

**Legend - Flood Zones**

- Flood Zone 2
- Flood Zone 3
- Flood Zone 3b (River Itchen Model 1, 1 in 30 year)



**PROJECT**  
Partnership for South Hampshire Strategic Flood Risk Assessment

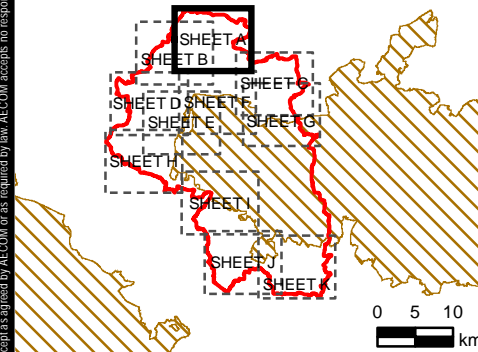
**CLIENT**  
Portsmouth City Council on behalf of Winchester City Council

**CONSULTANT**  
AECOM Limited  
Sunley House  
4 Bedford Park  
Croydon, CR0 2AP  
www.aecom.com

**LEGEND**

- Winchester City Boundary
- Reduction in Risk of Flooding from Rivers and Sea due to Defences
- Catchments
- Watercourses
  - Surface
  - Below Surface

**OVERVIEW**



**NOTES**

© Environment Agency copyright and/or database right 2022.  
 Reproduced from Ordnance Survey digital map data © Crown copyright 2022. All rights reserved. Licence number 0100031673. Some features of this map are based on digital spatial data from the Centre for Ecology & Hydrology, © NERC (CEH) © Crown copyright and database rights 2022 Ordnance Survey 100024198.  
 Additional layers provided by Hampshire County Council, March, 2022.  
 This map is intended to provide a strategic overview and should not be used to assess individual properties. Refer to the accompanying SFRA Report for details of the datasets and purpose of their use.

**ISSUE PURPOSE**

For Information

**PROJECT NUMBER**

60653132

**FIGURE TITLE**

Flood Zones

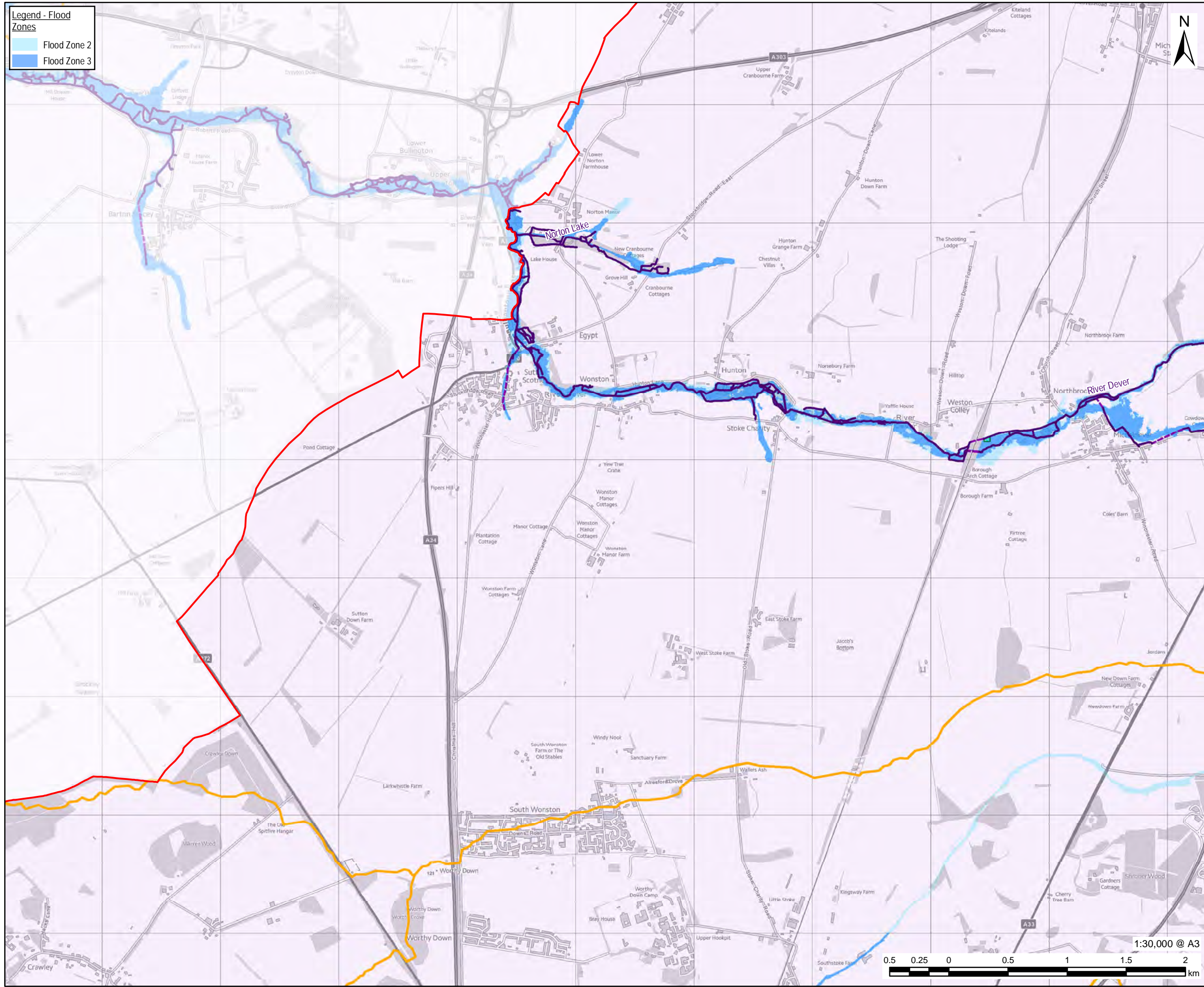
Sheet 1 of 11

**FIGURE NUMBER**

Figure 1A



This drawing has been prepared for the use of AECOM's client. It may not be used, modified, reproduced or relied upon by third parties, except as agreed by AECOM or as required by law. AECOM accepts no responsibility, and denies any liability whatsoever, to any party that uses or relies on this drawing without AECOM's express written consent. Do not scale this document. All measurements must be obtained from the stated dimensions.



**Legend - Flood Zones**

- Flood Zone 2
- Flood Zone 3



**PROJECT**  
Partnership for South Hampshire Strategic Flood Risk Assessment

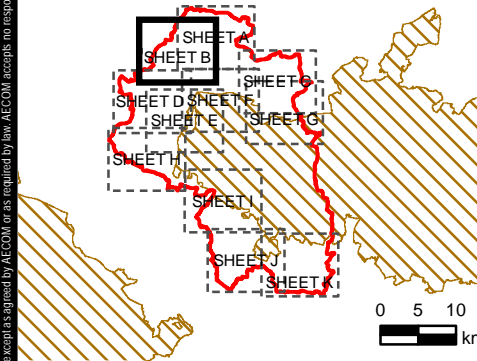
**CLIENT**  
Portsmouth City Council on behalf of Winchester City Council

**CONSULTANT**  
AECOM Limited  
Sunley House  
4 Bedford Park  
Croydon, CR0 2AP  
www.aecom.com

**LEGEND**

- Winchester City Boundary
- Reduction in Risk of Flooding from Rivers and Sea due to Defences
- Catchments
- Watercourses
- Surface
- Below Surface

**OVERVIEW**



**NOTES**

© Environment Agency copyright and/or database right 2022.  
Reproduced from Ordnance Survey digital map data © Crown copyright 2022. All rights reserved. Licence number 0100031673. Some features of this map are based on digital spatial data from the Centre for Ecology & Hydrology, © NERC (CEH) © Crown copyright and database rights 2022 Ordnance Survey 100024198.  
Additional layers provided by Hampshire County Council, March, 2022.  
This map is intended to provide a strategic overview and should not be used to assess individual properties. Refer to the accompanying SFRA Report for details of the datasets and purpose of their use.


**ISSUE PURPOSE**

For Information

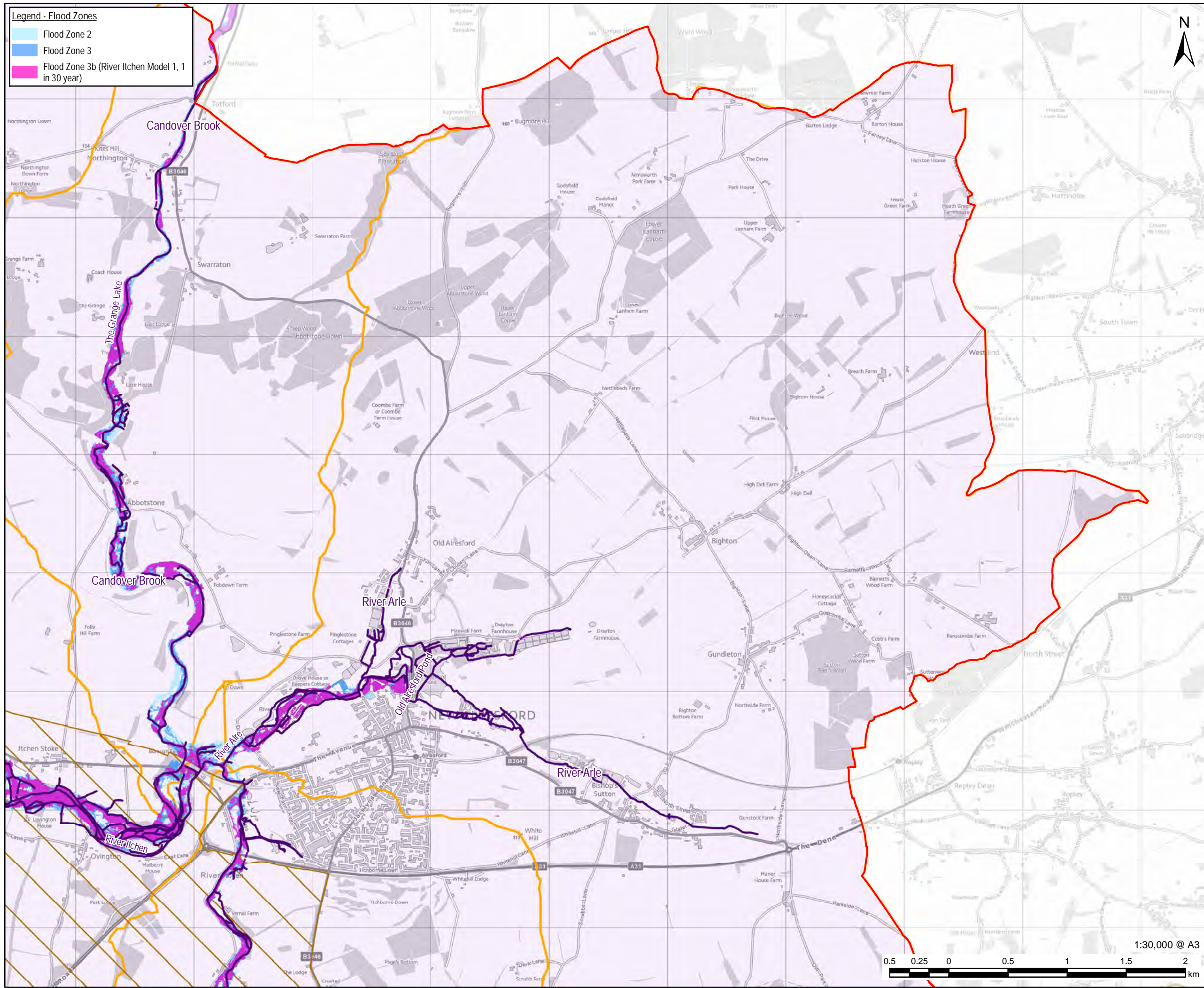
**PROJECT NUMBER**  
60653132

**FIGURE TITLE**  
Flood Zones  
Sheet 2 of 11

**FIGURE NUMBER**  
Figure 1B



This drawing has been prepared for the use of AECOM's client. It may not be used, modified, reproduced or relied upon by third parties, except as agreed by AECOM or as required by law. AECOM accepts no responsibility, and denies any liability whatsoever, to any party that uses or relies on this drawing without AECOM's express written consent. Do not scale this document. All measurements must be obtained from the stated dimensions.



**Legend - Flood Zones**

- Flood Zone 2
- Flood Zone 3
- Flood Zone 3b (River Itchen Model 1, 1 in 30 year)



**AECOM**

**PROJECT**  
Partnership for South Hampshire Strategic Flood Risk Assessment

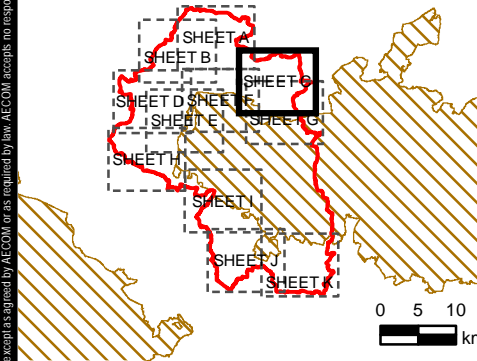
**CLIENT**  
Portsmouth City Council on behalf of Winchester City Council

**CONSULTANT**  
AECOM Limited  
Sunley House  
4 Bedford Park  
Croydon, CR0 2AP  
www.aecom.com

**LEGEND**

- Winchester City Boundary
- Reduction in Risk of Flooding from Rivers and Sea due to Defences
- National Park Authorities
- Catchments
- Watercourses
  - Surface
  - Below Surface

**OVERVIEW**



**NOTES**

© Environment Agency copyright and/or database right 2022.  
 Reproduced from Ordnance Survey digital map data © Crown copyright 2022. All rights reserved. Licence number 0100031673. Some features of this map are based on digital spatial data from the Centre for Ecology & Hydrology, © NERC (CEH) © Crown copyright and database rights 2022 Ordnance Survey 100024198.  
 Additional layers provided by Hampshire County Council, March, 2022.  
 This map is intended to provide a strategic overview and should not be used to assess individual properties. Refer to the accompanying SFRA Report for details of the datasets and purpose of their use.

**ISSUE PURPOSE**

For Information

**PROJECT NUMBER**

60653132

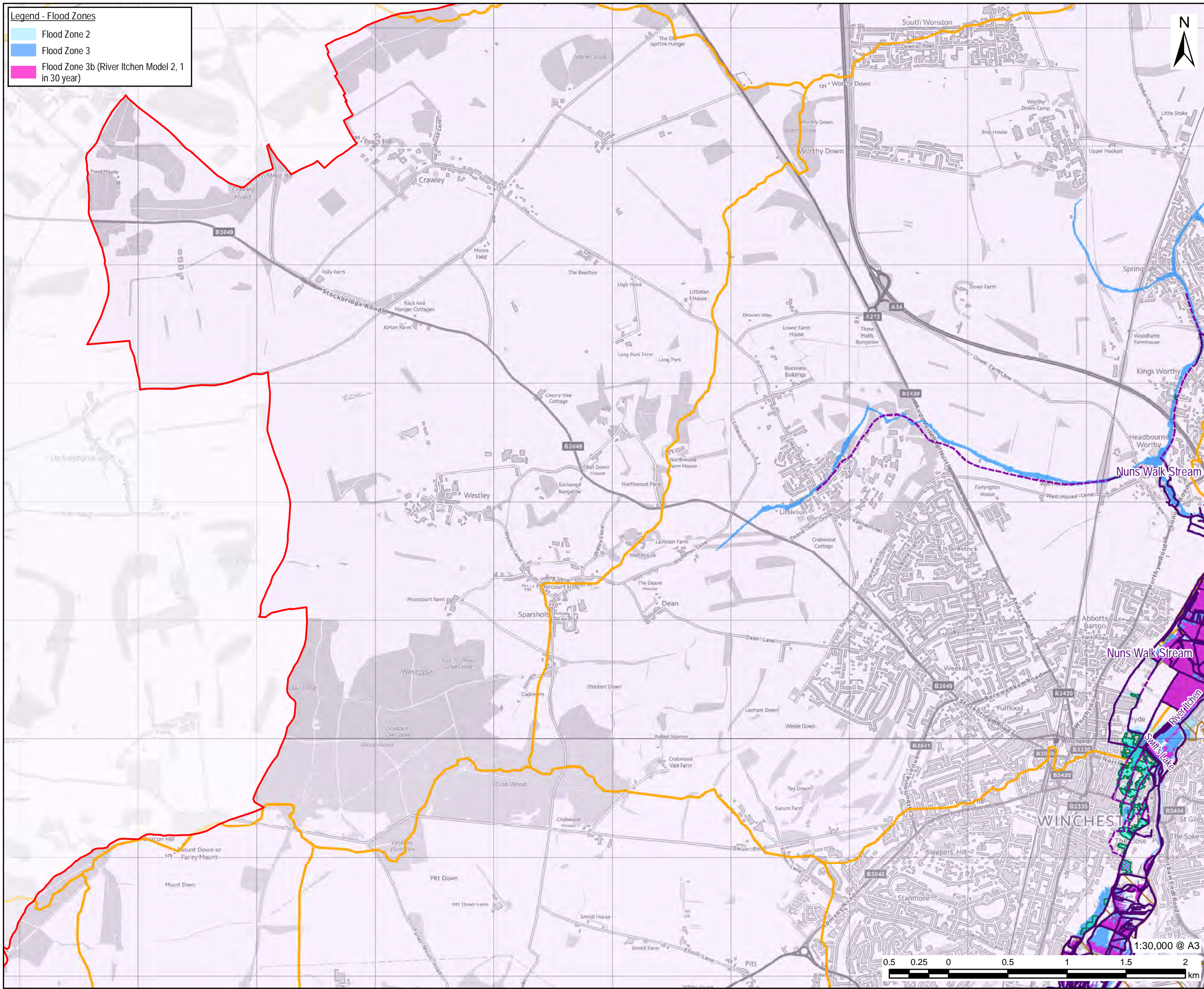
**FIGURE TITLE**

Flood Zones  
Sheet 3 of 11

**FIGURE NUMBER**

Figure 1C





**Legend - Flood Zones**

- Flood Zone 2
- Flood Zone 3
- Flood Zone 3b (River Itchen Model 2, 1 in 30 year)



**PROJECT**  
Partnership for South Hampshire Strategic Flood Risk Assessment

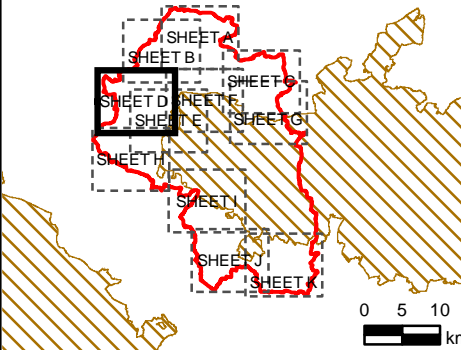
**CLIENT**  
Portsmouth City Council on behalf of Winchester City Council

**CONSULTANT**  
AECOM Limited  
Sunley House  
4 Bedford Park  
Croydon, CR0 2AP  
www.aecom.com

**LEGEND**

- Winchester City Boundary
- Reduction in Risk of Flooding from Rivers and Sea due to Defences
- National Park Authorities
- Catchments
- Watercourses
  - Surface
  - Below Surface

**OVERVIEW**



**NOTES**

© Environment Agency copyright and/or database right 2022.  
 Reproduced from Ordnance Survey digital map data © Crown copyright 2022. All rights reserved. Licence number 0100031673. Some features of this map are based on digital spatial data from the Centre for Ecology & Hydrology, © NERC (CEH) © Crown copyright and database rights 2022 Ordnance Survey 100024198.  
 Additional layers provided by Hampshire County Council, March, 2022.  
 This map is intended to provide a strategic overview and should not be used to assess individual properties. Refer to the accompanying SFRA Report for details of the datasets and purpose of their use.

**ISSUE PURPOSE**

For Information

**PROJECT NUMBER**

60653132

**FIGURE TITLE**

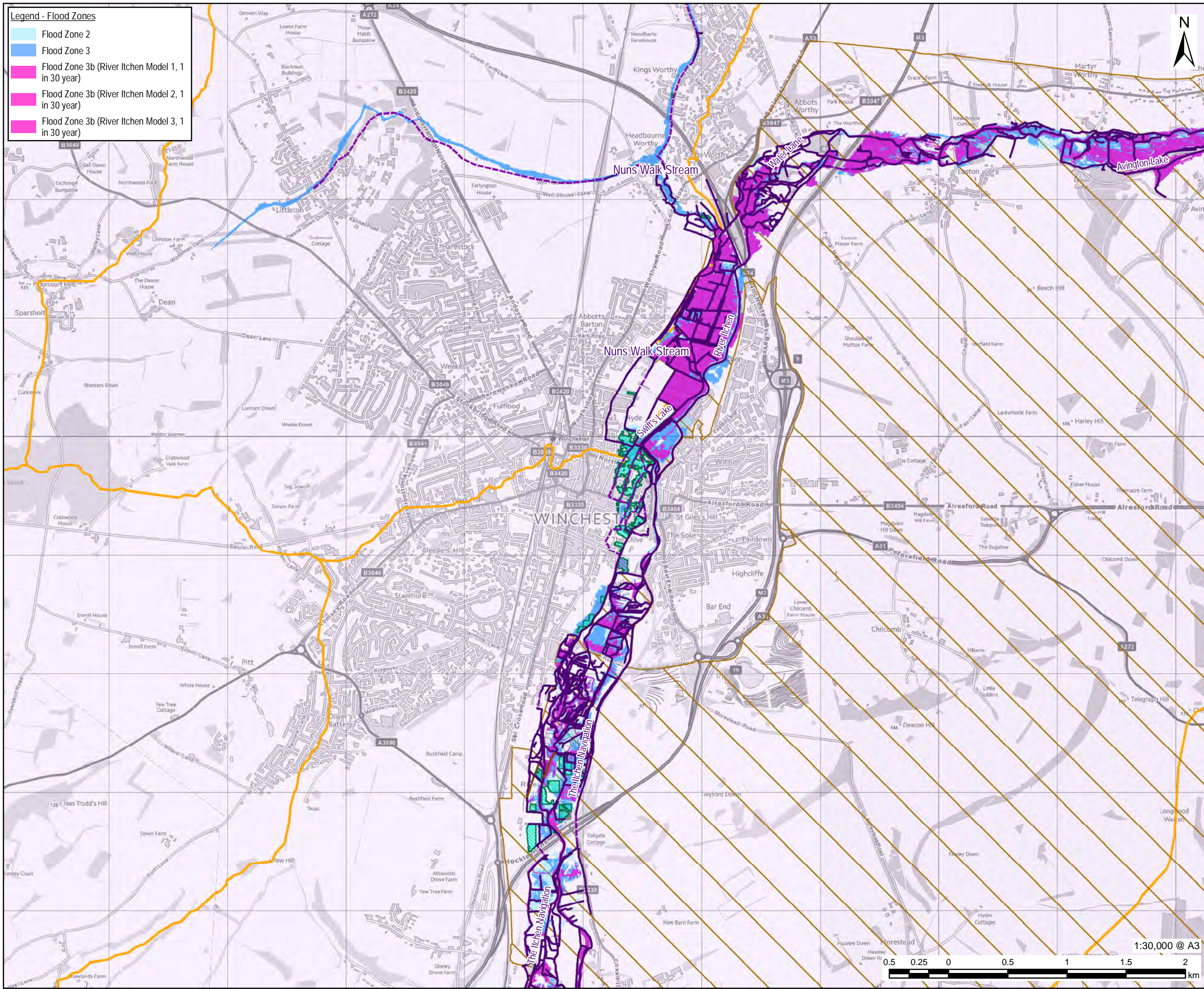
Flood Zones

Sheet 4 of 11

**FIGURE NUMBER**

Figure 1D

This drawing has been prepared for the use of AECOM's client. It may not be used, modified, reproduced or relied upon by third parties, except as agreed by AECOM or as required by law. AECOM accepts no responsibility, and denies any liability whatsoever, to any party that uses or relies on this drawing without AECOM's express written consent. Do not scale this document. All measurements must be obtained from the stated dimensions.



**Legend - Flood Zones**

- Flood Zone 2
- Flood Zone 3
- Flood Zone 3b (River Itchen Model 1, 1 in 30 year)
- Flood Zone 3b (River Itchen Model 2, 1 in 30 year)
- Flood Zone 3b (River Itchen Model 3, 1 in 30 year)



**PROJECT**  
Partnership for South Hampshire Strategic Flood Risk Assessment

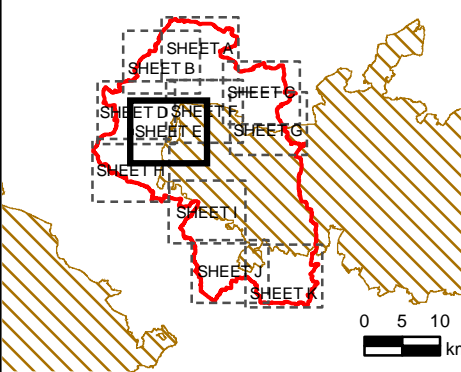
**CLIENT**  
Portsmouth City Council on behalf of Winchester City Council

**CONSULTANT**  
AECOM Limited  
Sunley House  
4 Bedford Park  
Croydon, CR0 2AP  
www.aecom.com

**LEGEND**

- Winchester City Boundary
- Reduction in Risk of Flooding from Rivers and Sea due to Defences
- National Park Authorities
- Catchments
- Watercourses
- Surface
- Below Surface
- Above Surface

**OVERVIEW**



**NOTES**

© Environment Agency copyright and/or database right 2022.  
 Reproduced from Ordnance Survey digital map data © Crown copyright 2022. All rights reserved. Licence number 0100031673. Some features of this map are based on digital spatial data from the Centre for Ecology & Hydrology, © NERC (CEH) © Crown copyright and database rights 2022 Ordnance Survey 100024198.  
 Additional layers provided by Hampshire County Council, March, 2022.  
 This map is intended to provide a strategic overview and should not be used to assess individual properties. Refer to the accompanying SFRA Report for details of the datasets and purpose of their use.

**ISSUE PURPOSE**

For Information

**PROJECT NUMBER**

60653132


**FIGURE TITLE**

Flood Zones  
Sheet 5 of 11

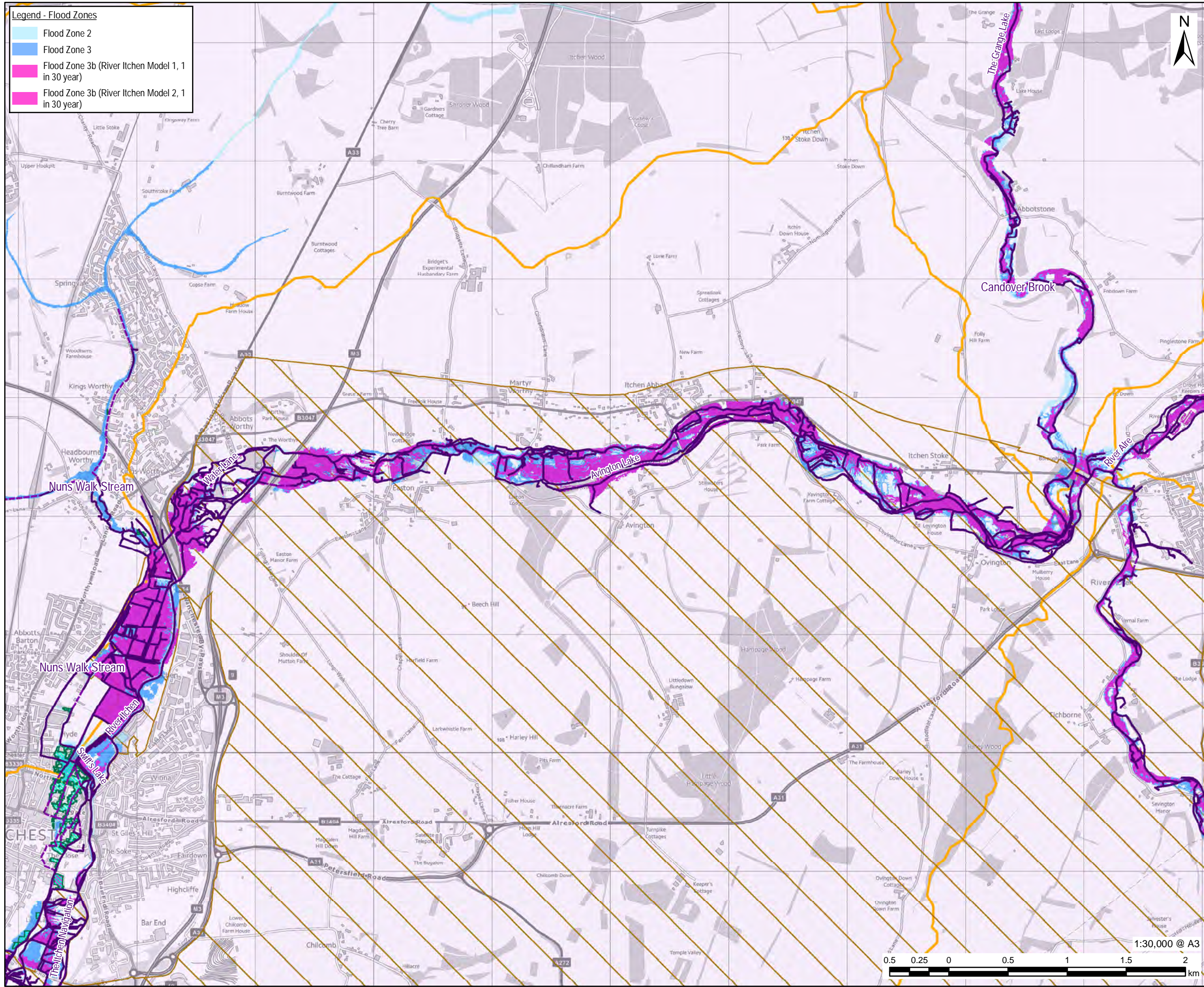
**FIGURE NUMBER**

Figure 1E

1:30,000 @ A3



This drawing has been prepared for the use of AECOM's client. It may not be used, modified, reproduced or relied upon by third parties, except as agreed by AECOM or as required by law. AECOM accepts no responsibility, and denies any liability whatsoever, to any party that uses or relies on this drawing without AECOM's express written consent. Do not scale this document. All measurements must be obtained from the stated dimensions.



**Legend - Flood Zones**

- Flood Zone 2
- Flood Zone 3
- Flood Zone 3b (River Itchen Model 1, 1 in 30 year)
- Flood Zone 3b (River Itchen Model 2, 1 in 30 year)

**AECOM**

**PROJECT**  
Partnership for South Hampshire Strategic Flood Risk Assessment

**CLIENT**  
Portsmouth City Council on behalf of Winchester City Council

**CONSULTANT**  
AECOM Limited  
Sunley House  
4 Bedford Park  
Croydon, CR0 2AP  
www.aecom.com

**LEGEND**

- Winchester City Boundary
- Reduction in Risk of Flooding from Rivers and Sea due to Defences
- National Park Authorities
- Catchments
- Watercourses
  - Surface
  - Below Surface

**OVERVIEW**

**NOTES**

© Environment Agency copyright and/or database right 2022.  
 Reproduced from Ordnance Survey digital map data © Crown copyright 2022. All rights reserved. Licence number 0100031673. Some features of this map are based on digital spatial data from the Centre for Ecology & Hydrology, © NERC (CEH) © Crown copyright and database rights 2022 Ordnance Survey 100024198.  
 Additional layers provided by Hampshire County Council, March, 2022.  
 This map is intended to provide a strategic overview and should not be used to assess individual properties. Refer to the accompanying SFRA Report for details of the datasets and purpose of their use.

**ISSUE PURPOSE**  
For Information

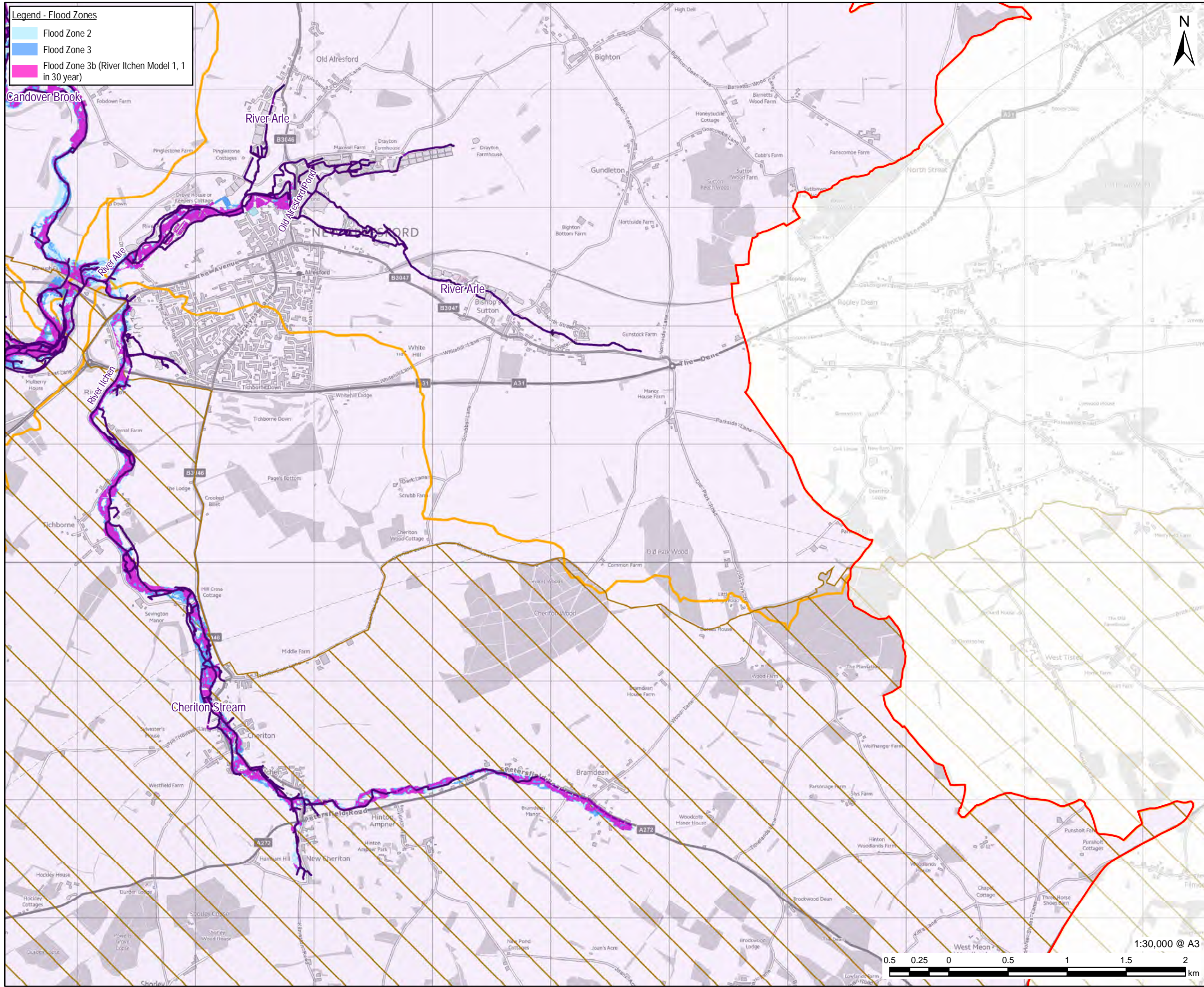
**PROJECT NUMBER**  
60653132

**FIGURE TITLE**  
Flood Zones  
Sheet 6 of 11

**FIGURE NUMBER**  
Figure 1F



This drawing has been prepared for the use of AECOM's client. It may not be used, modified, reproduced or relied upon by third parties, except as agreed by AECOM or as required by law. AECOM accepts no responsibility, and denies any liability whatsoever, to any party that uses or relies on this drawing without AECOM's express written consent. Do not scale this document. All measurements must be obtained from the stated dimensions.



**Legend - Flood Zones**

- Flood Zone 2
- Flood Zone 3
- Flood Zone 3b (River Itchen Model 1, 1 in 30 year)



# AECOM

**PROJECT**  
Partnership for South Hampshire Strategic Flood Risk Assessment

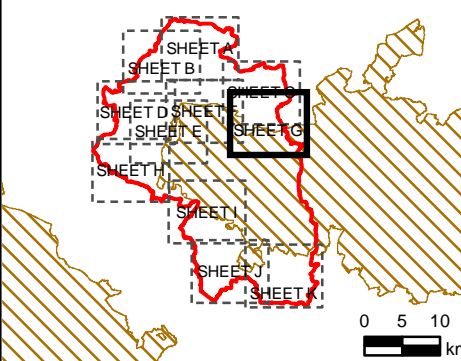
**CLIENT**  
Portsmouth City Council on behalf of Winchester City Council

**CONSULTANT**  
AECOM Limited  
Sunley House  
4 Bedford Park  
Croydon, CR0 2AP  
www.aecom.com

**LEGEND**

- Winchester City Boundary
- Reduction in Risk of Flooding from Rivers and Sea due to Defences
- National Park Authorities
- Catchments
- Watercourses
  - Surface
  - Below Surface

**OVERVIEW**



**NOTES**

© Environment Agency copyright and/or database right 2022.  
 Reproduced from Ordnance Survey digital map data © Crown copyright 2022. All rights reserved. Licence number 0100031673. Some features of this map are based on digital spatial data from the Centre for Ecology & Hydrology, © NERC (CEH) © Crown copyright and database rights 2022 Ordnance Survey 100024198.  
 Additional layers provided by Hampshire County Council, March, 2022.  
 This map is intended to provide a strategic overview and should not be used to assess individual properties. Refer to the accompanying SFRA Report for details of the datasets and purpose of their use.

**ISSUE PURPOSE**

For Information

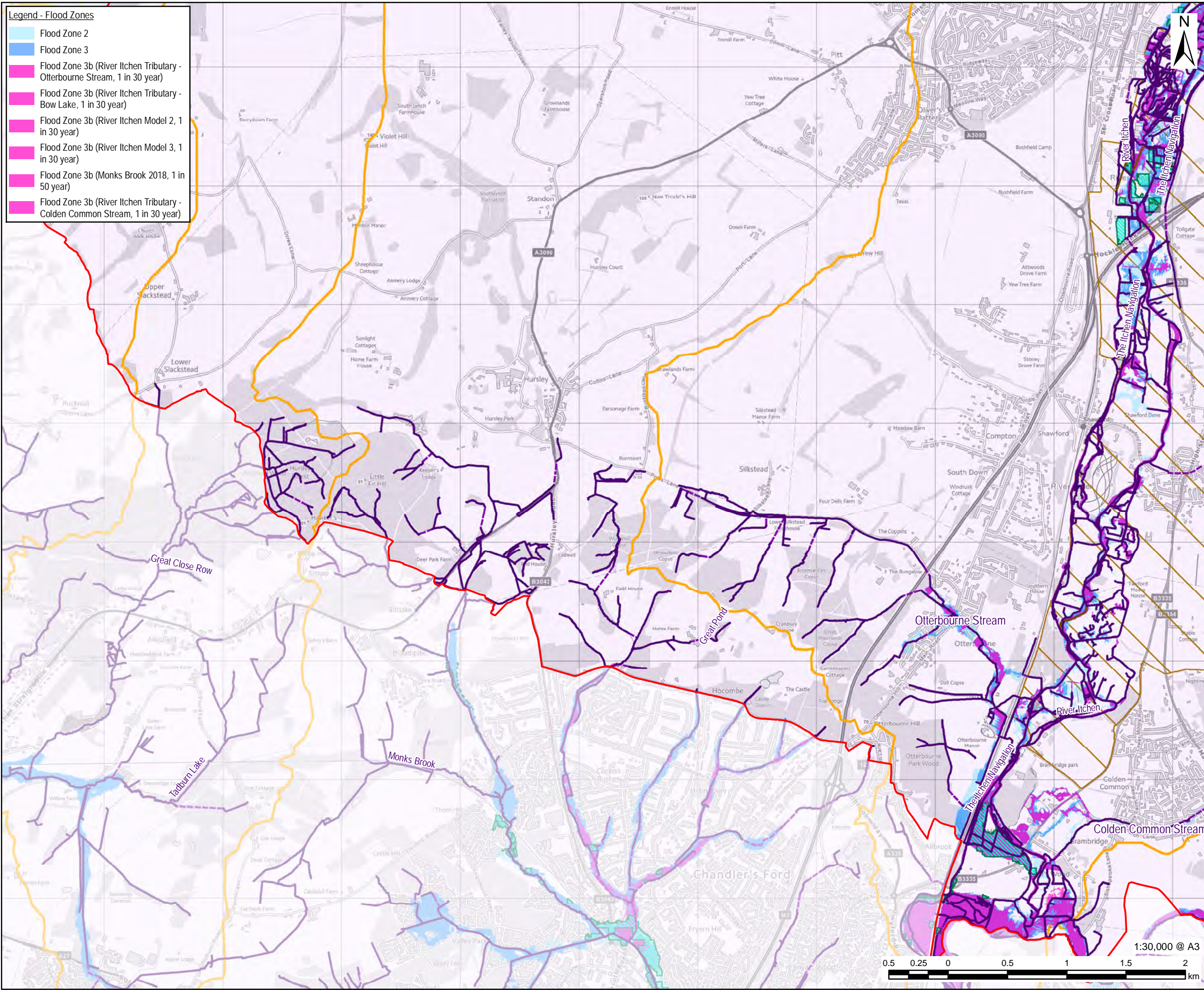
**PROJECT NUMBER**  
60653132

**FIGURE TITLE**  
Flood Zones  
Sheet 7 of 11

**FIGURE NUMBER**  
Figure 1G



This drawing has been prepared for the use of AECOM's client. It may not be used, modified, reproduced or relied upon by third parties, except as agreed by AECOM or as required by law. AECOM accepts no responsibility, and denies any liability whatsoever, to any party that uses or relies on this drawing without AECOM's express written consent. Do not scale this document. All measurements must be obtained from the stated dimensions.



**Legend - Flood Zones**

- Flood Zone 2
- Flood Zone 3
- Flood Zone 3b (River Itchen Tributary - Otterbourne Stream, 1 in 30 year)
- Flood Zone 3b (River Itchen Tributary - Bow Lake, 1 in 30 year)
- Flood Zone 3b (River Itchen Model 2, 1 in 30 year)
- Flood Zone 3b (River Itchen Model 3, 1 in 30 year)
- Flood Zone 3b (Monks Brook 2018, 1 in 50 year)
- Flood Zone 3b (River Itchen Tributary - Colden Common Stream, 1 in 30 year)

**AECOM**

**PROJECT**  
Partnership for South Hampshire Strategic Flood Risk Assessment

**CLIENT**  
Portsmouth City Council on behalf of Winchester City Council

**CONSULTANT**  
AECOM Limited  
Sunley House  
4 Bedford Park  
Croydon, CR0 2AP  
www.aecom.com

**LEGEND**

- Winchester City Boundary
- Reduction in Risk of Flooding from Rivers and Sea due to Defences
- National Park Authorities
- Catchments
- Watercourses
  - Surface
  - Below Surface
  - Above Surface

**OVERVIEW**

0 5 10 km

**NOTES**

© Environment Agency copyright and/or database right 2022.  
 Reproduced from Ordnance Survey digital map data © Crown copyright 2022. All rights reserved. Licence number 0100031673. Some features of this map are based on digital spatial data from the Centre for Ecology & Hydrology, © NERC (CEH) © Crown copyright and database rights 2022 Ordnance Survey 100024198.  
 Additional layers provided by Hampshire County Council, March, 2022.  
 This map is intended to provide a strategic overview and should not be used to assess individual properties. Refer to the accompanying SFRA Report for details of the datasets and purpose of their use.

**ISSUE PURPOSE**  
For Information

**PROJECT NUMBER**  
60653132

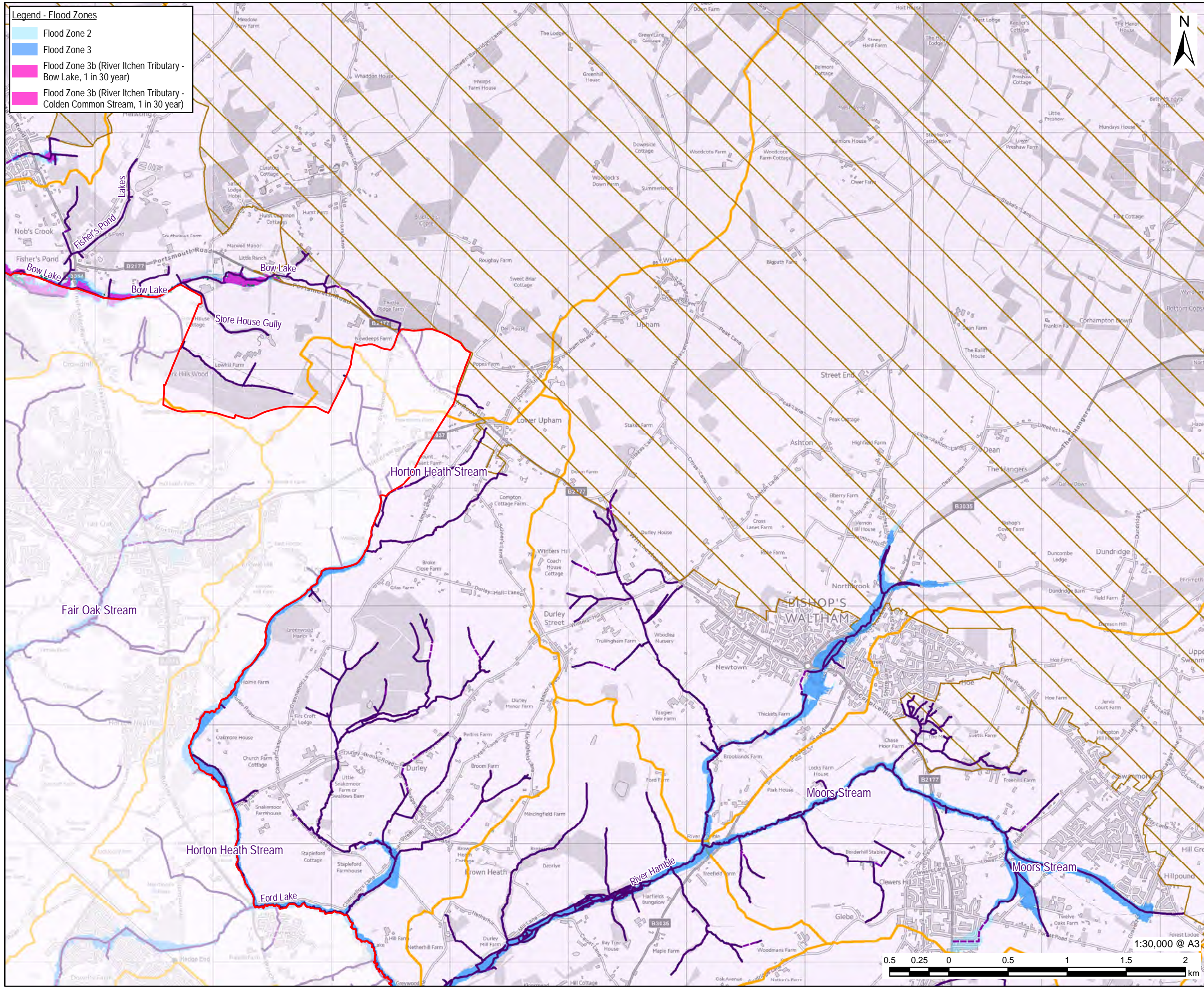
**FIGURE TITLE**  
Flood Zones  
Sheet 8 of 11

**FIGURE NUMBER**  
Figure 1H



This drawing has been prepared for the use of AECOM's client. It may not be used, modified, reproduced or relied upon by third parties, except as agreed by AECOM or as required by law. AECOM accepts no responsibility, and denies any liability whatsoever, to any party that uses or relies on this drawing without AECOM's express written consent. Do not scale this document. All measurements must be obtained from the stated dimensions.





**Legend - Flood Zones**

- Flood Zone 2
- Flood Zone 3
- Flood Zone 3b (River Itchen Tributary - Bow Lake, 1 in 30 year)
- Flood Zone 3b (River Itchen Tributary - Colden Common Stream, 1 in 30 year)



**PROJECT**  
Partnership for South Hampshire Strategic Flood Risk Assessment

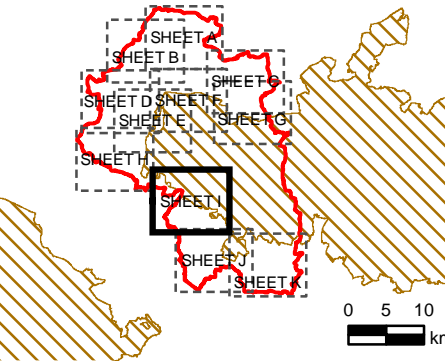
**CLIENT**  
Portsmouth City Council on behalf of Winchester City Council

**CONSULTANT**  
AECOM Limited  
Sunley House  
4 Bedford Park  
Croydon, CR0 2AP  
www.aecom.com

**LEGEND**

- Winchester City Boundary
- Reduction in Risk of Flooding from Rivers and Sea due to Defences
- National Park Authorities
- Catchments
- Watercourses
  - Surface
  - Below Surface

**OVERVIEW**



**NOTES**

© Environment Agency copyright and/or database right 2022.  
 Reproduced from Ordnance Survey digital map data © Crown copyright 2022. All rights reserved. Licence number 0100031673. Some features of this map are based on digital spatial data from the Centre for Ecology & Hydrology, © NERC (CEH) © Crown copyright and database rights 2022 Ordnance Survey 100024198.  
 Additional layers provided by Hampshire County Council, March, 2022.  
 This map is intended to provide a strategic overview and should not be used to assess individual properties. Refer to the accompanying SFRA Report for details of the datasets and purpose of their use.

**ISSUE PURPOSE**

For Information

**PROJECT NUMBER**

60653132

**FIGURE TITLE**

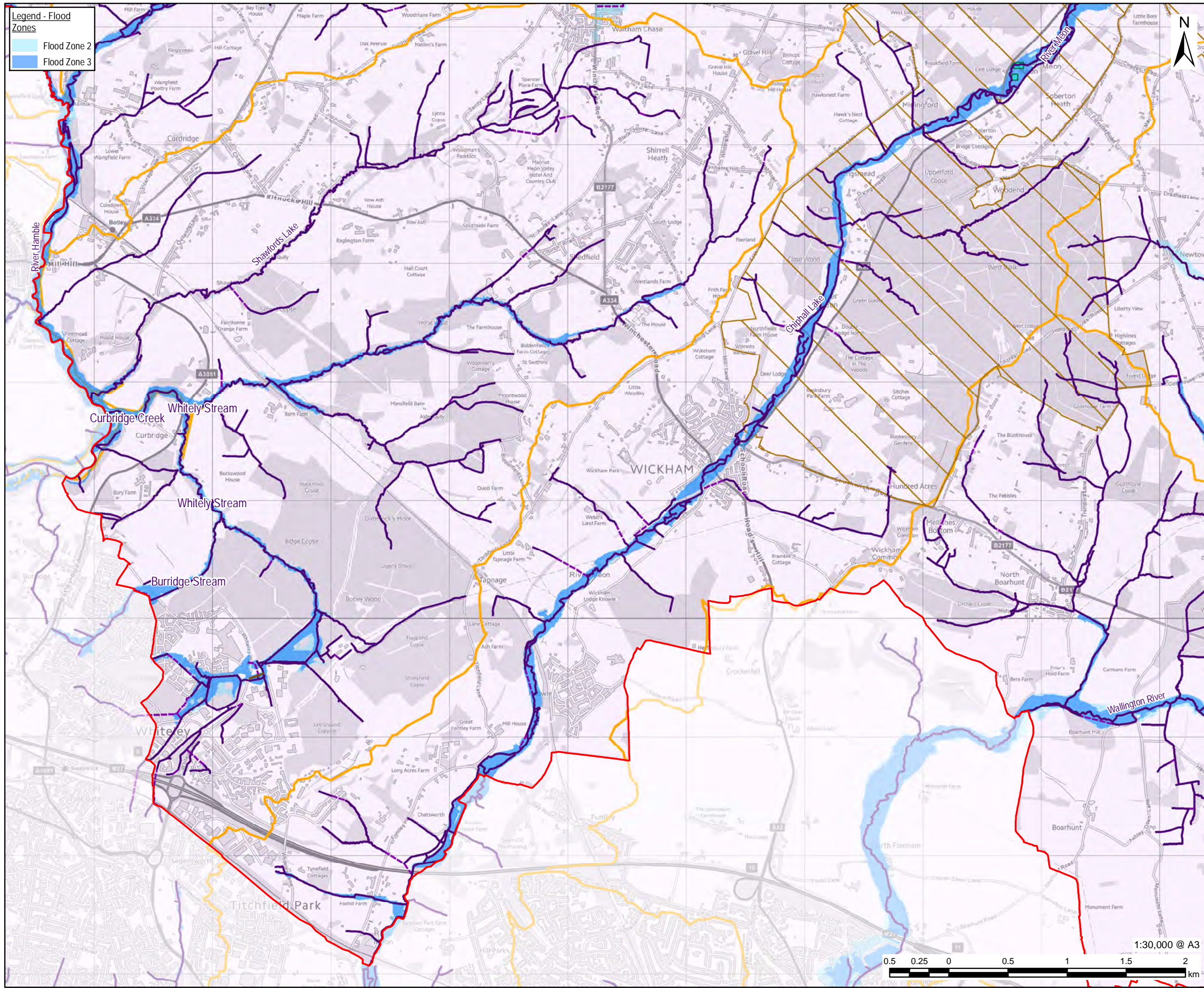
Flood Zones  
Sheet 9 of 11

**FIGURE NUMBER**

Figure 11



1:30,000 @ A3



**Legend - Flood Zones**

- Flood Zone 2
- Flood Zone 3



**PROJECT**  
Partnership for South Hampshire Strategic Flood Risk Assessment

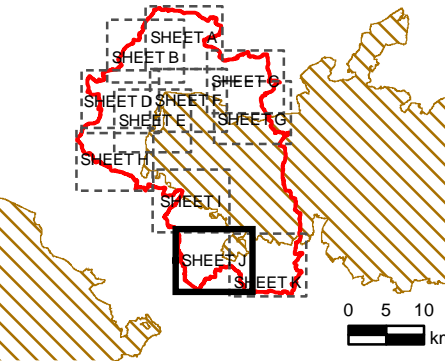
**CLIENT**  
Portsmouth City Council on behalf of Winchester City Council

**CONSULTANT**  
AECOM Limited  
Sunley House  
4 Bedford Park  
Croydon, CR0 2AP  
www.aecom.com

**LEGEND**

- Winchester City Boundary
- Reduction in Risk of Flooding from Rivers and Sea due to Defences
- National Park Authorities
- Catchments
- Watercourses
  - Surface
  - Below Surface
  - Above Surface

**OVERVIEW**



**NOTES**

© Environment Agency copyright and/or database right 2022.  
 Reproduced from Ordnance Survey digital map data © Crown copyright 2022. All rights reserved. Licence number 0100031673. Some features of this map are based on digital spatial data from the Centre for Ecology & Hydrology, © NERC (CEH) © Crown copyright and database rights 2022 Ordnance Survey 100024198.  
 Additional layers provided by Hampshire County Council, March, 2022.  
 This map is intended to provide a strategic overview and should not be used to assess individual properties. Refer to the accompanying SFRA Report for details of the datasets and purpose of their use.


**ISSUE PURPOSE**

For Information

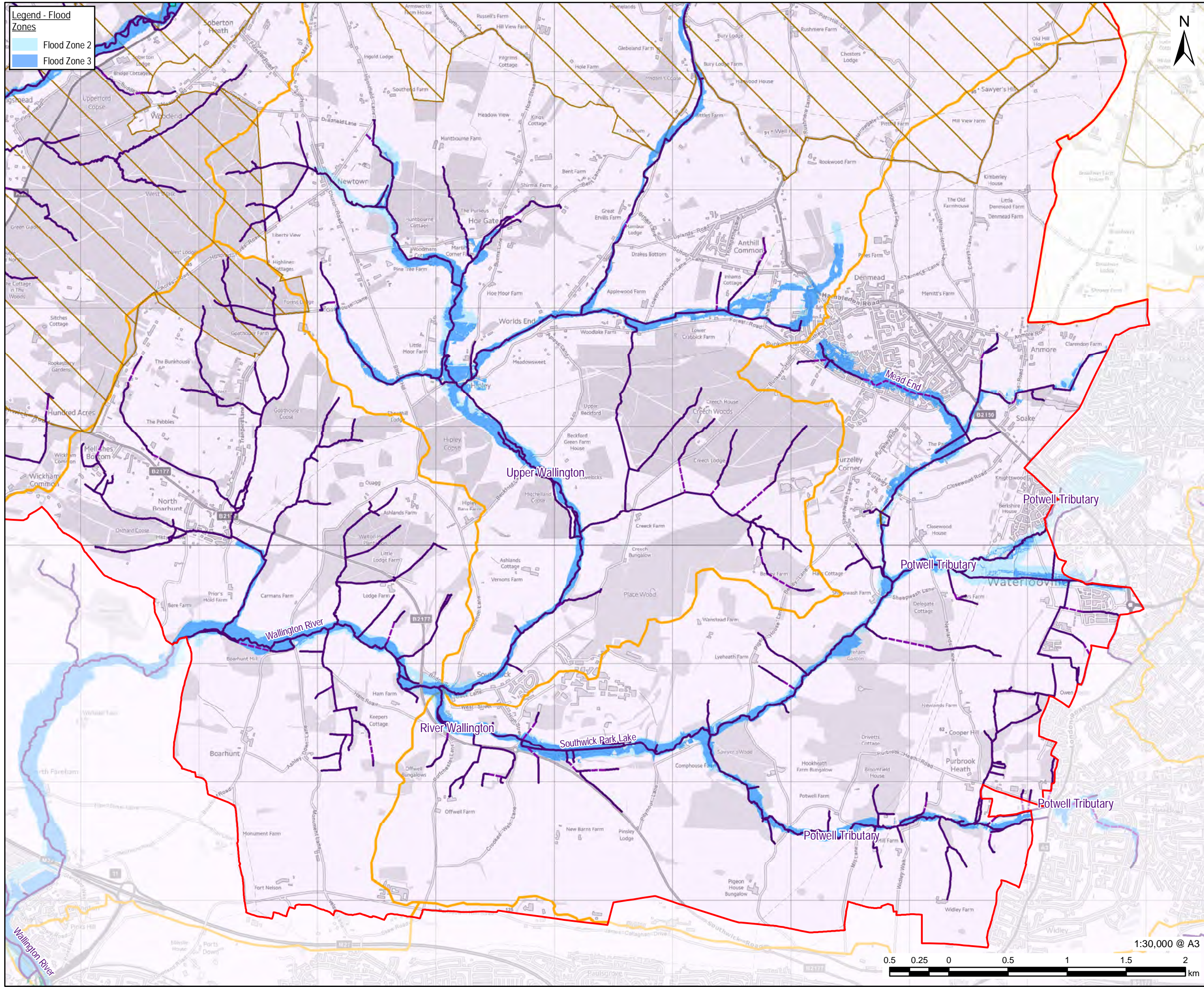
**PROJECT NUMBER**  
60653132

**FIGURE TITLE**  
Flood Zones  
Sheet 10 of 11

**FIGURE NUMBER**  
Figure 1J



This drawing has been prepared for the use of AECOM's client. It may not be used, modified, reproduced or relied upon by third parties, except as agreed by AECOM or as required by law. AECOM accepts no responsibility, and denies any liability whatsoever, to any party that uses or relies on this drawing without AECOM's express written consent. Do not scale this document. All measurements must be obtained from the stated dimensions.



**Legend - Flood Zones**

- Flood Zone 2
- Flood Zone 3



**PROJECT**  
Partnership for South Hampshire Strategic Flood Risk Assessment

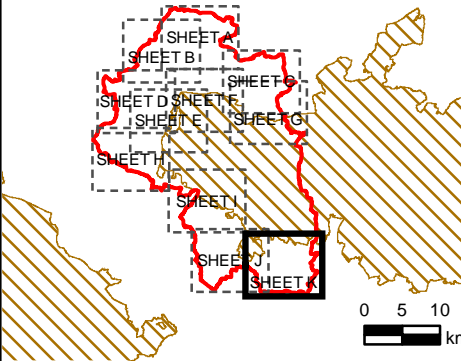
**CLIENT**  
Portsmouth City Council on behalf of Winchester City Council

**CONSULTANT**  
AECOM Limited  
Sunley House  
4 Bedford Park  
Croydon, CR0 2AP  
www.aecom.com

**LEGEND**

- Winchester City Boundary
- Reduction in Risk of Flooding from Rivers and Sea due to Defences
- National Park Authorities
- Catchments
- Watercourses
  - Surface
  - Below Surface
  - Above Surface

**OVERVIEW**



**NOTES**

© Environment Agency copyright and/or database right 2022.  
 Reproduced from Ordnance Survey digital map data © Crown copyright 2022. All rights reserved. Licence number 0100031673. Some features of this map are based on digital spatial data from the Centre for Ecology & Hydrology, © NERC (CEH) © Crown copyright and database rights 2022 Ordnance Survey 100024198.  
 Additional layers provided by Hampshire County Council, March, 2022.  
 This map is intended to provide a strategic overview and should not be used to assess individual properties. Refer to the accompanying SFRA Report for details of the datasets and purpose of their use.

**ISSUE PURPOSE**

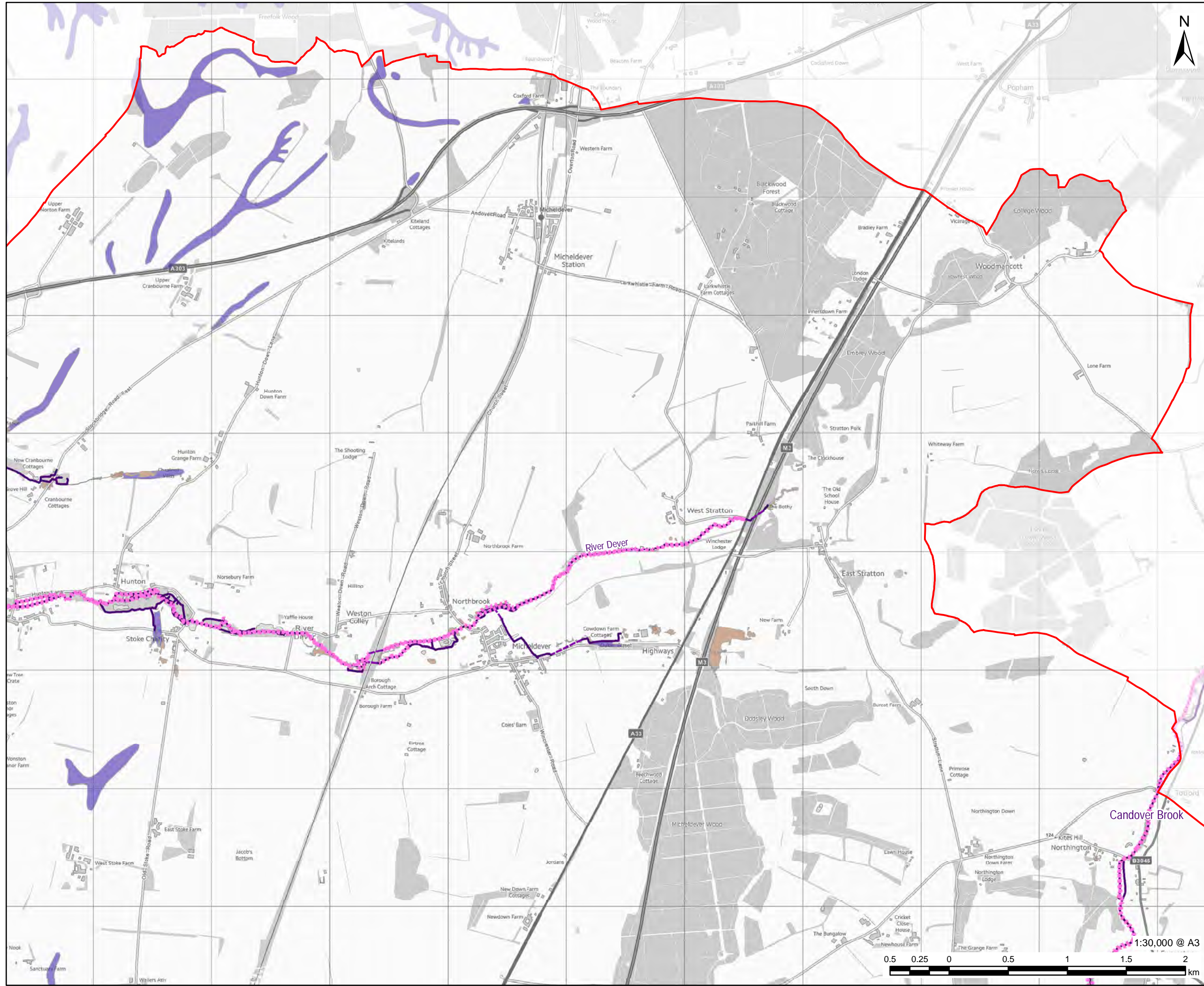
For Information

**PROJECT NUMBER**  
60653132

**FIGURE TITLE**  
Flood Zones  
Sheet 11 of 11

**FIGURE NUMBER**  
Figure 1K

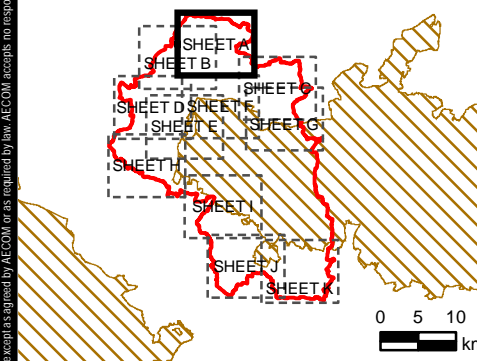
This drawing has been prepared for the use of AECOM's client. It may not be used, modified, reproduced or relied upon by third parties, except as agreed by AECOM or as required by law. AECOM accepts no responsibility, and denies any liability whatsoever, to any party that uses or relies on this drawing without AECOM's express written consent. Do not scale this document. All measurements must be obtained from the stated dimensions.



**LEGEND**

	Winchester City Boundary
	National Park Authorities
<b>Watercourses</b>	
	Surface
	Below Surface
<b>Flood Defences</b>	
	High Ground
<b>Recorded Flood Outlines</b>	
<b>Source of Flooding</b>	
	Ephemeral Watercourse
	Other
	Unknown

**OVERVIEW**



**NOTES**

© Environment Agency copyright and/or database right 2022.  
Reproduced from Ordnance Survey digital map data © Crown copyright 2022. All rights reserved. Licence number 0100031673.  
Additional layers provided by Hampshire County Council, March, 2022.  
This map is intended to provide a strategic overview and should not be used to assess individual properties. Refer to the accompanying SFRA Report for details of the datasets and purpose of their use.

**ISSUE PURPOSE**

For Information

**PROJECT NUMBER**

60653132

**FIGURE TITLE**

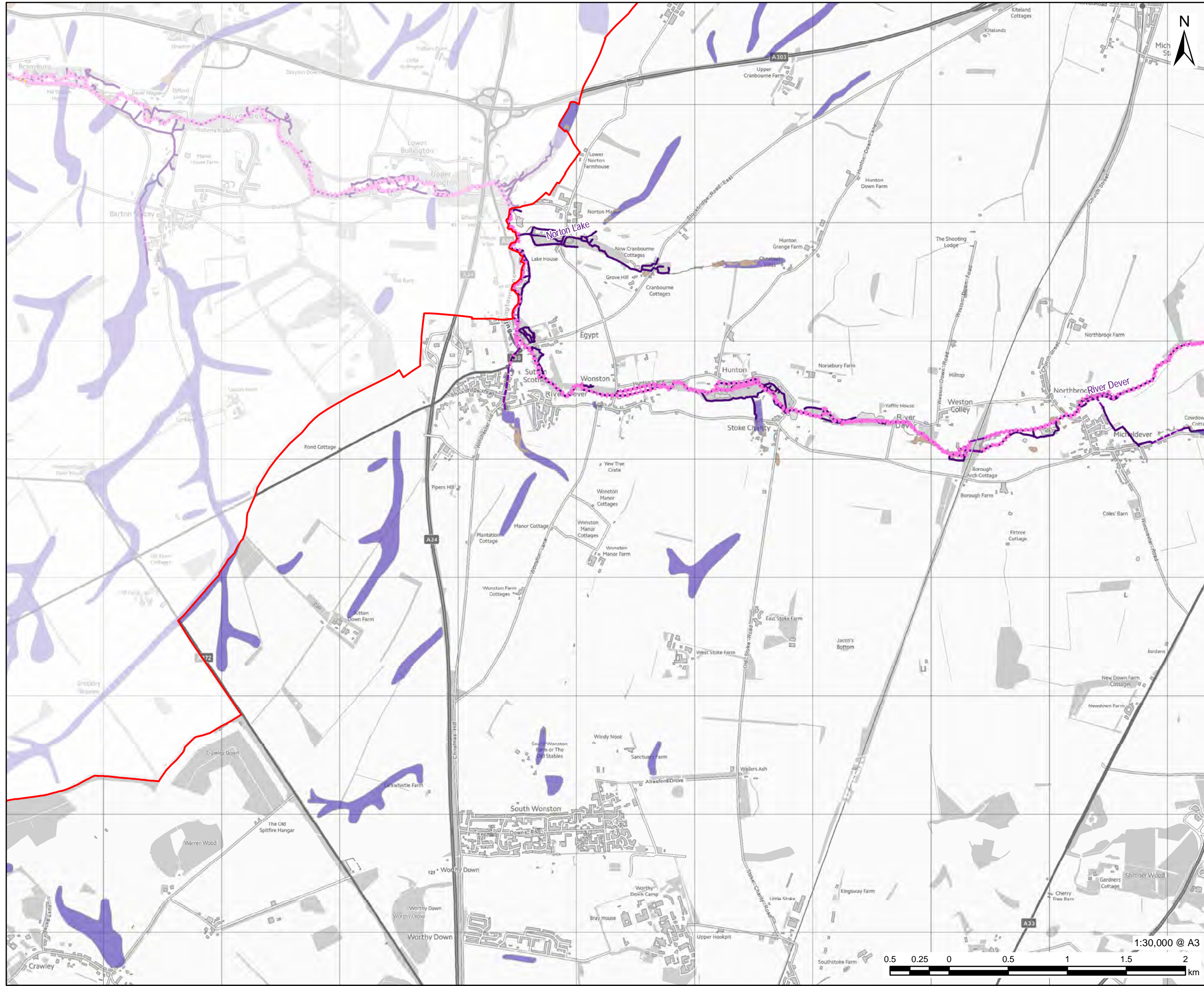
Recorded Flood Outlines  
Sheet 1 of 11

**FIGURE NUMBER**

Figure 2A



This drawing has been prepared for the use of AECOM's client. It may not be used, modified, reproduced or relied upon by third parties, except as agreed by AECOM or as required by law. AECOM accepts no responsibility, and denies any liability whatsoever, to any party that uses or relies on this drawing without AECOM's express written consent. Do not scale this drawing. All measurements must be obtained from the stated dimensions.



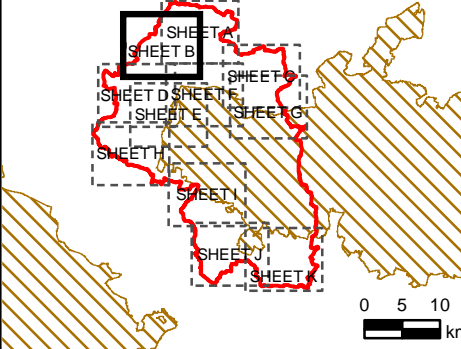
**PROJECT**  
Partnership for South Hampshire Strategic Flood Risk Assessment

**CLIENT**  
Portsmouth City Council on behalf of Winchester City Council

**CONSULTANT**  
AECOM Limited  
Sunley House  
4 Bedford Park  
Croydon, CR0 2AP  
www.aecom.com

- LEGEND**
- Winchester City Boundary
  - National Park Authorities
  - Watercourses**
  - Surface
  - Below Surface
  - Flood Defences**
  - High Ground
  - Wall
  - Recorded Flood Outlines**
  - Source of Flooding**
  - Ephemeral Watercourse
  - Main River
  - Ordinary Watercourse
  - Other
  - Unknown

**OVERVIEW**



**NOTES**

© Environment Agency copyright and/or database right 2022.  
Reproduced from Ordnance Survey digital map data © Crown copyright 2022. All rights reserved. Licence number 0100031673.  
Additional layers provided by Hampshire County Council, March, 2022.  
This map is intended to provide a strategic overview and should not be used to assess individual properties. Refer to the accompanying SFRA Report for details of the datasets and purpose of their use.

**ISSUE PURPOSE**

For Information

**PROJECT NUMBER**

60653132

**FIGURE TITLE**

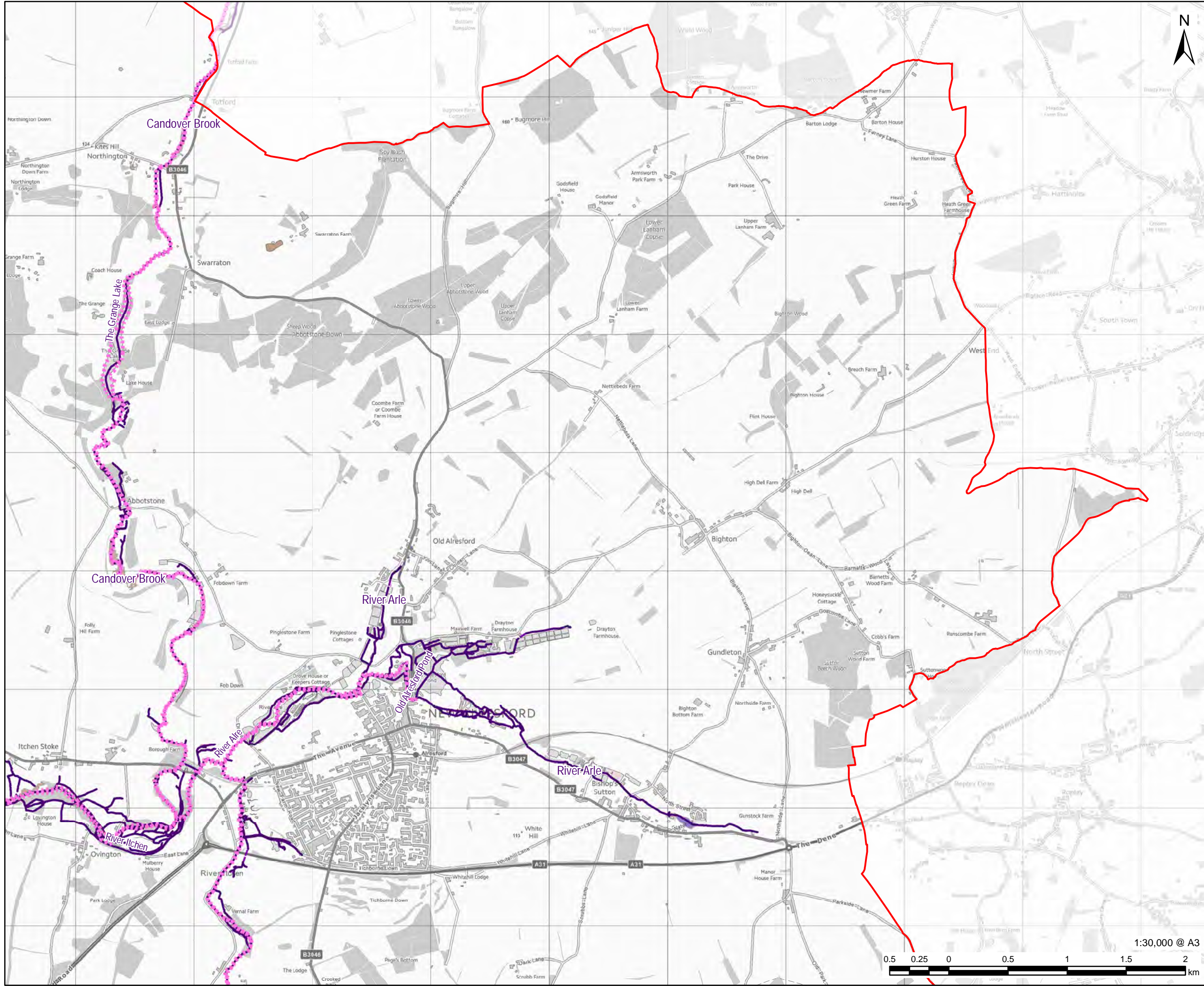
Recorded Flood Outlines  
Sheet 2 of 11

**FIGURE NUMBER**

Figure 2B



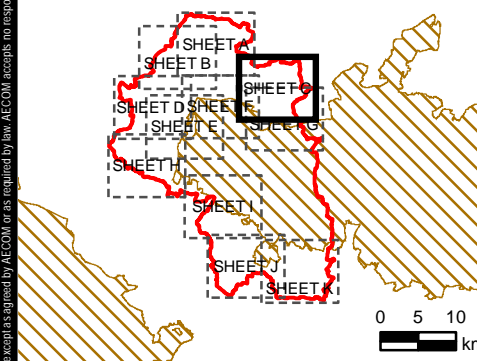
This drawing has been prepared for the use of AECOM's client. It may not be used, modified, reproduced or relied upon by third parties, except as agreed by AECOM or as required by law. AECOM accepts no responsibility, and denies any liability whatsoever, to any party that uses or relies on this drawing without AECOM's express written consent. Do not scale this document. All measurements must be obtained from the stated dimensions.



**LEGEND**

	Winchester City Boundary
	National Park Authorities
<b>Watercourses</b>	
	Surface
	Below Surface
<b>Flood Defences</b>	
	High Ground
<b>Recorded Flood Outlines</b>	
	Ephemeral Watercourse
	Main River
	Ordinary Watercourse
	Other
	Unknown

**OVERVIEW**



**NOTES**

© Environment Agency copyright and/or database right 2022.  
Reproduced from Ordnance Survey digital map data © Crown copyright 2022. All rights reserved. Licence number 0100031673.  
Additional layers provided by Hampshire County Council, March, 2022.  
This map is intended to provide a strategic overview and should not be used to assess individual properties. Refer to the accompanying SFRA Report for details of the datasets and purpose of their use.

**ISSUE PURPOSE**

For Information

**PROJECT NUMBER**

60653132

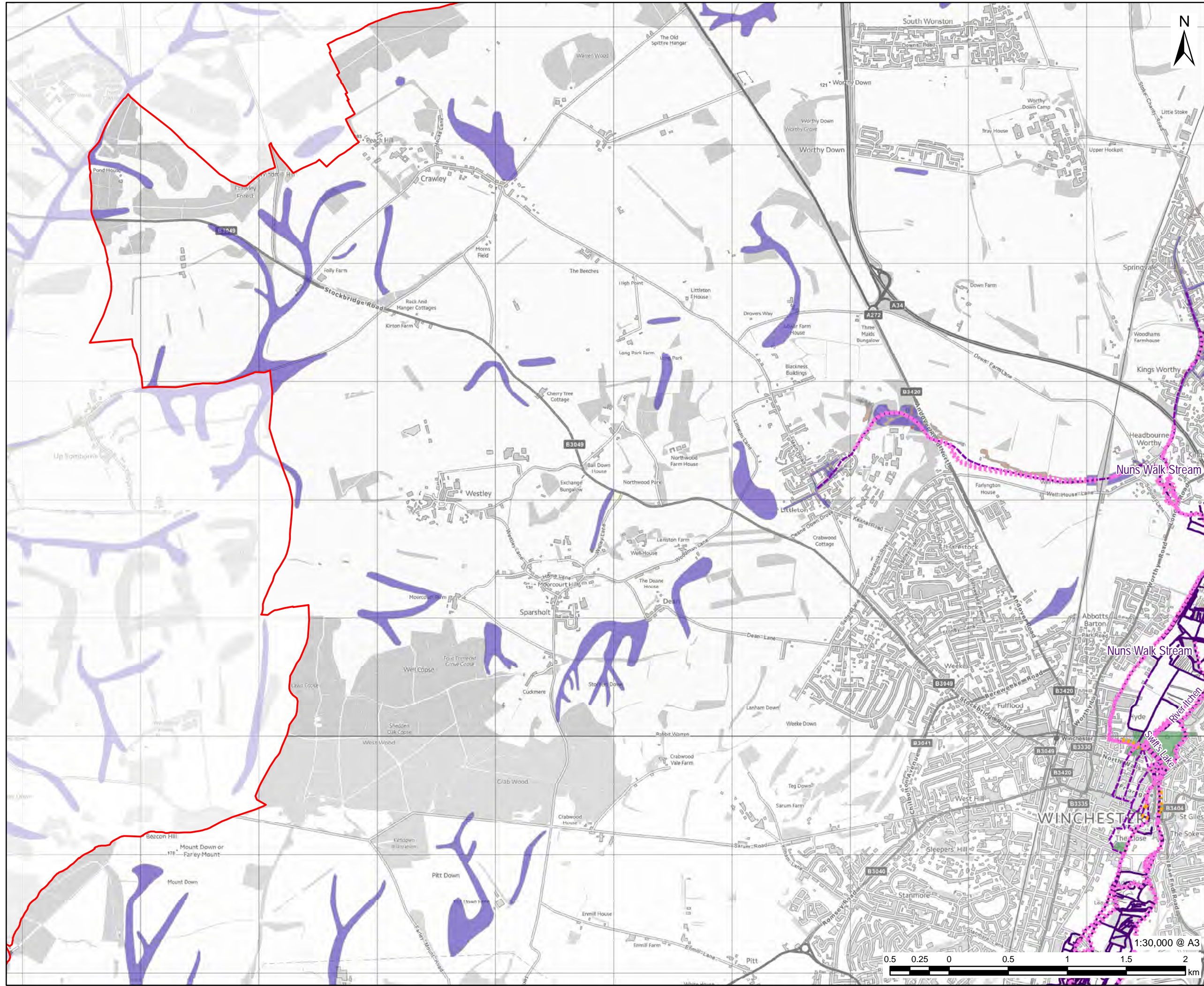
**FIGURE TITLE**

Recorded Flood Outlines  
Sheet 3 of 11

**FIGURE NUMBER**

Figure 2C





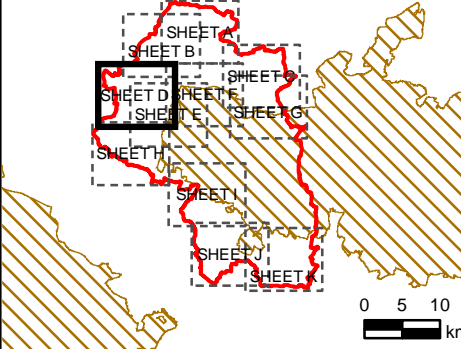
**PROJECT**  
Partnership for South Hampshire Strategic Flood Risk Assessment

**CLIENT**  
Portsmouth City Council on behalf of Winchester City Council

**CONSULTANT**  
AECOM Limited  
Sunley House  
4 Bedford Park  
Croydon, CR0 2AP  
www.aecom.com

- LEGEND**
- Winchester City Boundary
  - National Park Authorities
  - Watercourses**
  - Surface
  - Below Surface
  - Flood Defences**
  - Other
  - Embankment
  - High Ground
  - Wall
  - Recorded Flood Outlines**
  - Source of Flooding**
  - Ephemeral Watercourse
  - Main River
  - Ordinary Watercourse
  - Other
  - Unknown

**OVERVIEW**



**NOTES**

© Environment Agency copyright and/or database right 2022.  
Reproduced from Ordnance Survey digital map data © Crown copyright 2022. All rights reserved. Licence number 0100031673.  
Additional layers provided by Hampshire County Council, March, 2022.  
This map is intended to provide a strategic overview and should not be used to assess individual properties. Refer to the accompanying SFRA Report for details of the datasets and purpose of their use.

**ISSUE PURPOSE**

For Information

**PROJECT NUMBER**

60653132

**FIGURE TITLE**

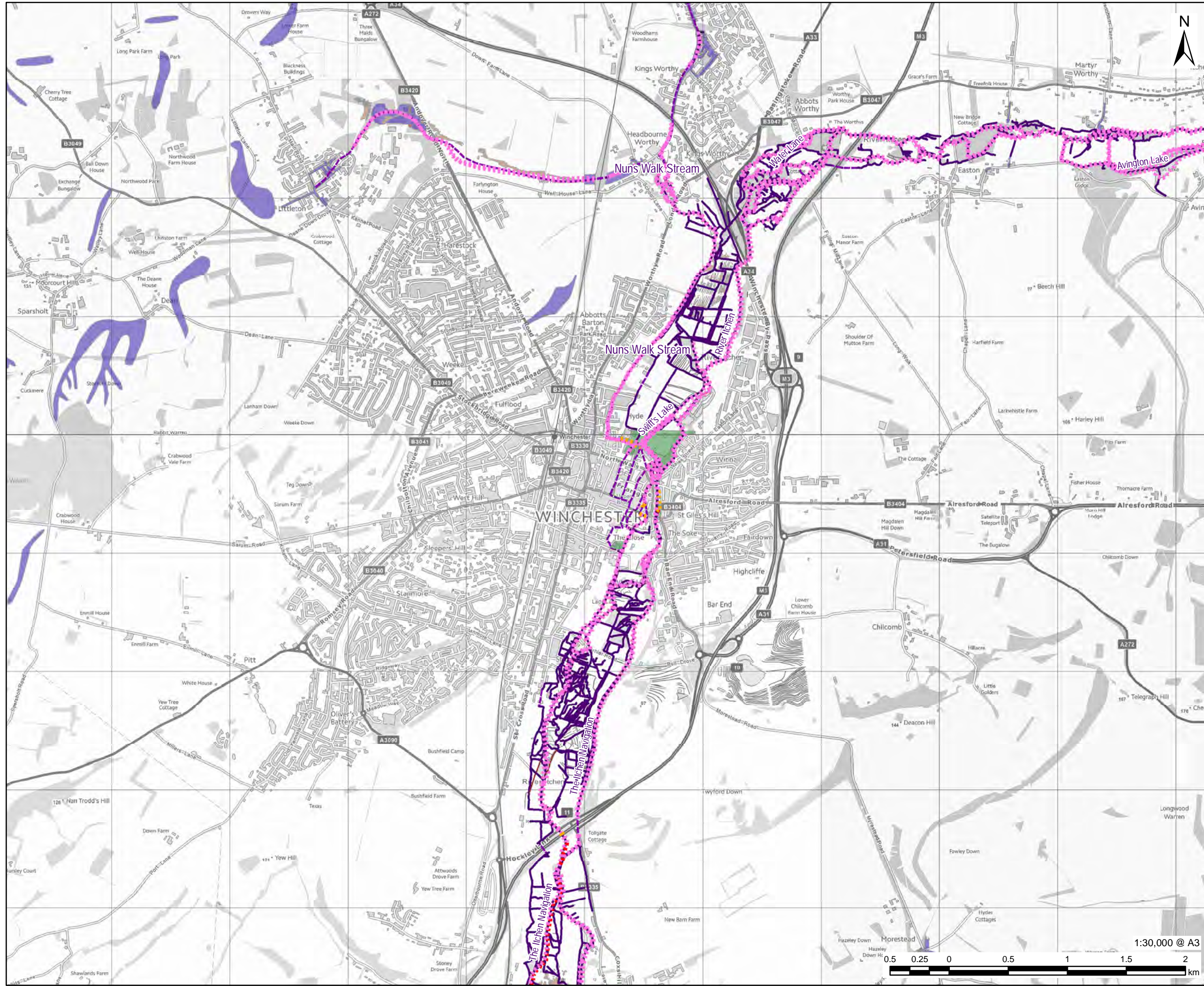
Recorded Flood Outlines  
Sheet 4 of 11

**FIGURE NUMBER**

Figure 2D



This drawing has been prepared for the use of AECOM's client. It may not be used, modified, reproduced or relied upon by third parties, except as agreed by AECOM or as required by law. AECOM accepts no responsibility, and denies any liability whatsoever, to any party that uses or relies on this drawing without AECOM's express written consent. Do not scale this drawing. All measurements must be obtained from the stated dimensions.



# AECOM

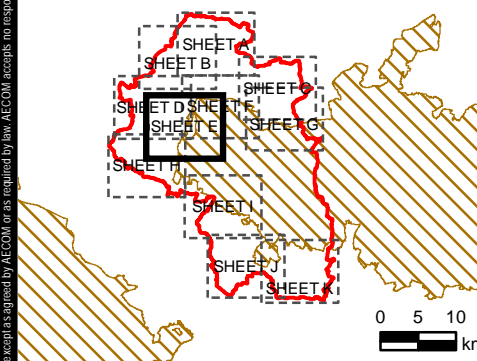
**PROJECT**  
Partnership for South Hampshire Strategic Flood Risk Assessment

**CLIENT**  
Portsmouth City Council on behalf of Winchester City Council

**CONSULTANT**  
AECOM Limited  
Sunley House  
4 Bedford Park  
Croydon, CR0 2AP  
www.aecom.com

- LEGEND**
- Winchester City Boundary
  - National Park Authorities
  - Watercourses**
  - Surface
  - Below Surface
  - Above Surface
  - Flood Defences**
  - Other
  - Embankment
  - High Ground
  - Wall
  - Recorded Flood Outlines**
  - Source of Flooding**
  - Ephemeral Watercourse
  - Main River
  - Other
  - Unknown

**OVERVIEW**



**NOTES**

© Environment Agency copyright and/or database right 2022.  
Reproduced from Ordnance Survey digital map data © Crown copyright 2022. All rights reserved. Licence number 0100031673.  
Additional layers provided by Hampshire County Council, March, 2022.  
This map is intended to provide a strategic overview and should not be used to assess individual properties. Refer to the accompanying SFRA Report for details of the datasets and purpose of their use.

**ISSUE PURPOSE**

For Information

**PROJECT NUMBER**

60653132

**FIGURE TITLE**

Recorded Flood Outlines  
Sheet 5 of 11

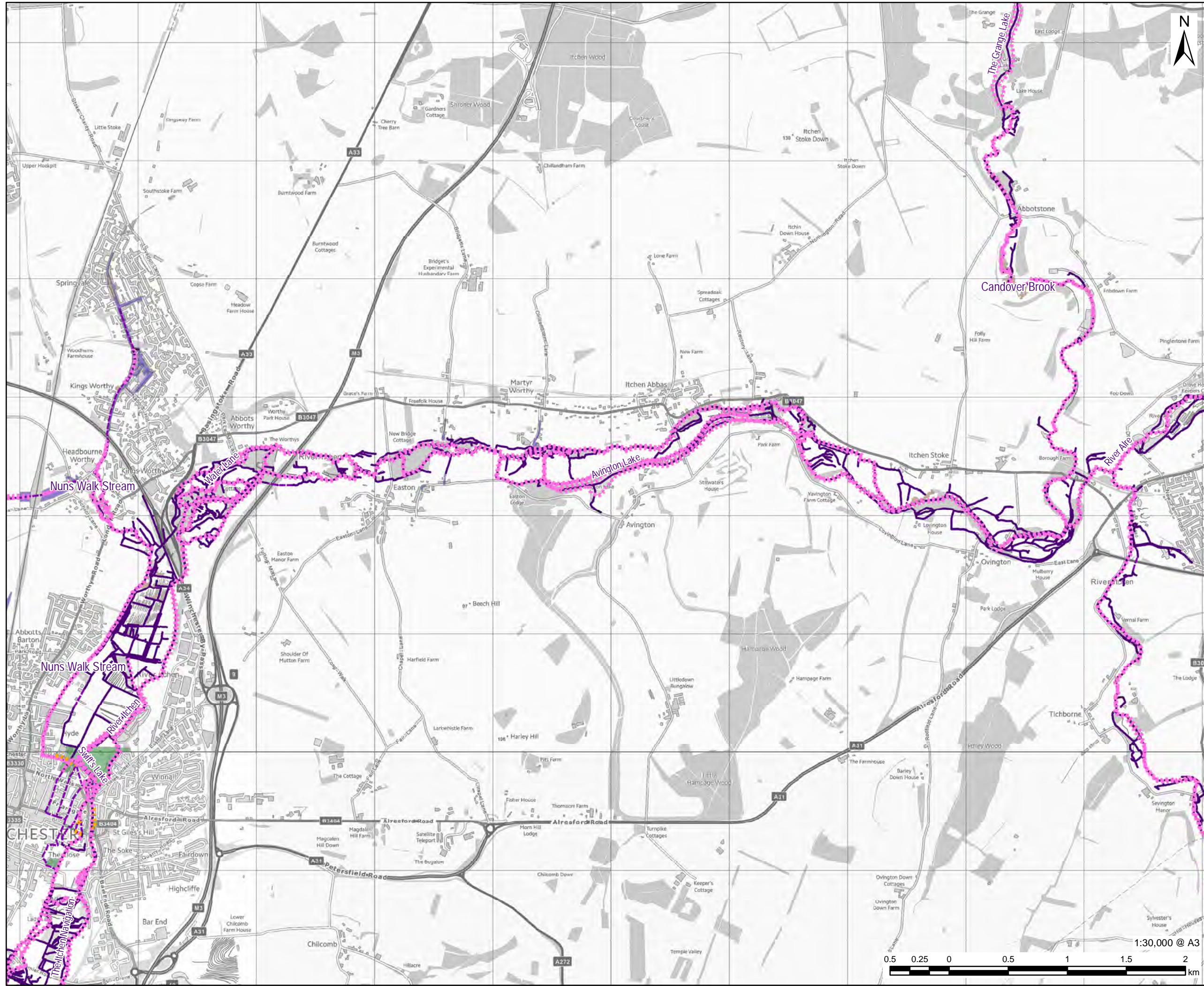
**FIGURE NUMBER**

Figure 2E



This drawing has been prepared for the use of AECOM's client. It may not be used, modified, reproduced or relied upon by third parties, except as agreed by AECOM or as required by law. AECOM accepts no responsibility, and denies any liability whatsoever, to any party that uses or relies on this drawing without AECOM's express written consent. Do not scale this document. All measurements must be obtained from the stated dimensions.





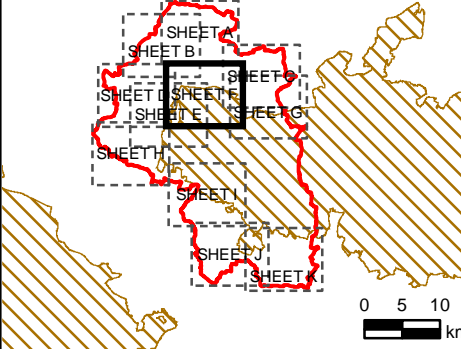
**PROJECT**  
Partnership for South Hampshire Strategic Flood Risk Assessment

**CLIENT**  
Portsmouth City Council on behalf of Winchester City Council

**CONSULTANT**  
AECOM Limited  
Sunley House  
4 Bedford Park  
Croydon, CR0 2AP  
www.aecom.com

- LEGEND**
- Winchester City Boundary
  - National Park Authorities
  - Watercourses**
  - Surface
  - Below Surface
  - Flood Defences**
  - Other
  - Embankment
  - High Ground
  - Wall
  - Recorded Flood Outlines**
  - Source of Flooding**
  - Ephemeral Watercourse
  - Main River
  - Other
  - Unknown

**OVERVIEW**



**NOTES**

© Environment Agency copyright and/or database right 2022.  
Reproduced from Ordnance Survey digital map data © Crown copyright 2022. All rights reserved. Licence number 0100031673.  
Additional layers provided by Hampshire County Council, March, 2022.  
This map is intended to provide a strategic overview and should not be used to assess individual properties. Refer to the accompanying SFRA Report for details of the datasets and purpose of their use.

**ISSUE PURPOSE**

For Information

**PROJECT NUMBER**

60653132

**FIGURE TITLE**

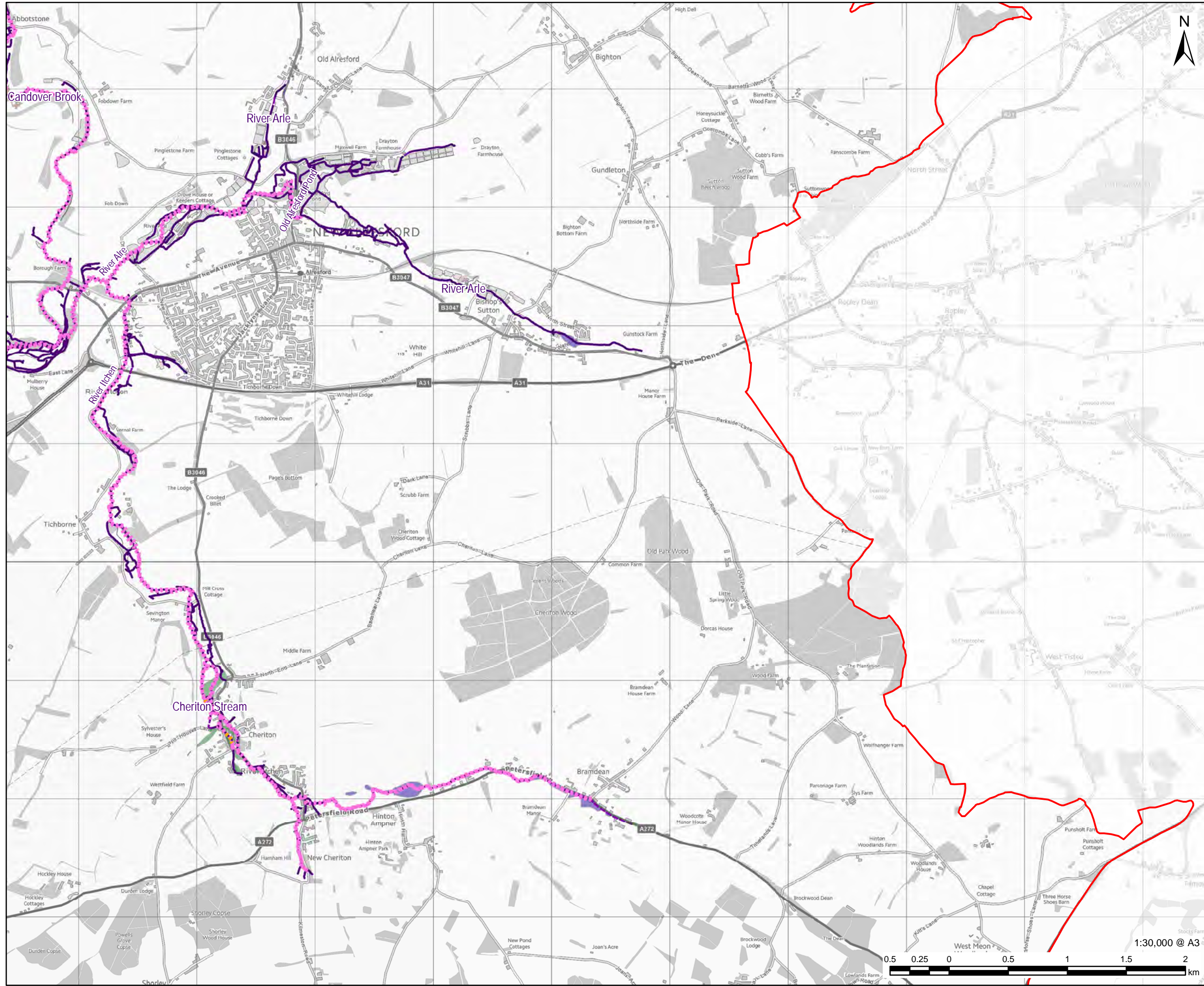
Recorded Flood Outlines  
Sheet 6 of 11

**FIGURE NUMBER**

Figure 2F



This drawing has been prepared for the use of AECOM's client. It may not be used, modified, reproduced or relied upon by third parties, except as agreed by AECOM or as required by law. AECOM accepts no responsibility, and denies any liability whatsoever, to any party that uses or relies on this drawing without AECOM's express written consent. Do not scale this document. All measurements must be obtained from the stated dimensions.



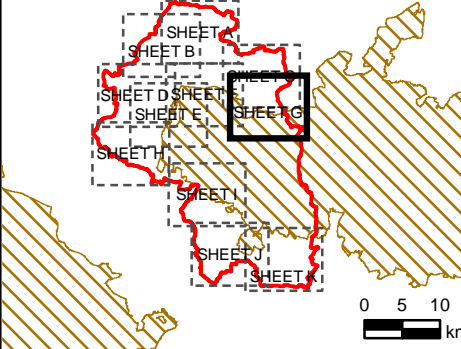
**PROJECT**  
Partnership for South Hampshire  
Strategic Flood Risk Assessment

**CLIENT**  
Portsmouth City Council on behalf of  
Winchester City Council

**CONSULTANT**  
AECOM Limited  
Sunley House  
4 Bedford Park  
Croydon, CR0 2AP  
www.aecom.com

- LEGEND**
- Winchester City Boundary
  - National Park Authorities
  - Watercourses**
  - Surface
  - Below Surface
  - Flood Defences**
  - High Ground
  - Wall
  - Recorded Flood Outlines**
  - Source of Flooding**
  - Ephemeral Watercourse
  - Main River
  - Ordinary Watercourse
  - Other
  - Unknown

**OVERVIEW**



**NOTES**

© Environment Agency copyright and/or database right 2022.  
Reproduced from Ordnance Survey digital map data © Crown copyright 2022. All rights reserved. Licence number 0100031673.  
Additional layers provided by Hampshire County Council, March, 2022.  
This map is intended to provide a strategic overview and should not be used to assess individual properties. Refer to the accompanying SFRA Report for details of the datasets and purpose of their use.

**ISSUE PURPOSE**

For Information

**PROJECT NUMBER**

60653132

**FIGURE TITLE**

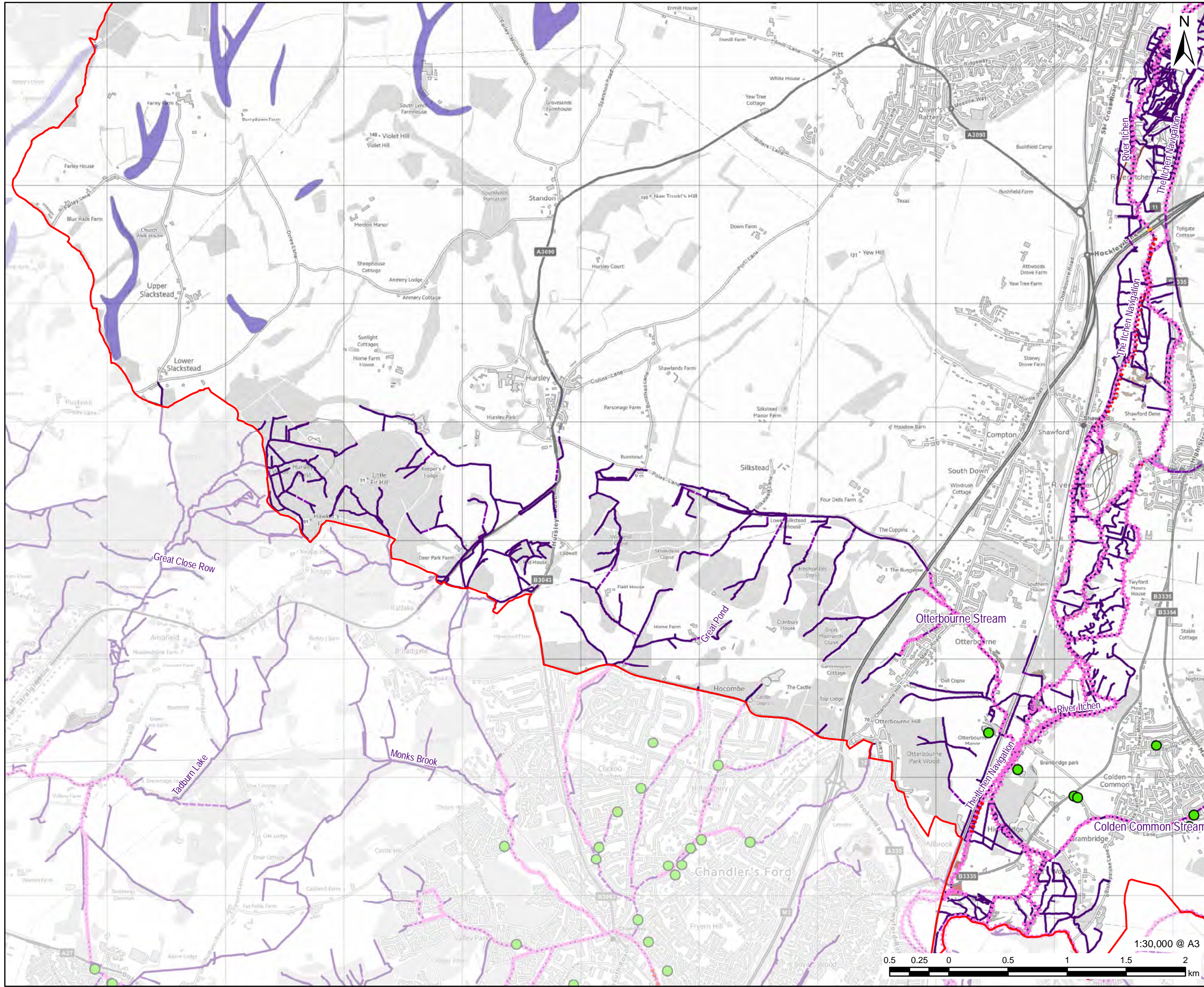
Recorded Flood Outlines  
Sheet 7 of 11

**FIGURE NUMBER**

Figure 2G



This drawing has been prepared for the use of AECOM's client. It may not be used, modified, reproduced or relied upon by third parties, except as agreed by AECOM or as required by law. AECOM accepts no responsibility, and denies any liability whatsoever, to any party that uses or relies on this drawing without AECOM's express written consent. Do not scale this document. All measurements must be obtained from the stated dimensions.



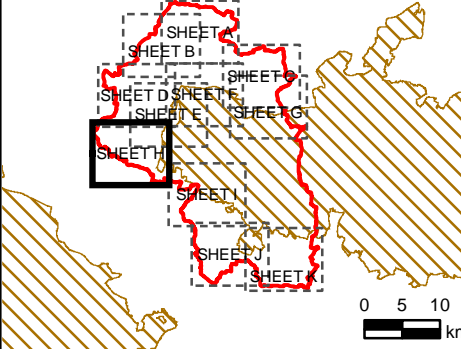
**PROJECT**  
Partnership for South Hampshire Strategic Flood Risk Assessment

**CLIENT**  
Portsmouth City Council on behalf of Winchester City Council

**CONSULTANT**  
AECOM Limited  
Sunley House  
4 Bedford Park  
Croydon, CR0 2AP  
www.aecom.com

- LEGEND**
- Winchester City Boundary
  - Southern Water Observed Flooding
  - National Park Authorities
  - Watercourses**
  - Surface
  - Below Surface
  - Above Surface
  - Flood Defences**
  - Embankment
  - High Ground
  - Wall
  - Recorded Flood Outlines**
  - Source of Flooding**
  - Ephemeral Watercourse
  - Main River
  - Other
  - Unknown

**OVERVIEW**



**NOTES**

© Environment Agency copyright and/or database right 2022.  
Reproduced from Ordnance Survey digital map data © Crown copyright 2022. All rights reserved. Licence number 0100031673.  
Additional layers provided by Hampshire County Council, March, 2022.  
This map is intended to provide a strategic overview and should not be used to assess individual properties. Refer to the accompanying SFRA Report for details of the datasets and purpose of their use.

**ISSUE PURPOSE**

For Information

**PROJECT NUMBER**

60653132

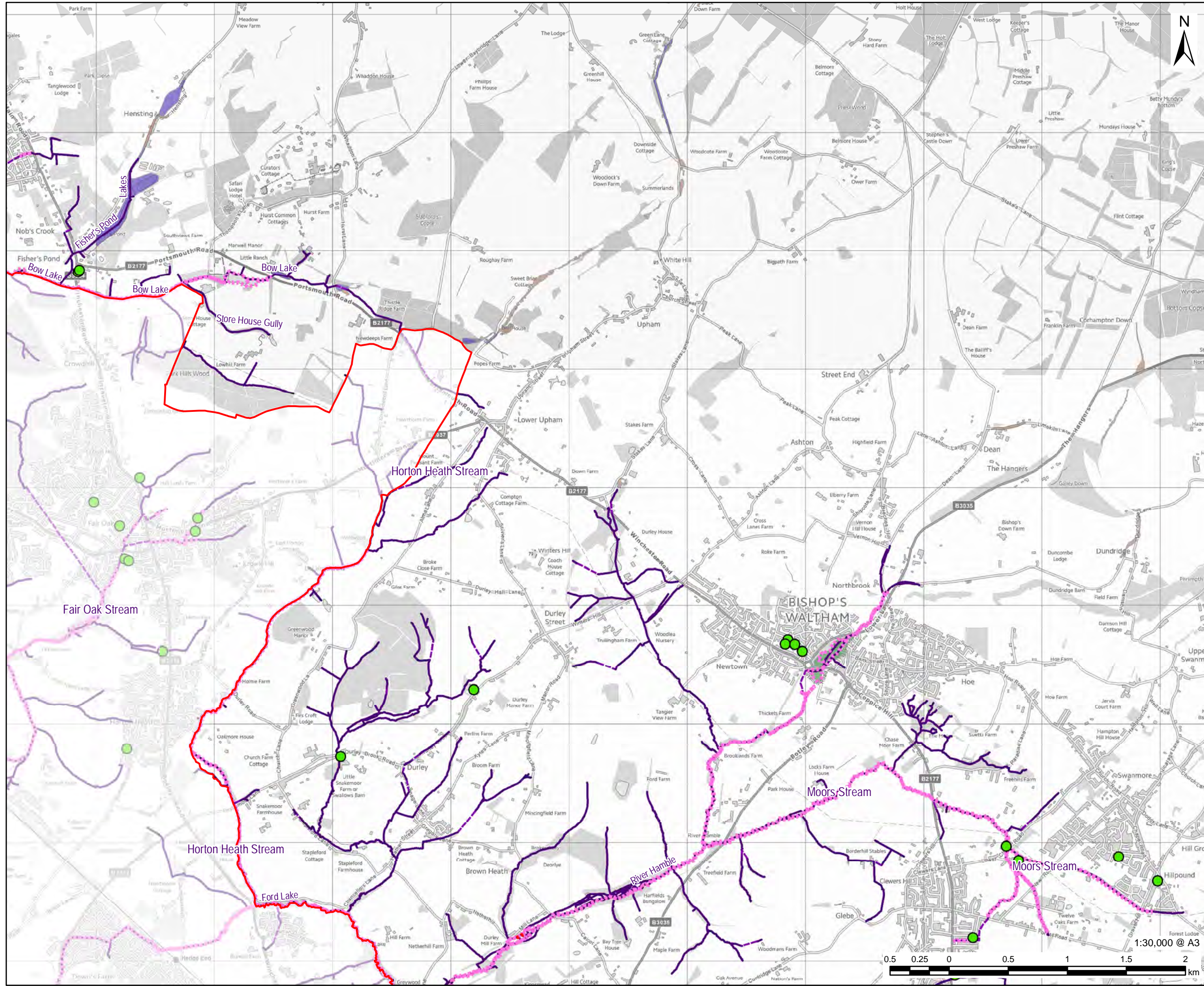
**FIGURE TITLE**

Recorded Flood Outlines  
Sheet 8 of 11

**FIGURE NUMBER**

Figure 2H

This drawing has been prepared for the use of AECOM's client. It may not be used, modified, reproduced or relied upon by third parties, except as agreed by AECOM or as required by law. AECOM accepts no responsibility, and denies any liability whatsoever, to any party that uses or relies on this drawing without AECOM's express written consent. Do not scale this document. All measurements must be obtained from the stated dimensions.



# AECOM

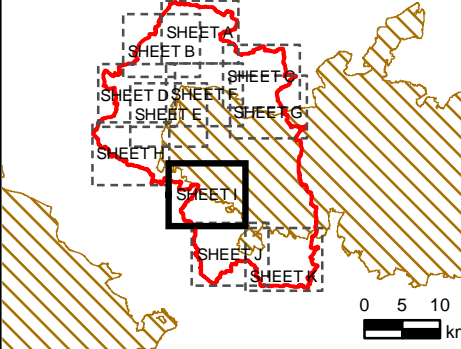
**PROJECT**  
Partnership for South Hampshire Strategic Flood Risk Assessment

**CLIENT**  
Portsmouth City Council on behalf of Winchester City Council

**CONSULTANT**  
AECOM Limited  
Sunley House  
4 Bedford Park  
Croydon, CR0 2AP  
www.aecom.com

- LEGEND**
- Winchester City Boundary
  - Southern Water Observed Flooding
  - National Park Authorities
  - Watercourses**
  - Surface
  - Below Surface
  - Flood Defences**
  - Embankment
  - High Ground
  - Recorded Flood Outlines**
  - Source of Flooding**
  - Ephemeral Watercourse
  - Main River
  - Ordinary Watercourse
  - Other
  - Unknown

**OVERVIEW**



**NOTES**

© Environment Agency copyright and/or database right 2022.  
Reproduced from Ordnance Survey digital map data © Crown copyright 2022. All rights reserved. Licence number 0100031673. Additional layers provided by Hampshire County Council, March, 2022. This map is intended to provide a strategic overview and should not be used to assess individual properties. Refer to the accompanying SFRA Report for details of the datasets and purpose of their use.

**ISSUE PURPOSE**

For Information

**PROJECT NUMBER**


60653132

**FIGURE TITLE**

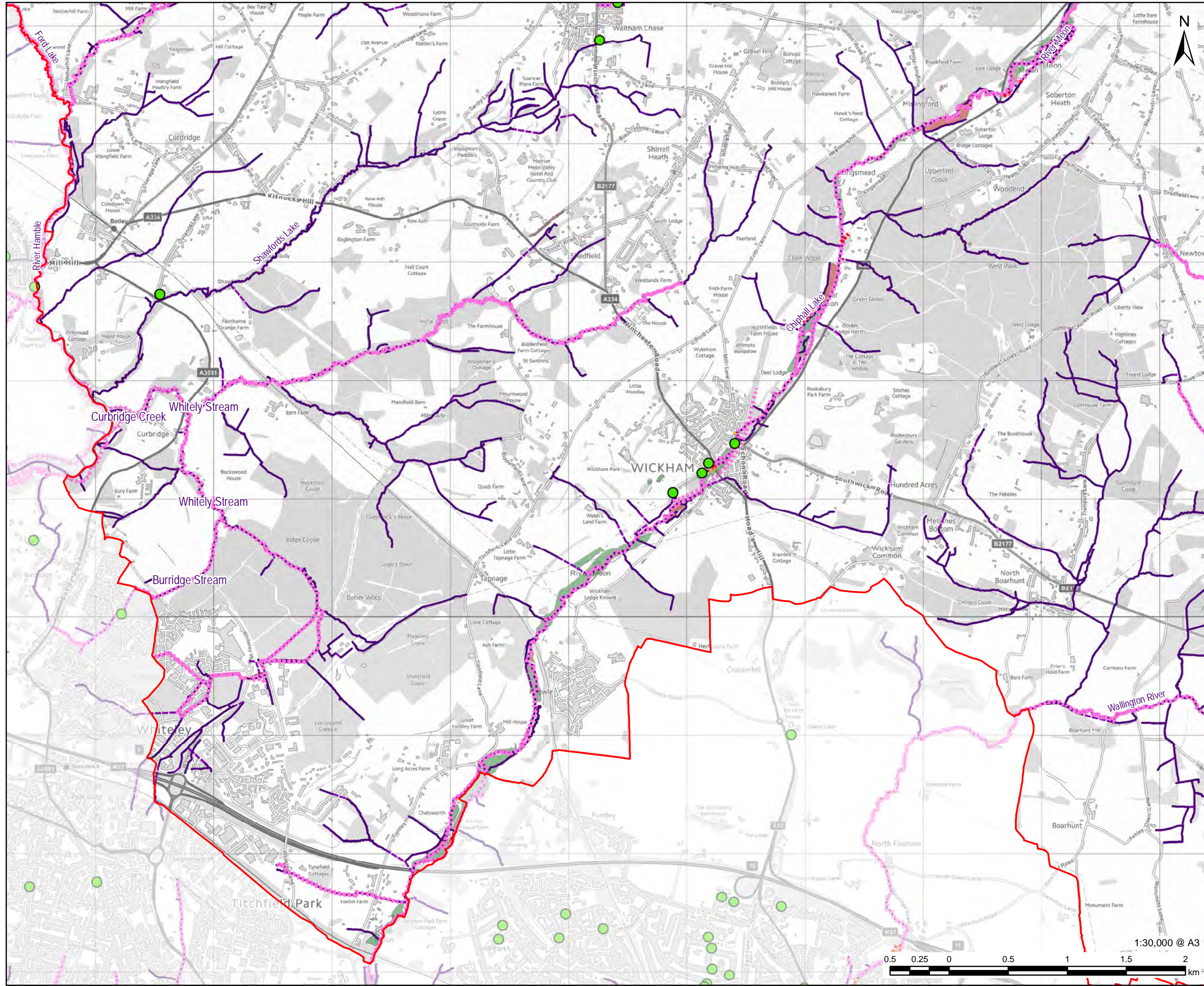
Recorded Flood Outlines  
Sheet 9 of 11

**FIGURE NUMBER**

Figure 21



1:30,000 @ A3



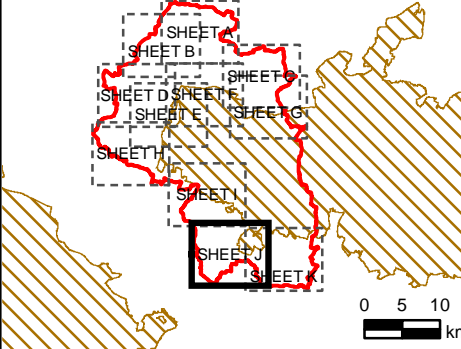
**PROJECT**  
Partnership for South Hampshire Strategic Flood Risk Assessment

**CLIENT**  
Portsmouth City Council on behalf of Winchester City Council

**CONSULTANT**  
AECOM Limited  
Sunley House  
4 Bedford Park  
Croydon, CR0 2AP  
www.aecom.com

- LEGEND**
- Winchester City Boundary
  - Southern Water Observed Flooding
  - National Park Authorities
  - Watercourses**
  - Surface
  - Below Surface
  - Above Surface
  - Flood Defences**
  - Other
  - Embankment
  - High Ground
  - Wall
  - Recorded Flood Outlines**
  - Source of Flooding**
  - Drainage
  - Main River
  - Other
  - Unknown

**OVERVIEW**



**NOTES**

© Environment Agency copyright and/or database right 2022.  
Reproduced from Ordnance Survey digital map data © Crown copyright 2022. All rights reserved. Licence number 0100031673.  
Additional layers provided by Hampshire County Council, March, 2022.  
This map is intended to provide a strategic overview and should not be used to assess individual properties. Refer to the accompanying SFRA Report for details of the datasets and purpose of their use.

**ISSUE PURPOSE**

For Information

**PROJECT NUMBER**

60653132

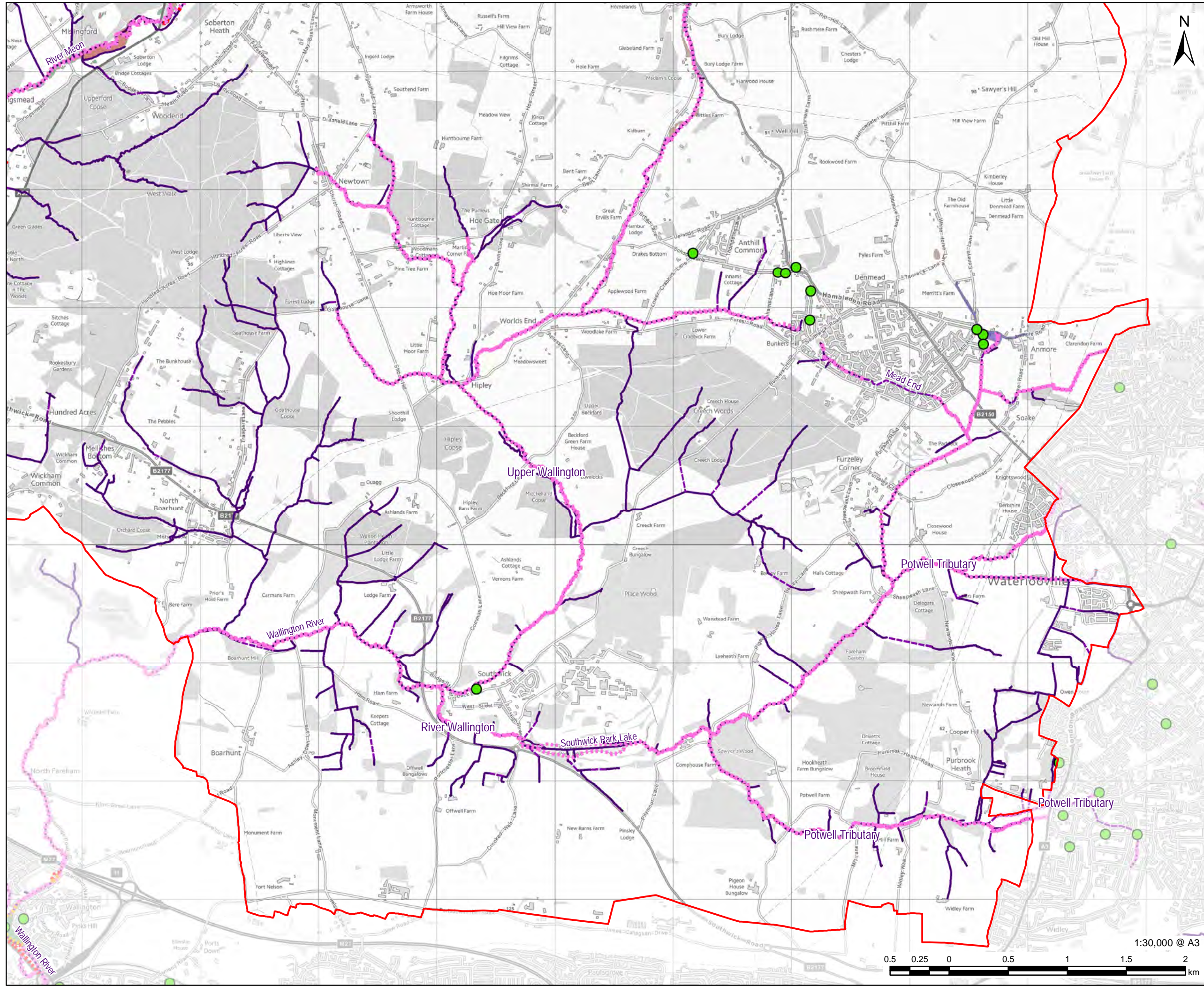
**FIGURE TITLE**

Recorded Flood Outlines  
Sheet 10 of 11

**FIGURE NUMBER**

Figure 2J





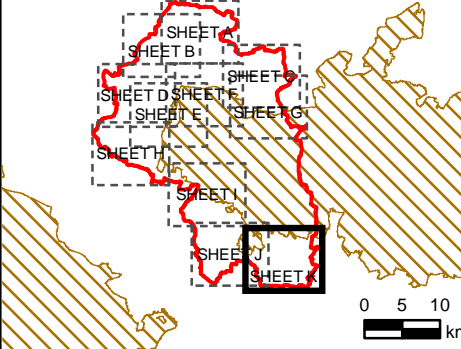
**PROJECT**  
Partnership for South Hampshire Strategic Flood Risk Assessment

**CLIENT**  
Portsmouth City Council on behalf of Winchester City Council

**CONSULTANT**  
AECOM Limited  
Sunley House  
4 Bedford Park  
Croydon, CR0 2AP  
www.aecom.com

- LEGEND**
- Winchester City Boundary
  - Southern Water Observed Flooding
  - National Park Authorities
  - Watercourses**
  - Surface
  - Below Surface
  - Above Surface
  - Flood Defences**
  - Other
  - Embankment
  - High Ground
  - Wall
  - Recorded Flood Outlines**
  - Source of Flooding**
  - Ephemeral Watercourse
  - Main River
  - Other
  - Unknown

**OVERVIEW**



**NOTES**

© Environment Agency copyright and/or database right 2022.  
Reproduced from Ordnance Survey digital map data © Crown copyright 2022. All rights reserved. Licence number 0100031673.  
Additional layers provided by Hampshire County Council, March, 2022.  
This map is intended to provide a strategic overview and should not be used to assess individual properties. Refer to the accompanying SFRA Report for details of the datasets and purpose of their use.

**ISSUE PURPOSE**

For Information

**PROJECT NUMBER**

60653132

**FIGURE TITLE**

Recorded Flood Outlines  
Sheet 11 of 11

**FIGURE NUMBER**

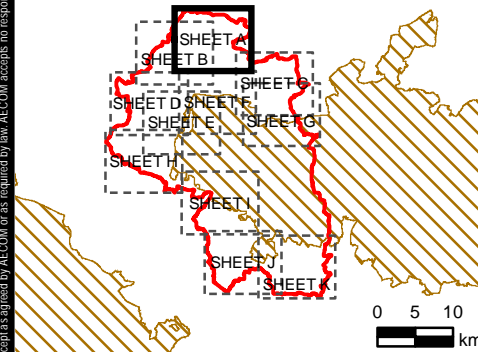
Figure 2K

1:30,000 @ A3



This drawing has been prepared for the use of AECOM's client. It may not be used, modified, reproduced or relied upon by third parties, except as agreed by AECOM or as required by law. AECOM accepts no responsibility, and denies any liability whatsoever, to any party that uses or relies on this drawing without AECOM's express written consent. Do not scale this document. All measurements must be obtained from the stated dimensions.

**OVERVIEW**



**NOTES**

© Environment Agency copyright and/or database right 2022.  
 Reproduced from Ordnance Survey digital map data © Crown copyright 2022. All rights reserved. Licence number 0100031673.  
 Additional layers provided by Hampshire County Council, March, 2022.  
 This map is intended to provide a strategic overview and should not be used to assess individual properties. Refer to the accompanying SFRA Report for details of the datasets and purpose of their use.

**ISSUE PURPOSE**

For Information

**PROJECT NUMBER**

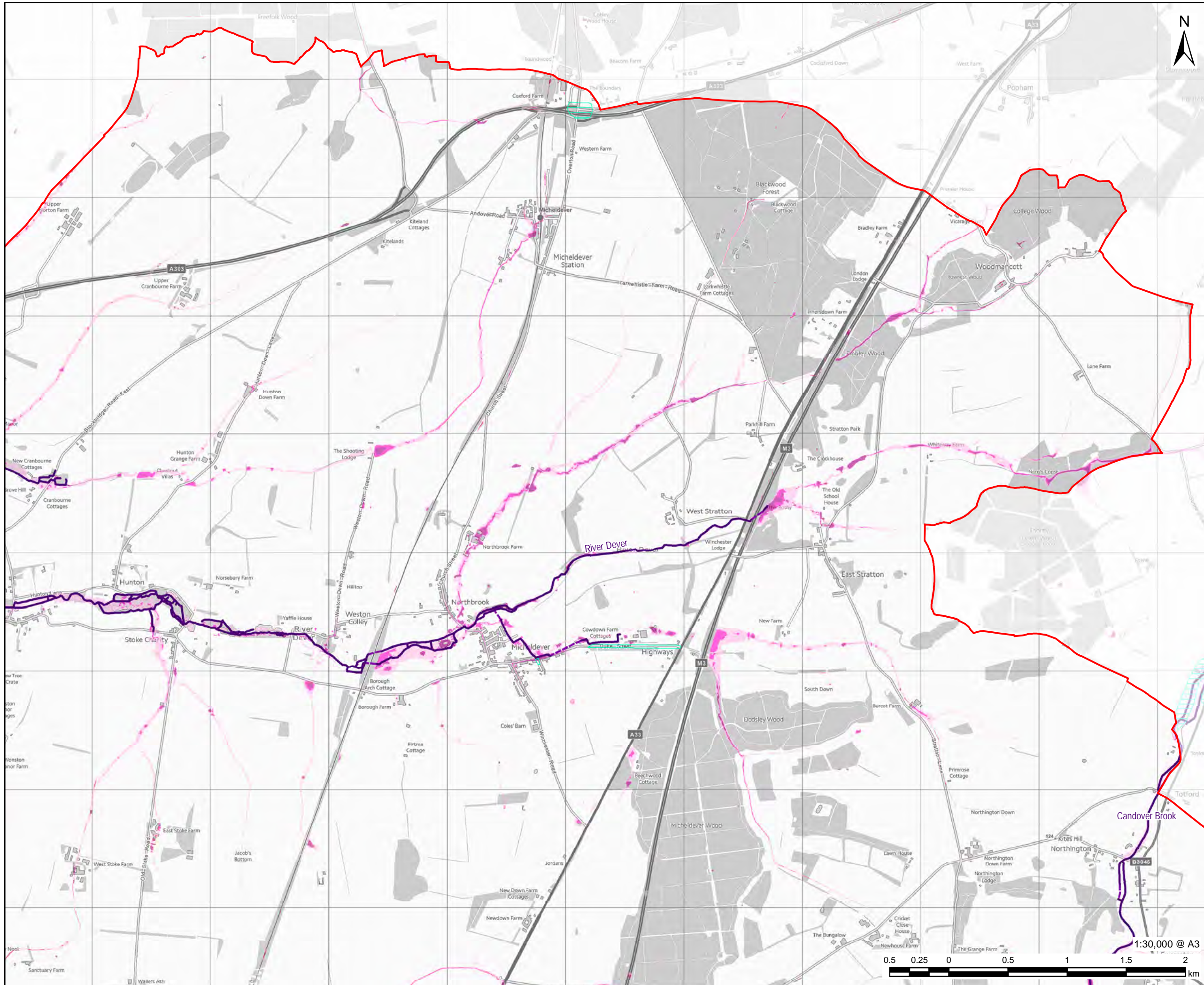
60653132

**FIGURE TITLE**

Risk of Flooding from Surface Water  
Sheet 1 of 11

**FIGURE NUMBER**

Figure 3A











This drawing has been prepared for the use of AECOM's client. It may not be used, modified, reproduced or relied upon by third parties, except as agreed by AECOM or as required by law. AECOM accepts no responsibility, and denies any liability whatsoever, to any party that uses or relies on this drawing without AECOM's express written consent. Do not scale this document. All measurements must be obtained from the stated dimensions.

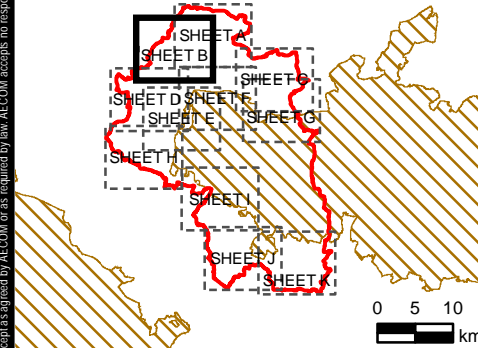
**PROJECT**  
Partnership for South Hampshire  
Strategic Flood Risk Assessment

**CLIENT**  
Portsmouth City Council on behalf of  
Winchester City Council

**CONSULTANT**  
AECOM Limited  
Sunley House  
4 Bedford Park  
Croydon, CR0 2AP  
www.aecom.com

- LEGEND**
-  Winchester City Boundary
  -  Recorded Highway Flooding
  -  Flood Investigation
  - Watercourses**
  -  Surface
  -  Below Surface
  - Risk of Flooding from Surface Water (RoFSW)**
  -  3.3% AEP (High Probability)
  -  1% AEP (Medium Probability)
  -  0.1% AEP (Low Probability)

### OVERVIEW



### NOTES

© Environment Agency copyright and/or database right 2022.  
 Reproduced from Ordnance Survey digital map data © Crown copyright 2022. All rights reserved. Licence number 0100031673.  
 Additional layers provided by Hampshire County Council, March, 2022.  
 This map is intended to provide a strategic overview and should not be used to assess individual properties. Refer to the accompanying SFRA Report for details of the datasets and purpose of their use.

### ISSUE PURPOSE

For Information

### PROJECT NUMBER

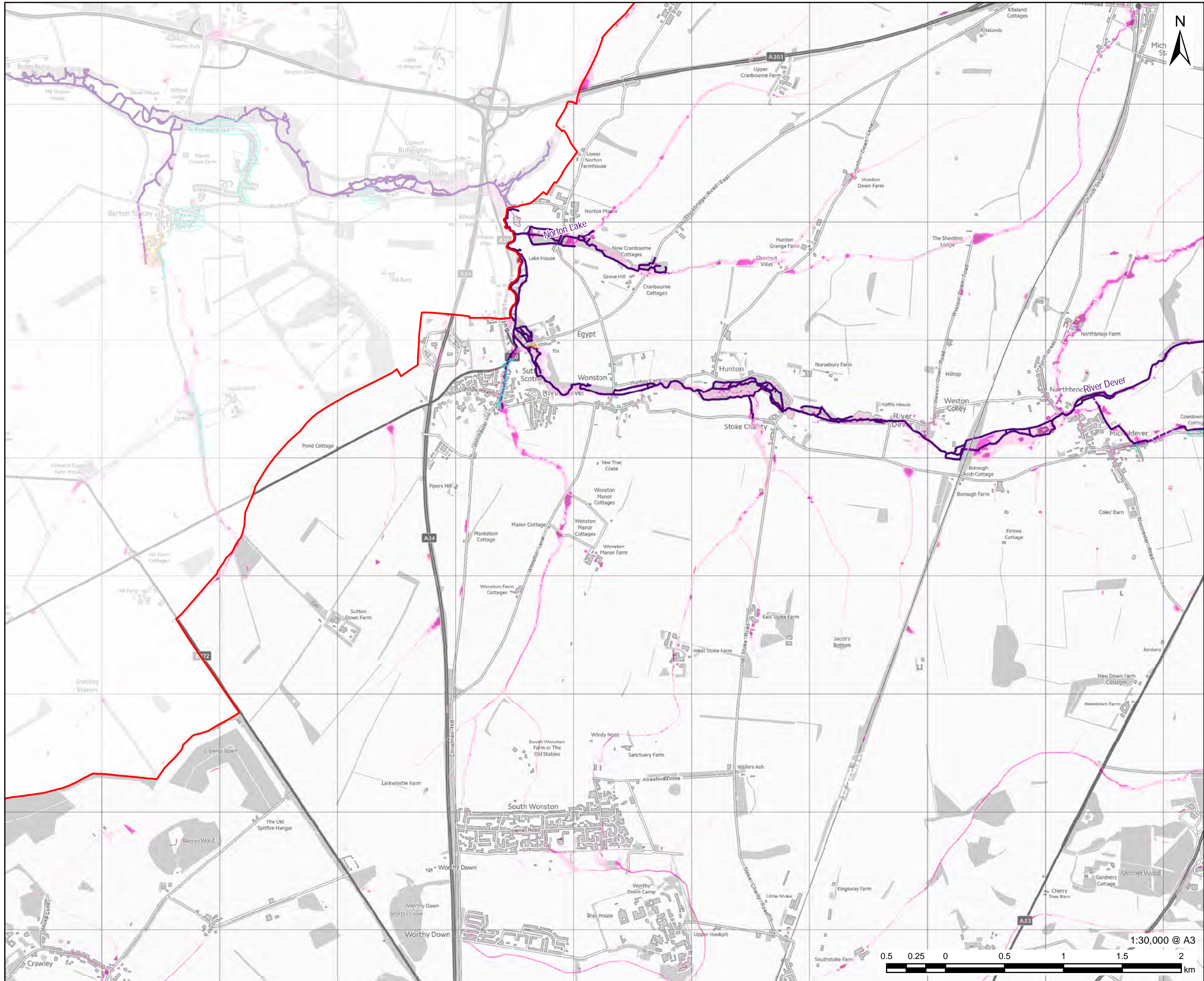
60653132

### FIGURE TITLE

Risk of Flooding from Surface Water  
Sheet 2 of 11

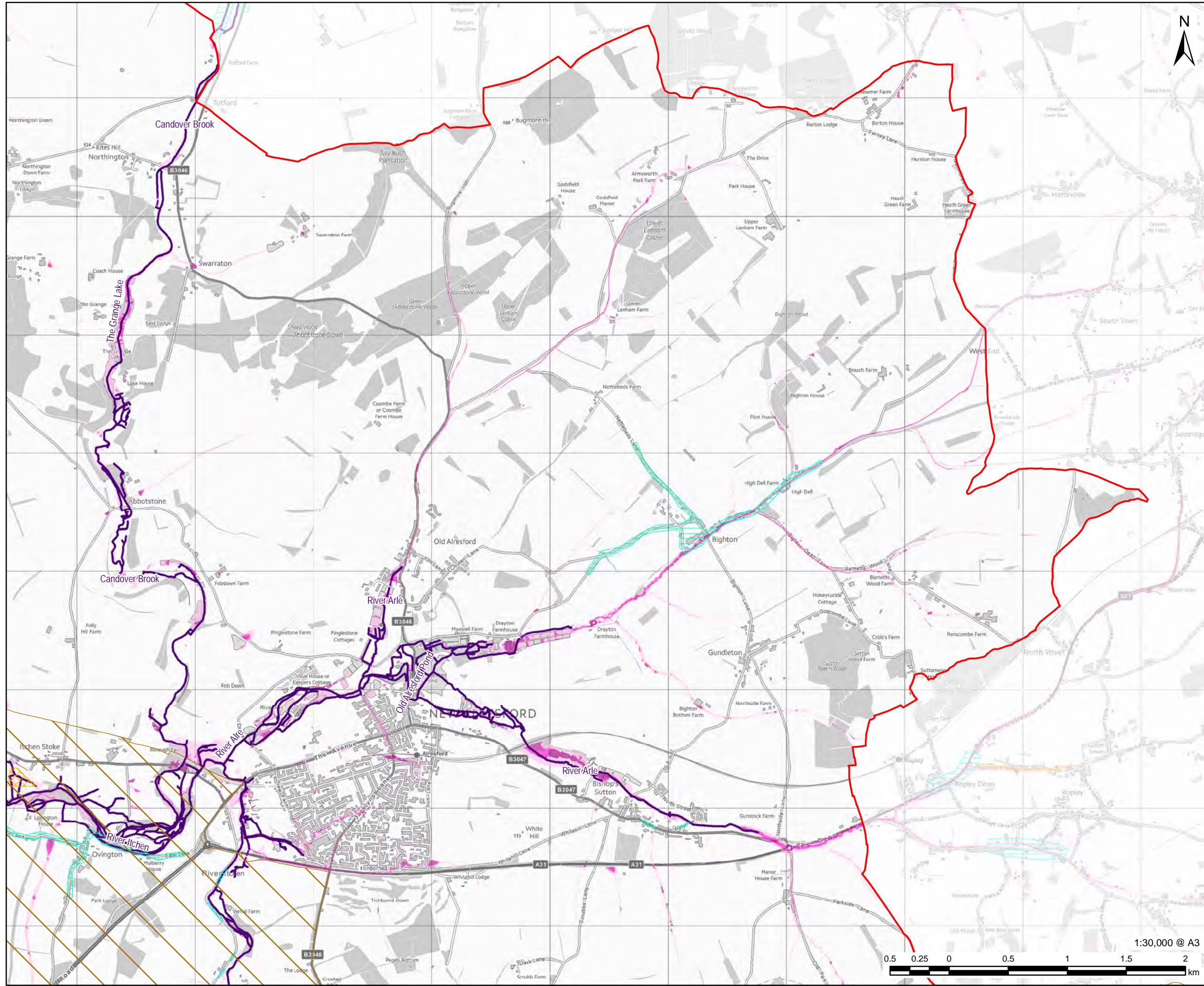
### FIGURE NUMBER

Figure 3B



This drawing has been prepared for the use of AECOM's client. It may not be used, modified, reproduced or relied upon by third parties, except as agreed by AECOM or as required by law. AECOM accepts no responsibility, and denies any liability whatsoever, to any party that uses or relies on this drawing without AECOM's express written consent. Do not scale this document. All measurements must be obtained from the stated dimensions.





# AECOM

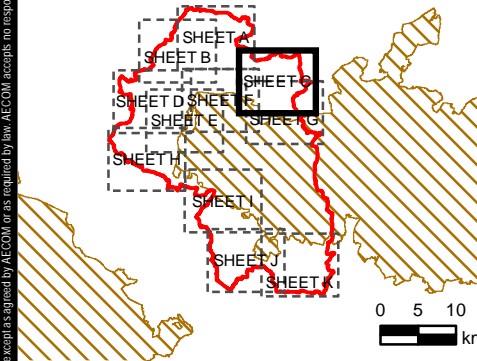
**PROJECT**  
Partnership for South Hampshire Strategic Flood Risk Assessment

**CLIENT**  
Portsmouth City Council on behalf of Winchester City Council

**CONSULTANT**  
AECOM Limited  
Sunley House  
4 Bedford Park  
Croydon, CR0 2AP  
www.aecom.com

- LEGEND**
- Winchester City Boundary
  - National Park Authorities Boundary
  - Recorded Highway Flooding
  - Flood Investigation
  - Watercourses**
  - Surface
  - Below Surface
  - Risk of Flooding from Surface Water (RoFSW)**
  - 3.3% AEP (High Probability)
  - 1% AEP (Medium Probability)
  - 0.1% AEP (Low Probability)

**OVERVIEW**



**NOTES**

© Environment Agency copyright and/or database right 2022.  
Reproduced from Ordnance Survey digital map data © Crown copyright 2022. All rights reserved. Licence number 0100031673.  
Additional layers provided by Hampshire County Council, March, 2022.  
This map is intended to provide a strategic overview and should not be used to assess individual properties. Refer to the accompanying SFRA Report for details of the datasets and purpose of their use.

**ISSUE PURPOSE**

For Information

**PROJECT NUMBER**

60653132

**FIGURE TITLE**

Risk of Flooding from Surface Water Sheet 3 of 11

**FIGURE NUMBER**

Figure 3C



This drawing has been prepared for the use of AECOM's client. It may not be used, modified, reproduced or relied upon by third parties, except as agreed by AECOM or as required by law. AECOM accepts no responsibility, and denies any liability whatsoever, to any party that uses or relies on this drawing without AECOM's express written consent. Do not scale this document. All measurements must be obtained from the stated dimensions.

## PROJECT

Partnership for South Hampshire Strategic Flood Risk Assessment










## CLIENT

Portsmouth City Council on behalf of Winchester City Council

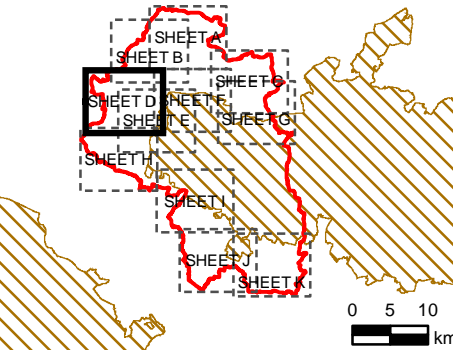
## CONSULTANT

AECOM Limited  
Sunley House  
4 Bedford Park  
Croydon, CR0 2AP  
www.aecom.com

## LEGEND

-  Winchester City Boundary
-  National Park Authorities Boundary
-  Recorded Highway Flooding
-  Flood Investigation
- Watercourses**
-  Surface
-  Below Surface
- Risk of Flooding from Surface Water (RoFSW)**
-  3.3% AEP (High Probability)
-  1% AEP (Medium Probability)
-  0.1% AEP (Low Probability)

## OVERVIEW



## NOTES

© Environment Agency copyright and/or database right 2022.  
 Reproduced from Ordnance Survey digital map data © Crown copyright 2022. All rights reserved. Licence number 0100031673.  
 Additional layers provided by Hampshire County Council, March, 2022.  
 This map is intended to provide a strategic overview and should not be used to assess individual properties. Refer to the accompanying SFRA Report for details of the datasets and purpose of their use.

## ISSUE PURPOSE

For Information

## PROJECT NUMBER

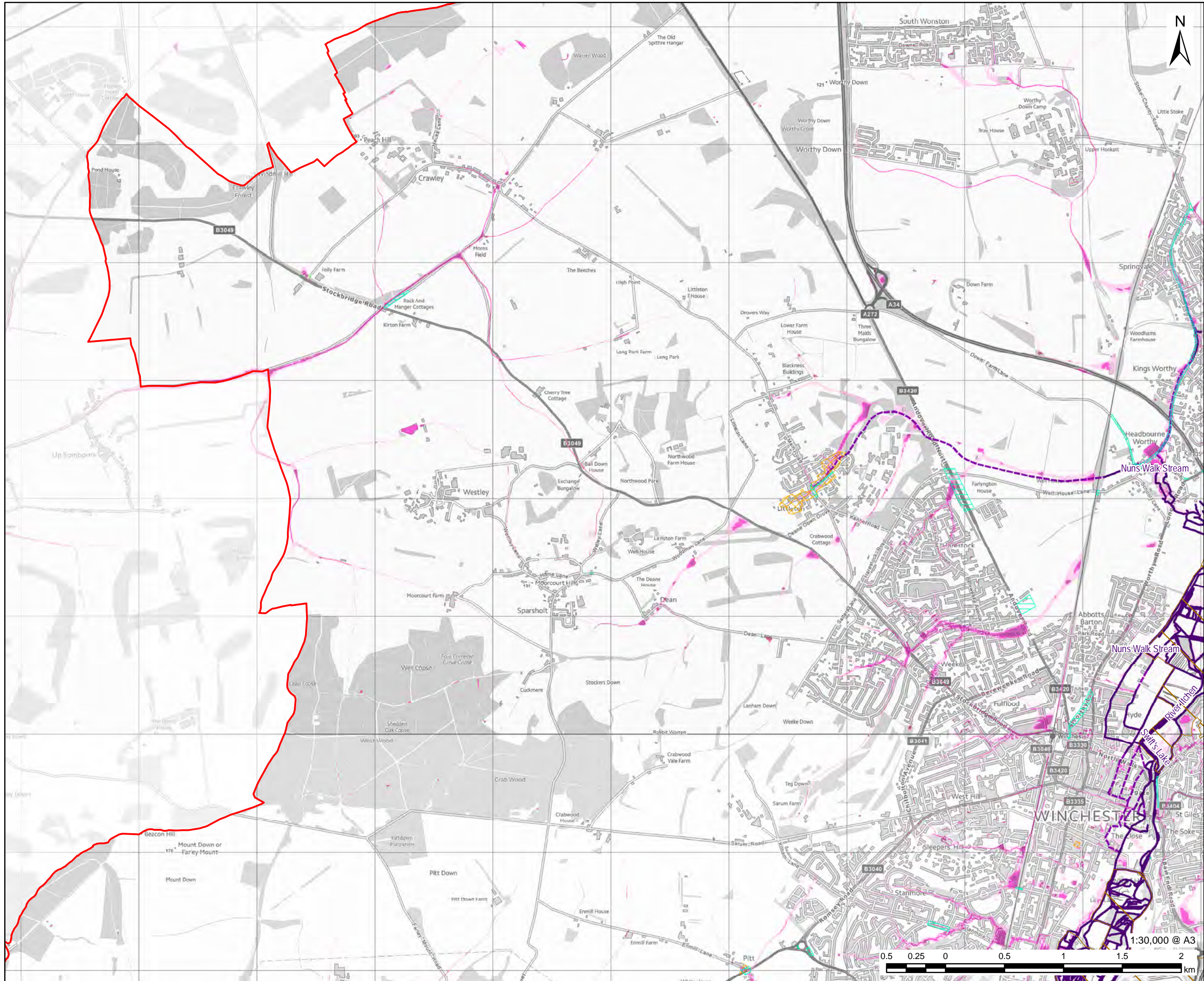
60653132

## FIGURE TITLE

Risk of Flooding from Surface Water  
Sheet 4 of 11

## FIGURE NUMBER

Figure 3D



This drawing has been prepared for the use of AECOM's client. It may not be used, modified, reproduced or relied upon by third parties, except as agreed by AECOM or as required by law. AECOM accepts no responsibility, and denies any liability whatsoever, to any party that uses or relies on this drawing without AECOM's express written consent. Do not scale this drawing. All measurements must be obtained from the stated dimensions.

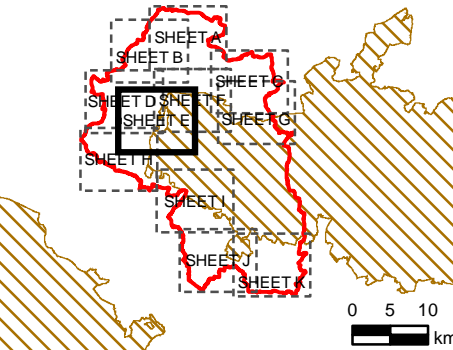
**PROJECT**  
Partnership for South Hampshire Strategic Flood Risk Assessment

**CLIENT**  
Portsmouth City Council on behalf of Winchester City Council

**CONSULTANT**  
AECOM Limited  
Sunley House  
4 Bedford Park  
Croydon, CR0 2AP  
www.aecom.com

- LEGEND**
- Winchester City Boundary
  - National Park Authorities Boundary
  - Recorded Highway Flooding
  - Flood Investigation
  - Watercourses**
  - Surface
  - Below Surface
  - Above Surface
  - Risk of Flooding from Surface Water (RoFSW)**
  - 3.3% AEP (High Probability)
  - 1% AEP (Medium Probability)
  - 0.1% AEP (Low Probability)

**OVERVIEW**



**NOTES**

© Environment Agency copyright and/or database right 2022.  
 Reproduced from Ordnance Survey digital map data © Crown copyright 2022. All rights reserved. Licence number 0100031673.  
 Additional layers provided by Hampshire County Council, March, 2022.  
 This map is intended to provide a strategic overview and should not be used to assess individual properties. Refer to the accompanying SFRA Report for details of the datasets and purpose of their use.

**ISSUE PURPOSE**

For Information

**PROJECT NUMBER**

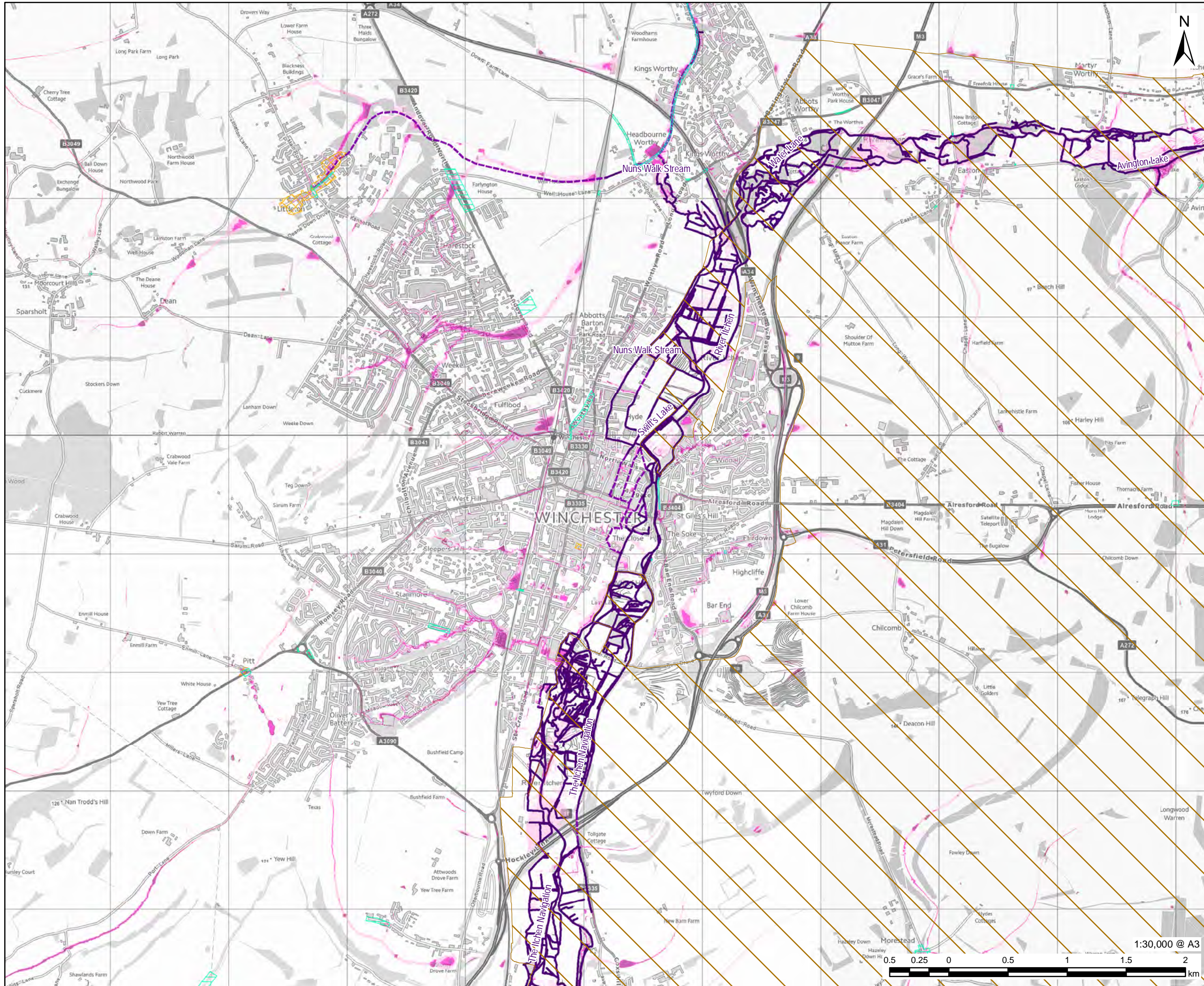
60653132

**FIGURE TITLE**

Risk of Flooding from Surface Water  
Sheet 5 of 11

**FIGURE NUMBER**

Figure 3E



This drawing has been prepared for the use of AECOM's client. It may not be used, modified, reproduced or relied upon by third parties, except as agreed by AECOM or as required by law. AECOM accepts no responsibility, and denies any liability whatsoever, to any party that uses or relies on this drawing without AECOM's express written consent. Do not scale this document. All measurements must be obtained from the stated dimensions.

## PROJECT

Partnership for South Hampshire Strategic Flood Risk Assessment










## CLIENT

Portsmouth City Council on behalf of Winchester City Council

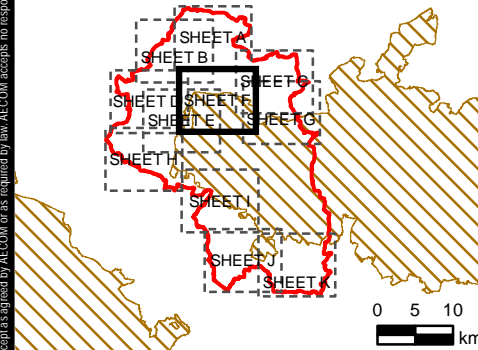
## CONSULTANT

AECOM Limited  
Sunley House  
4 Bedford Park  
Croydon, CR0 2AP  
www.aecom.com

## LEGEND

-  Winchester City Boundary
-  National Park Authorities Boundary
-  Recorded Highway Flooding
-  Flood Investigation
- Watercourses**
-  Surface
-  Below Surface
- Risk of Flooding from Surface Water (RoFSW)**
-  3.3% AEP (High Probability)
-  1% AEP (Medium Probability)
-  0.1% AEP (Low Probability)

## OVERVIEW



## NOTES

© Environment Agency copyright and/or database right 2022.  
 Reproduced from Ordnance Survey digital map data © Crown copyright 2022. All rights reserved. Licence number 0100031673.  
 Additional layers provided by Hampshire County Council, March, 2022.  
 This map is intended to provide a strategic overview and should not be used to assess individual properties. Refer to the accompanying SFRA Report for details of the datasets and purpose of their use.

## ISSUE PURPOSE

For Information

## PROJECT NUMBER

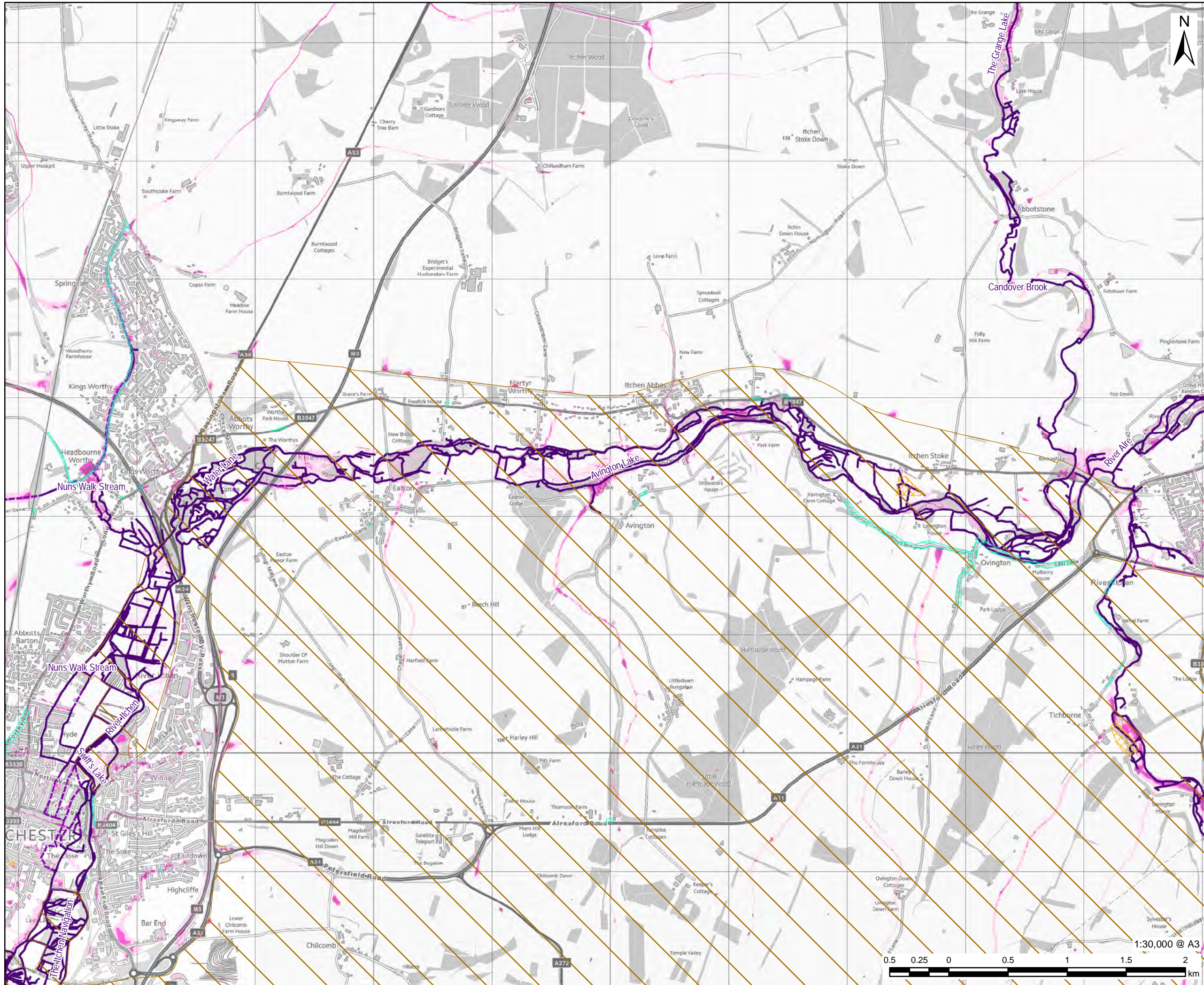
60653132

## FIGURE TITLE

Risk of Flooding from Surface Water  
Sheet 6 of 11

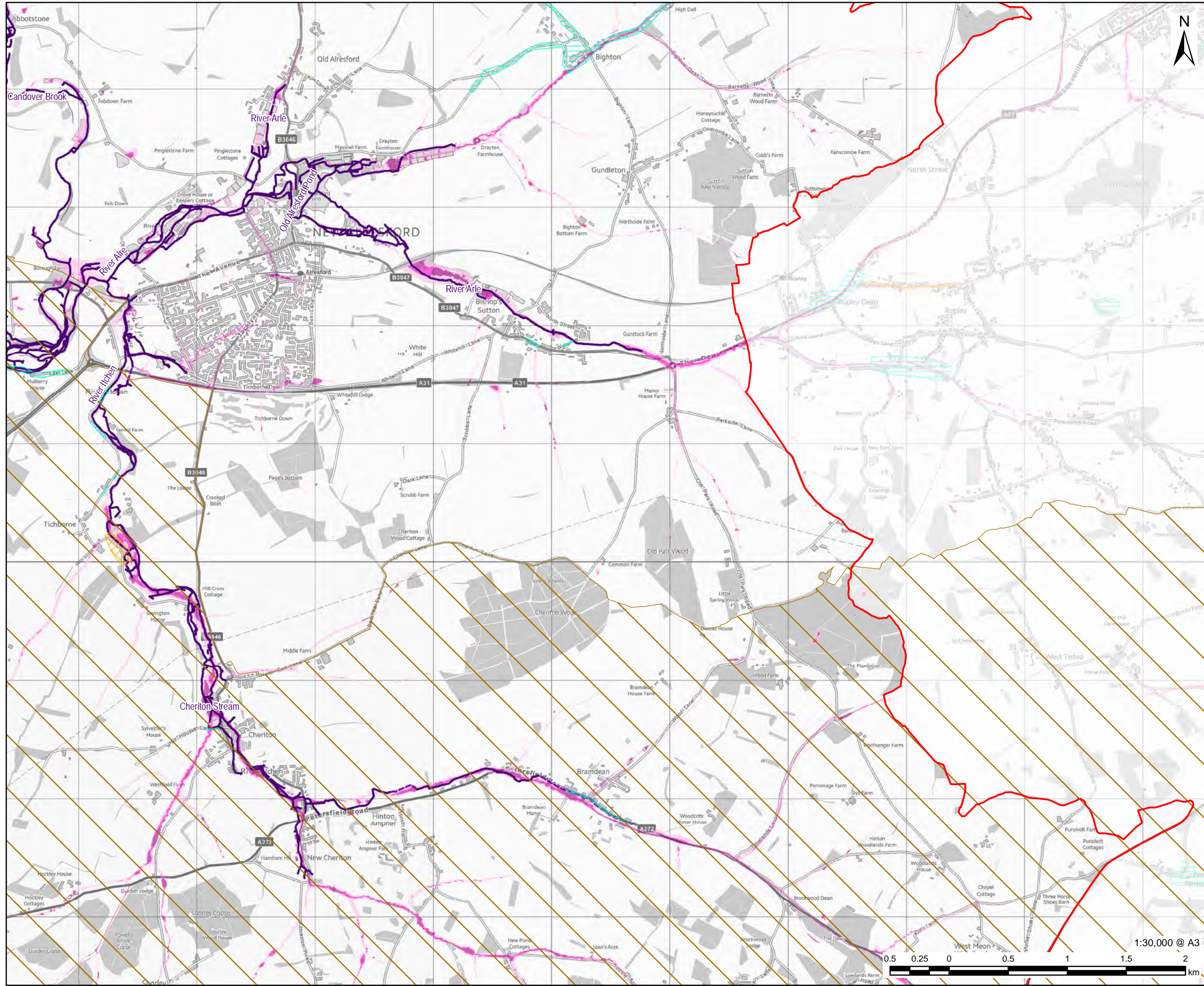
## FIGURE NUMBER

Figure 3F



1:30,000 @ A3

This drawing has been prepared for the use of AECOM's client. It may not be used, modified, reproduced or relied upon by third parties, except as agreed by AECOM or as required by law. AECOM accepts no responsibility, and denies any liability whatsoever, to any party that uses or relies on this drawing without AECOM's express written consent. Do not scale this document. All measurements must be obtained from the stated dimensions.



# AECOM

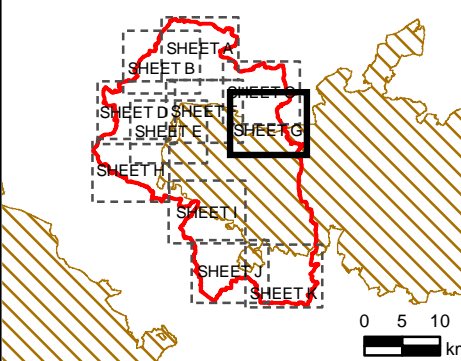
**PROJECT**  
Partnership for South Hampshire Strategic Flood Risk Assessment

**CLIENT**  
Portsmouth City Council on behalf of Winchester City Council

**CONSULTANT**  
AECOM Limited  
Sunley House  
4 Bedford Park  
Croydon, CR0 2AP  
www.aecom.com

- LEGEND**
- Winchester City Boundary
  - National Park Authorities Boundary
  - Recorded Highway Flooding
  - Flood Investigation
  - Watercourses**
  - Surface
  - Below Surface
  - Risk of Flooding from Surface Water (RoFSW)**
  - 3.3% AEP (High Probability)
  - 1% AEP (Medium Probability)
  - 0.1% AEP (Low Probability)

**OVERVIEW**



**NOTES**

© Environment Agency copyright and/or database right 2022.  
Reproduced from Ordnance Survey digital map data © Crown copyright 2022. All rights reserved. Licence number 0100031673.  
Additional layers provided by Hampshire County Council, March, 2022.  
This map is intended to provide a strategic overview and should not be used to assess individual properties. Refer to the accompanying SFRA Report for details of the datasets and purpose of their use.

**ISSUE PURPOSE**

For Information

**PROJECT NUMBER**

60653132

**FIGURE TITLE**

Risk of Flooding from Surface Water

Sheet 7 of 11

**FIGURE NUMBER**

Figure 3G

This drawing has been prepared for the use of AECOM's client. It may not be used, modified, reproduced or relied upon by third parties, except as agreed by AECOM or as required by law. AECOM accepts no responsibility, and denies any liability whatsoever, to any party that uses or relies on this drawing without AECOM's express written consent. Do not scale this document. All measurements must be obtained from the stated dimensions.

**LEGEND**

- Winchester City Boundary
- National Park Authorities Boundary
- Recorded Highway Flooding
- Flood Investigation

**Watercourses**

- Surface
- Below Surface
- Above Surface

**Risk of Flooding from Surface Water (RoFSW)**

- 3.3% AEP (High Probability)
- 1% AEP (Medium Probability)
- 0.1% AEP (Low Probability)

**OVERVIEW**

**NOTES**

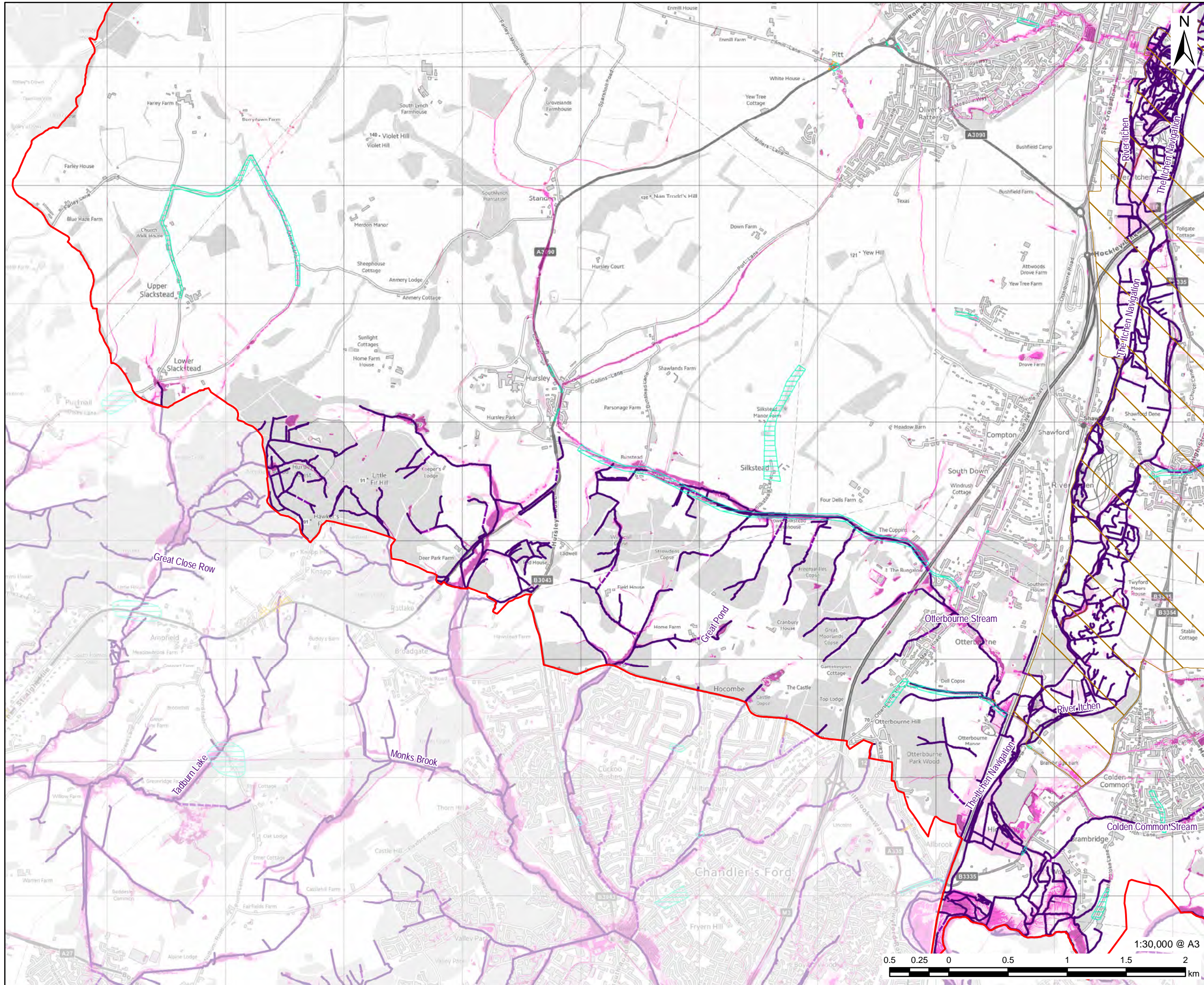
© Environment Agency copyright and/or database right 2022.  
Reproduced from Ordnance Survey digital map data © Crown copyright 2022. All rights reserved. Licence number 0100031673. Additional layers provided by Hampshire County Council, March, 2022.  
This map is intended to provide a strategic overview and should not be used to assess individual properties. Refer to the accompanying SFRA Report for details of the datasets and purpose of their use.

**ISSUE PURPOSE**  
For Information

**PROJECT NUMBER**  
60653132

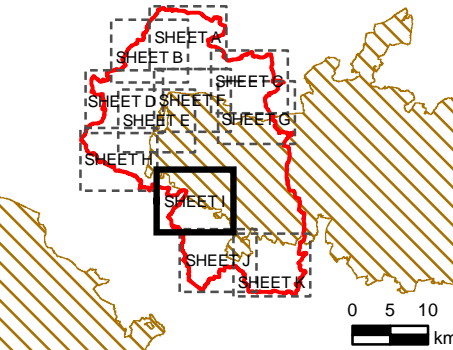
**FIGURE TITLE**  
Risk of Flooding from Surface Water Sheet 8 of 11

**FIGURE NUMBER**  
Figure 3H



This drawing has been prepared for the use of AECOM's client. It may not be used, modified, reproduced or relied upon by third parties, except as agreed by AECOM or as required by law. AECOM accepts no responsibility, and denies any liability whatsoever, to any party that uses or relies on this drawing without AECOM's express written consent. Do not scale this document. All measurements must be obtained from the stated dimensions.

**OVERVIEW**



**NOTES**

© Environment Agency copyright and/or database right 2022.  
 Reproduced from Ordnance Survey digital map data © Crown copyright 2022. All rights reserved. Licence number 0100031673.  
 Additional layers provided by Hampshire County Council, March, 2022.  
 This map is intended to provide a strategic overview and should not be used to assess individual properties. Refer to the accompanying SFRA Report for details of the datasets and purpose of their use.

**ISSUE PURPOSE**

For Information

**PROJECT NUMBER**

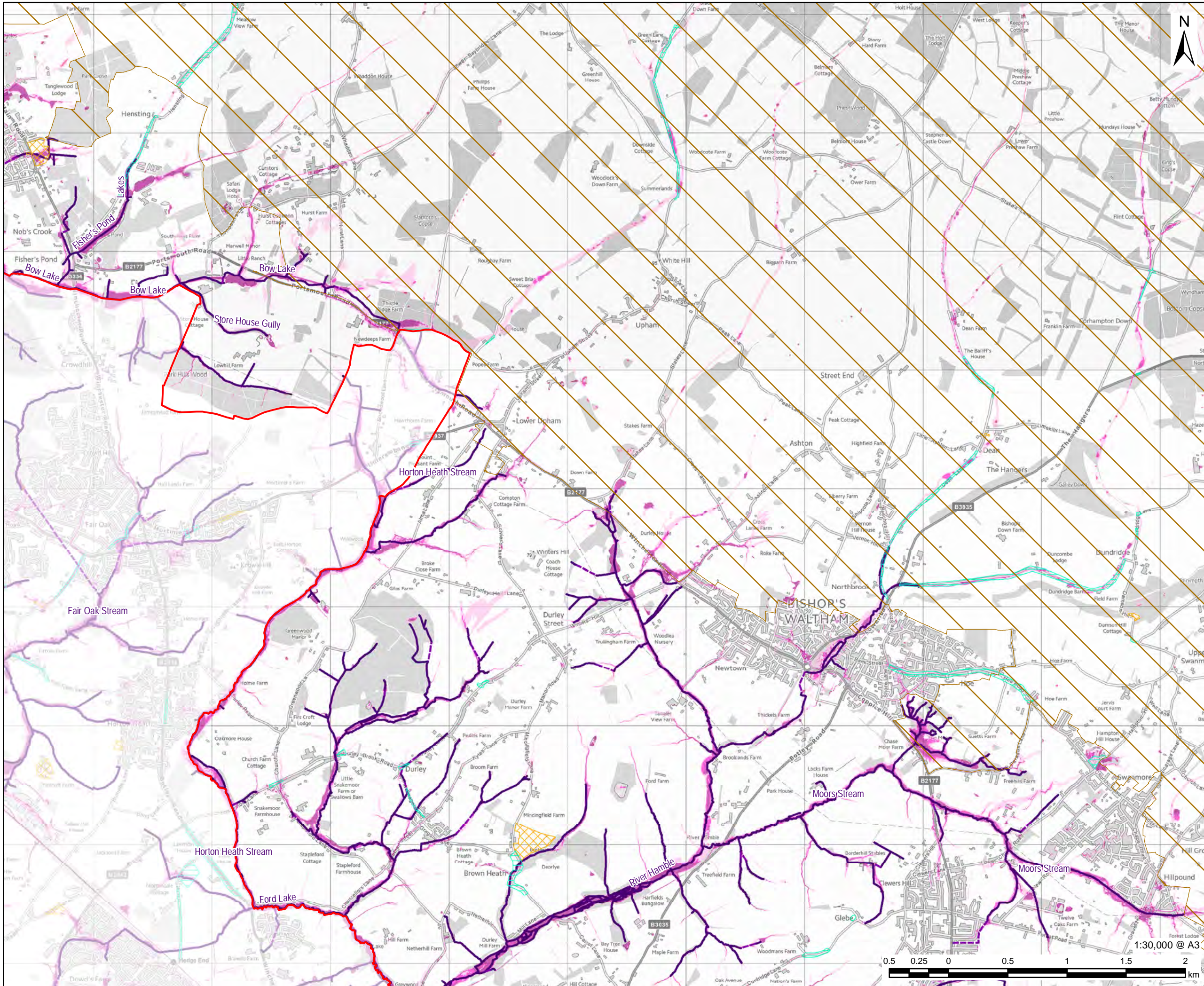
60653132

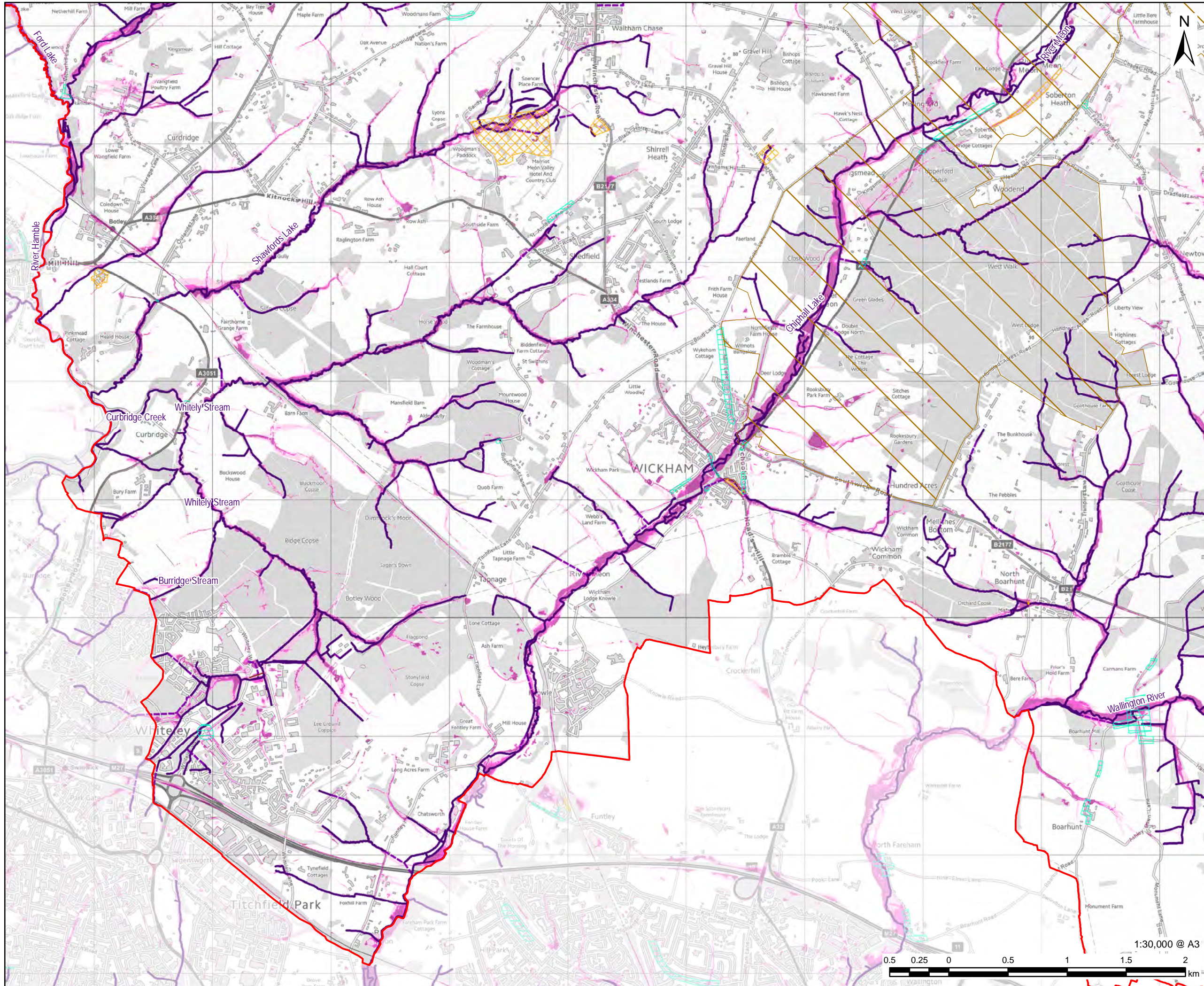
**FIGURE TITLE**

Risk of Flooding from Surface Water  
Sheet 9 of 11

**FIGURE NUMBER**

Figure 3I





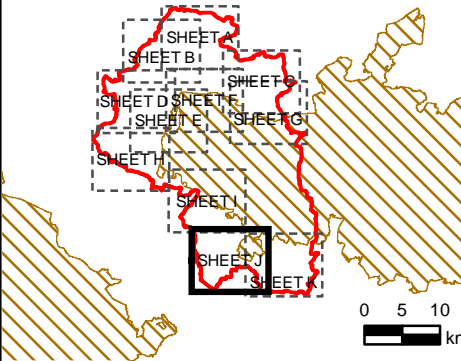
**PROJECT**  
 Partnership for South Hampshire  
 Strategic Flood Risk Assessment

**CLIENT**  
 Portsmouth City Council on behalf of  
 Winchester City Council

**CONSULTANT**  
 AECOM Limited  
 Sunley House  
 4 Bedford Park  
 Croydon, CR0 2AP  
 www.aecom.com

- LEGEND**
- Winchester City Boundary
  - National Park Authorities Boundary
  - Recorded Highway Flooding
  - Flood Investigation
  - Watercourses**
  - Surface
  - Below Surface
  - Above Surface
  - Risk of Flooding from Surface Water (RoFSW)**
  - 3.3% AEP (High Probability)
  - 1% AEP (Medium Probability)
  - 0.1% AEP (Low Probability)

**OVERVIEW**



**NOTES**

© Environment Agency copyright and/or database right 2022.  
 Reproduced from Ordnance Survey digital map data © Crown copyright 2022. All rights reserved. Licence number 0100031673.  
 Additional layers provided by Hampshire County Council, March, 2022.  
 This map is intended to provide a strategic overview and should not be used to assess individual properties. Refer to the accompanying SFRA Report for details of the datasets and purpose of their use.

**ISSUE PURPOSE**

For Information

**PROJECT NUMBER**

60653132

**FIGURE TITLE**

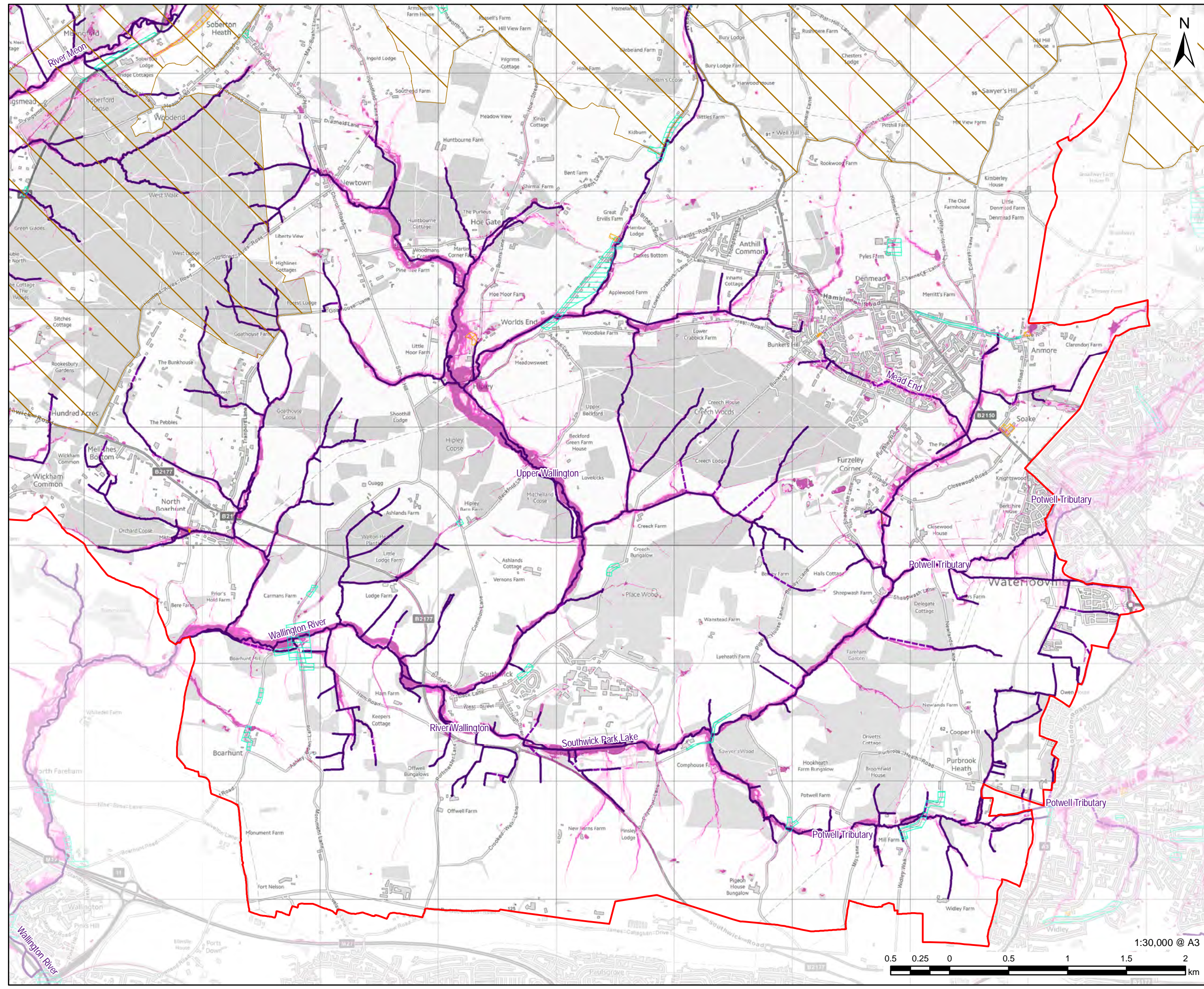
Risk of Flooding from Surface Water  
Sheet 10 of 11

**FIGURE NUMBER**

Figure 3J







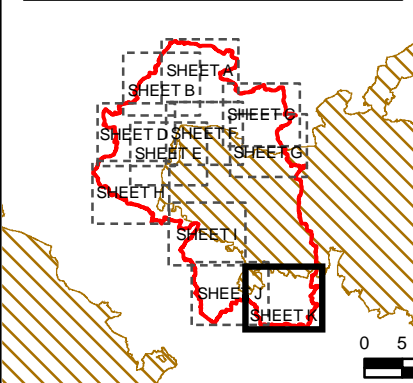
**PROJECT**  
Partnership for South Hampshire Strategic Flood Risk Assessment

**CLIENT**  
Portsmouth City Council on behalf of Winchester City Council

**CONSULTANT**  
AECOM Limited  
Sunley House  
4 Bedford Park  
Croydon, CR0 2AP  
www.aecom.com

- LEGEND**
- Winchester City Boundary
  - National Park Authorities Boundary
  - Recorded Highway Flooding
  - Flood Investigation
  - Watercourses**
  - Surface
  - Below Surface
  - Above Surface
  - Risk of Flooding from Surface Water (RoFSW)**
  - 3.3% AEP (High Probability)
  - 1% AEP (Medium Probability)
  - 0.1% AEP (Low Probability)

**OVERVIEW**



**NOTES**

© Environment Agency copyright and/or database right 2022.  
Reproduced from Ordnance Survey digital map data © Crown copyright 2022. All rights reserved. Licence number 0100031673.  
Additional layers provided by Hampshire County Council, March, 2022.  
This map is intended to provide a strategic overview and should not be used to assess individual properties. Refer to the accompanying SFRA Report for details of the datasets and purpose of their use.

**ISSUE PURPOSE**

For Information

**PROJECT NUMBER**

60653132

**FIGURE TITLE**

Risk of Flooding from Surface Water Sheet 11 of 11

**FIGURE NUMBER**

Figure 3K



This drawing has been prepared for the use of AECOM's client. It may not be used, modified, reproduced or relied upon by third parties, except as agreed by AECOM or as required by law. AECOM accepts no responsibility, and denies any liability whatsoever, to any party that uses or relies on this drawing without AECOM's express written consent. Do not scale this document. All measurements must be obtained from the stated dimensions.

**PROJECT**  
Partnership for South Hampshire  
Strategic Flood Risk Assessment

**CLIENT**  
Portsmouth City Council on behalf of  
Winchester City Council

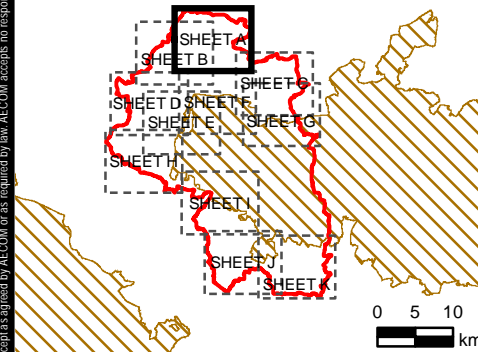
**CONSULTANT**  
AECOM Limited  
Sunley House  
4 Bedford Park  
Croydon, CR0 2AP  
www.aecom.com

**LEGEND**  
Winchester City Boundary  
Areas Susceptible to Groundwater  
Flooding  

- < 25%
- >= 25% <50%
- >= 50% <75%
- >= 75%

Elsewhere: Not considered to be prone to groundwater flooding: based on rock type.

### OVERVIEW



### NOTES

© Environment Agency copyright and/or database right 2022. Reproduced from Ordnance Survey digital map data © Crown copyright 2022. All rights reserved. Licence number 0100031673. Additional layers provided by Hampshire County Council, March, 2022. This map is intended to provide a strategic overview and should not be used to assess individual properties. Refer to the accompanying SFRA Report for details of the datasets and purpose of their use.

### ISSUE PURPOSE

For Information

### PROJECT NUMBER

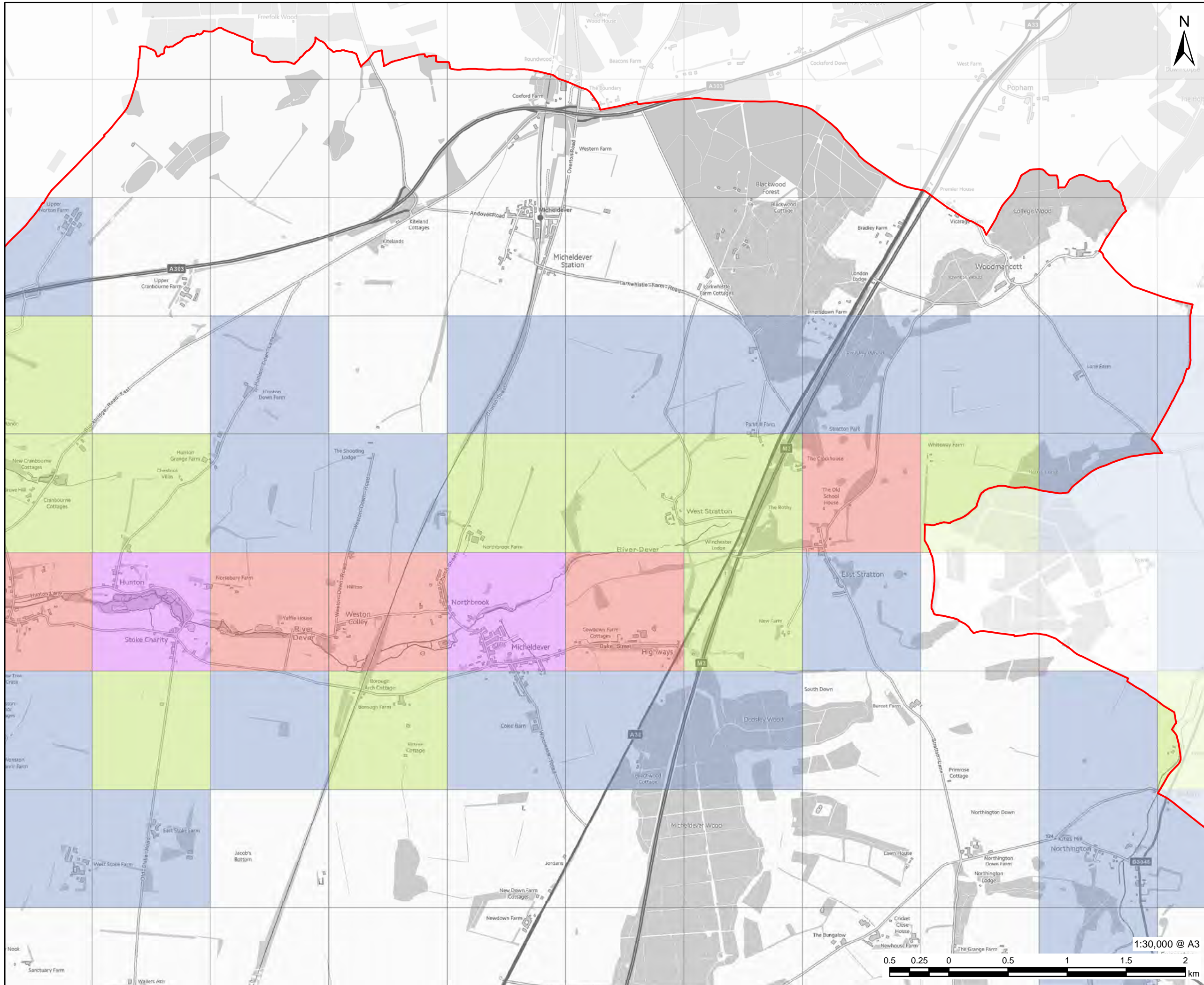
60653132

### FIGURE TITLE

Area Susceptible to Groundwater  
Flooding  
Sheet 1 of 11

### FIGURE NUMBER

Figure 4A



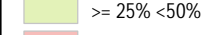
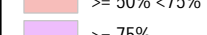



This drawing has been prepared for the use of AECOM's client. It may not be used, modified, reproduced or relied upon by third parties, except as agreed by AECOM or as required by law. AECOM accepts no responsibility, and denies any liability whatsoever, to any party that uses or relies on this drawing without AECOM's express written consent. Do not scale this document. All measurements must be obtained from the stated dimensions.

**PROJECT**  
Partnership for South Hampshire  
Strategic Flood Risk Assessment

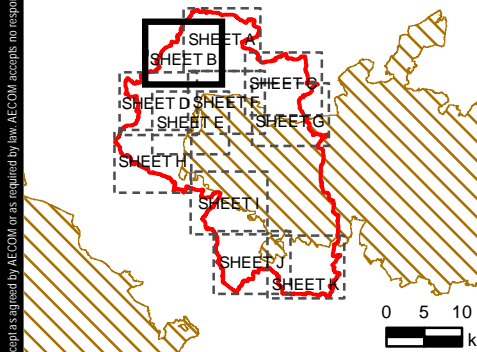
**CLIENT**  
Portsmouth City Council on behalf of  
Winchester City Council

**CONSULTANT**  
AECOM Limited  
Sunley House  
4 Bedford Park  
Croydon, CR0 2AP  
www.aecom.com

**LEGEND**  
Winchester City Boundary  
 Winchester City Boundary  
Areas Susceptible to Groundwater  
Flooding  
 < 25%  
 >= 25% < 50%  
 >= 50% < 75%  
 >= 75%

Elsewhere: Not considered to be prone to  
groundwater flooding: based on rock type.

### OVERVIEW



### NOTES

© Environment Agency copyright and/or  
database right 2022.  
Reproduced from Ordnance Survey digital  
map data © Crown copyright 2022. All rights  
reserved. Licence number 0100031673.  
Additional layers provided by Hampshire  
County Council, March, 2022.  
This map is intended to provide a strategic  
overview and should not be used to assess  
individual properties. Refer to the  
accompanying SFRA Report for details of the  
datasets and purpose of their use.

### ISSUE PURPOSE

For Information

### PROJECT NUMBER

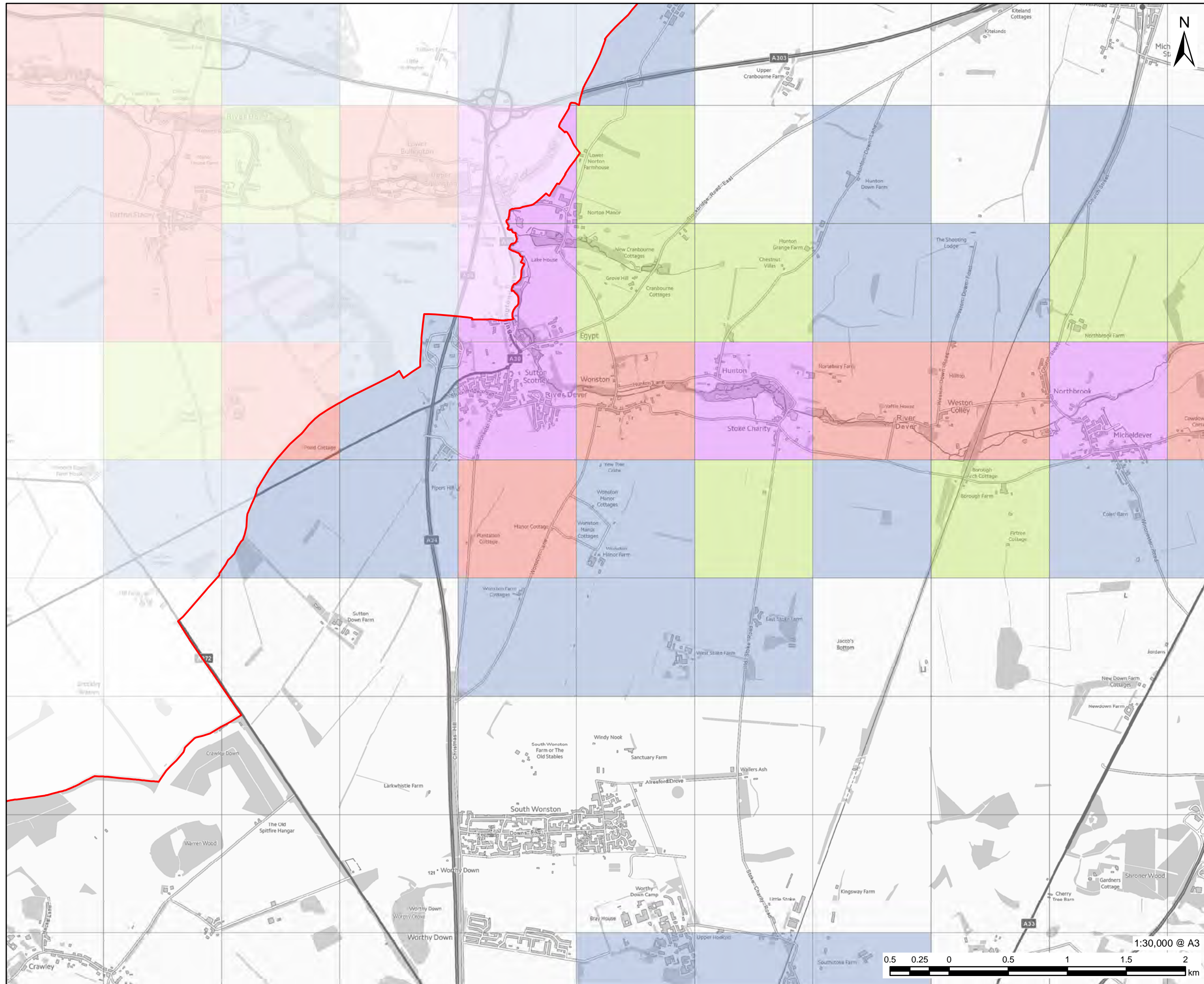
60653132

### FIGURE TITLE

Area Susceptible to Groundwater  
Flooding  
Sheet 2 of 11

### FIGURE NUMBER

Figure 4B



This drawing has been prepared for the use of AECOM's client. It may not be used, modified, reproduced or relied upon by third parties, except as agreed by AECOM or as required by law. AECOM accepts no responsibility, and denies any liability whatsoever, to any party that uses or relies on this drawing without AECOM's express written consent. Do not scale this document. All measurements must be obtained from the stated dimensions.



**PROJECT**  
Partnership for South Hampshire  
Strategic Flood Risk Assessment

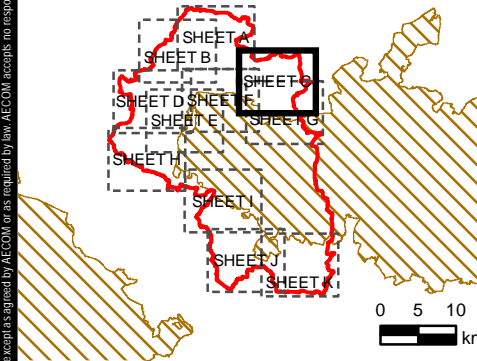
**CLIENT**  
Portsmouth City Council on behalf of  
Winchester City Council

**CONSULTANT**  
AECOM Limited  
Sunley House  
4 Bedford Park  
Croydon, CR0 2AP  
www.aecom.com

**LEGEND**  
Winchester City Boundary  
Winchester City Boundary  
National Park Authorities  
Areas Susceptible to Groundwater  
Flooding  
< 25%  
≥ 25% < 50%  
≥ 50% < 75%

Elsewhere: Not considered to be prone to  
groundwater flooding: based on rock type.

**OVERVIEW**



**NOTES**

© Environment Agency copyright and/or  
database right 2022.  
Reproduced from Ordnance Survey digital  
map data © Crown copyright 2022. All rights  
reserved. Licence number 0100031673.  
Additional layers provided by Hampshire  
County Council, March, 2022.  
This map is intended to provide a strategic  
overview and should not be used to assess  
individual properties. Refer to the  
accompanying SFRA Report for details of the  
datasets and purpose of their use.

**ISSUE PURPOSE**

For Information

**PROJECT NUMBER**

60653132

**FIGURE TITLE**

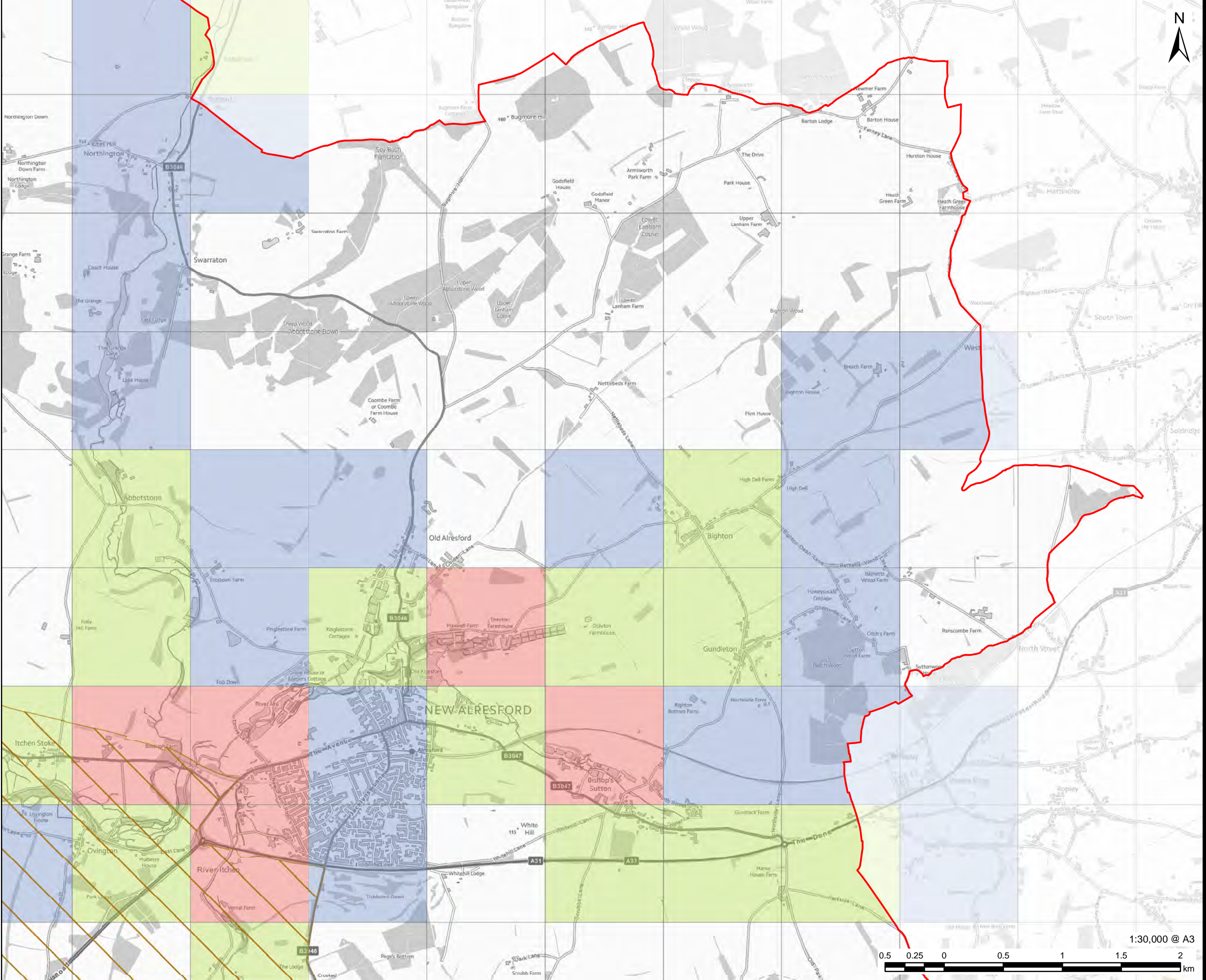
Area Susceptible to Groundwater

Flooding

Sheet 3 of 11

**FIGURE NUMBER**

Figure 4C



## PROJECT

Partnership for South Hampshire Strategic Flood Risk Assessment

## CLIENT

Portsmouth City Council on behalf of Winchester City Council

## CONSULTANT

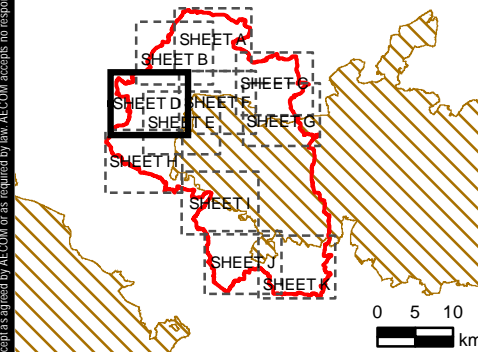
AECOM Limited  
Sunley House  
4 Bedford Park  
Croydon, CR0 2AP  
www.aecom.com

## LEGEND

- Winchester City Boundary
- National Park Authorities
- Areas Susceptible to Groundwater Flooding
  - < 25%
  - >= 25% < 50%
  - >= 50% < 75%
  - >= 75%

Elsewhere: Not considered to be prone to groundwater flooding: based on rock type.

## OVERVIEW



## NOTES

© Environment Agency copyright and/or database right 2022.  
 Reproduced from Ordnance Survey digital map data © Crown copyright 2022. All rights reserved. Licence number 0100031673.  
 Additional layers provided by Hampshire County Council, March, 2022.  
 This map is intended to provide a strategic overview and should not be used to assess individual properties. Refer to the accompanying SFRA Report for details of the datasets and purpose of their use.

## ISSUE PURPOSE

For Information

## PROJECT NUMBER

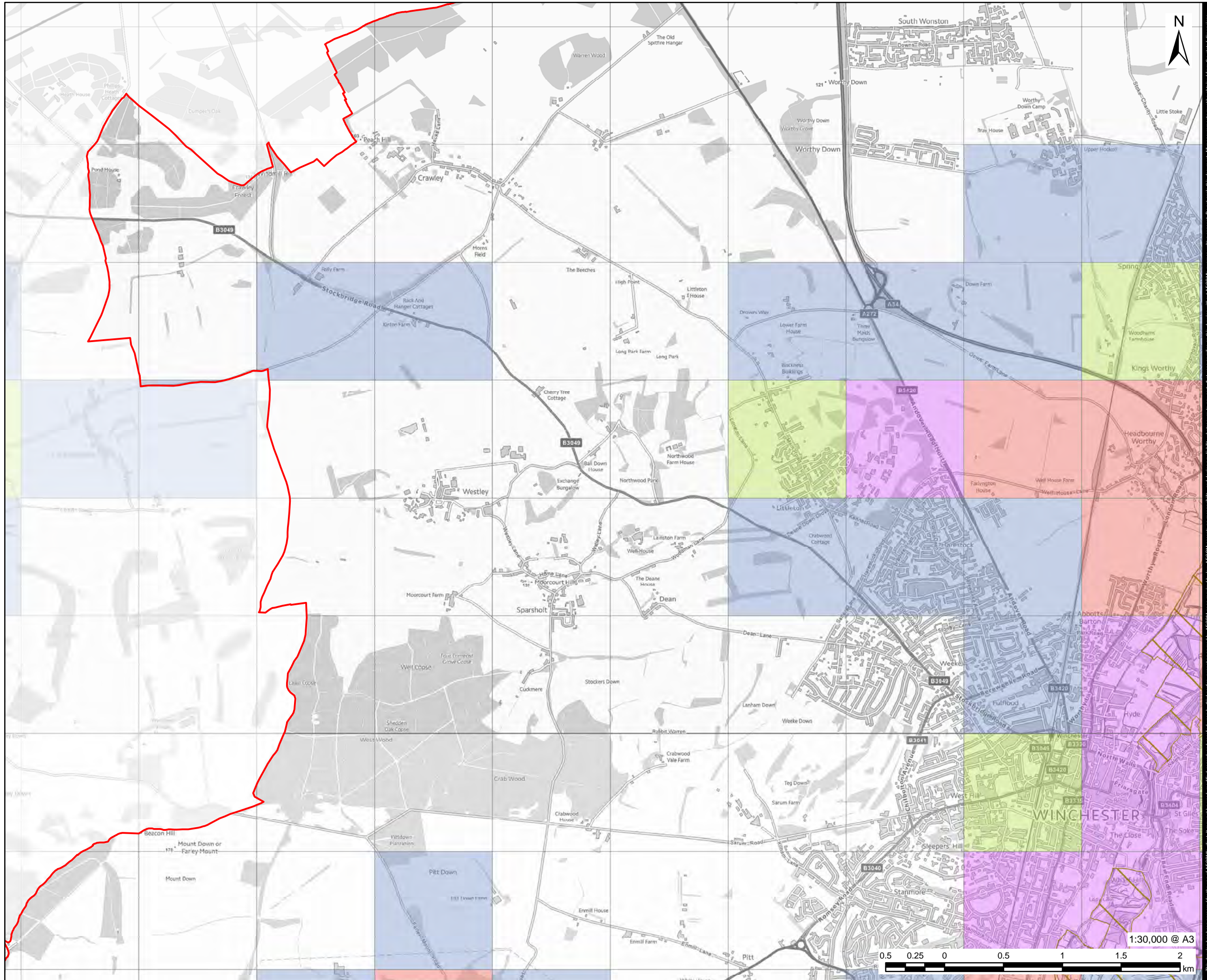
60653132

## FIGURE TITLE

Area Susceptible to Groundwater Flooding  
Sheet 4 of 11

## FIGURE NUMBER

Figure 4D



This drawing has been prepared for the use of AECOM's client. It may not be used, modified, reproduced or relied upon by third parties, except as agreed by AECOM or as required by law. AECOM accepts no responsibility, and denies any liability whatsoever, to any party that uses or relies on this drawing without AECOM's express written consent. Do not scale this document. All measurements must be obtained from the stated dimensions.

**PROJECT**  
Partnership for South Hampshire Strategic Flood Risk Assessment

**CLIENT**  
Portsmouth City Council on behalf of Winchester City Council

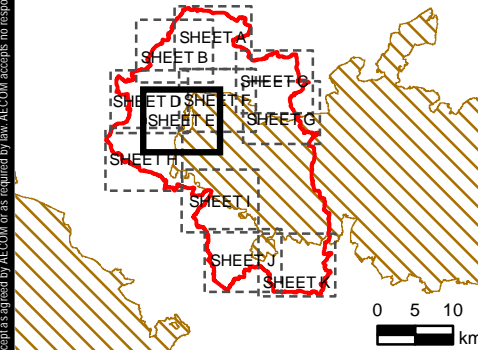
**CONSULTANT**  
AECOM Limited  
Sunley House  
4 Bedford Park  
Croydon, CR0 2AP  
www.aecom.com

**LEGEND**  
Winchester City Boundary  
Winchester City Boundary  
National Park Authorities  
Areas Susceptible to Groundwater Flooding  

- < 25%
- >= 25% <50%
- >= 50% <75%
- >= 75%

Elsewhere: Not considered to be prone to groundwater flooding: based on rock type.

### OVERVIEW



### NOTES

© Environment Agency copyright and/or database right 2022.  
Reproduced from Ordnance Survey digital map data © Crown copyright 2022. All rights reserved. Licence number 0100031673.  
Additional layers provided by Hampshire County Council, March, 2022.  
This map is intended to provide a strategic overview and should not be used to assess individual properties. Refer to the accompanying SFRA Report for details of the datasets and purpose of their use.

### ISSUE PURPOSE

For Information

### PROJECT NUMBER

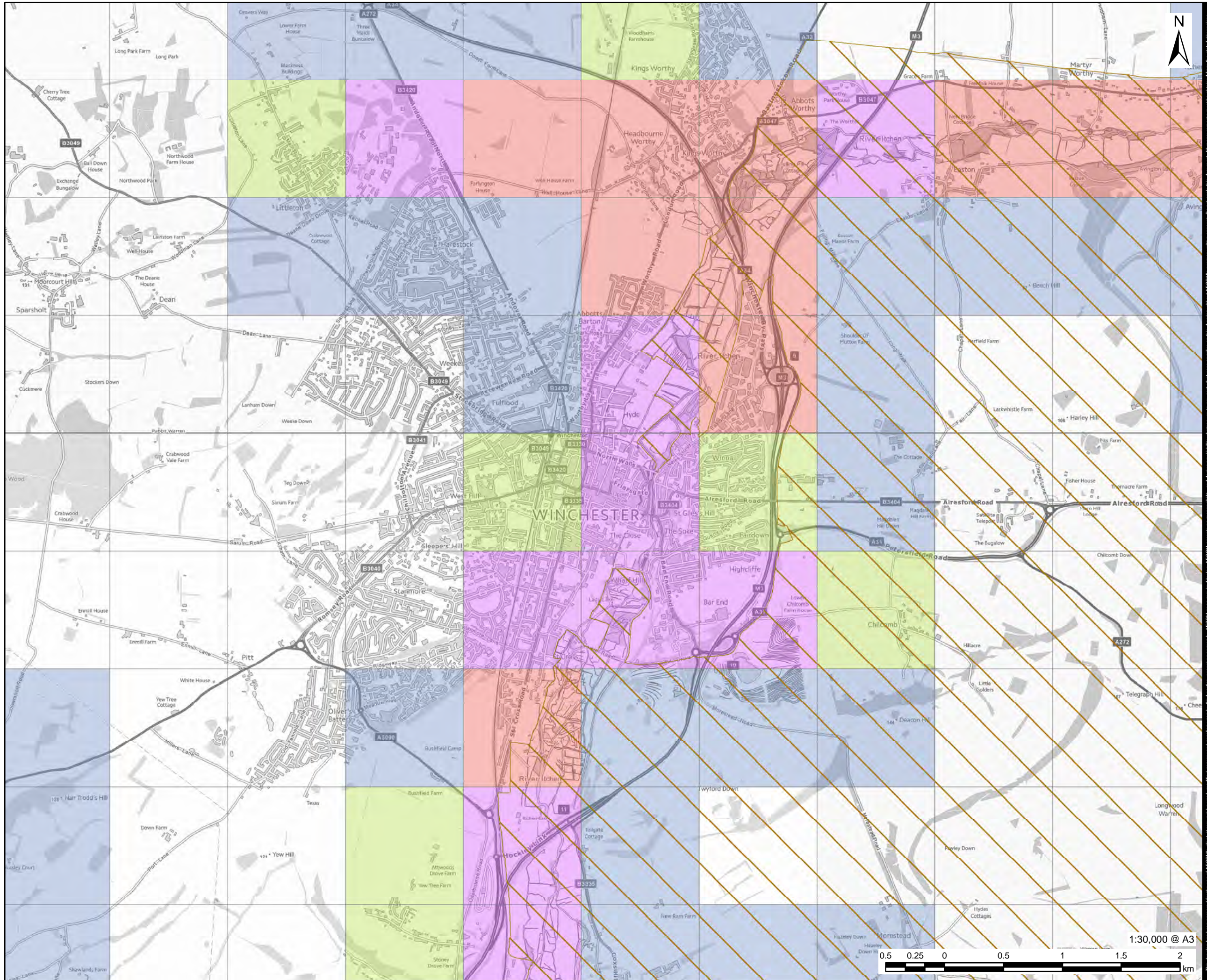
60653132

### FIGURE TITLE

Area Susceptible to Groundwater Flooding  
Sheet 5 of 11

### FIGURE NUMBER

Figure 4E



1:30,000 @ A3

This drawing has been prepared for the use of AECOM's client. It may not be used, modified, reproduced or relied upon by third parties, except as agreed by AECOM or as required by law. AECOM accepts no responsibility, and denies any liability whatsoever, to any party that uses or relies on this drawing without AECOM's express written consent. Do not scale this document. All measurements must be obtained from the stated dimensions.

**PROJECT**  
Partnership for South Hampshire  
Strategic Flood Risk Assessment

**CLIENT**  
Portsmouth City Council on behalf of  
Winchester City Council

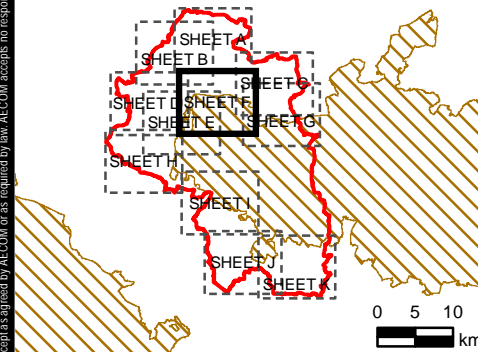
**CONSULTANT**  
AECOM Limited  
Sunley House  
4 Bedford Park  
Croydon, CR0 2AP  
www.aecom.com

**LEGEND**  
Winchester City Boundary  
National Park Authorities  
Areas Susceptible to Groundwater  
Flooding  

- < 25%
- >= 25% <50%
- >= 50% <75%
- >= 75%

Elsewhere: Not considered to be prone to  
groundwater flooding: based on rock type.

### OVERVIEW



### NOTES

© Environment Agency copyright and/or database right 2022.  
Reproduced from Ordnance Survey digital map data © Crown copyright 2022. All rights reserved. Licence number 0100031673.  
Additional layers provided by Hampshire County Council, March, 2022.  
This map is intended to provide a strategic overview and should not be used to assess individual properties. Refer to the accompanying SFRA Report for details of the datasets and purpose of their use.

### ISSUE PURPOSE

For Information

### PROJECT NUMBER

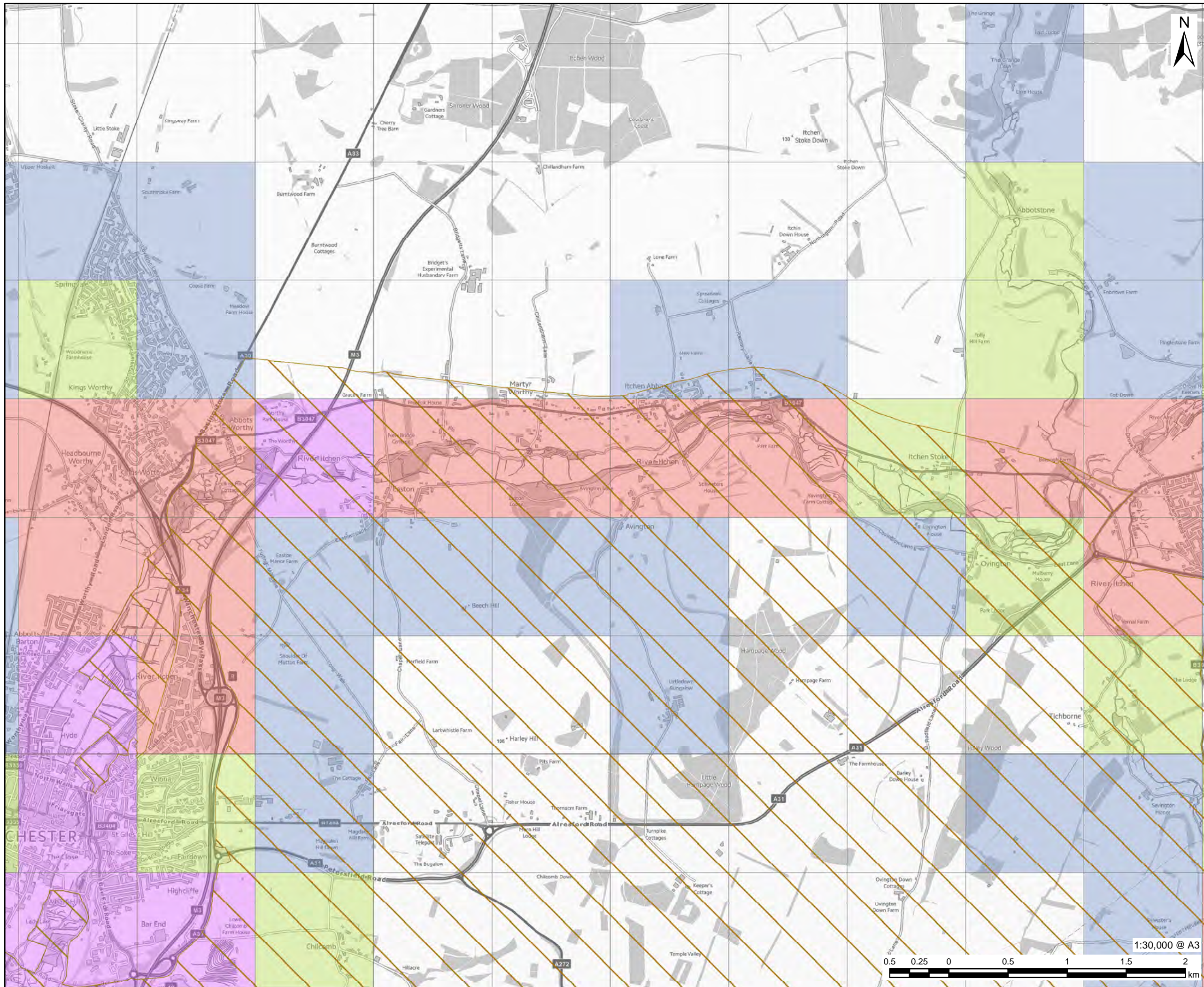
60653132

### FIGURE TITLE

Area Susceptible to Groundwater  
Flooding  
Sheet 6 of 11

### FIGURE NUMBER

Figure 4F



1:30,000 @ A3

This drawing has been prepared for the use of AECOM's client. It may not be used, modified, reproduced or relied upon by third parties, except as agreed by AECOM or as required by law. AECOM accepts no responsibility, and denies any liability whatsoever, to any party that uses or relies on this drawing without AECOM's express written consent. Do not scale this document. All measurements must be obtained from the stated dimensions.

**PROJECT**  
Partnership for South Hampshire  
Strategic Flood Risk Assessment

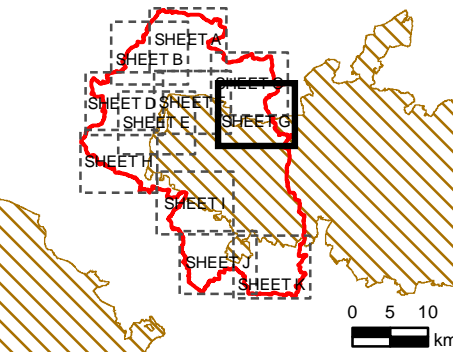
**CLIENT**  
Portsmouth City Council on behalf of  
Winchester City Council

**CONSULTANT**  
AECOM Limited  
Sunley House  
4 Bedford Park  
Croydon, CR0 2AP  
www.aecom.com

**LEGEND**  
Winchester City Boundary  
National Park Authorities  
Areas Susceptible to Groundwater  
Flooding  
 Winchester City Boundary  
 National Park Authorities  
 < 25%  
 >= 25% <50%  
 >= 50% <75%

Elsewhere: Not considered to be prone to groundwater flooding: based on rock type.

### OVERVIEW



### NOTES

© Environment Agency copyright and/or database right 2022.  
Reproduced from Ordnance Survey digital map data © Crown copyright 2022. All rights reserved. Licence number 0100031673.  
Additional layers provided by Hampshire County Council, March, 2022.  
This map is intended to provide a strategic overview and should not be used to assess individual properties. Refer to the accompanying SFRA Report for details of the datasets and purpose of their use.

### ISSUE PURPOSE

For Information

### PROJECT NUMBER

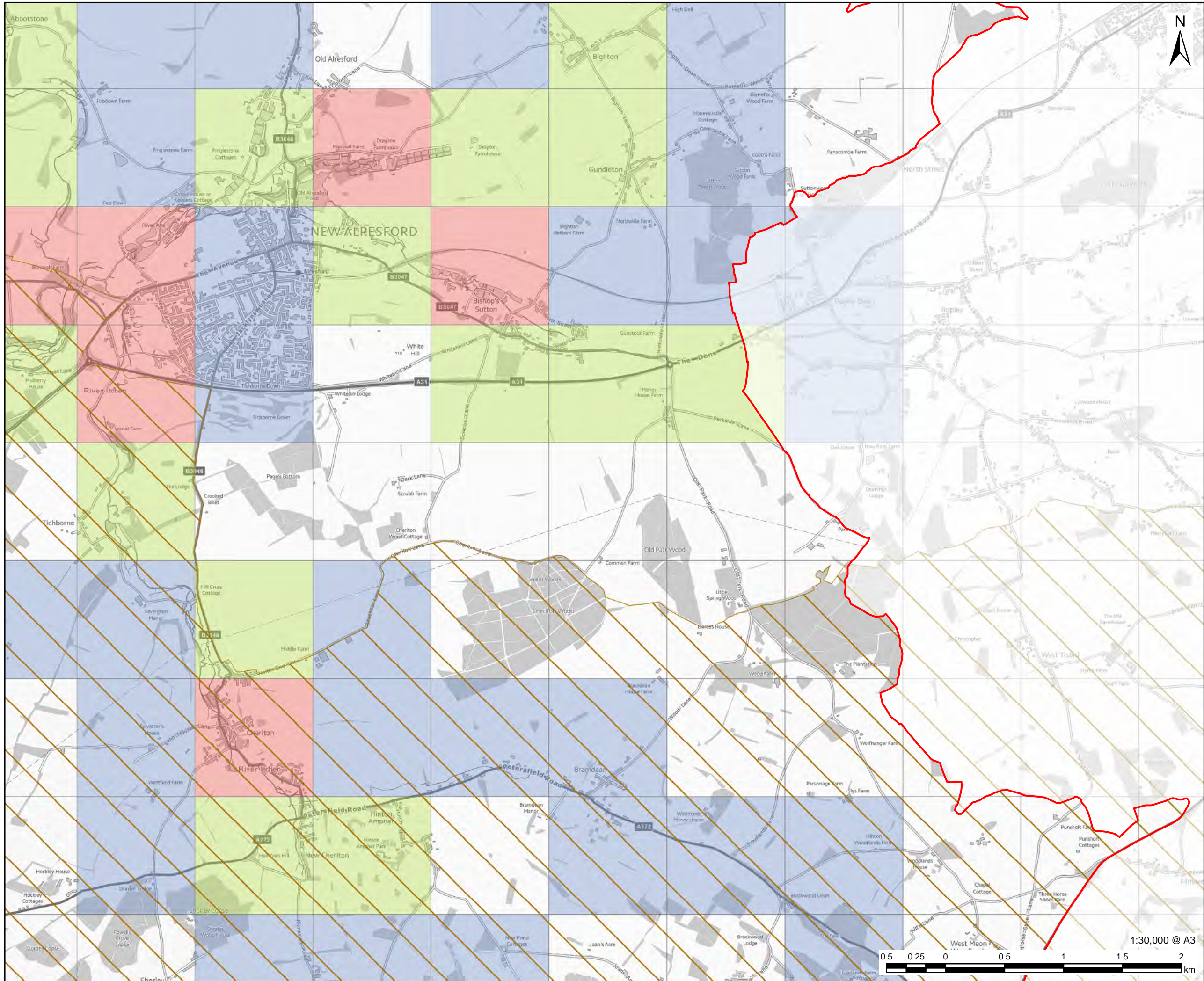
60653132

### FIGURE TITLE

Area Susceptible to Groundwater  
Flooding  
Sheet 7 of 11

### FIGURE NUMBER

Figure 4G

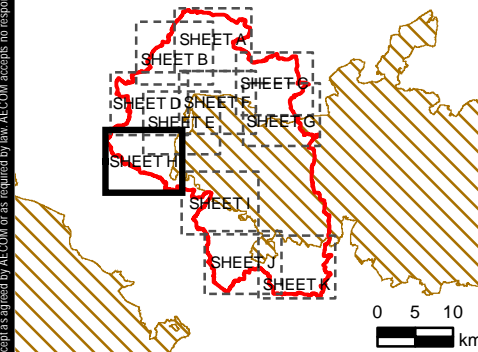


1:30,000 @ A3

This drawing has been prepared for the use of AECOM's client. It may not be used, modified, reproduced or relied upon by third parties, except as agreed by AECOM or as required by law. AECOM accepts no responsibility, and denies any liability whatsoever, to any party that uses or relies on this drawing without AECOM's express written consent. Do not scale this document. All measurements must be obtained from the stated dimensions.



### OVERVIEW



### NOTES

© Environment Agency copyright and/or database right 2022.  
Reproduced from Ordnance Survey digital map data © Crown copyright 2022. All rights reserved. Licence number 0100031673.  
Additional layers provided by Hampshire County Council, March, 2022.  
This map is intended to provide a strategic overview and should not be used to assess individual properties. Refer to the accompanying SFRA Report for details of the datasets and purpose of their use.

### ISSUE PURPOSE

For Information

### PROJECT NUMBER

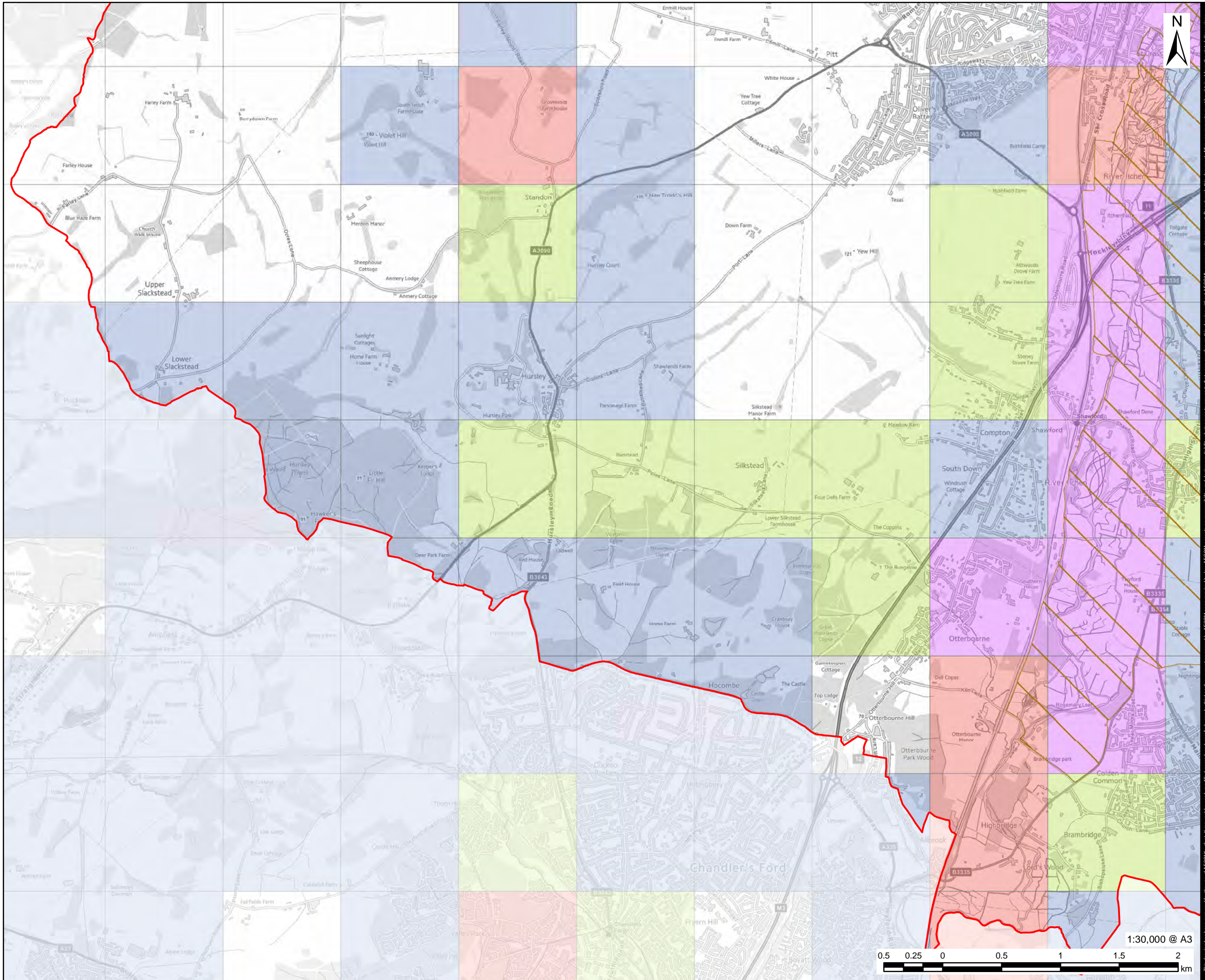
60653132

### FIGURE TITLE

Area Susceptible to Groundwater  
Flooding  
Sheet 8 of 11

### FIGURE NUMBER

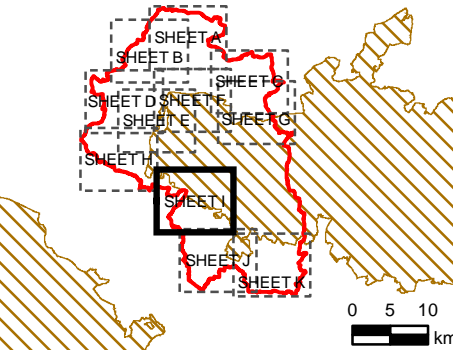
Figure 4H



This drawing has been prepared for the use of AECOM's client. It may not be used, modified, reproduced or relied upon by third parties, except as agreed by AECOM or as required by law. AECOM accepts no responsibility, and denies any liability whatsoever, to any party that uses or relies on this drawing without AECOM's express written consent. Do not scale this document. All measurements must be obtained from the stated dimensions.

Elsewhere: Not considered to be prone to groundwater flooding: based on rock type.

### OVERVIEW



### NOTES

© Environment Agency copyright and/or database right 2022.  
Reproduced from Ordnance Survey digital map data © Crown copyright 2022. All rights reserved. Licence number 0100031673.  
Additional layers provided by Hampshire County Council, March, 2022.  
This map is intended to provide a strategic overview and should not be used to assess individual properties. Refer to the accompanying SFRA Report for details of the datasets and purpose of their use.

### ISSUE PURPOSE

For Information

### PROJECT NUMBER

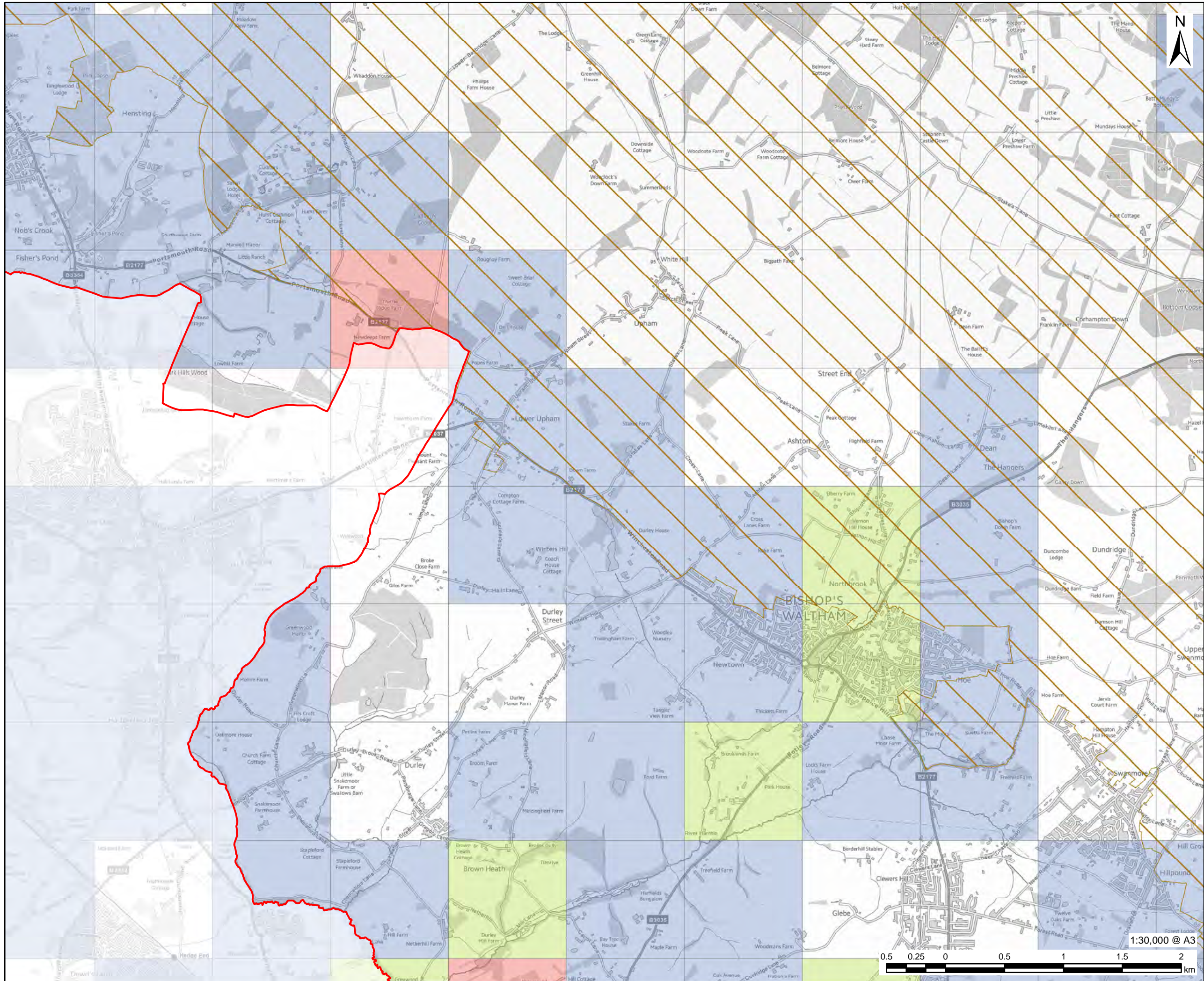
60653132

### FIGURE TITLE

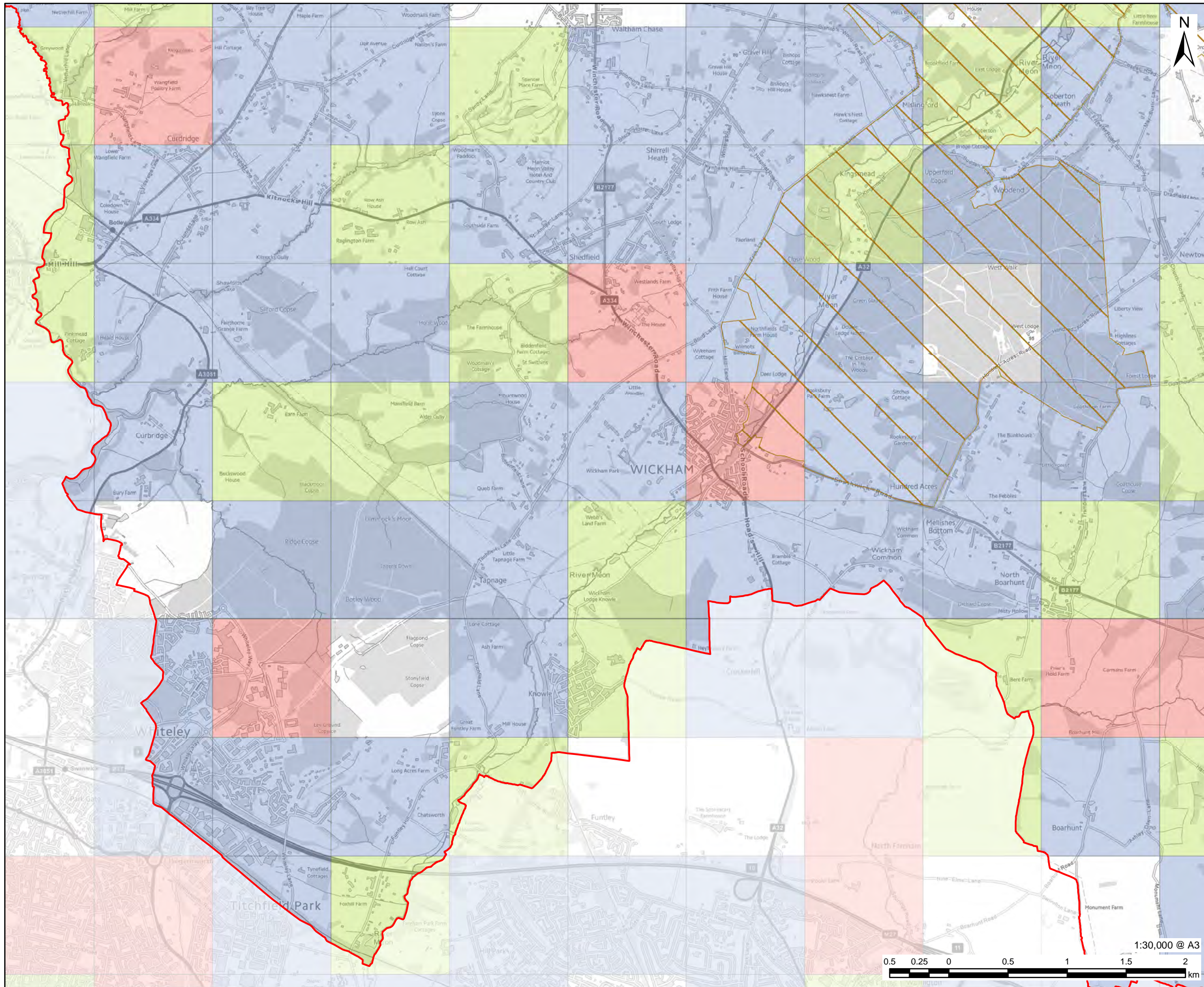
Area Susceptible to Groundwater Flooding  
Sheet 9 of 11

### FIGURE NUMBER

Figure 41



This drawing has been prepared for the use of AECOM's client. It may not be used, modified, reproduced or relied upon by third parties, except as agreed by AECOM or as required by law. AECOM accepts no responsibility, and denies any liability whatsoever, to any party that uses or relies on this drawing without AECOM's express written consent. Do not scale this document. All measurements must be obtained from the stated dimensions.



**PROJECT**  
Partnership for South Hampshire Strategic Flood Risk Assessment

**CLIENT**  
Portsmouth City Council on behalf of Winchester City Council

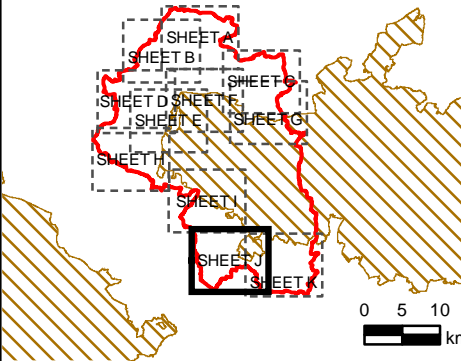
**CONSULTANT**  
AECOM Limited  
Sunley House  
4 Bedford Park  
Croydon, CR0 2AP  
www.aecom.com

**LEGEND**

- Winchester City Boundary
- Winchester City Boundary
- National Park Authorities
- Areas Susceptible to Groundwater Flooding
  - < 25%
  - >= 25% < 50%
  - >= 50% < 75%

Elsewhere: Not considered to be prone to groundwater flooding: based on rock type.

**OVERVIEW**



**NOTES**

© Environment Agency copyright and/or database right 2022.  
Reproduced from Ordnance Survey digital map data © Crown copyright 2022. All rights reserved. Licence number 0100031673.  
Additional layers provided by Hampshire County Council, March, 2022.  
This map is intended to provide a strategic overview and should not be used to assess individual properties. Refer to the accompanying SFRA Report for details of the datasets and purpose of their use.

**ISSUE PURPOSE**

For Information

**PROJECT NUMBER**

60653132

**FIGURE TITLE**

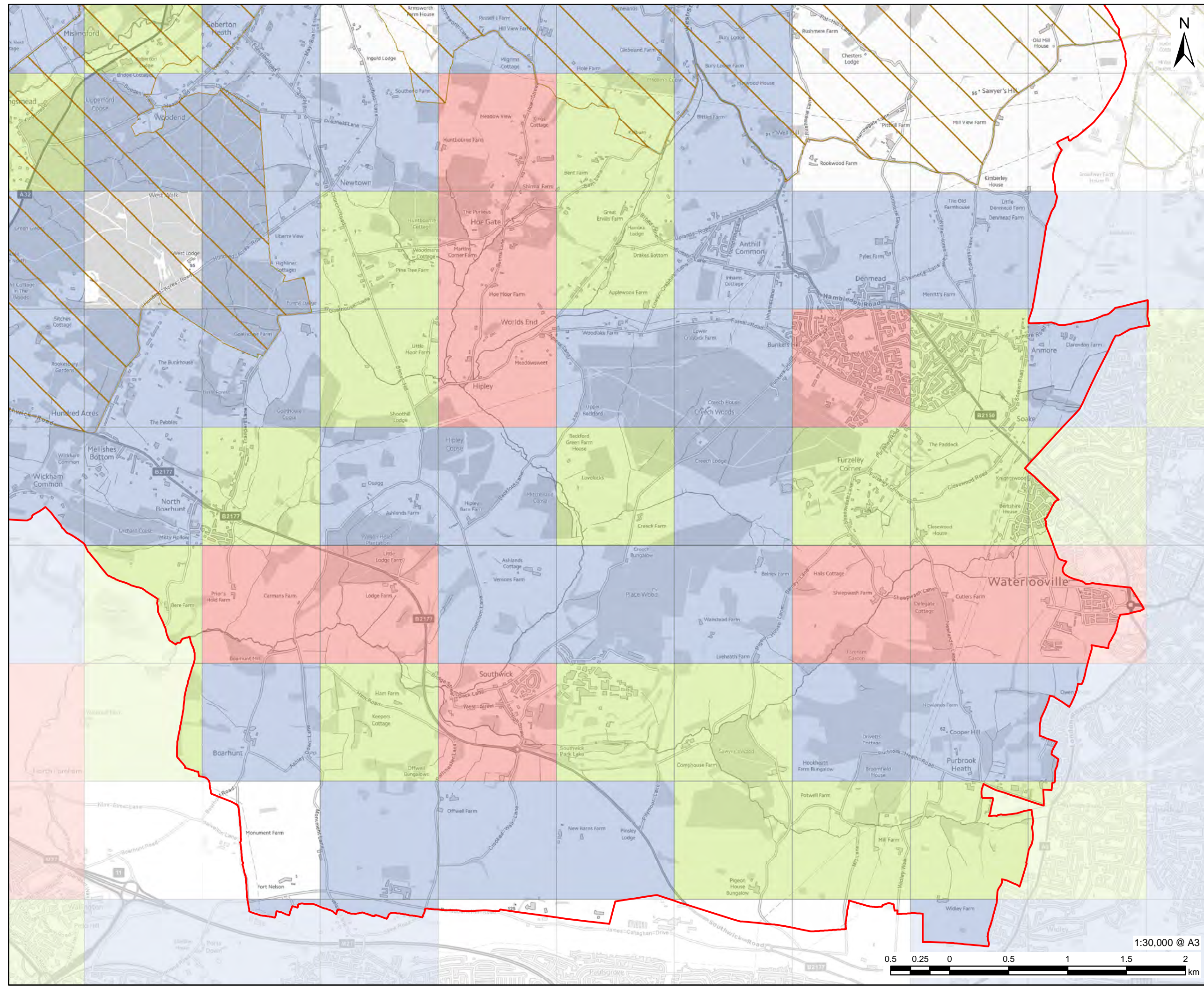
Area Susceptible to Groundwater Flooding  
Sheet 10 of 11

**FIGURE NUMBER**

Figure 4J



This drawing has been prepared for the use of AECOM's client. It may not be used, modified, reproduced or relied upon by third parties, except as agreed by AECOM or as required by law. AECOM accepts no responsibility, and denies any liability whatsoever, to any party that uses or relies on this drawing without AECOM's express written consent. Do not scale this document. All measurements must be obtained from the stated dimensions.



**PROJECT**  
Partnership for South Hampshire Strategic Flood Risk Assessment

**CLIENT**  
Portsmouth City Council on behalf of Winchester City Council

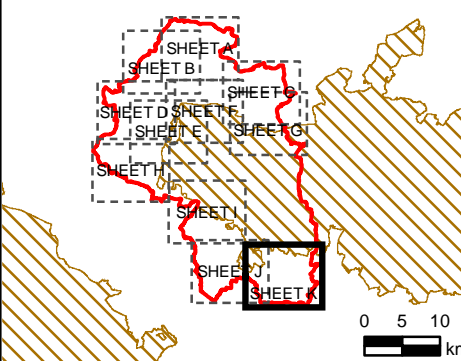
**CONSULTANT**  
AECOM Limited  
Sunley House  
4 Bedford Park  
Croydon, CR0 2AP  
www.aecom.com

**LEGEND**

- Winchester City Boundary
- Winchester City Boundary
- National Park Authorities
- Areas Susceptible to Groundwater Flooding
  - < 25%
  - >= 25% < 50%
  - >= 50% < 75%

Elsewhere: Not considered to be prone to groundwater flooding: based on rock type.

**OVERVIEW**



**NOTES**

© Environment Agency copyright and/or database right 2022.  
 Reproduced from Ordnance Survey digital map data © Crown copyright 2022. All rights reserved. Licence number 0100031673.  
 Additional layers provided by Hampshire County Council, March, 2022.  
 This map is intended to provide a strategic overview and should not be used to assess individual properties. Refer to the accompanying SFRA Report for details of the datasets and purpose of their use.

**ISSUE PURPOSE**  
For Information

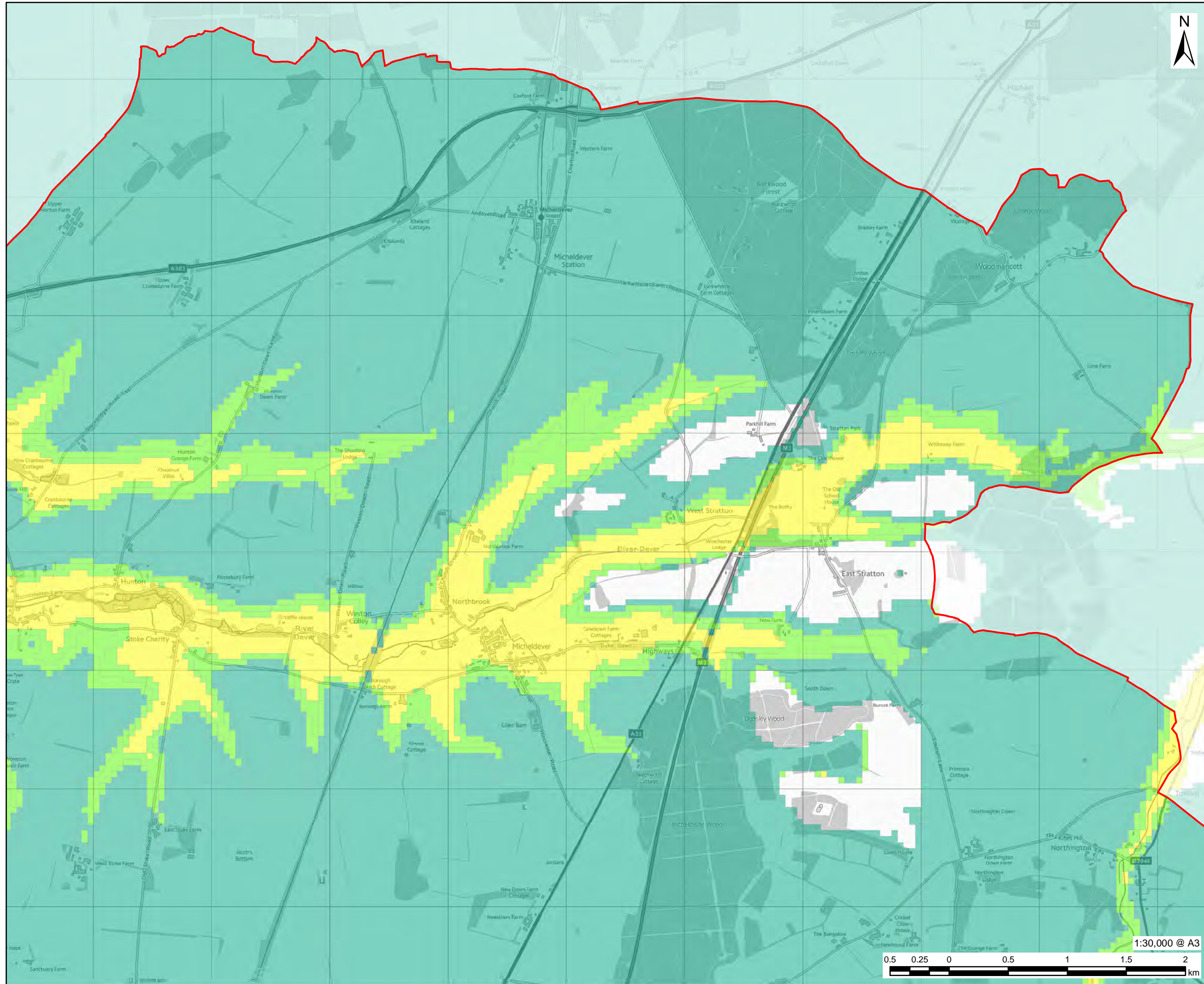
**PROJECT NUMBER**  
60653132

**FIGURE TITLE**  
Area Susceptible to Groundwater Flooding  
Sheet 11 of 11

**FIGURE NUMBER**  
Figure 4K



This drawing has been prepared for the use of AECOM's client. It may not be used, modified, reproduced or relied upon by third parties, except as agreed by AECOM or as required by law. AECOM accepts no responsibility, and denies any liability whatsoever, to any party that uses or relies on this drawing without AECOM's express written consent. Do not scale this document. All measurements must be obtained from the stated dimensions.



**PROJECT**  
Partnership for South Hampshire Strategic Flood Risk Assessment

**CLIENT**  
Portsmouth City Council on behalf of Winchester City Council

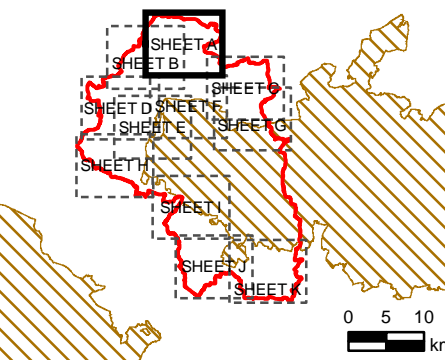
**CONSULTANT**  
AECOM Limited  
Sunley House  
4 Bedford Park  
Croydon, CR0 2AP  
www.aecom.com

**LEGEND**

- Winchester City Boundary
- Susceptibility to Groundwater Flooding
- Limited potential for groundwater flooding to occur
- Potential for groundwater flooding of property situated below ground level
- Potential for groundwater flooding to occur at surface

Elsewhere: Not considered to be prone to groundwater flooding: based on rock type.

**OVERVIEW**



**NOTES**

© Environment Agency copyright and/or database right 2022.  
Reproduced from Ordnance Survey digital map data © Crown copyright 2022. All rights reserved. Licence number 0100031673.  
Groundwater Flooding Data provided by British Geological Survey, March, 2022.  
Derived from 1:50,000 scale BGS Digital Data under Licence No. 2022/023A British Geological Survey © and Database Right UKRI. All rights reserved.  
This map is intended to provide a strategic overview and should not be used to assess individual properties. Refer to the accompanying SFRA Report for details of the datasets and purpose of their use.

**ISSUE PURPOSE**

For Information

**PROJECT NUMBER**  
60653132

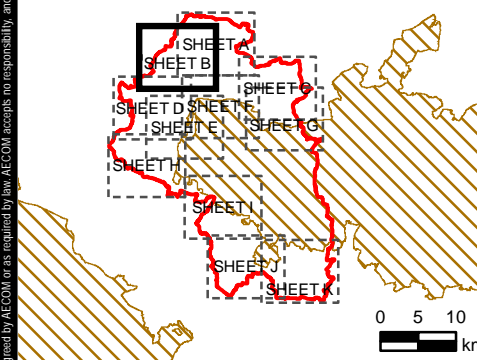
**FIGURE TITLE**  
Susceptibility to Groundwater Flooding Sheet 1 of 11

**FIGURE NUMBER**  
Figure 5A



Elsewhere: Not considered to be prone to groundwater flooding: based on rock type.

**OVERVIEW**



**NOTES**

© Environment Agency copyright and/or database right 2022.  
 Reproduced from Ordnance Survey digital map data © Crown copyright 2022. All rights reserved. Licence number 0100031673.  
 Groundwater Flooding Data provided by British Geological Survey, March, 2022.  
 Derived from 1:50,000 scale BGS Digital Data under Licence No. 2022/023A British Geological Survey © and Database Right UKRI. All rights reserved.  
 This map is intended to provide a strategic overview and should not be used to assess individual properties. Refer to the accompanying SFRA Report for details of the datasets and purpose of their use.

**ISSUE PURPOSE**

For Information

**PROJECT NUMBER**


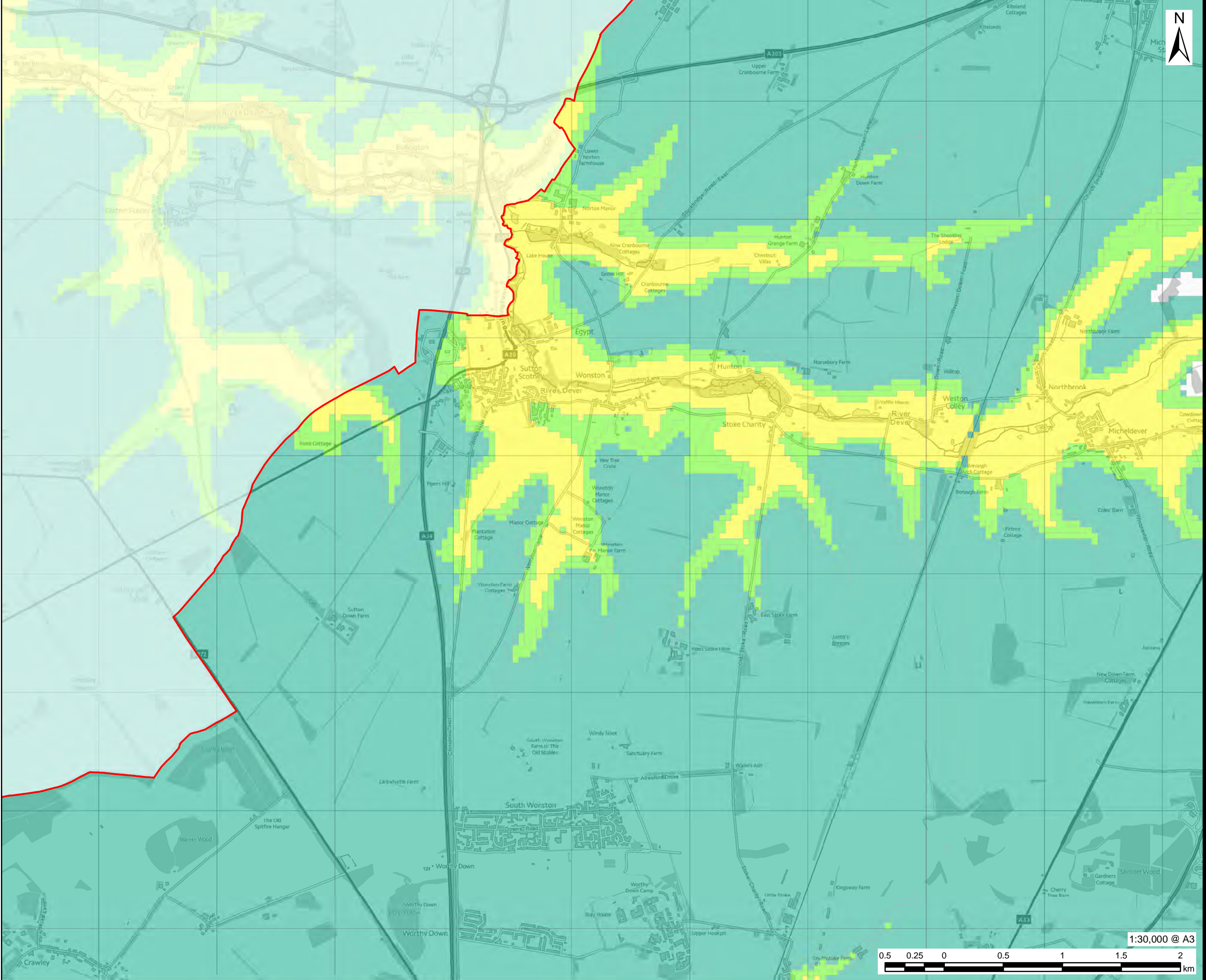
60653132

**FIGURE TITLE**

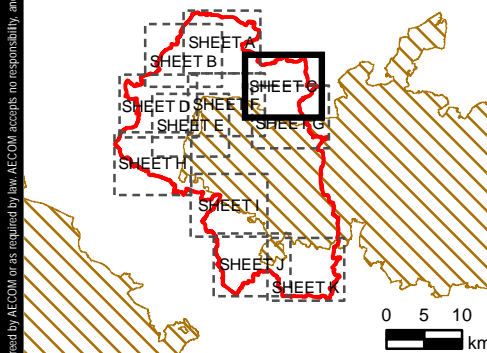
Susceptibility to Groundwater Flooding Sheet 2 of 11

**FIGURE NUMBER**

Figure 5B



**OVERVIEW**



**NOTES**

© Environment Agency copyright and/or database right 2022.  
Reproduced from Ordnance Survey digital map data © Crown copyright 2022. All rights reserved. Licence number 0100031673.  
Groundwater Flooding Data provided by British Geological Survey, March, 2022.  
Derived from 1:50,000 scale BGS Digital Data under Licence No. 2022/023A British Geological Survey © and Database Right UKRI. All rights reserved.  
This map is intended to provide a strategic overview and should not be used to assess individual properties. Refer to the accompanying SFRA Report for details of the datasets and purpose of their use.

**ISSUE PURPOSE**

For Information

**PROJECT NUMBER**

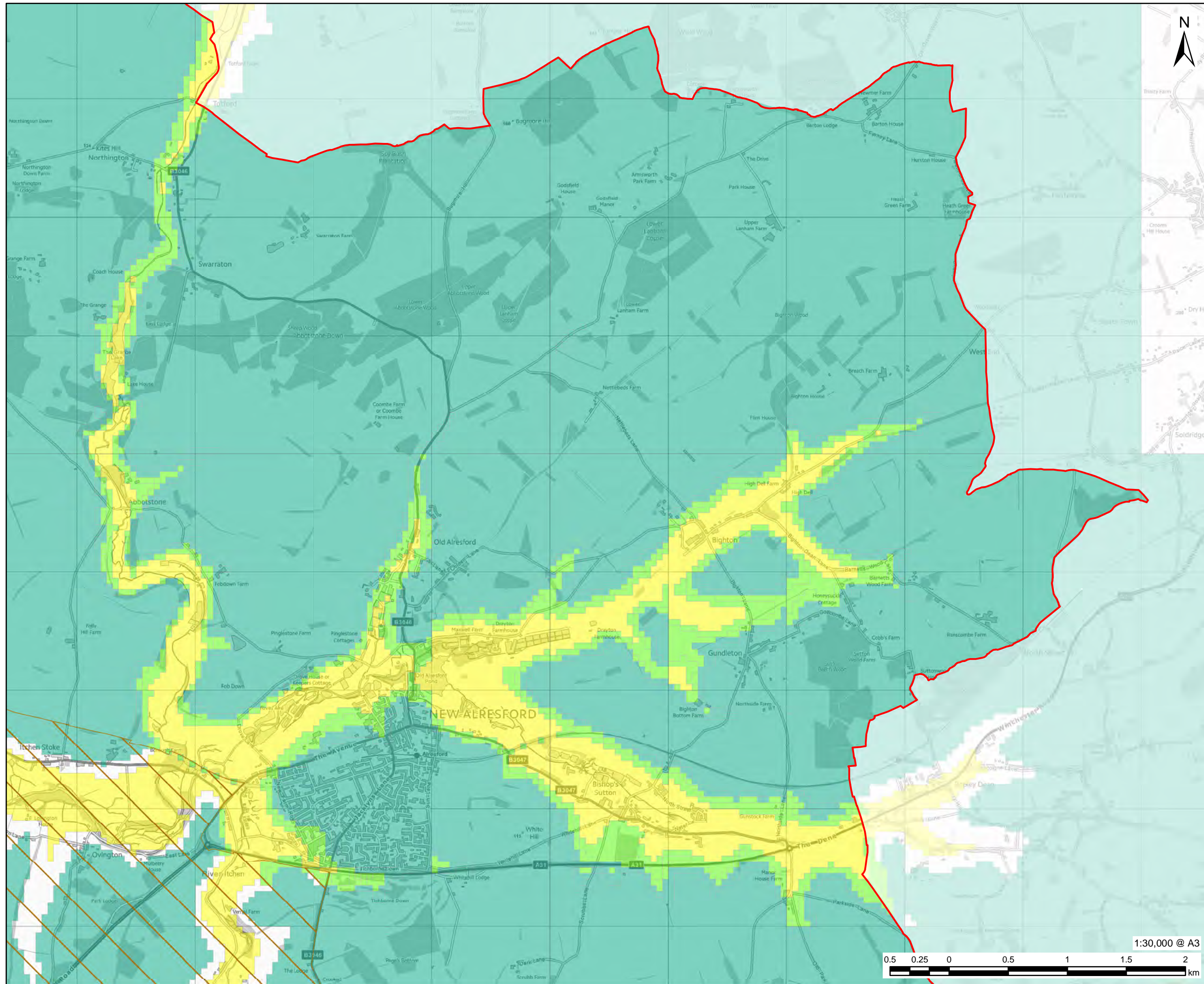
60653132

**FIGURE TITLE**

Susceptibility to Groundwater Flooding  
Sheet 3 of 11

**FIGURE NUMBER**

Figure 5C



1:30,000 @ A3

This drawing has been prepared for the use of AECOM's client. It may not be used, modified, reproduced or relied upon by third parties, except as agreed by AECOM or as required by law. AECOM accepts no responsibility, and denies any liability whatsoever, to any party that uses or relies on this drawing without AECOM's express written consent. Do not scale this document. All measurements must be obtained from the stated dimensions.



**PROJECT**

Partnership for South Hampshire Strategic Flood Risk Assessment






**CLIENT**

Portsmouth City Council on behalf of Winchester City Council

**CONSULTANT**

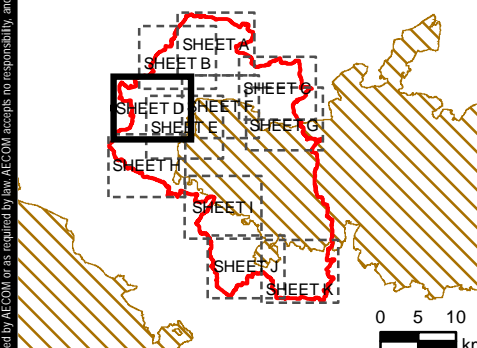
AECOM Limited  
Sunley House  
4 Bedford Park  
Croydon, CR0 2AP  
www.aecom.com

**LEGEND**

-  Winchester City Boundary
-  National Park Authorities Boundary
- Susceptibility to Groundwater Flooding**
-  Limited potential for groundwater flooding to occur
-  Potential for groundwater flooding of property situated below ground level
-  Potential for groundwater flooding to occur at surface

Elsewhere: Not considered to be prone to groundwater flooding: based on rock type.

**OVERVIEW**



**NOTES**

© Environment Agency copyright and/or database right 2022.  
 Reproduced from Ordnance Survey digital map data © Crown copyright 2022. All rights reserved. Licence number 0100031673.  
 Groundwater Flooding Data provided by British Geological Survey, March, 2022.  
 Derived from 1:50,000 scale BGS Digital Data under Licence No. 2022/023A British Geological Survey © and Database Right UKRI. All rights reserved.  
 This map is intended to provide a strategic overview and should not be used to assess individual properties. Refer to the accompanying SFRA Report for details of the datasets and purpose of their use.

**ISSUE PURPOSE**

For Information

**PROJECT NUMBER**

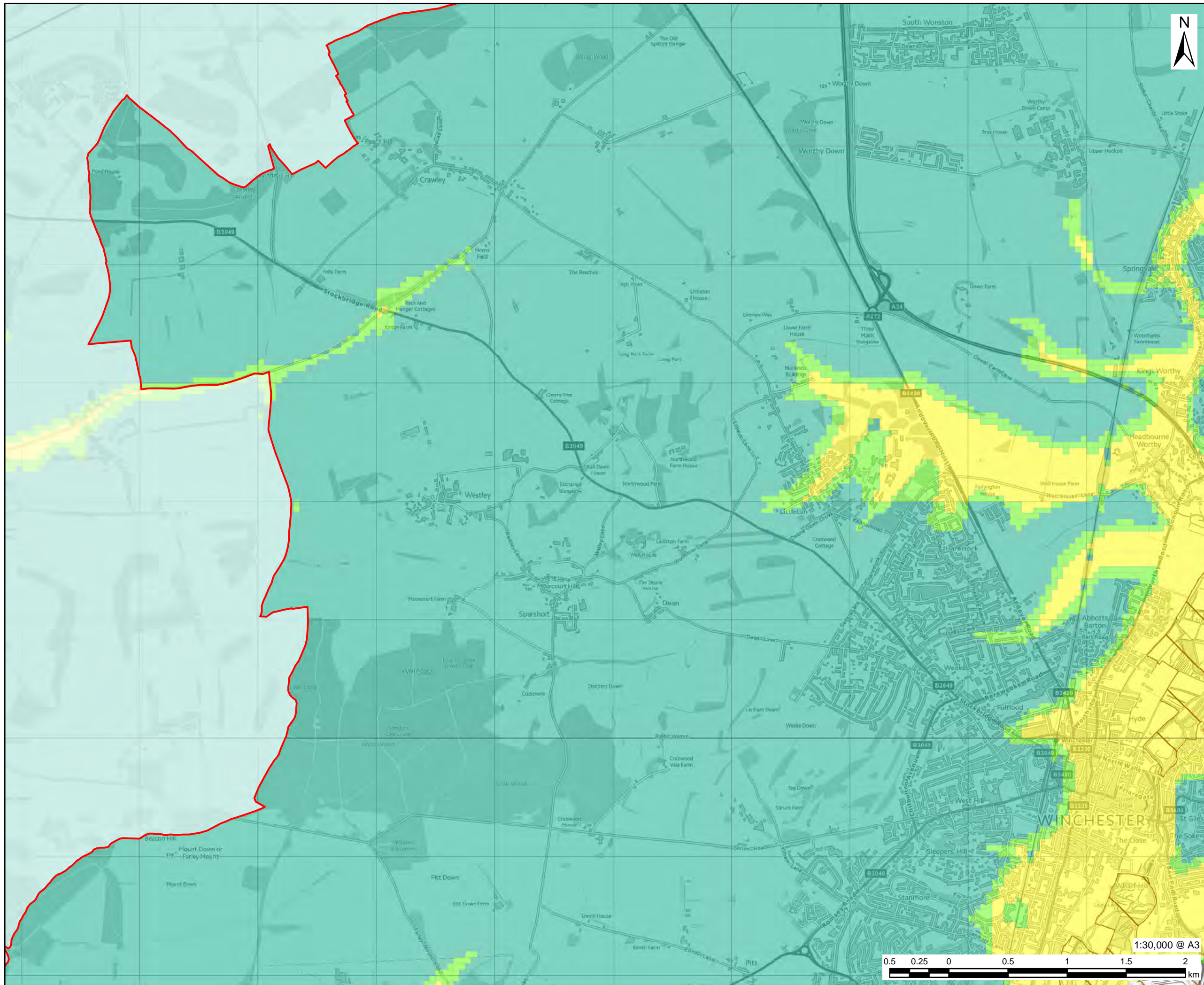
60653132

**FIGURE TITLE**

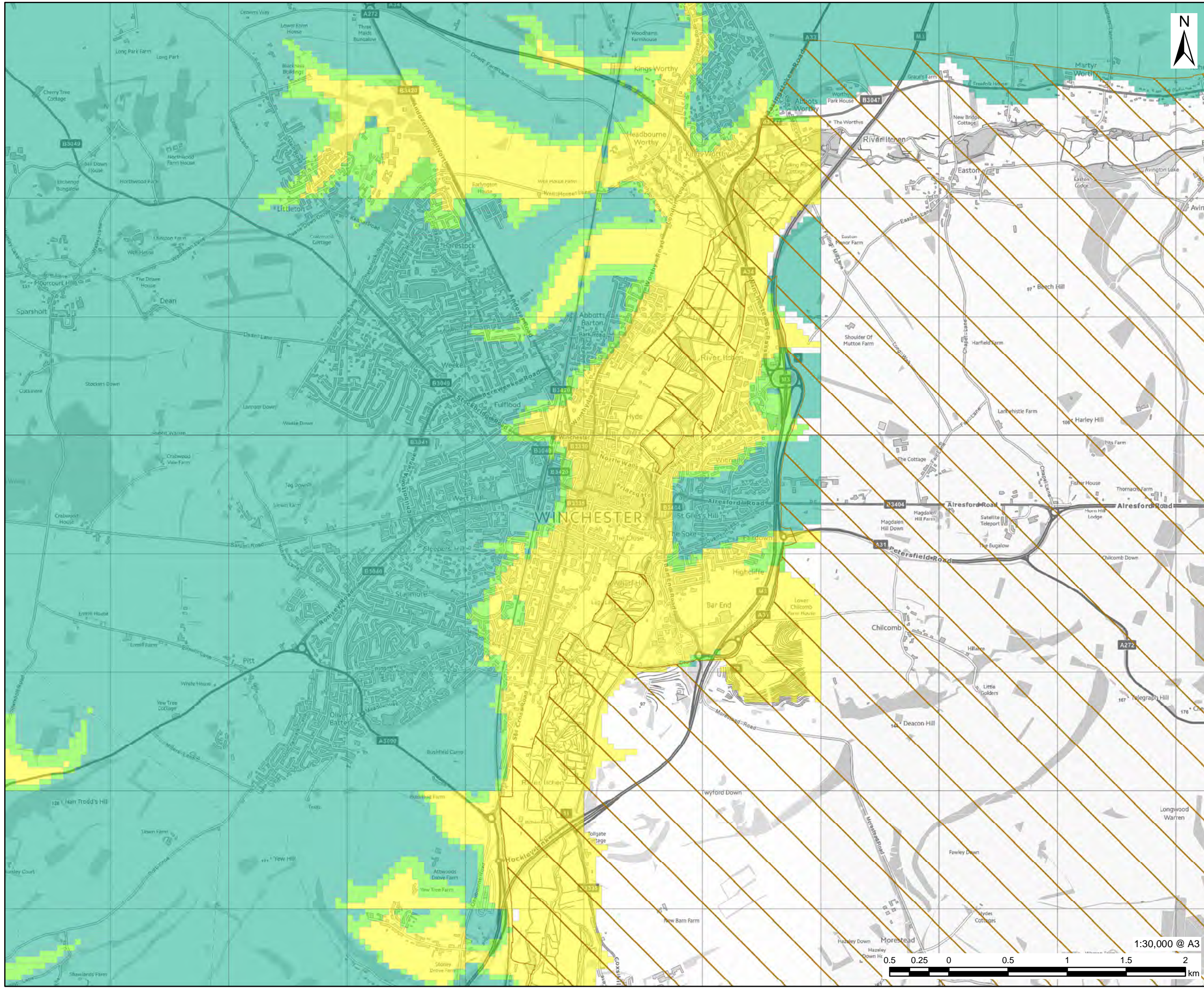
Susceptibility to Groundwater Flooding Sheet 4 of 11

**FIGURE NUMBER**

Figure 5D







**PROJECT**  
 Partnership for South Hampshire  
 Strategic Flood Risk Assessment

**CLIENT**  
 Portsmouth City Council on behalf of  
 Winchester City Council

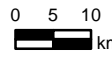
**CONSULTANT**  
 AECOM Limited  
 Sunley House  
 4 Bedford Park  
 Croydon, CR0 2AP  
 www.aecom.com

**LEGEND**

- Winchester City Boundary
- National Park Authorities Boundary
- Susceptibility to Groundwater Flooding to occur**
- Limited potential for groundwater flooding to occur
- Potential for groundwater flooding of property situated below ground level
- Potential for groundwater flooding to occur at surface

Elsewhere: Not considered to be prone to groundwater flooding: based on rock type.

**OVERVIEW**



**NOTES**

© Environment Agency copyright and/or database right 2022.  
 Reproduced from Ordnance Survey digital map data © Crown copyright 2022. All rights reserved. Licence number 0100031673.  
 Groundwater Flooding Data provided by British Geological Survey, March, 2022. Derived from 1:50,000 scale BGS Digital Data under Licence No. 2022/023A British Geological Survey © and Database Right UKRI. All rights reserved.  
 This map is intended to provide a strategic overview and should not be used to assess individual properties. Refer to the accompanying SFRA Report for details of the datasets and purpose of their use.

**ISSUE PURPOSE**

For Information

**PROJECT NUMBER**  
 60653132

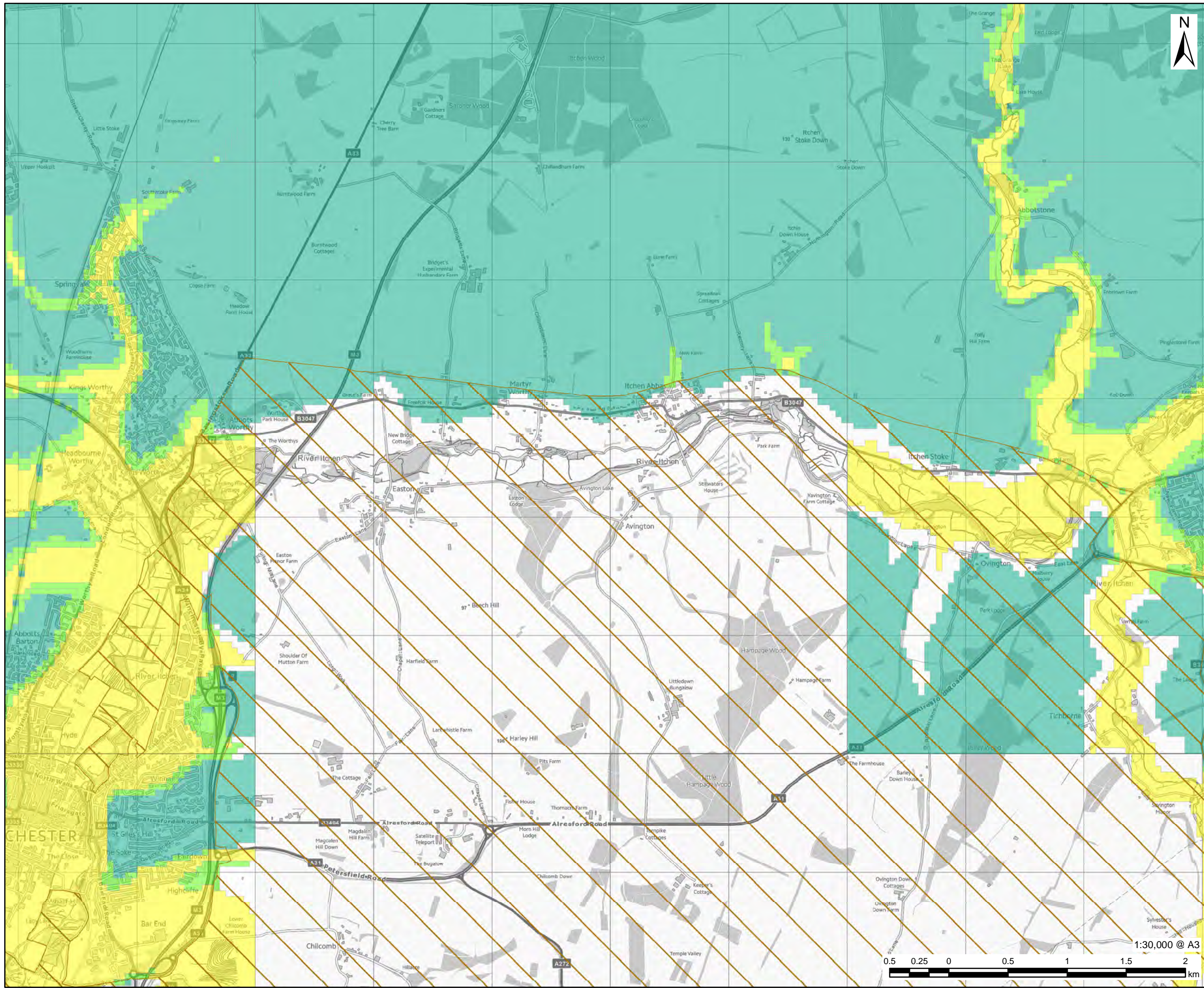
**FIGURE TITLE**  
 Susceptibility to Groundwater Flooding  
 Sheet 5 of 11

**FIGURE NUMBER**  
 Figure 5E



1:30,000 @ A3

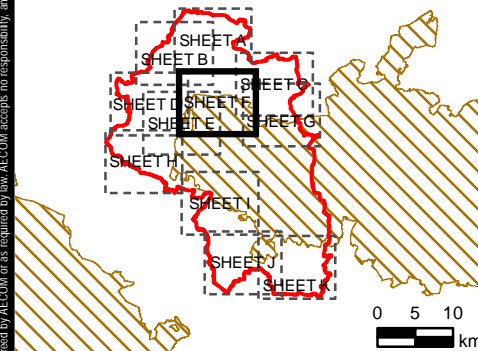
This drawing has been prepared for the use of AECOM's client. It may not be used, modified, reproduced or relied upon by third parties, except as agreed by AECOM or as required by law. AECOM accepts no responsibility, and denies any liability whatsoever, to any party that uses or relies on this drawing without AECOM's express written consent. Do not scale this document. All measurements must be obtained from the stated dimensions.



- LEGEND**
- Winchester City Boundary
  - National Park Authorities Boundary
  - Susceptibility to Groundwater Flooding**
  - Limited potential for groundwater flooding to occur
  - Potential for groundwater flooding of property situated below ground level
  - Potential for groundwater flooding to occur at surface

Elsewhere: Not considered to be prone to groundwater flooding: based on rock type.

**OVERVIEW**



**NOTES**

© Environment Agency copyright and/or database right 2022.  
Reproduced from Ordnance Survey digital map data © Crown copyright 2022. All rights reserved. Licence number 0100031673.  
Groundwater Flooding Data provided by British Geological Survey, March, 2022.  
Derived from 1:50,000 scale BGS Digital Data under Licence No. 2022/023A British Geological Survey © and Database Right UKRI. All rights reserved.  
This map is intended to provide a strategic overview and should not be used to assess individual properties. Refer to the accompanying SFRA Report for details of the datasets and purpose of their use.

**ISSUE PURPOSE**

For Information

**PROJECT NUMBER**

60653132

**FIGURE TITLE**

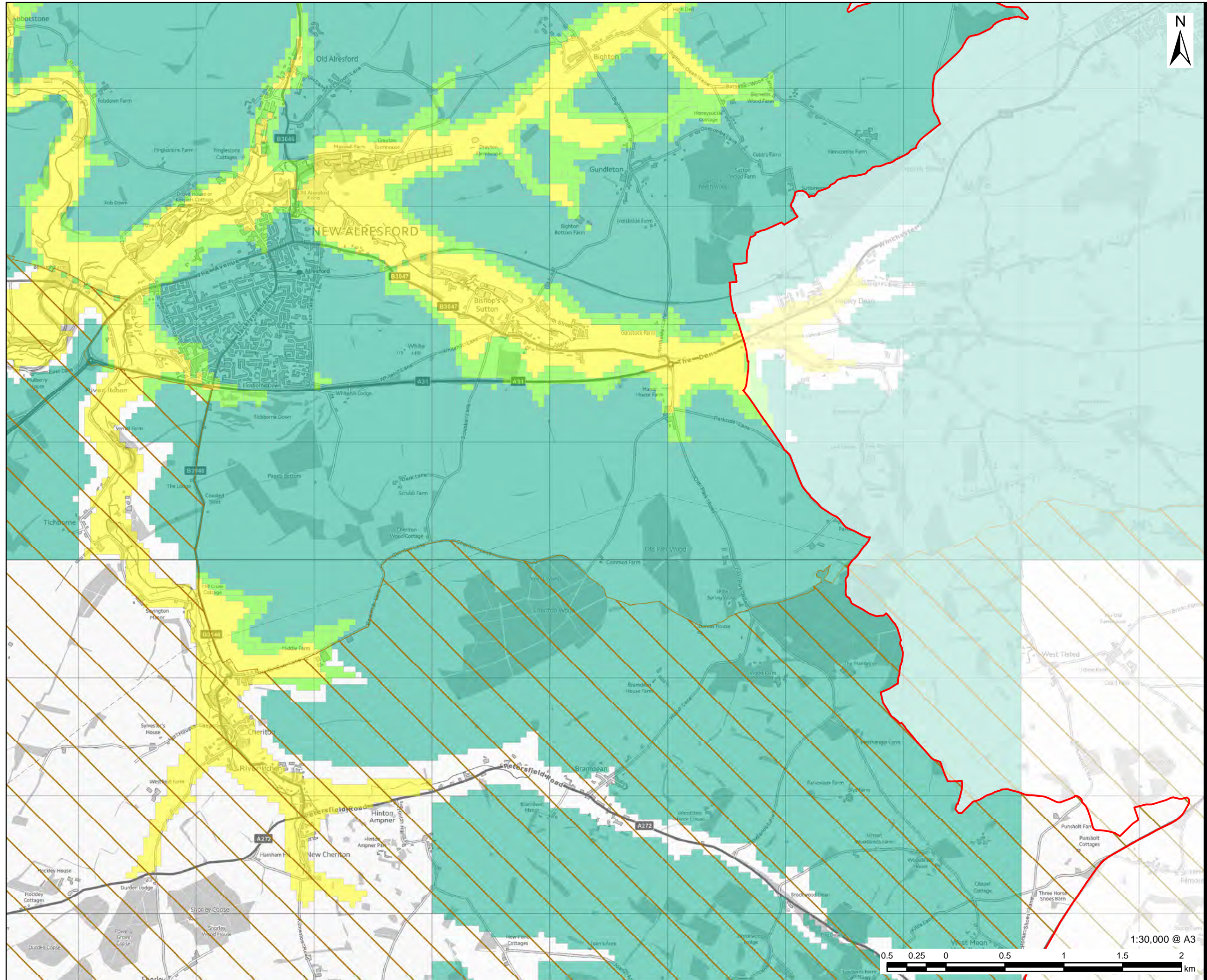
Susceptibility to Groundwater Flooding  
Sheet 6 of 11

**FIGURE NUMBER**

Figure 5F



This drawing has been prepared for the use of AECOM's client. It may not be used, modified, reproduced or relied upon by third parties, except as agreed by AECOM or as required by law. AECOM accepts no responsibility, and denies any liability whatsoever, to any party that uses or relies on this drawing without AECOM's express written consent. Do not scale this document. All measurements must be obtained from the stated dimensions.



**PROJECT**  
Partnership for South Hampshire Strategic Flood Risk Assessment

**CLIENT**  
Portsmouth City Council on behalf of Winchester City Council

**CONSULTANT**  
AECOM Limited  
Sunley House  
4 Bedford Park  
Croydon, CR0 2AP  
www.aecom.com

**LEGEND**

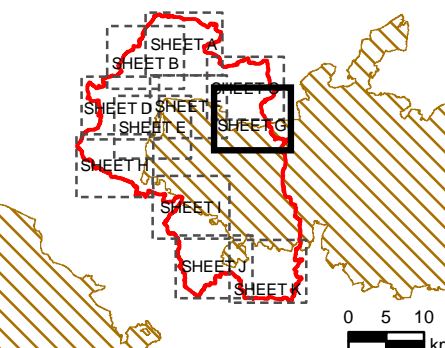
- Winchester City Boundary
- National Park Authorities Boundary

Susceptibility to Groundwater flooding to occur

- Limited potential for groundwater flooding to occur
- Potential for groundwater flooding of property situated below ground level
- Potential for groundwater flooding to occur at surface

Elsewhere: Not considered to be prone to groundwater flooding: based on rock type.

**OVERVIEW**



**NOTES**

© Environment Agency copyright and/or database right 2022.  
 Reproduced from Ordnance Survey digital map data © Crown copyright 2022. All rights reserved. Licence number 0100031673.  
 Groundwater Flooding Data provided by British Geological Survey, March, 2022.  
 Derived from 1:50,000 scale BGS Digital Data under Licence No. 2022/023A British Geological Survey © and Database Right UKRI. All rights reserved.  
 This map is intended to provide a strategic overview and should not be used to assess individual properties. Refer to the accompanying SFRA Report for details of the datasets and purpose of their use.


**ISSUE PURPOSE**

For Information

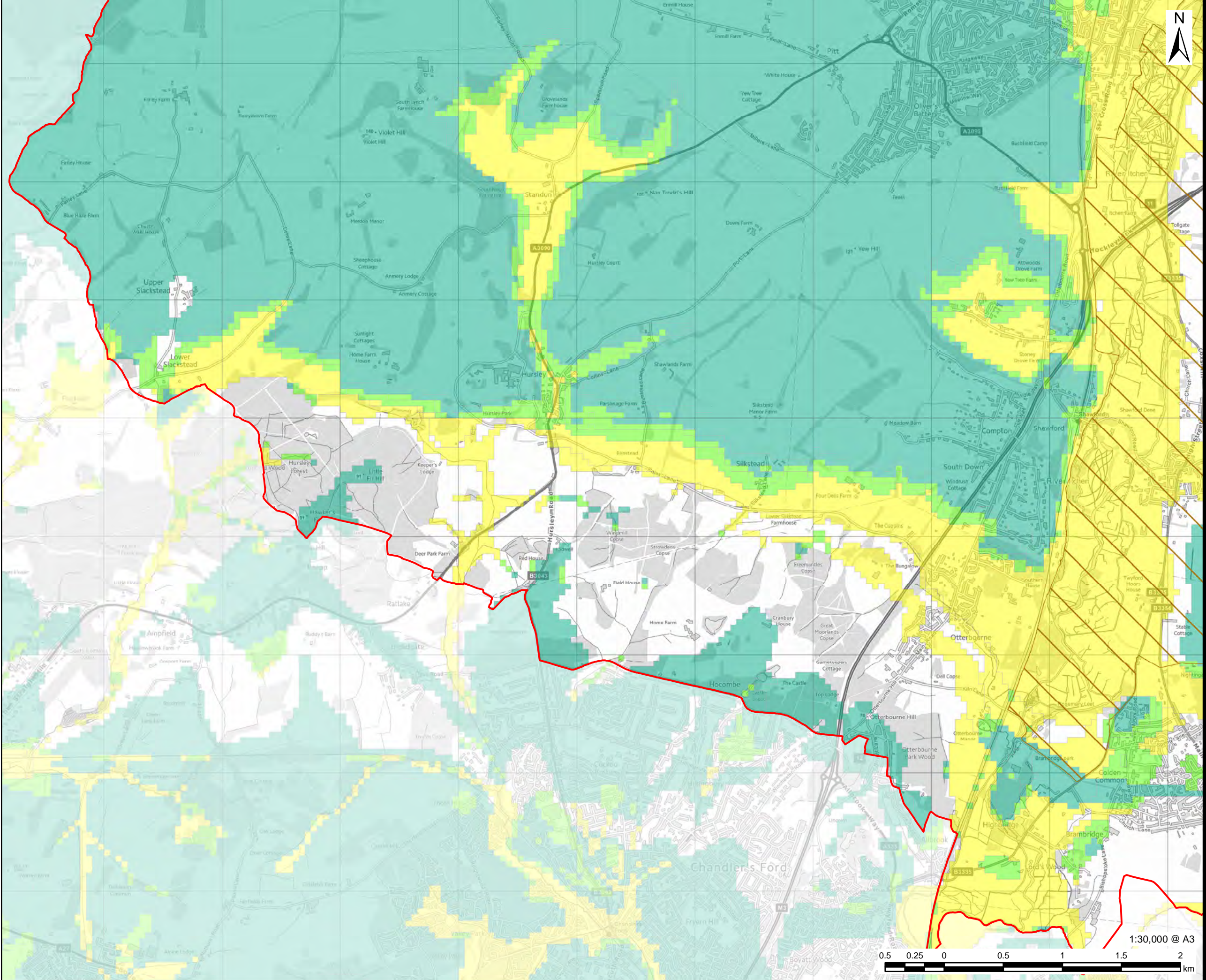
**PROJECT NUMBER**  
60653132

**FIGURE TITLE**  
Susceptibility to Groundwater Flooding Sheet 7 of 11

**FIGURE NUMBER**  
Figure 5G



This drawing has been prepared for the use of AECOM's client. It may not be used, modified, reproduced or relied upon by third parties, except as agreed by AECOM or as required by law. AECOM accepts no responsibility, and denies any liability whatsoever, to any party that uses or relies on this drawing without AECOM's express written consent. Do not scale this document. All measurements must be obtained from the stated dimensions.



# AECOM

**PROJECT**  
Partnership for South Hampshire Strategic Flood Risk Assessment

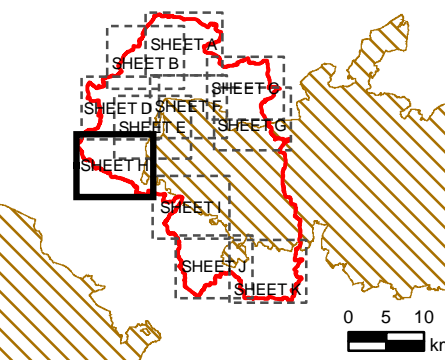
**CLIENT**  
Portsmouth City Council on behalf of Winchester City Council

**CONSULTANT**  
AECOM Limited  
Sunley House  
4 Bedford Park  
Croydon, CR0 2AP  
www.aecom.com

- LEGEND**
- Winchester City Boundary
  - National Park Authorities Boundary
  - Susceptibility to Groundwater Flooding**
  - Limited potential for groundwater flooding to occur
  - Potential for groundwater flooding of property situated below ground level
  - Potential for groundwater flooding to occur at surface

Elsewhere: Not considered to be prone to groundwater flooding: based on rock type.

**OVERVIEW**



**NOTES**

© Environment Agency copyright and/or database right 2022.  
Reproduced from Ordnance Survey digital map data © Crown copyright 2022. All rights reserved. Licence number 0100031673.  
Groundwater Flooding Data provided by British Geological Survey, March, 2022.  
Derived from 1:50,000 scale BGS Digital Data under Licence No. 2022/023A British Geological Survey © and Database Right UKRI. All rights reserved.  
This map is intended to provide a strategic overview and should not be used to assess individual properties. Refer to the accompanying SFRA Report for details of the datasets and purpose of their use.

**ISSUE PURPOSE**

For Information

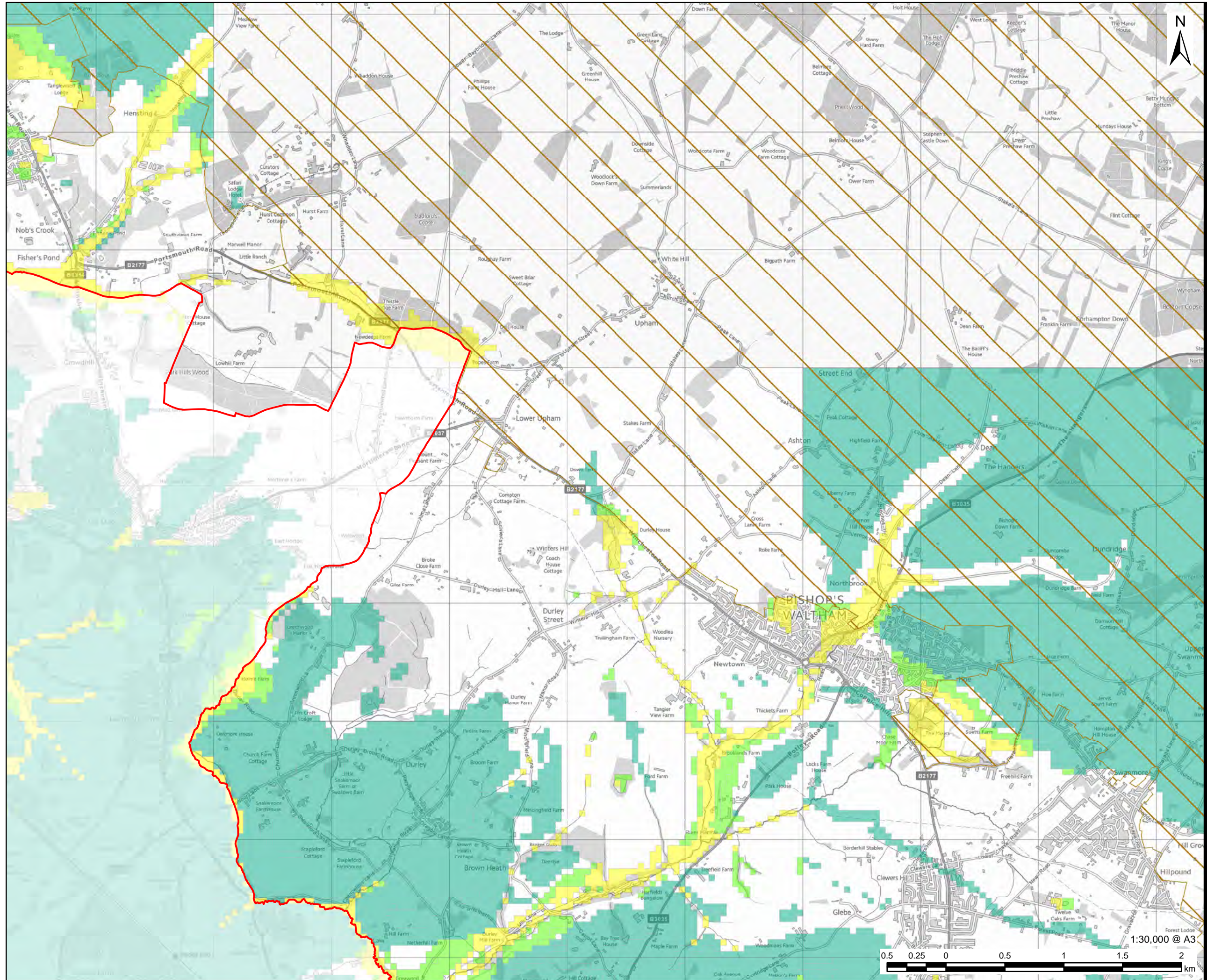
**PROJECT NUMBER**  
60653132

**FIGURE TITLE**  
Susceptibility to Groundwater Flooding Sheet 8 of 11

**FIGURE NUMBER**  
Figure 5H



This drawing has been prepared for the use of AECOM's client. It may not be used, modified, reproduced or relied upon by third parties, except as agreed by AECOM or as required by law. AECOM accepts no responsibility, and denies any liability whatsoever, to any party that uses or relies on this drawing without AECOM's express written consent. Do not scale this document. All measurements must be obtained from the stated dimensions.



**PROJECT**  
Partnership for South Hampshire Strategic Flood Risk Assessment

**CLIENT**  
Portsmouth City Council on behalf of Winchester City Council

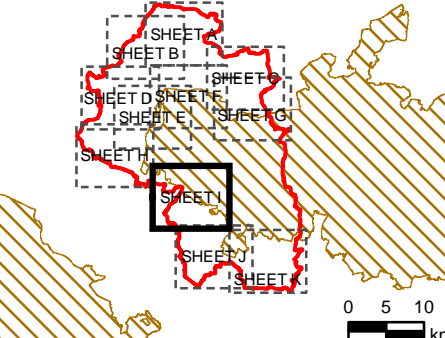
**CONSULTANT**  
AECOM Limited  
Sunley House  
4 Bedford Park  
Croydon, CR0 2AP  
www.aecom.com

**LEGEND**

- Winchester City Boundary
- National Park Authorities Boundary
- Susceptibility to Groundwater Flooding**
- Limited potential for groundwater flooding to occur
- Potential for groundwater flooding of property situated below ground level
- Potential for groundwater flooding to occur at surface

Elsewhere: Not considered to be prone to groundwater flooding: based on rock type.

**OVERVIEW**



**NOTES**

© Environment Agency copyright and/or database right 2022.  
 Reproduced from Ordnance Survey digital map data © Crown copyright 2022. All rights reserved. Licence number 0100031673.  
 Groundwater Flooding Data provided by British Geological Survey, March, 2022.  
 Derived from 1:50,000 scale BGS Digital Data under Licence No. 2022/023A British Geological Survey © and Database Right UKRI. All rights reserved.  
 This map is intended to provide a strategic overview and should not be used to assess individual properties. Refer to the accompanying SFRA Report for details of the datasets and purpose of their use.

**ISSUE PURPOSE**

For Information

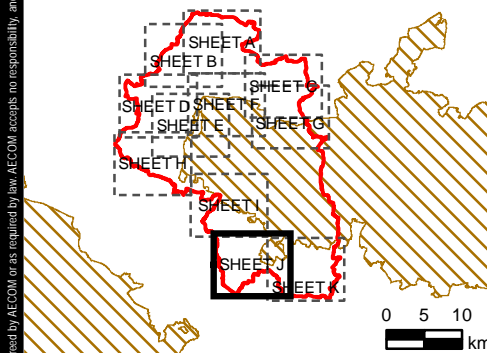
**PROJECT NUMBER**  
60653132

**FIGURE TITLE**  
Susceptibility to Groundwater Flooding Sheet 9 of 11

**FIGURE NUMBER**  
Figure 51

This drawing has been prepared for the use of AECOM's client. It may not be used, modified, reproduced or relied upon by third parties, except as agreed by AECOM or as required by law. AECOM accepts no responsibility, and denies any liability whatsoever, to any party that uses or relies on this drawing without AECOM's express written consent. Do not scale this document. All measurements must be obtained from the stated dimensions.

**OVERVIEW**



**NOTES**

© Environment Agency copyright and/or database right 2022.  
Reproduced from Ordnance Survey digital map data © Crown copyright 2022. All rights reserved. Licence number 0100031673.  
Groundwater Flooding Data provided by British Geological Survey, March, 2022.  
Derived from 1:50,000 scale BGS Digital Data under Licence No. 2022/023A British Geological Survey © and Database Right UKRI. All rights reserved.  
This map is intended to provide a strategic overview and should not be used to assess individual properties. Refer to the accompanying SFRA Report for details of the datasets and purpose of their use.

**ISSUE PURPOSE**

For Information

**PROJECT NUMBER**

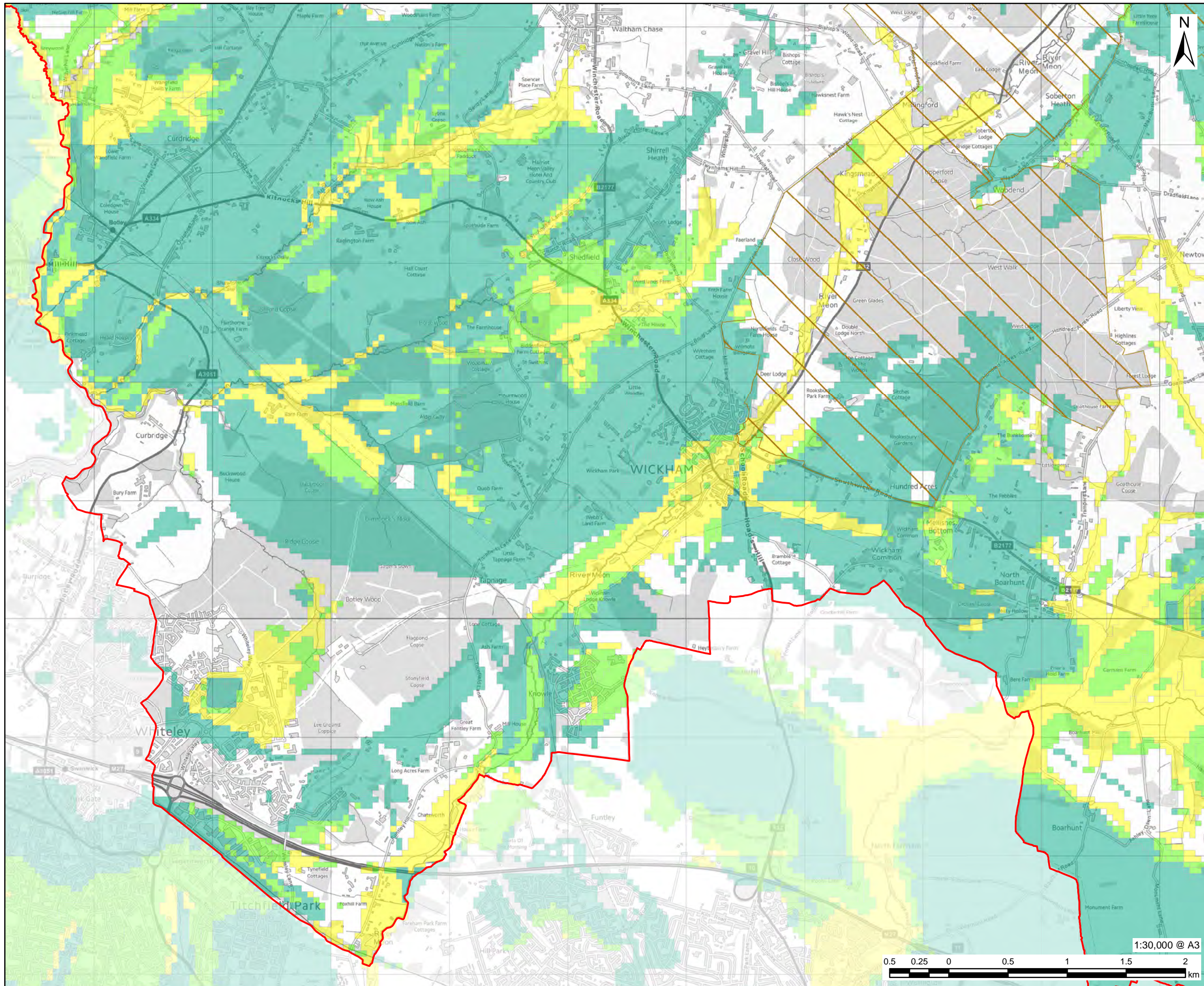
60653132

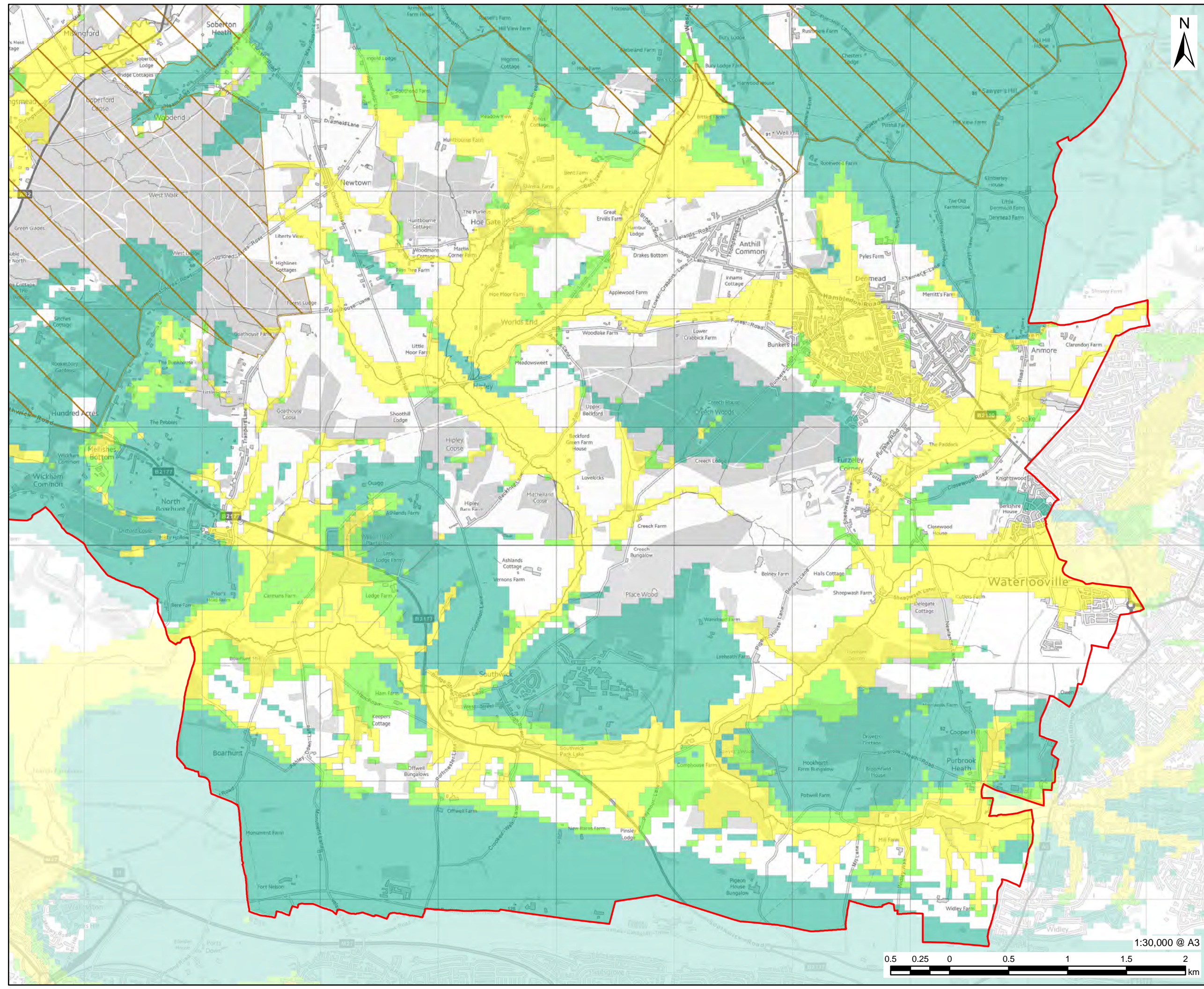
**FIGURE TITLE**

Susceptibility to Groundwater Flooding  
Sheet 10 of 11

**FIGURE NUMBER**

Figure 5J





# AECOM

**PROJECT**  
Partnership for South Hampshire Strategic Flood Risk Assessment

**CLIENT**  
Portsmouth City Council on behalf of Winchester City Council

**CONSULTANT**  
AECOM Limited  
Sunley House  
4 Bedford Park  
Croydon, CR0 2AP  
www.aecom.com

**LEGEND**

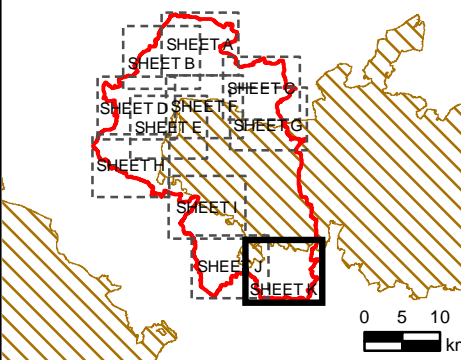
- Winchester City Boundary
- National Park Authorities Boundary

Susceptibility to Groundwater Flooding

- Limited potential for groundwater flooding to occur
- Potential for groundwater flooding of property situated below ground level
- Potential for groundwater flooding to occur at surface

Elsewhere: Not considered to be prone to groundwater flooding: based on rock type.

**OVERVIEW**



**NOTES**

© Environment Agency copyright and/or database right 2022.  
 Reproduced from Ordnance Survey digital map data © Crown copyright 2022. All rights reserved. Licence number 0100031673.  
 Groundwater Flooding Data provided by British Geological Survey, March, 2022.  
 Derived from 1:50,000 scale BGS Digital Data under Licence No. 2022/023A British Geological Survey © and Database Right UKRI. All rights reserved.  
 This map is intended to provide a strategic overview and should not be used to assess individual properties. Refer to the accompanying SFRA Report for details of the datasets and purpose of their use.

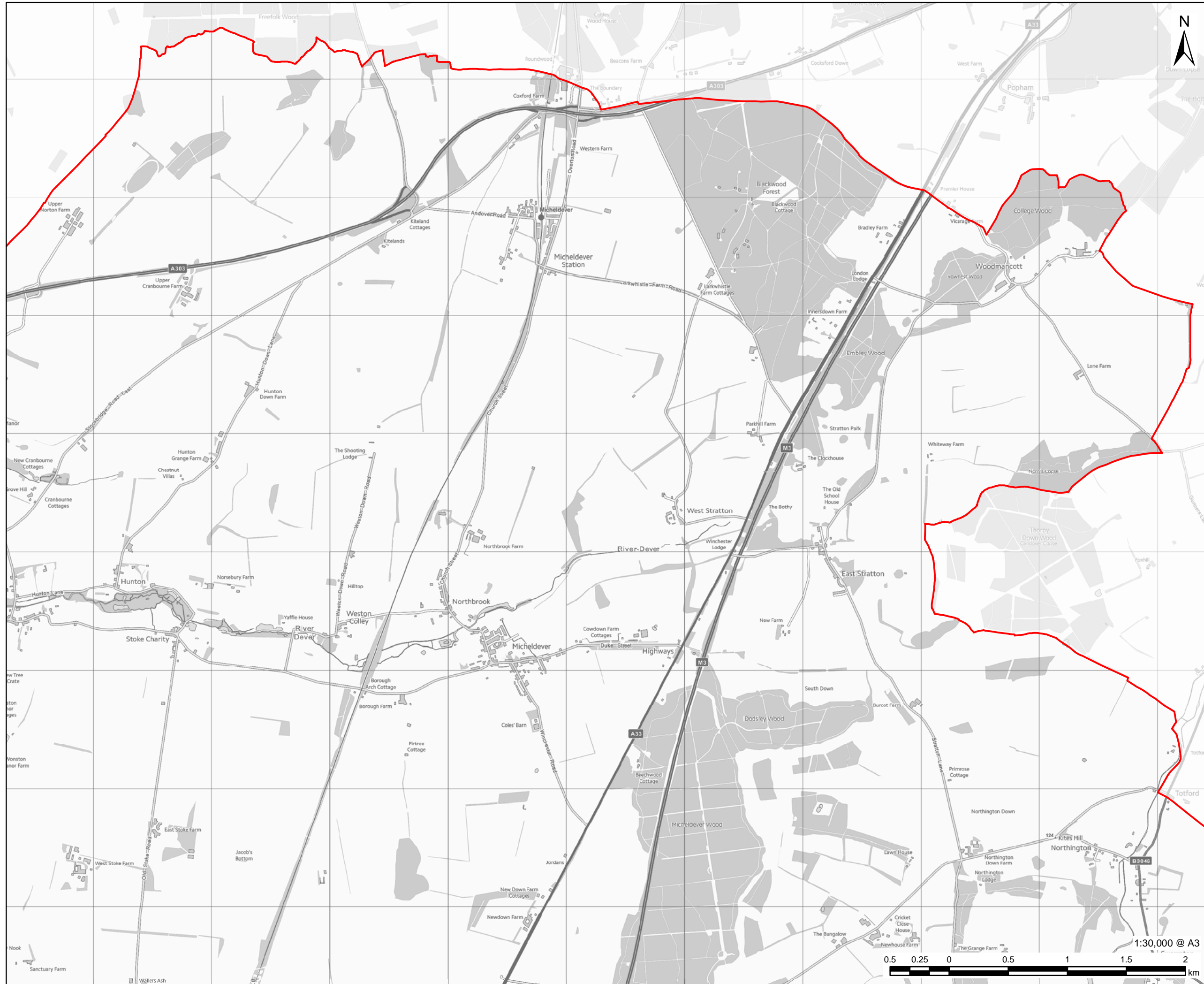
**ISSUE PURPOSE**  
For Information

**PROJECT NUMBER**  
60653132

**FIGURE TITLE**  
Susceptibility to Groundwater Flooding Sheet 11 of 11

**FIGURE NUMBER**  
Figure 5K

This drawing has been prepared for the use of AECOM's client. It may not be used, modified, reproduced or relied upon by third parties, except as agreed by AECOM or as required by law. AECOM accepts no responsibility, and denies any liability whatsoever, to any party that uses or relies on this drawing without AECOM's express written consent. Do not scale this document. All measurements must be obtained from the stated dimensions.



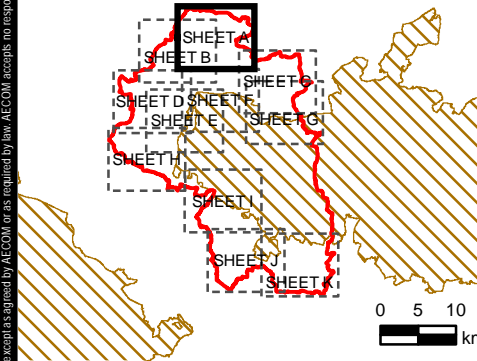
**PROJECT**  
Partnership for South Hampshire  
Strategic Flood Risk Assessment

**CLIENT**  
Portsmouth City Council on behalf of  
Winchester City Council

**CONSULTANT**  
AECOM Limited  
Sunley House  
4 Bedford Park  
Croydon, CR0 2AP  
www.aecom.com

**LEGEND**  
Winchester City Boundary

**OVERVIEW**



**NOTES**

© Environment Agency copyright and/or database right 2022.  
Reproduced from Ordnance Survey digital map data © Crown copyright 2022. All rights reserved. Licence number 0100031673.  
Additional layers provided by Hampshire County Council, March, 2022.  
This map is intended to provide a strategic overview and should not be used to assess individual properties. Refer to the accompanying SFRA Report for details of the datasets and purpose of their use.

**ISSUE PURPOSE**

For Information

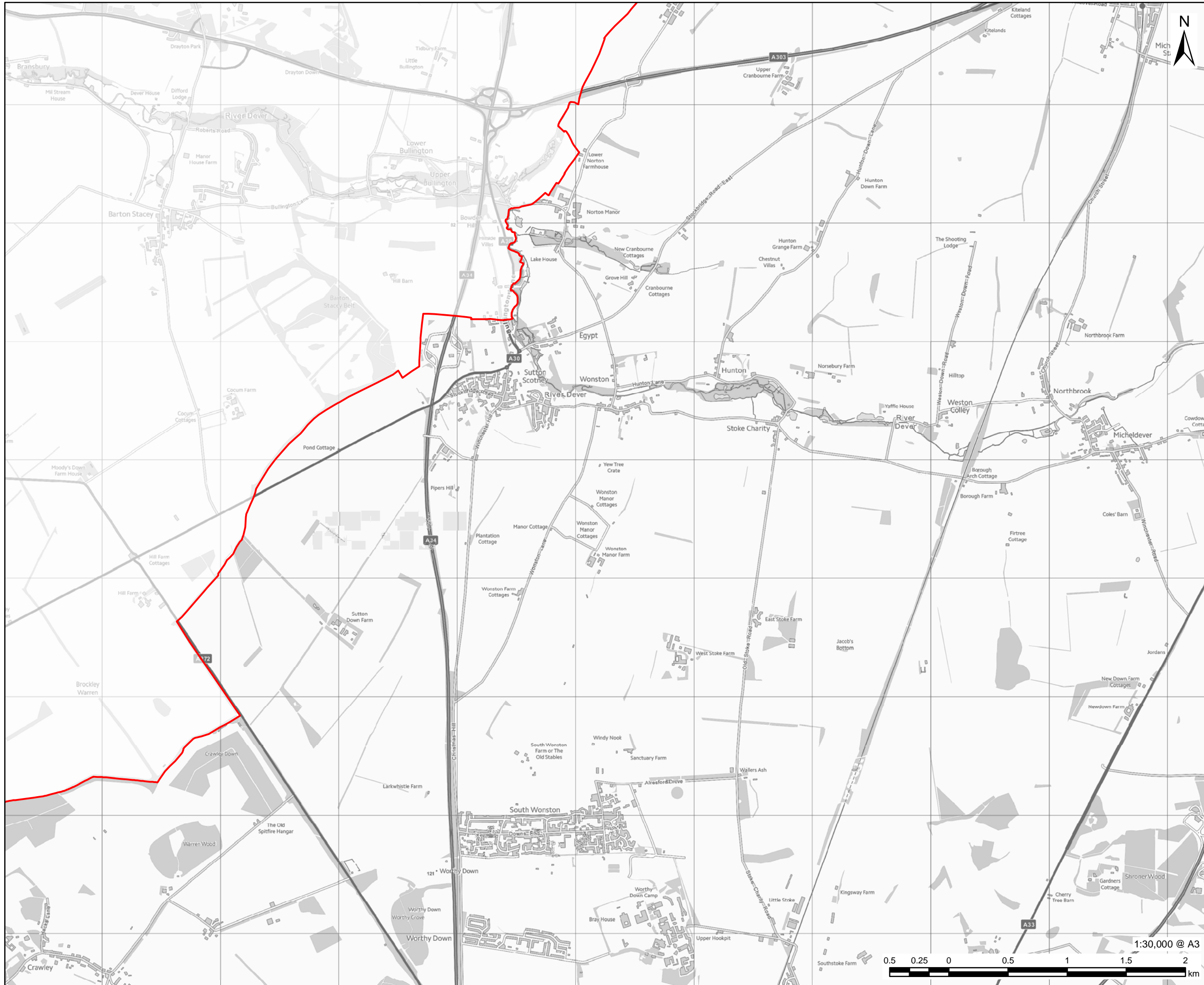
**PROJECT NUMBER**  
60653132

**FIGURE TITLE**  
Risk of Flooding from Reservoirs  
Sheet 1 of 11

**FIGURE NUMBER**  
Figure 6A







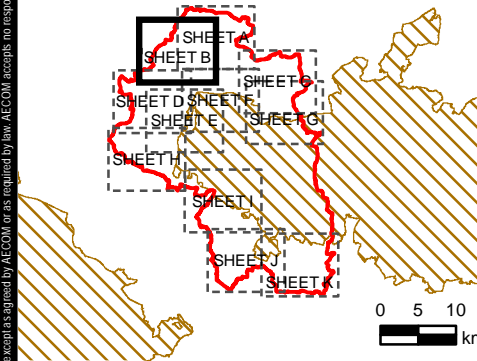
**PROJECT**  
Partnership for South Hampshire  
Strategic Flood Risk Assessment

**CLIENT**  
Portsmouth City Council on behalf of  
Winchester City Council

**CONSULTANT**  
AECOM Limited  
Sunley House  
4 Bedford Park  
Croydon, CR0 2AP  
www.aecom.com

**LEGEND**  
Winchester City Boundary

**OVERVIEW**



**NOTES**

© Environment Agency copyright and/or database right 2022.  
Reproduced from Ordnance Survey digital map data © Crown copyright 2022. All rights reserved. Licence number 0100031673.  
Additional layers provided by Hampshire County Council, March, 2022.  
This map is intended to provide a strategic overview and should not be used to assess individual properties. Refer to the accompanying SFRA Report for details of the datasets and purpose of their use.

**ISSUE PURPOSE**

For Information

**PROJECT NUMBER**


60653132

**FIGURE TITLE**

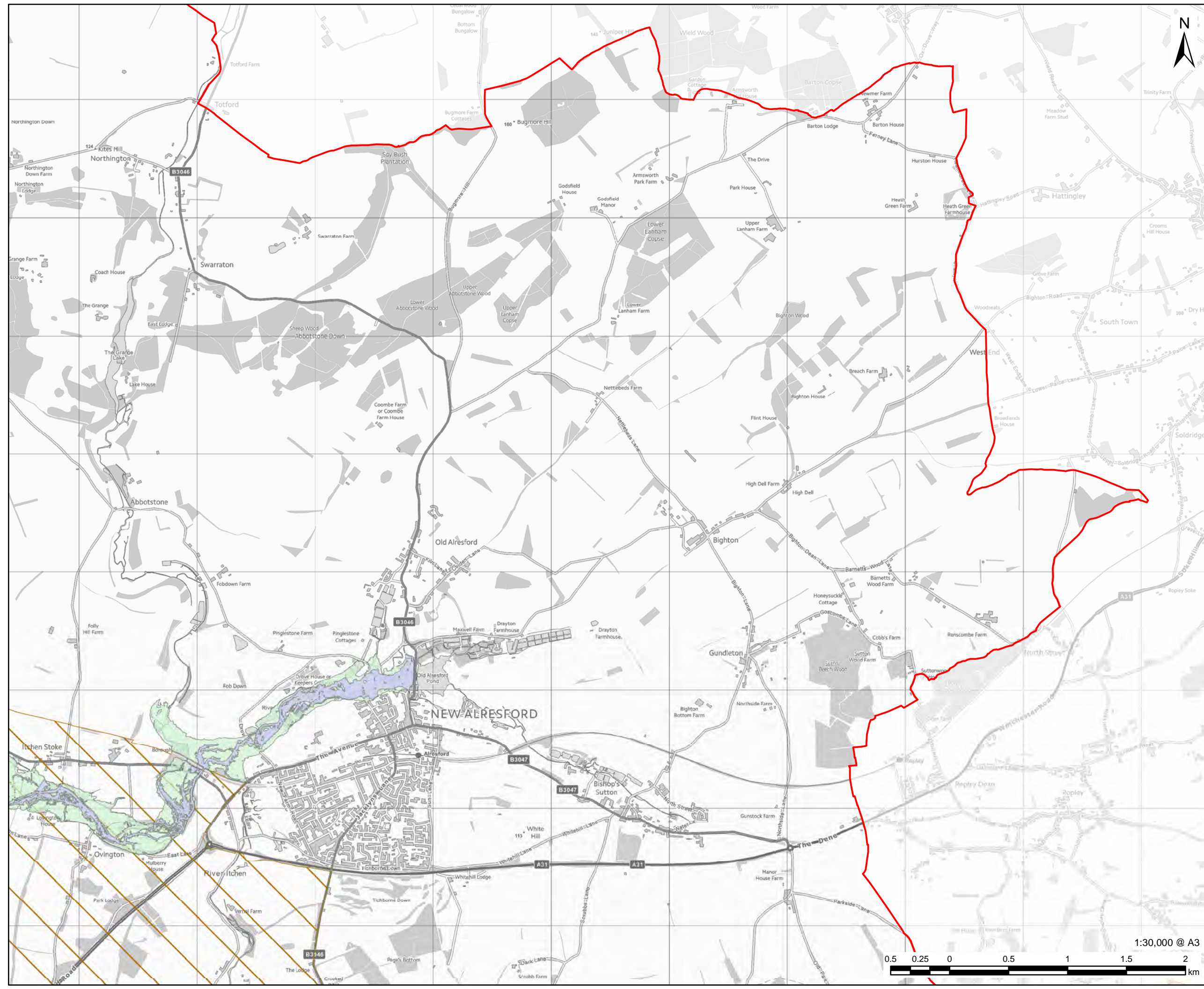
Risk of Flooding from Reservoirs  
Sheet 2 of 11

**FIGURE NUMBER**

Figure 6B



This drawing has been prepared for the use of AECOM's client. It may not be used, modified, reproduced or relied upon by third parties, except as agreed by AECOM or as required by law. AECOM accepts no responsibility, and denies any liability whatsoever, to any party that uses or relies on this drawing without AECOM's express written consent. Do not scale this document. All measurements must be obtained from the stated dimensions.



**PROJECT**  
Partnership for South Hampshire  
Strategic Flood Risk Assessment

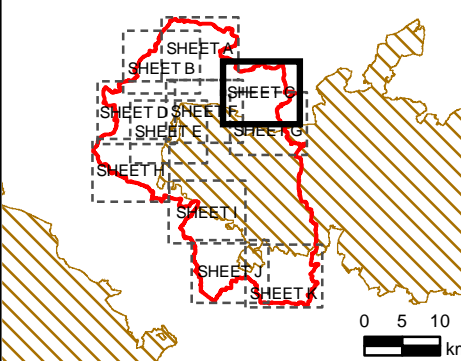
**CLIENT**  
Portsmouth City Council on behalf of  
Winchester City Council

**CONSULTANT**  
AECOM Limited  
Sunley House  
4 Bedford Park  
Croydon, CR0 2AP  
www.aecom.com

**LEGEND**

- Winchester City Boundary
- National Park Authorities
- Risk of flooding from reservoirs
- When river levels are normal
- When there is also flooding from rivers

**OVERVIEW**



**NOTES**

© Environment Agency copyright and/or database right 2022.  
Reproduced from Ordnance Survey digital map data © Crown copyright 2022. All rights reserved. Licence number 0100031673.  
Additional layers provided by Hampshire County Council, March, 2022.  
This map is intended to provide a strategic overview and should not be used to assess individual properties. Refer to the accompanying SFRA Report for details of the datasets and purpose of their use.

**ISSUE PURPOSE**

For Information

**PROJECT NUMBER**  
60653132

**FIGURE TITLE**  
Risk of Flooding from Reservoirs  
Sheet 3 of 11

**FIGURE NUMBER**  
Figure 6C



This drawing has been prepared for the use of AECOM's client. It may not be used, modified, reproduced or relied upon by third parties, except as agreed by AECOM or as required by law. AECOM accepts no responsibility, and denies any liability whatsoever, to any party that uses or relies on this drawing without AECOM's express written consent. Do not scale this document. All measurements must be obtained from the stated dimensions.

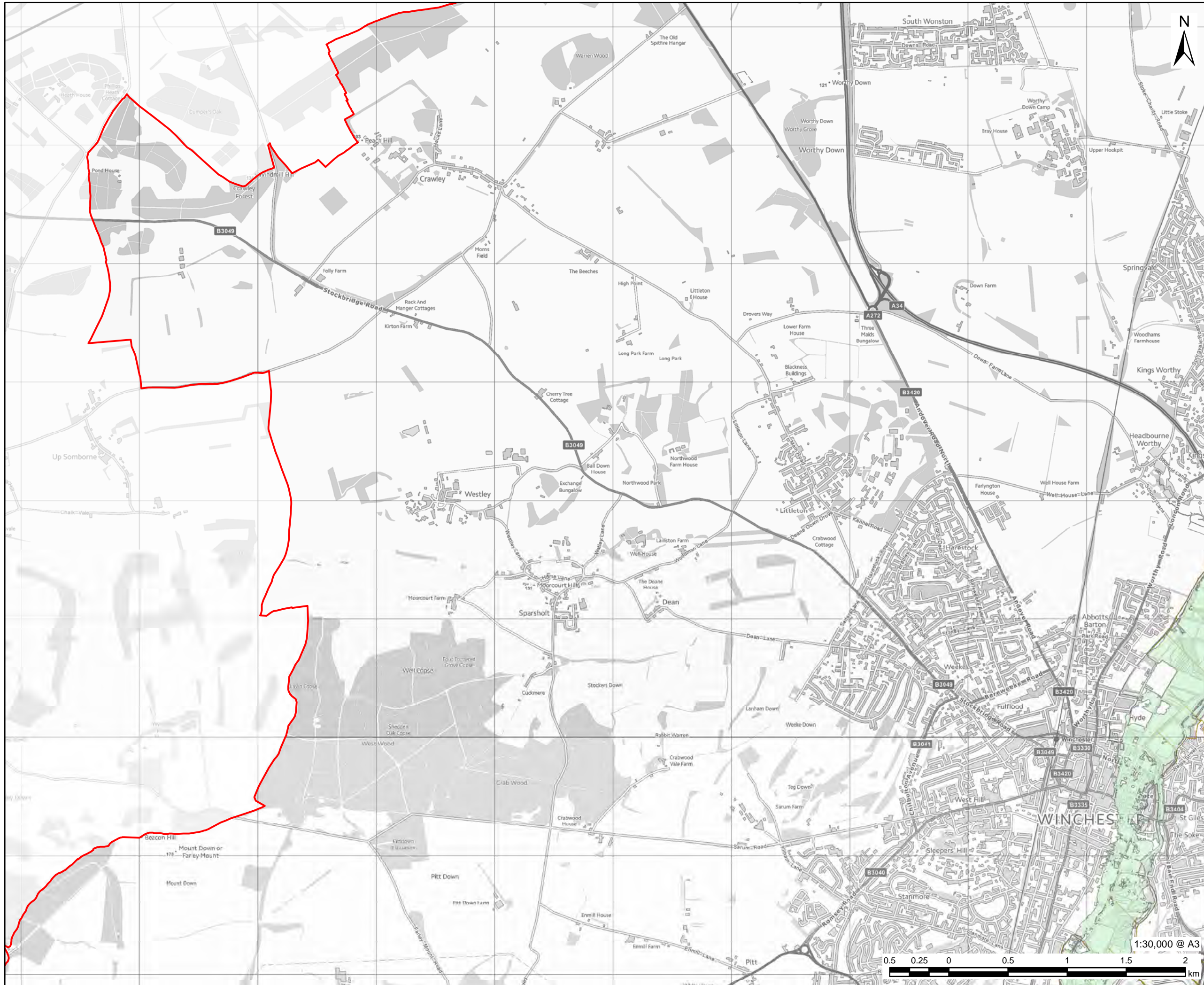
**PROJECT**  
Partnership for South Hampshire  
Strategic Flood Risk Assessment

**CLIENT**  
Portsmouth City Council on behalf of  
Winchester City Council

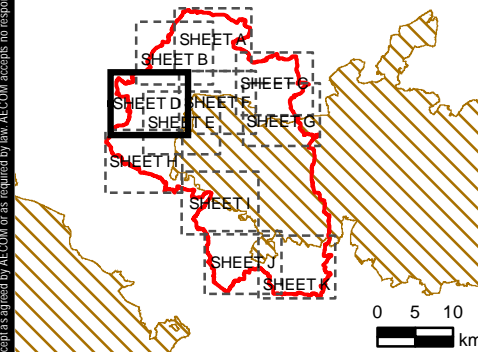
**CONSULTANT**  
AECOM Limited  
Sunley House  
4 Bedford Park  
Croydon, CR0 2AP  
www.aecom.com

**LEGEND**

- Winchester City Boundary
- National Park Authorities
- When there is also flooding from rivers



### OVERVIEW



### NOTES

© Environment Agency copyright and/or database right 2022.  
Reproduced from Ordnance Survey digital map data © Crown copyright 2022. All rights reserved. Licence number 0100031673.  
Additional layers provided by Hampshire County Council, March, 2022.  
This map is intended to provide a strategic overview and should not be used to assess individual properties. Refer to the accompanying SFRA Report for details of the datasets and purpose of their use.

### ISSUE PURPOSE

For Information

### PROJECT NUMBER

60653132

### FIGURE TITLE

Risk of Flooding from Reservoirs  
Sheet 4 of 11

### FIGURE NUMBER

Figure 6D

This drawing has been prepared for the use of AECOM's client. It may not be used, modified, reproduced or relied upon by third parties, except as agreed by AECOM or as required by law. AECOM accepts no responsibility, and denies any liability whatsoever, to any party that uses or relies on this drawing without AECOM's express written consent. Do not scale this document. All measurements must be obtained from the stated dimensions.

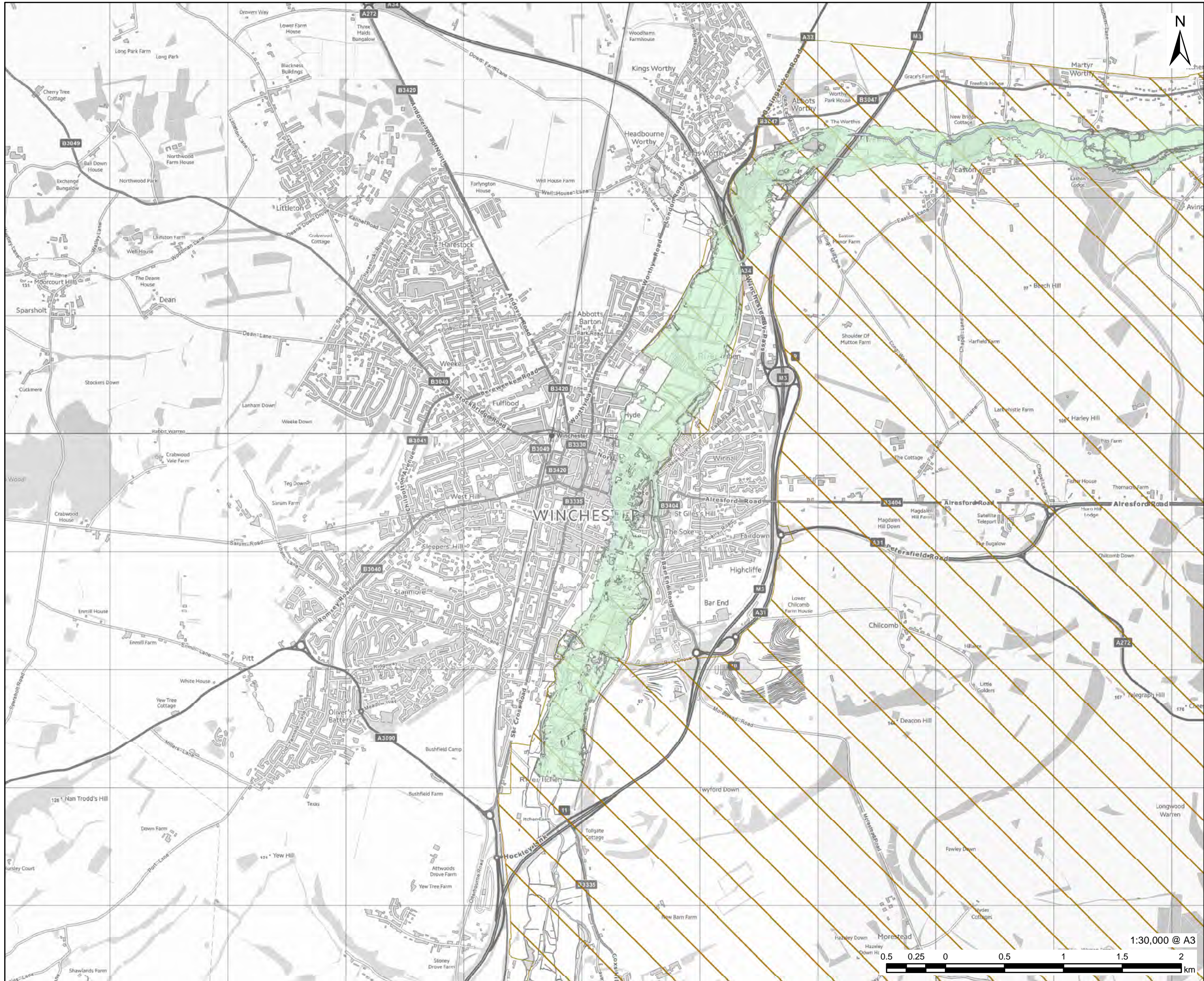
**PROJECT**  
Partnership for South Hampshire  
Strategic Flood Risk Assessment

**CLIENT**  
Portsmouth City Council on behalf of  
Winchester City Council

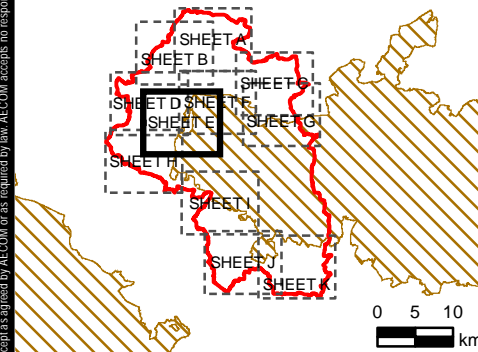
**CONSULTANT**  
AECOM Limited  
Sunley House  
4 Bedford Park  
Croydon, CR0 2AP  
www.aecom.com

**LEGEND**

- Winchester City Boundary
- National Park Authorities
- Risk of flooding from reservoirs
- When river levels are normal
- When there is also flooding from rivers



### OVERVIEW



### NOTES

© Environment Agency copyright and/or database right 2022.  
Reproduced from Ordnance Survey digital map data © Crown copyright 2022. All rights reserved. Licence number 0100031673.  
Additional layers provided by Hampshire County Council, March, 2022.  
This map is intended to provide a strategic overview and should not be used to assess individual properties. Refer to the accompanying SFRA Report for details of the datasets and purpose of their use.

### ISSUE PURPOSE

For Information

### PROJECT NUMBER

60653132


### FIGURE TITLE

Risk of Flooding from Reservoirs  
Sheet 5 of 11

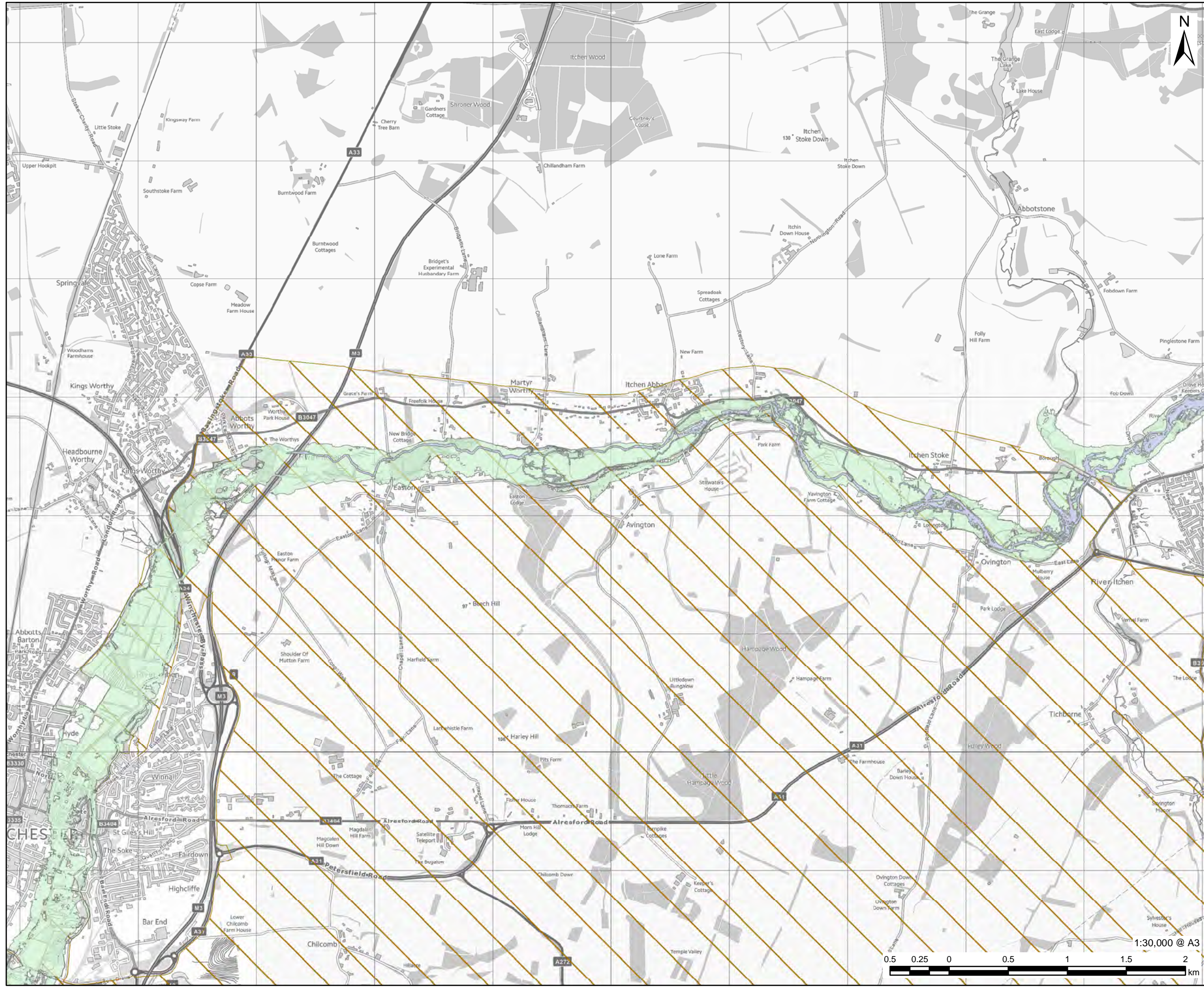
### FIGURE NUMBER

Figure 6E

1:30,000 @ A3



This drawing has been prepared for the use of AECOM's client. It may not be used, modified, reproduced or relied upon by third parties, except as agreed by AECOM or as required by law. AECOM accepts no responsibility, and denies any liability whatsoever, to any party that uses or relies on this drawing without AECOM's express written consent. Do not scale this document. All measurements must be obtained from the stated dimensions.



# AECOM

**PROJECT**

Partnership for South Hampshire Strategic Flood Risk Assessment





**CLIENT**

Portsmouth City Council on behalf of Winchester City Council

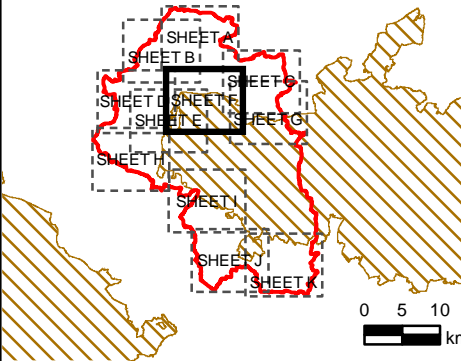
**CONSULTANT**

AECOM Limited  
Sunley House  
4 Bedford Park  
Croydon, CR0 2AP  
www.aecom.com

**LEGEND**

-  Winchester City Boundary
-  National Park Authorities
- Risk of flooding from reservoirs
  -  When river levels are normal
  -  When there is also flooding from rivers

**OVERVIEW**



**NOTES**

© Environment Agency copyright and/or database right 2022.  
Reproduced from Ordnance Survey digital map data © Crown copyright 2022. All rights reserved. Licence number 0100031673.  
Additional layers provided by Hampshire County Council, March, 2022.  
This map is intended to provide a strategic overview and should not be used to assess individual properties. Refer to the accompanying SFRA Report for details of the datasets and purpose of their use.

**ISSUE PURPOSE**

For Information

**PROJECT NUMBER**


60653132

**FIGURE TITLE**

Risk of Flooding from Reservoirs  
Sheet 6 of 11

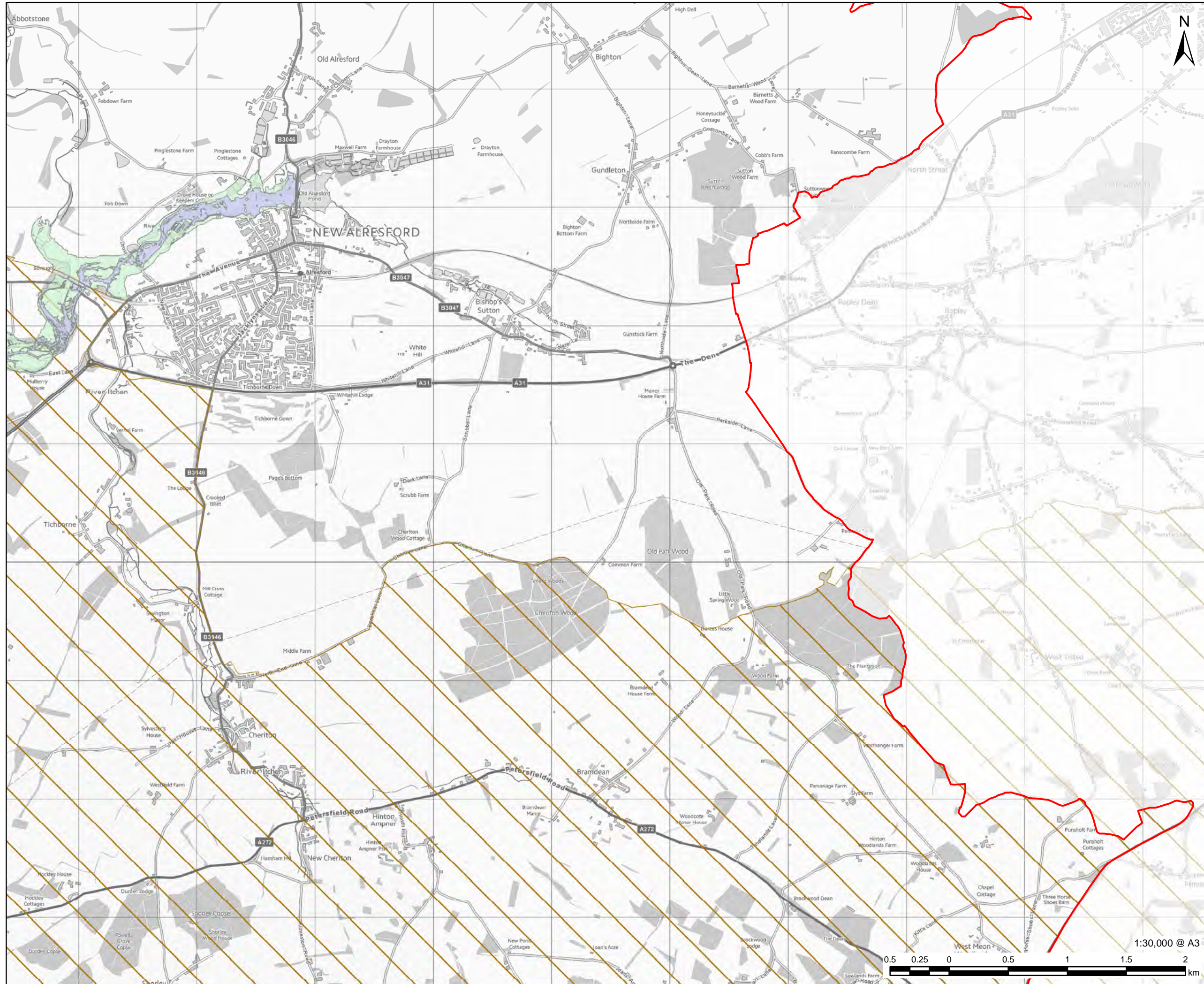
**FIGURE NUMBER**

Figure 6F



1:30,000 @ A3

This drawing has been prepared for the use of AECOM's client. It may not be used, modified, reproduced or relied upon by third parties, except as agreed by AECOM or as required by law. AECOM accepts no responsibility, and denies any liability whatsoever, to any party that uses or relies on this drawing without AECOM's express written consent. Do not scale this document. All measurements must be obtained from the stated dimensions.



# AECOM

**PROJECT**  
Partnership for South Hampshire  
Strategic Flood Risk Assessment

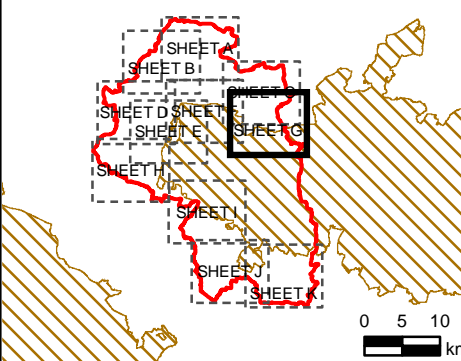
**CLIENT**  
Portsmouth City Council on behalf of  
Winchester City Council

**CONSULTANT**  
AECOM Limited  
Sunley House  
4 Bedford Park  
Croydon, CR0 2AP  
www.aecom.com

**LEGEND**

- Winchester City Boundary
- National Park Authorities
- Risk of flooding from reservoirs
- When river levels are normal
- When there is also flooding from rivers

**OVERVIEW**



**NOTES**

© Environment Agency copyright and/or database right 2022.  
Reproduced from Ordnance Survey digital map data © Crown copyright 2022. All rights reserved. Licence number 0100031673.  
Additional layers provided by Hampshire County Council, March, 2022.  
This map is intended to provide a strategic overview and should not be used to assess individual properties. Refer to the accompanying SFRA Report for details of the datasets and purpose of their use.

**ISSUE PURPOSE**

For Information

**PROJECT NUMBER**

60653132

**FIGURE TITLE**

Risk of Flooding from Reservoirs

Sheet 7 of 11

**FIGURE NUMBER**

Figure 6G







This drawing has been prepared for the use of AECOM's client. It may not be used, modified, reproduced or relied upon by third parties, except as agreed by AECOM or as required by law. AECOM accepts no responsibility, and denies any liability whatsoever, to any party that uses or relies on this drawing without AECOM's express written consent. Do not scale this document. All measurements must be obtained from the stated dimensions.

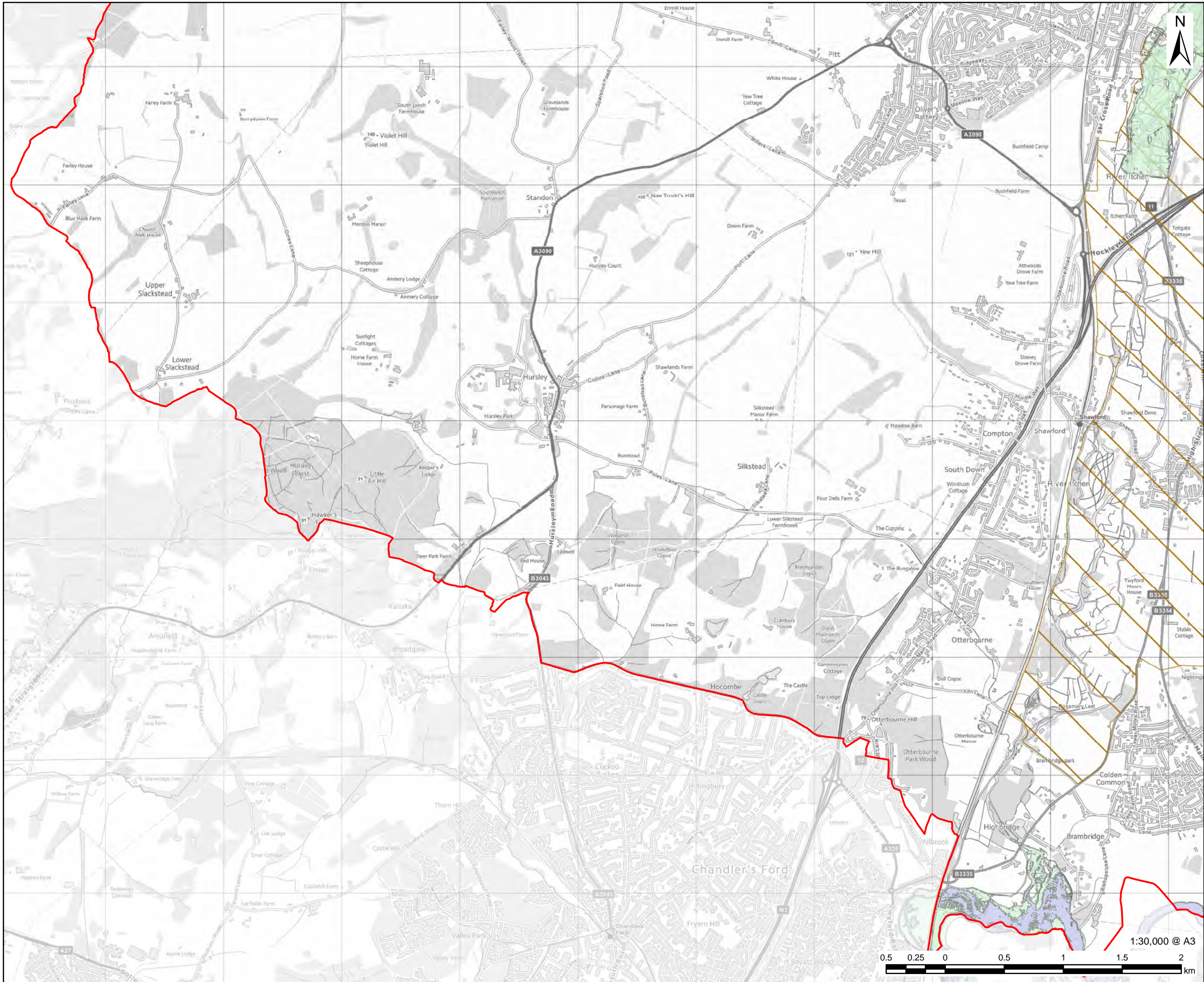
**PROJECT**  
Partnership for South Hampshire  
Strategic Flood Risk Assessment

**CLIENT**  
Portsmouth City Council on behalf of  
Winchester City Council

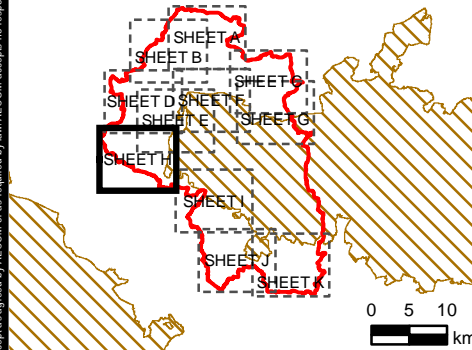
**CONSULTANT**  
AECOM Limited  
Sunley House  
4 Bedford Park  
Croydon, CR0 2AP  
www.aecom.com

**LEGEND**

-  Winchester City Boundary
-  National Park Authorities
- Risk of flooding from reservoirs
  -  When river levels are normal
  -  When there is also flooding from rivers



### OVERVIEW



### NOTES

© Environment Agency copyright and/or database right 2022.  
 Reproduced from Ordnance Survey digital map data © Crown copyright 2022. All rights reserved. Licence number 0100031673.  
 Additional layers provided by Hampshire County Council, March, 2022.  
 This map is intended to provide a strategic overview and should not be used to assess individual properties. Refer to the accompanying SFRA Report for details of the datasets and purpose of their use.

### ISSUE PURPOSE

For Information

### PROJECT NUMBER

60653132

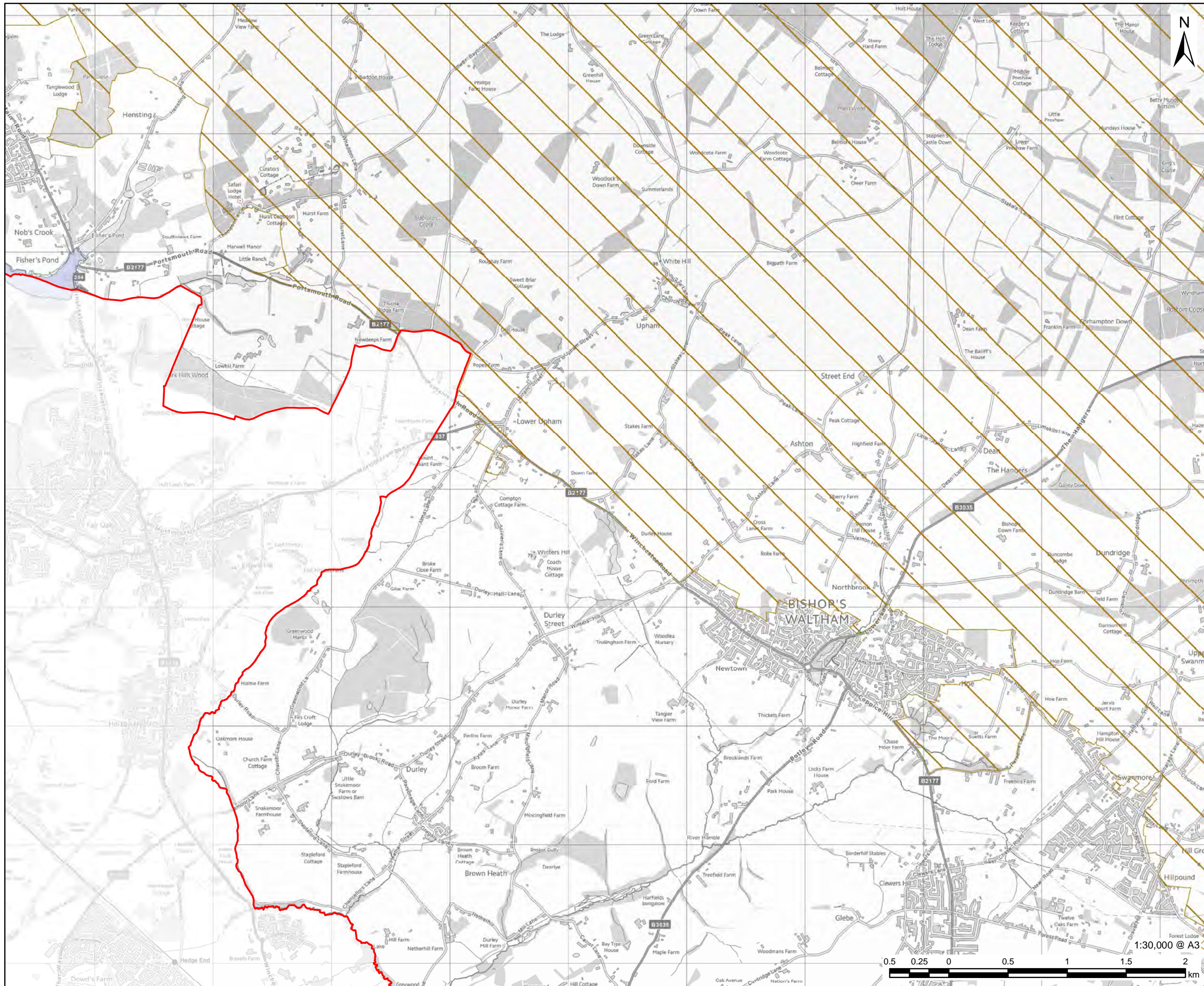
### FIGURE TITLE

Risk of Flooding from Reservoirs  
Sheet 8 of 11

### FIGURE NUMBER

Figure 6H

This drawing has been prepared for the use of AECOM's client. It may not be used, modified, reproduced or relied upon by third parties, except as agreed by AECOM or as required by law. AECOM accepts no responsibility, and denies any liability whatsoever, to any party that uses or relies on this drawing without AECOM's express written consent. Do not scale this document. All measurements must be obtained from the stated dimensions.



**PROJECT**  
 Partnership for South Hampshire  
 Strategic Flood Risk Assessment

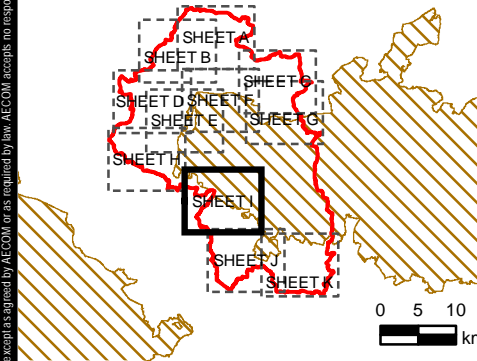
**CLIENT**  
 Portsmouth City Council on behalf of  
 Winchester City Council

**CONSULTANT**  
 AECOM Limited  
 Sunley House  
 4 Bedford Park  
 Croydon, CR0 2AP  
 www.aecom.com

**LEGEND**

- Winchester City Boundary
- National Park Authorities
- Risk of flooding from reservoirs
  - When river levels are normal
  - When there is also flooding from rivers

**OVERVIEW**



**NOTES**

© Environment Agency copyright and/or database right 2022.  
 Reproduced from Ordnance Survey digital map data © Crown copyright 2022. All rights reserved. Licence number 0100031673.  
 Additional layers provided by Hampshire County Council, March, 2022.  
 This map is intended to provide a strategic overview and should not be used to assess individual properties. Refer to the accompanying SFRA Report for details of the datasets and purpose of their use.

**ISSUE PURPOSE**

For Information

**PROJECT NUMBER**

60653132

**FIGURE TITLE**

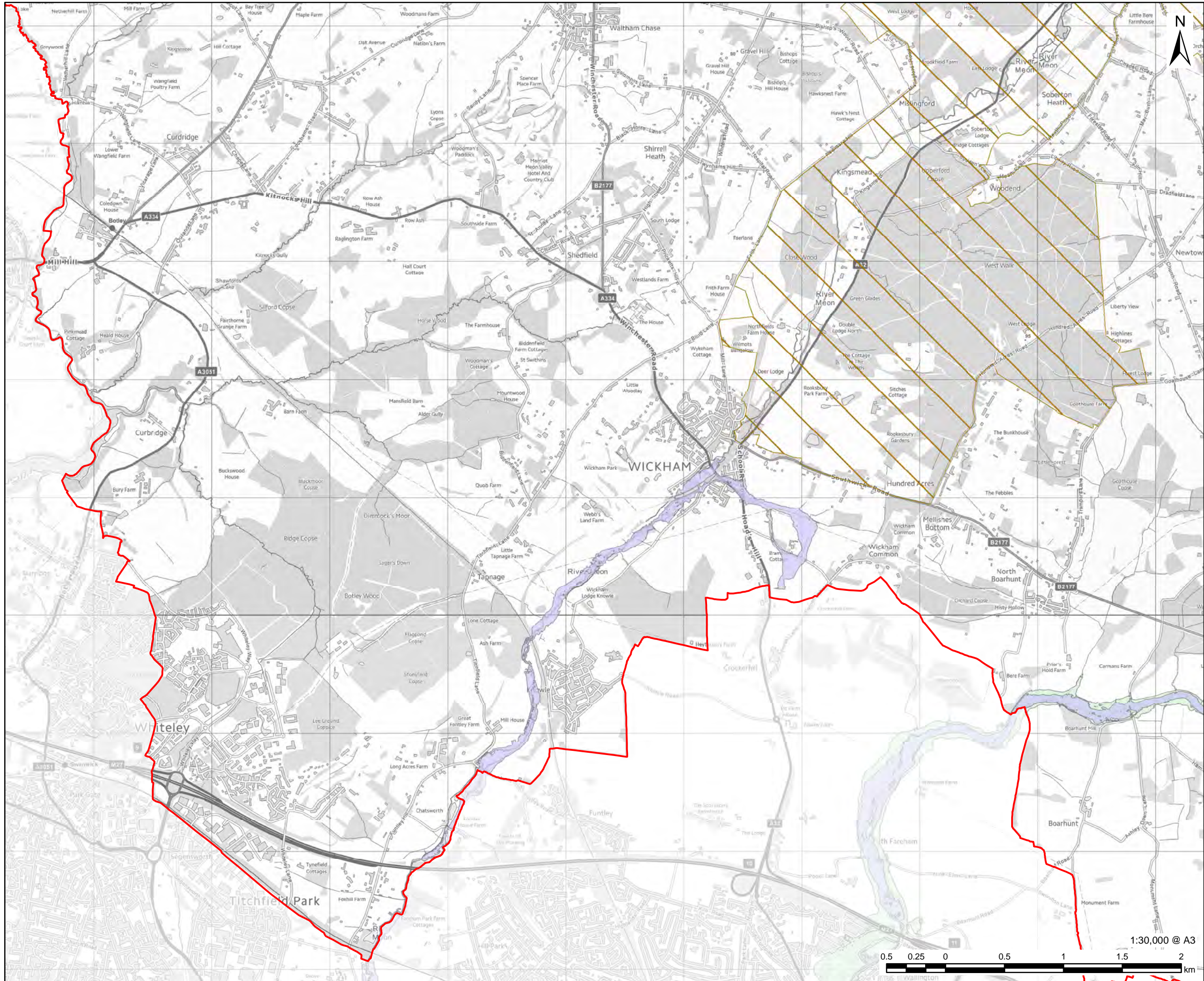
Risk of Flooding from Reservoirs  
 Sheet 9 of 11

**FIGURE NUMBER**

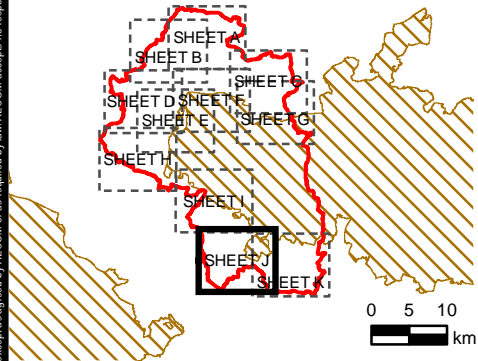
Figure 6I

This drawing has been prepared for the use of AECOM's client. It may not be used, modified, reproduced or relied upon by third parties, except as agreed by AECOM or as required by law. AECOM accepts no responsibility, and denies any liability whatsoever, to any party that uses or relies on this drawing without AECOM's express written consent. Do not scale this document. All measurements must be obtained from the stated dimensions.





**OVERVIEW**



**NOTES**

© Environment Agency copyright and/or database right 2022.  
Reproduced from Ordnance Survey digital map data © Crown copyright 2022. All rights reserved. Licence number 0100031673.  
Additional layers provided by Hampshire County Council, March, 2022.  
This map is intended to provide a strategic overview and should not be used to assess individual properties. Refer to the accompanying SFRA Report for details of the datasets and purpose of their use.

**ISSUE PURPOSE**

For Information

**PROJECT NUMBER**

60653132

**FIGURE TITLE**

Risk of Flooding from Reservoirs  
Sheet 10 of 11

**FIGURE NUMBER**

Figure 6J



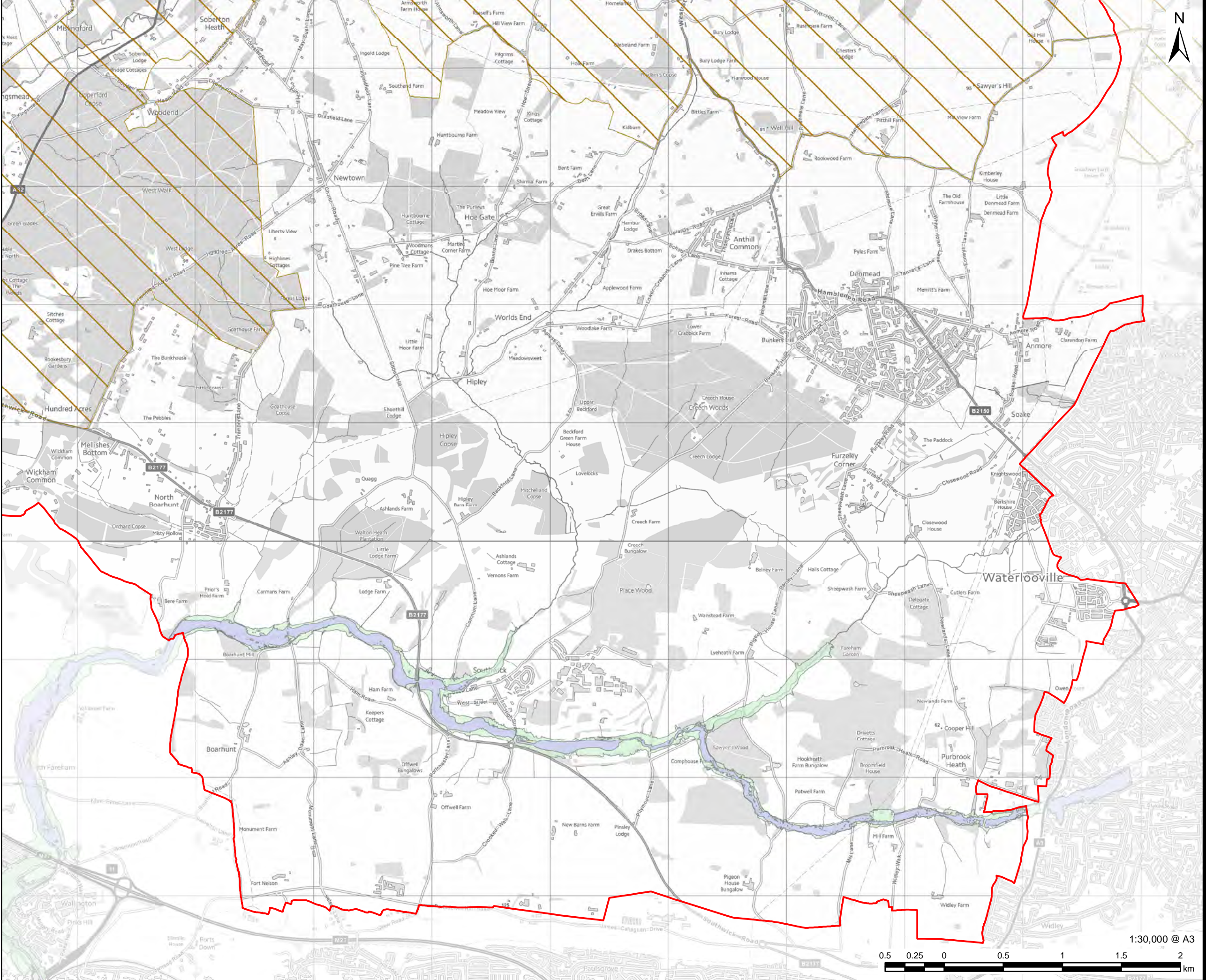


**PROJECT**  
Partnership for South Hampshire Strategic Flood Risk Assessment

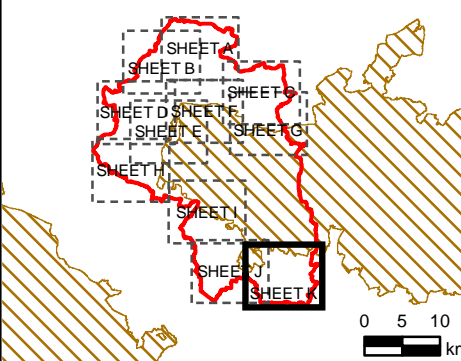
**CLIENT**  
Portsmouth City Council on behalf of Winchester City Council

**CONSULTANT**  
AECOM Limited  
Sunley House  
4 Bedford Park  
Croydon, CR0 2AP  
www.aecom.com

**LEGEND**  
Winchester City Boundary  
National Park Authorities  
Risk of flooding from reservoirs  
When river levels are normal  
When there is also flooding from rivers



**OVERVIEW**



**NOTES**  
© Environment Agency copyright and/or database right 2022.  
Reproduced from Ordnance Survey digital map data © Crown copyright 2022. All rights reserved. Licence number 0100031673.  
Additional layers provided by Hampshire County Council, March, 2022.  
This map is intended to provide a strategic overview and should not be used to assess individual properties. Refer to the accompanying SFRA Report for details of the datasets and purpose of their use.

**ISSUE PURPOSE**

For Information

**PROJECT NUMBER**  
60653132

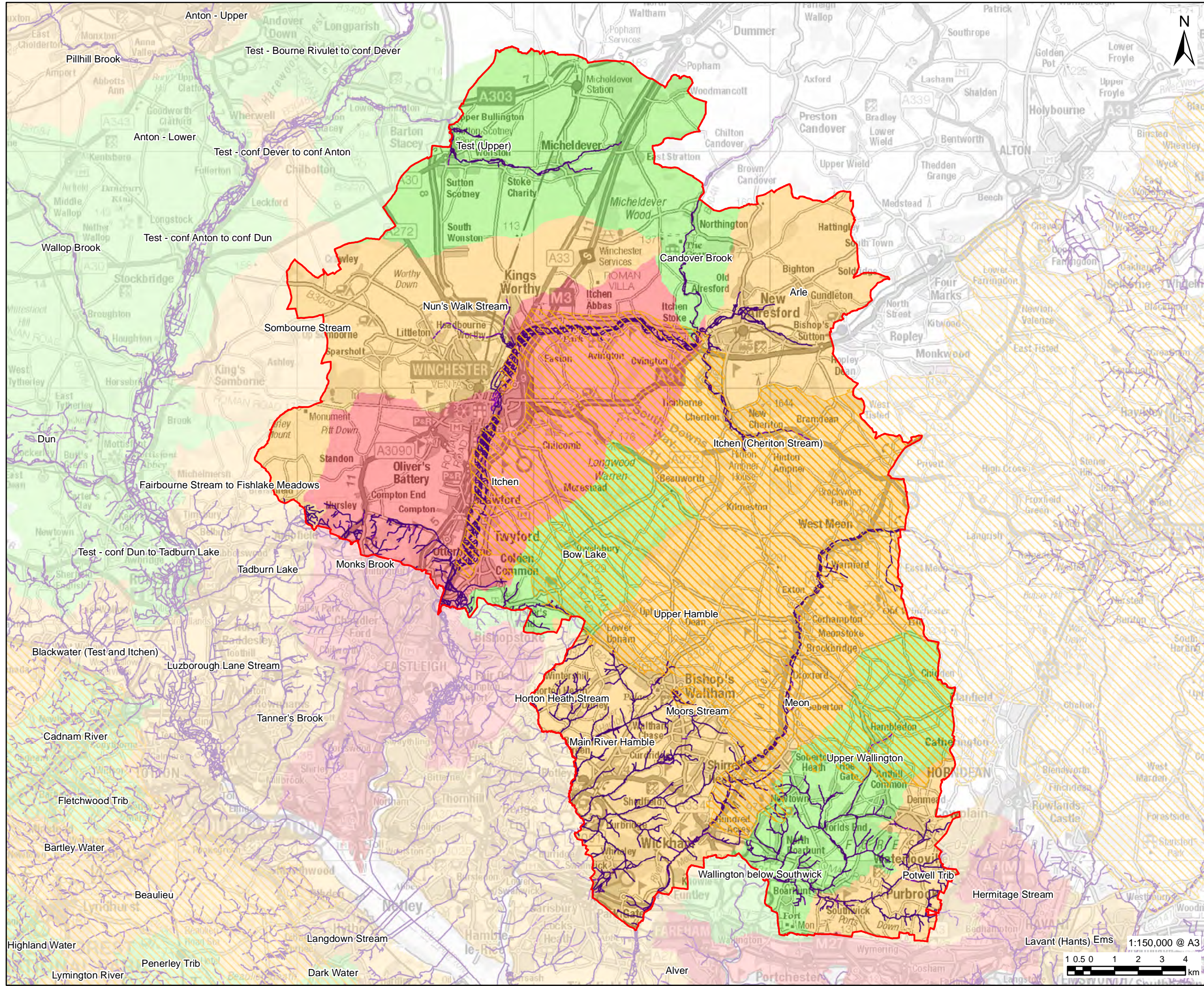
**FIGURE TITLE**  
Risk of Flooding from Reservoirs  
Sheet 11 of 11

**FIGURE NUMBER**  
Figure 6K



1:30,000 @ A3

This drawing has been prepared for the use of AECOM's client. It may not be used, modified, reproduced or relied upon by third parties, except as agreed by AECOM or as required by law. AECOM accepts no responsibility, and denies any liability whatsoever, to any party that uses or relies on this drawing without AECOM's express written consent. Do not scale this document. All measurements must be obtained from the stated dimensions.



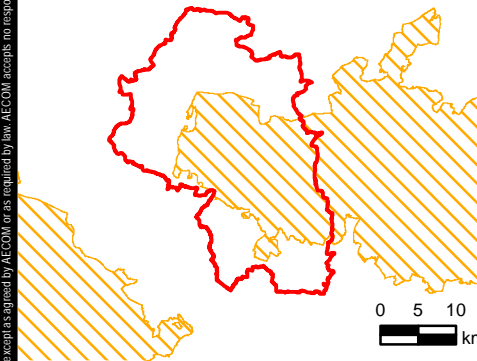
**PROJECT**  
 Partnership for South Hampshire  
 Strategic Flood Risk Assessment

**CLIENT**  
 Portsmouth City Council on behalf of  
 Winchester City Council

**CONSULTANT**  
 AECOM Limited  
 Sunley House  
 4 Bedford Park  
 Croydon, CR0 2AP  
 www.aecom.com

- LEGEND**
- Winchester City Boundary
  - National Park Authorities
  - Watercourses
    - Surface
    - Below Surface
    - Above Surface
  - Potential for Cumulative Impact of Development on Flood Risk
    - High
    - Medium
    - Low

**OVERVIEW**



**NOTES**

© Environment Agency copyright and/or database right 2022.  
 Reproduced from Ordnance Survey digital map data © Crown copyright 2022. All rights reserved. Licence number 0100031673.  
 Additional layers provided by Hampshire County Council, March, 2022.  
 This map is intended to provide a strategic overview and should not be used to assess individual properties. Refer to the accompanying SFRA Report for details of the datasets and purpose of their use.

**ISSUE PURPOSE**

For Information

**PROJECT NUMBER**

60653132

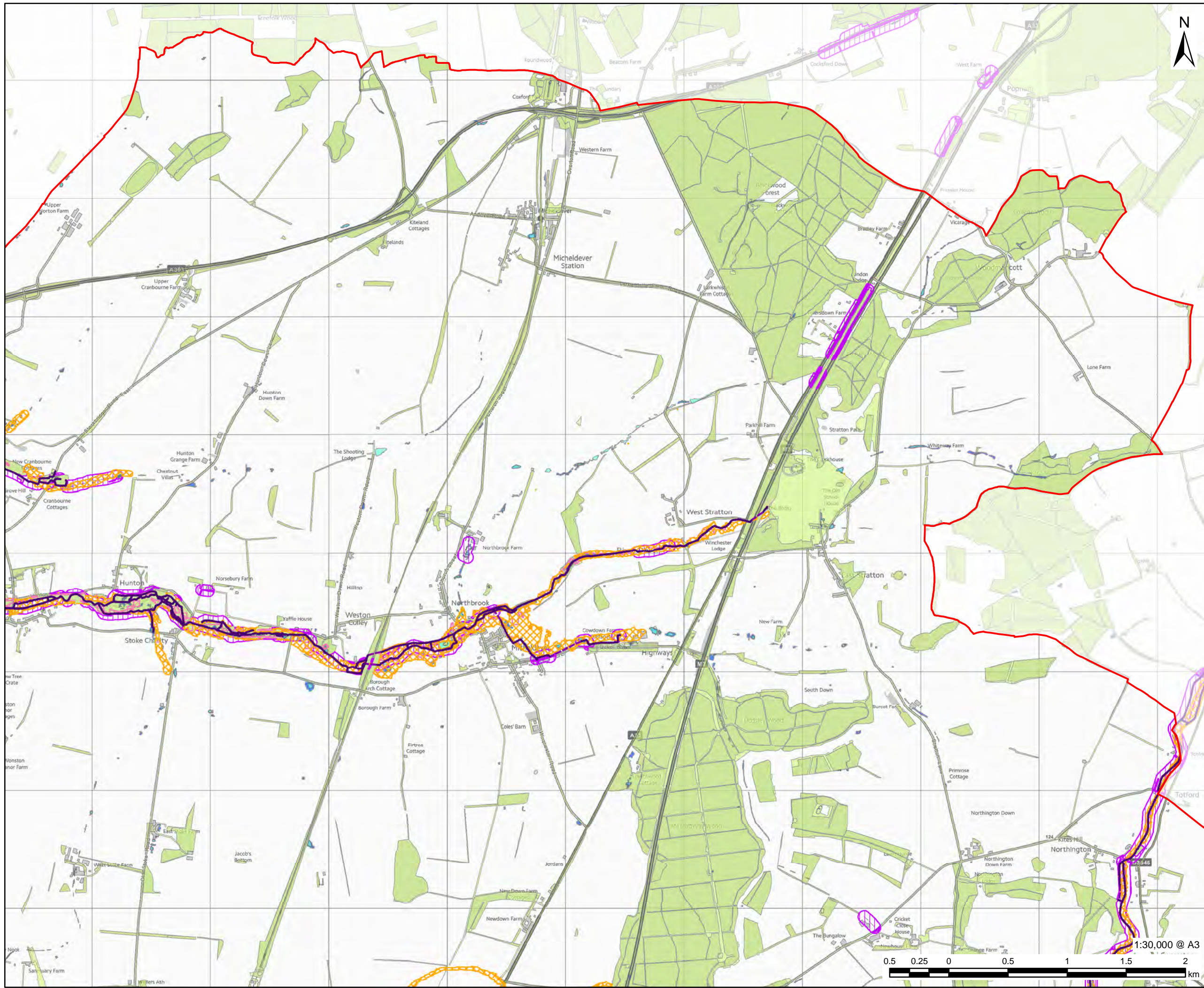
**FIGURE TITLE**

Potential for Cumulative Impact of Development on Flood Risk

**FIGURE NUMBER**

Figure 7

Lavant (Hants) Ems 1:150,000 @ A3  
 1 0.5 0 1 2 3 4 km



# AECOM

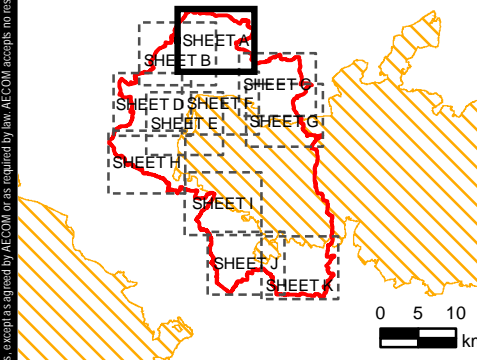
**PROJECT**  
Partnership for South Hampshire Strategic Flood Risk Assessment

**CLIENT**  
Portsmouth City Council on behalf of Winchester City Council

**CONSULTANT**  
AECOM Limited  
Sunley House  
4 Bedford Park  
Croydon, CR0 2AP  
www.aecom.com

- LEGEND**
- Winchester City Boundary
  - Woodland Constraints
  - Watercourses
  - Surface
  - Below Surface
  - Working with Natural Processes (EA Dataset)
  - Floodplain Woodland Planting Potential
  - Riparian Woodland Planting Potential
  - Floodplain Reconnection Potential
  - Runoff Attenuation Features (EA Dataset)
  - 3.3% AEP
  - 1% AEP

**OVERVIEW**



**NOTES**

© Environment Agency copyright and/or database right 2022.  
Reproduced from Ordnance Survey digital map data © Crown copyright 2022. All rights reserved. Licence number 0100031673.  
Additional layers provided by Hampshire County Council, March, 2022.  
This map is intended to provide a strategic overview and should not be used to assess individual properties. Refer to the accompanying SFRA Report for details of the datasets and purpose of their use.

**ISSUE PURPOSE**

For Information

**PROJECT NUMBER**

60653132

**FIGURE TITLE**

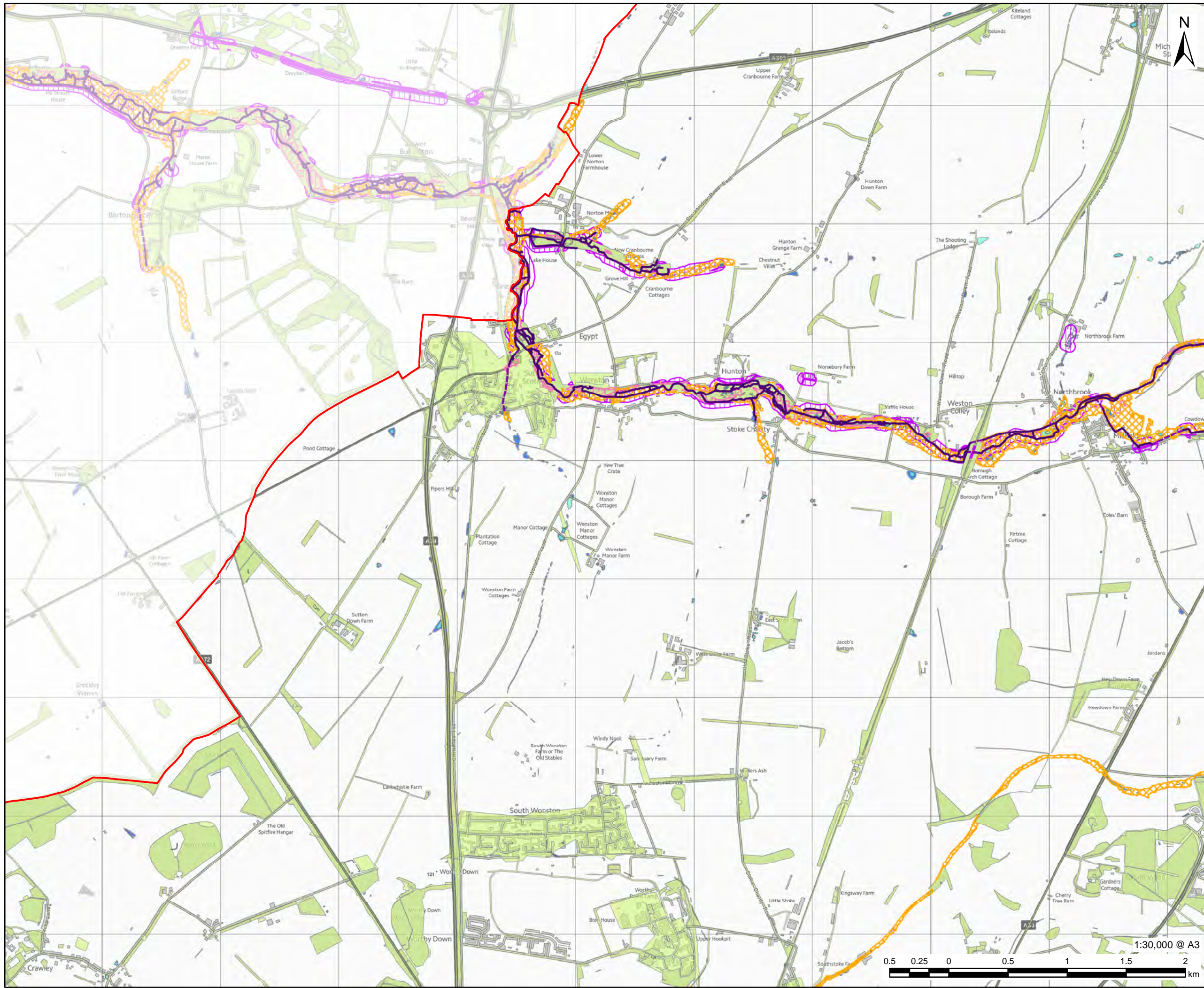
Opportunities to reduce causes and impacts of flooding  
Sheet 1 of 11

**FIGURE NUMBER**

Figure 8A



This drawing has been prepared for the use of AECOM's client. It may not be used, modified, reproduced or relied upon by third parties, except as agreed by AECOM or as required by law. AECOM accepts no responsibility, and denies any liability whatsoever, to any party that uses or relies on this drawing without AECOM's express written consent. Do not scale this document. All measurements must be obtained from the stated dimensions.



## PROJECT

Partnership for South Hampshire Strategic Flood Risk Assessment

## CLIENT

Portsmouth City Council on behalf of Winchester City Council

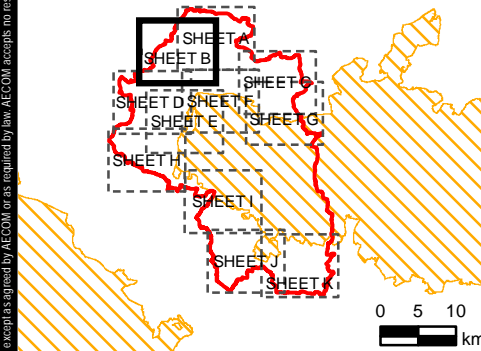
## CONSULTANT

AECOM Limited  
Sunley House  
4 Bedford Park  
Croydon, CR0 2AP  
www.aecom.com

## LEGEND

- Winchester City Boundary
- Woodland Constraints
- Watercourses
- Surface
- Below Surface
- Working with Natural Processes (EA Dataset)
- Floodplain Woodland Planting Potential
- Riparian Woodland Planting Potential
- Floodplain Reconnection Potential
- Runoff Attenuation Features (EA Dataset)
- 3.3% AEP
- 1% AEP

## OVERVIEW



## NOTES

© Environment Agency copyright and/or database right 2022.  
 Reproduced from Ordnance Survey digital map data © Crown copyright 2022. All rights reserved. Licence number 0100031673.  
 Additional layers provided by Hampshire County Council, March, 2022.  
 This map is intended to provide a strategic overview and should not be used to assess individual properties. Refer to the accompanying SFRA Report for details of the datasets and purpose of their use.

## ISSUE PURPOSE

For Information

## PROJECT NUMBER

60653132

## FIGURE TITLE

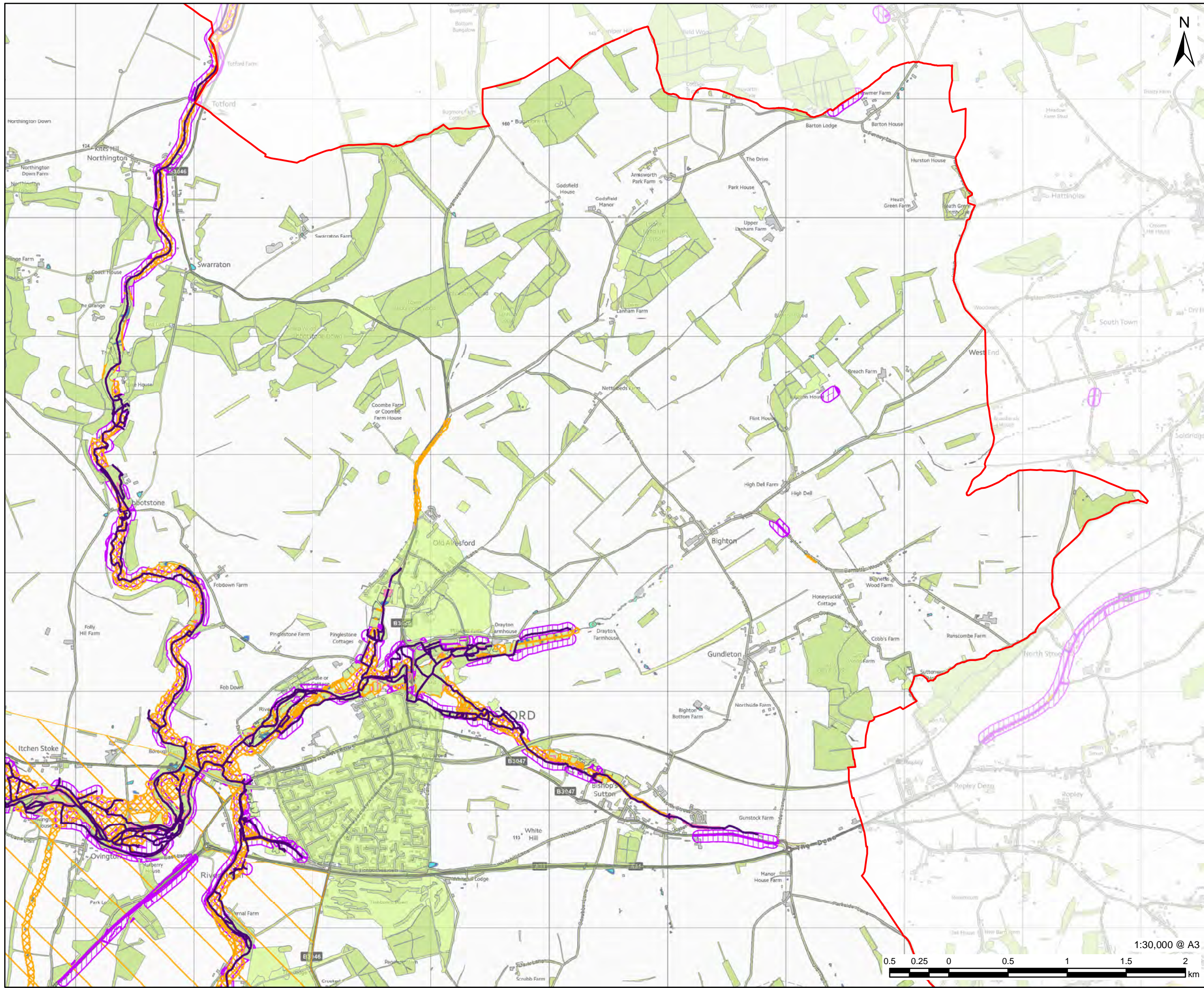
Opportunities to reduce causes and impacts of flooding  
Sheet 2 of 11

## FIGURE NUMBER

Figure 8B

1:30,000 @ A3  
0.5 0.25 0 0.5 1 1.5 2 km

This drawing has been prepared for the use of AECOM's client. It may not be used, modified, reproduced or relied upon by third parties, except as agreed by AECOM or as required by law. AECOM accepts no responsibility, and denies any liability whatsoever, to any party that uses or relies on this drawing without AECOM's express written consent. Do not scale this document. All measurements must be obtained from the stated dimensions.



# AECOM

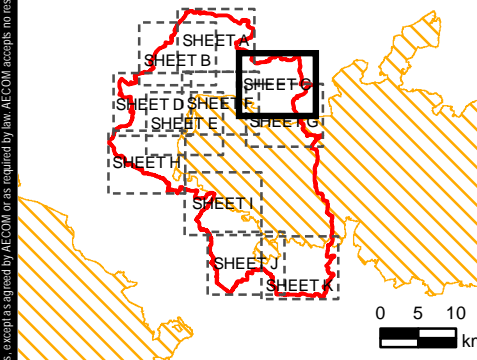
**PROJECT**  
Partnership for South Hampshire Strategic Flood Risk Assessment

**CLIENT**  
Portsmouth City Council on behalf of Winchester City Council

**CONSULTANT**  
AECOM Limited  
Sunley House  
4 Bedford Park  
Croydon, CR0 2AP  
www.aecom.com

- LEGEND**
- Winchester City Boundary
  - National Park Authorities
  - Woodland Constrains
  - Watercourses
  - Surface
  - Below Surface
  - Working with Natural Processes (EA Dataset)
  - Floodplain Woodland Planting Potential
  - Riparian Woodland Planting Potential
  - Floodplain Reconnection Potential
  - Runoff Attenuation Features (EA Dataset)
  - 3.3% AEP
  - 1% AEP

**OVERVIEW**



**NOTES**

© Environment Agency copyright and/or database right 2022.  
Reproduced from Ordnance Survey digital map data © Crown copyright 2022. All rights reserved. Licence number 0100031673.  
Additional layers provided by Hampshire County Council, March, 2022.  
This map is intended to provide a strategic overview and should not be used to assess individual properties. Refer to the accompanying SFRA Report for details of the datasets and purpose of their use.

**ISSUE PURPOSE**

For Information

**PROJECT NUMBER**

60653132

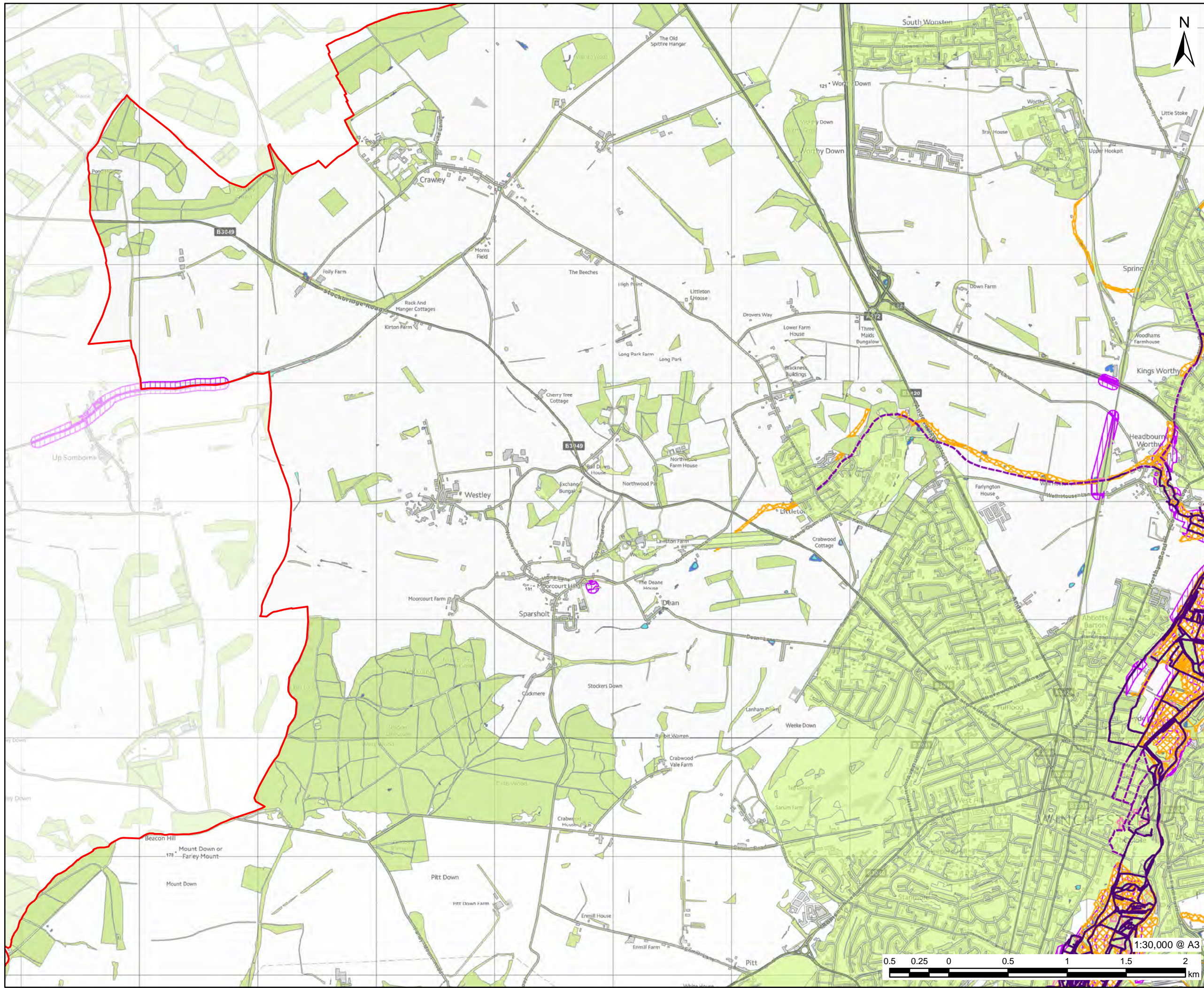
**FIGURE TITLE**

Opportunities to reduce causes and impacts of flooding  
Sheet 3 of 11

**FIGURE NUMBER**

Figure 8C



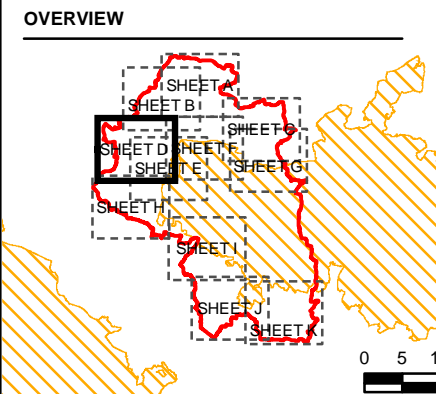


**PROJECT**  
Partnership for South Hampshire  
Strategic Flood Risk Assessment

**CLIENT**  
Portsmouth City Council on behalf of  
Winchester City Council

**CONSULTANT**  
AECOM Limited  
Sunley House  
4 Bedford Park  
Croydon, CR0 2AP  
www.aecom.com

- LEGEND**
- Winchester City Boundary
  - National Park Authorities
  - Woodland Constraints
  - Watercourses
  - Surface
  - Below Surface
  - Working with Natural Processes (EA Dataset)
  - Floodplain Woodland Planting Potential
  - Riparian Woodland Planting Potential
  - Floodplain Reconnection Potential
  - Runoff Attenuation Features (EA Dataset)
  - 3.3% AEP
  - 1% AEP



**NOTES**

© Environment Agency copyright and/or database right 2022.  
 Reproduced from Ordnance Survey digital map data © Crown copyright 2022. All rights reserved. Licence number 0100031673.  
 Additional layers provided by Hampshire County Council, March, 2022.  
 This map is intended to provide a strategic overview and should not be used to assess individual properties. Refer to the accompanying SFRA Report for details of the datasets and purpose of their use.

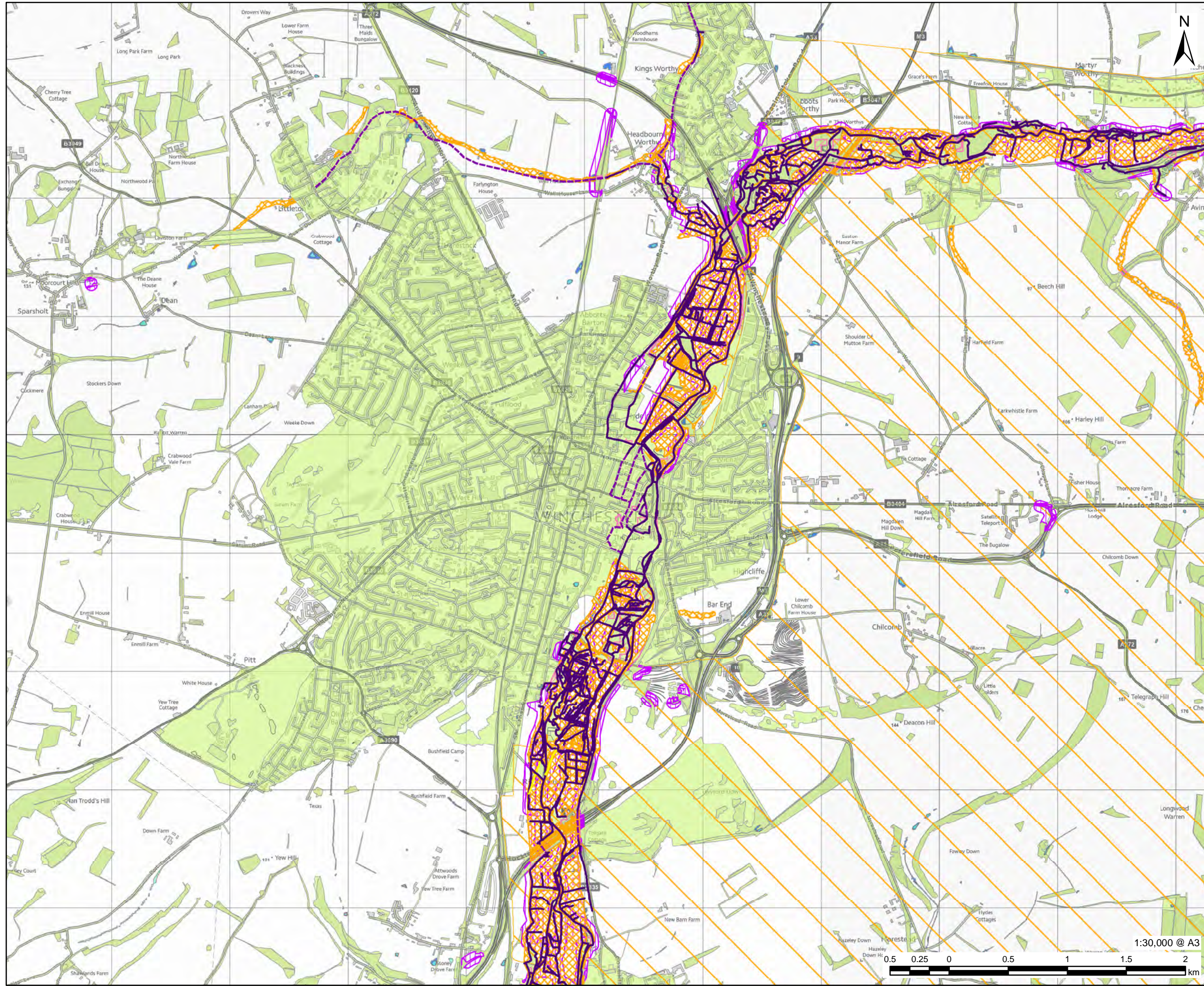
**ISSUE PURPOSE**  
For Information

**PROJECT NUMBER**  
60653132

**FIGURE TITLE**  
Opportunities to reduce causes and impacts of flooding  
Sheet 4 of 11

**FIGURE NUMBER**  
Figure 8D

This drawing has been prepared for the use of AECOM's client. It may not be used, modified, reproduced or relied upon by third parties, except as agreed by AECOM or as required by law. AECOM accepts no responsibility, and denies any liability whatsoever, to any party that uses or relies on this drawing without AECOM's express written consent. Do not scale this drawing. All measurements must be obtained from the stated dimensions.



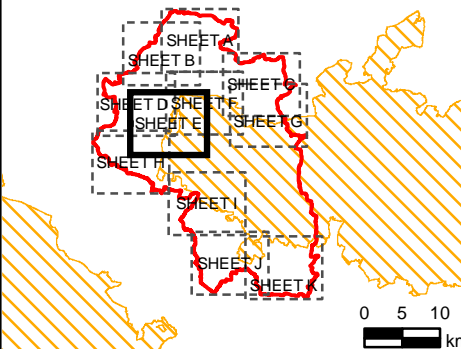
**PROJECT**  
 Partnership for South Hampshire  
 Strategic Flood Risk Assessment

**CLIENT**  
 Portsmouth City Council on behalf of  
 Winchester City Council

**CONSULTANT**  
 AECOM Limited  
 Sunley House  
 4 Bedford Park  
 Croydon, CR0 2AP  
 www.aecom.com

- LEGEND**
- Winchester City Boundary
  - National Park Authorities
  - Woodland Constraints
  - Watercourses**
  - Surface
  - Below Surface
  - Above Surface
  - Working with Natural Processes (EA Dataset)**
  - Floodplain Woodland Planting Potential
  - Riparian Woodland Planting Potential
  - Floodplain Reconnection Potential
  - Runoff Attenuation Features (EA Dataset)**
  - 3.3% AEP
  - 1% AEP

**OVERVIEW**



**NOTES**

© Environment Agency copyright and/or database right 2022.  
 Reproduced from Ordnance Survey digital map data © Crown copyright 2022. All rights reserved. Licence number 0100031673.  
 Additional layers provided by Hampshire County Council, March, 2022.  
 This map is intended to provide a strategic overview and should not be used to assess individual properties. Refer to the accompanying SFRA Report for details of the datasets and purpose of their use.

**ISSUE PURPOSE**

For Information

**PROJECT NUMBER**  
 60653132

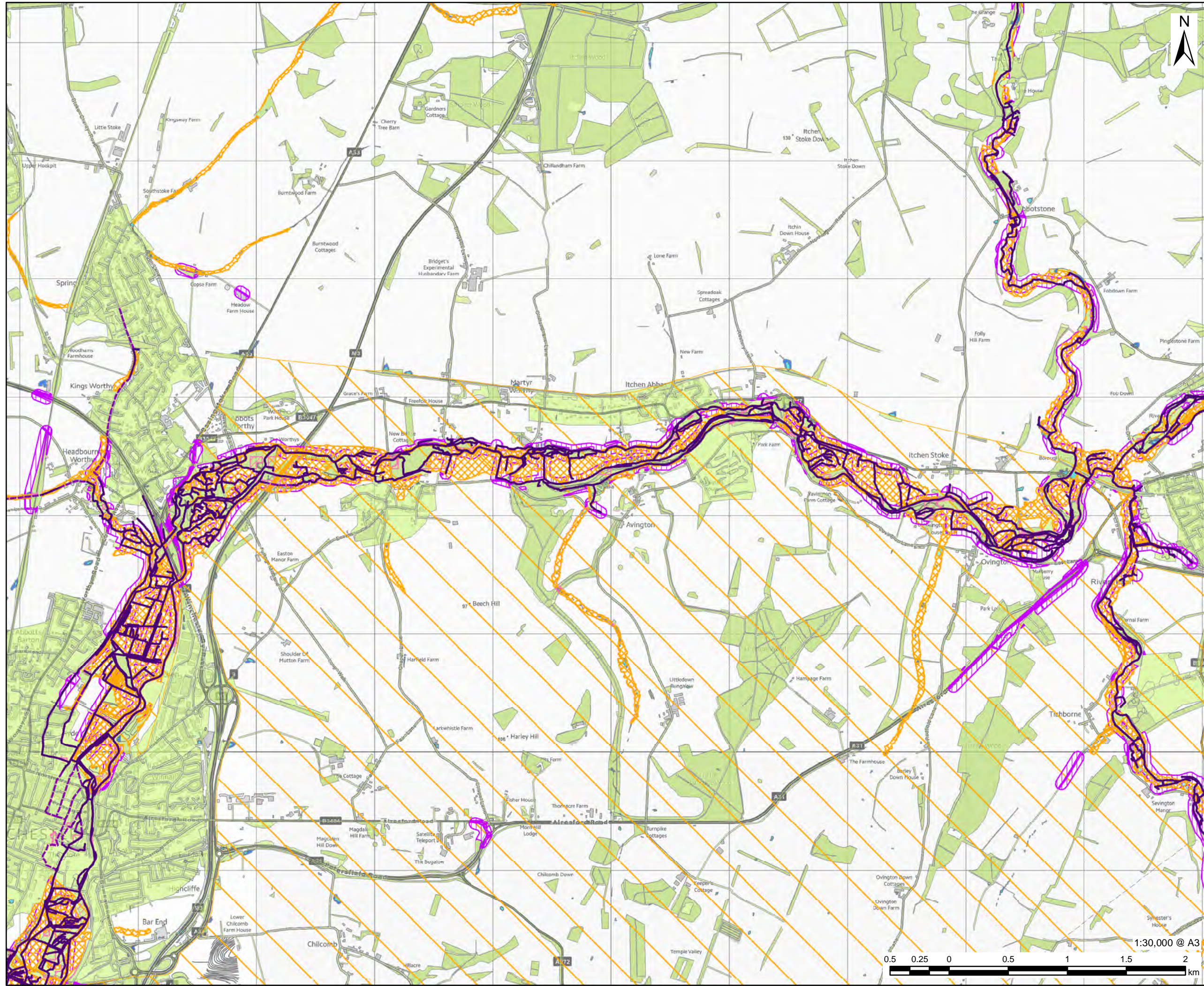
**FIGURE TITLE**  
 Opportunities to reduce causes and impacts of flooding  
 Sheet 5 of 11

**FIGURE NUMBER**  
 Figure 8E



This drawing has been prepared for the use of AECOM's client. It may not be used, modified, reproduced or relied upon by third parties, except as agreed by AECOM or as required by law. AECOM accepts no responsibility, and denies any liability whatsoever, to any party that uses or relies on this drawing without AECOM's express written consent. Do not scale this document. All measurements must be obtained from the stated dimensions.





# AECOM

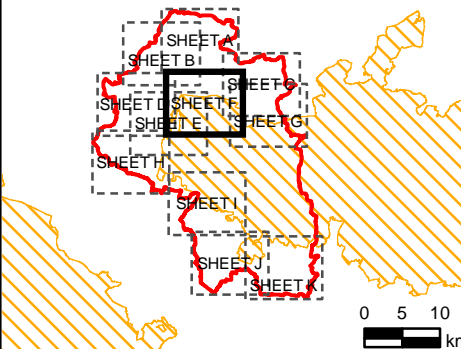
**PROJECT**  
Partnership for South Hampshire Strategic Flood Risk Assessment

**CLIENT**  
Portsmouth City Council on behalf of Winchester City Council

**CONSULTANT**  
AECOM Limited  
Sunley House  
4 Bedford Park  
Croydon, CR0 2AP  
www.aecom.com

- LEGEND**
- Winchester City Boundary
  - National Park Authorities
  - Woodland Constraints
  - Watercourses
  - Surface
  - Below Surface
  - Working with Natural Processes (EA Dataset)
  - Floodplain Woodland Planting Potential
  - Riparian Woodland Planting Potential
  - Floodplain Reconnection Potential
  - Runoff Attenuation Features (EA Dataset)
  - 3.3% AEP
  - 1% AEP

**OVERVIEW**



**NOTES**

© Environment Agency copyright and/or database right 2022.  
Reproduced from Ordnance Survey digital map data © Crown copyright 2022. All rights reserved. Licence number 0100031673.  
Additional layers provided by Hampshire County Council, March, 2022.  
This map is intended to provide a strategic overview and should not be used to assess individual properties. Refer to the accompanying SFRA Report for details of the datasets and purpose of their use.

**ISSUE PURPOSE**

For Information

**PROJECT NUMBER**

60653132

**FIGURE TITLE**

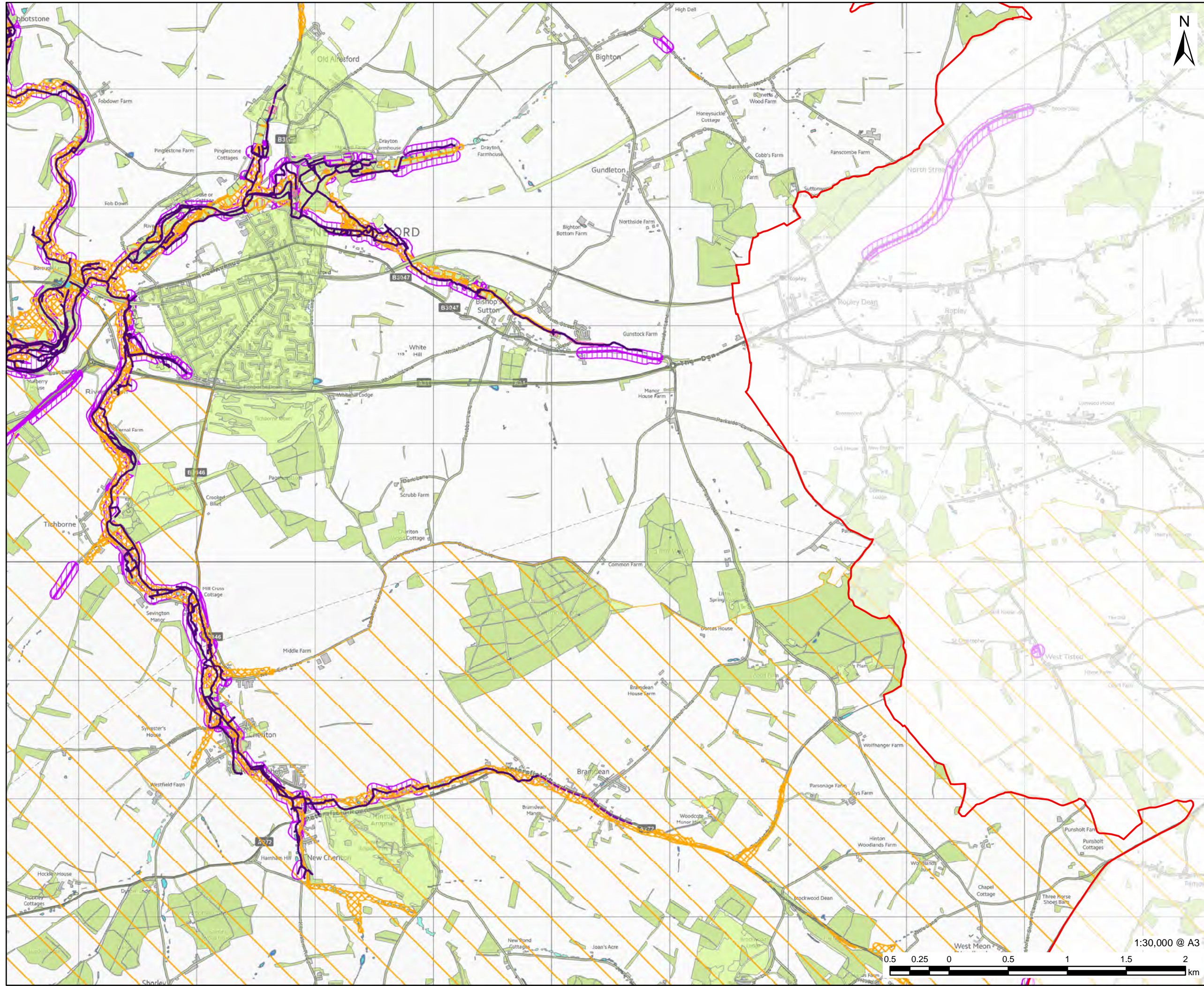
Opportunities to reduce causes and impacts of flooding  
Sheet 6 of 11

**FIGURE NUMBER**

Figure 8F



This drawing has been prepared for the use of AECOM's client. It may not be used, modified, reproduced or relied upon by third parties, except as agreed by AECOM or as required by law. AECOM accepts no responsibility, and denies any liability whatsoever, to any party that uses or relies on this drawing without AECOM's express written consent. Do not scale this document. All measurements must be obtained from the stated dimensions.



# AECOM

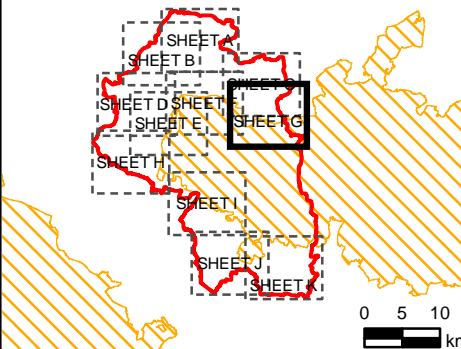
**PROJECT**  
Partnership for South Hampshire Strategic Flood Risk Assessment

**CLIENT**  
Portsmouth City Council on behalf of Winchester City Council

**CONSULTANT**  
AECOM Limited  
Sunley House  
4 Bedford Park  
Croydon, CR0 2AP  
www.aecom.com

- LEGEND**
- Winchester City Boundary
  - National Park Authorities
  - Woodland Constrains
  - Watercourses
  - Surface
  - Below Surface
  - Working with Natural Processes (EA Dataset)
  - Floodplain Woodland Planting Potential
  - Riparian Woodland Planting Potential
  - Floodplain Reconnection Potential
  - Runoff Attenuation Features (EA Dataset)
  - 3.3% AEP
  - 1% AEP

**OVERVIEW**



**NOTES**

© Environment Agency copyright and/or database right 2022.  
Reproduced from Ordnance Survey digital map data © Crown copyright 2022. All rights reserved. Licence number 0100031673. Additional layers provided by Hampshire County Council, March, 2022.  
This map is intended to provide a strategic overview and should not be used to assess individual properties. Refer to the accompanying SFRA Report for details of the datasets and purpose of their use.

**ISSUE PURPOSE**

For Information

**PROJECT NUMBER**

60653132

**FIGURE TITLE**

Opportunities to reduce causes and impacts of flooding  
Sheet 7 of 11

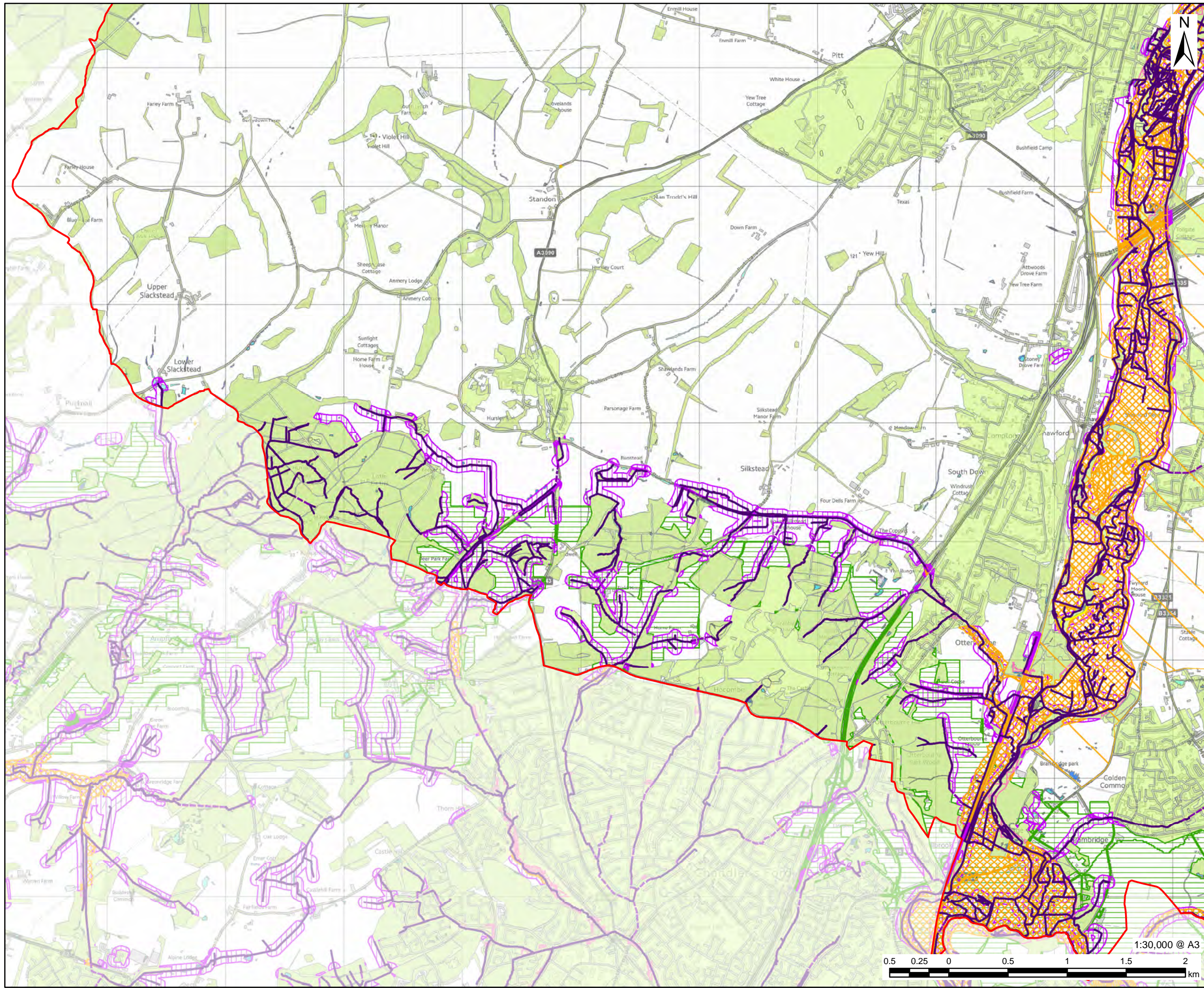
**FIGURE NUMBER**

Figure 8G



1:30,000 @ A3

This drawing has been prepared for the use of AECOM's client. It may not be used, modified, reproduced or relied upon by third parties, except as agreed by AECOM or as required by law. AECOM accepts no responsibility, and denies any liability whatsoever, to any party that uses or relies on this drawing without AECOM's express written consent. Do not scale this document. All measurements must be obtained from the stated dimensions.



# AECOM

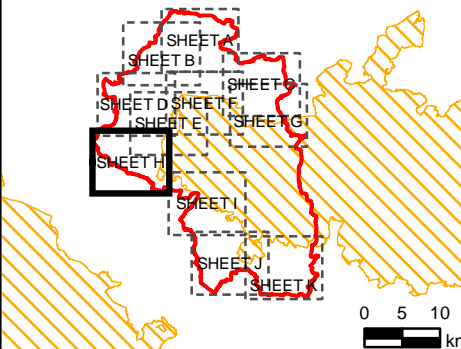
**PROJECT**  
Partnership for South Hampshire Strategic Flood Risk Assessment

**CLIENT**  
Portsmouth City Council on behalf of Winchester City Council

**CONSULTANT**  
AECOM Limited  
Sunley House  
4 Bedford Park  
Croydon, CR0 2AP  
www.aecom.com

- LEGEND**
- Winchester City Boundary
  - National Park Authorities
  - Woodland Constraints
  - Watercourses**
  - Surface
  - Below Surface
  - Above Surface
  - Working with Natural Processes (EA Dataset)**
  - Floodplain Woodland Planting Potential
  - Riparian Woodland Planting Potential
  - Wider Catchment Woodland
  - Floodplain Reconnection Potential
  - Runoff Attenuation Features (EA Dataset)**
  - 3.3% AEP
  - 1% AEP

**OVERVIEW**



**NOTES**

© Environment Agency copyright and/or database right 2022.  
Reproduced from Ordnance Survey digital map data © Crown copyright 2022. All rights reserved. Licence number 0100031673.  
Additional layers provided by Hampshire County Council, March, 2022.  
This map is intended to provide a strategic overview and should not be used to assess individual properties. Refer to the accompanying SFRA Report for details of the datasets and purpose of their use.

**ISSUE PURPOSE**

For Information

**PROJECT NUMBER**

60653132

**FIGURE TITLE**

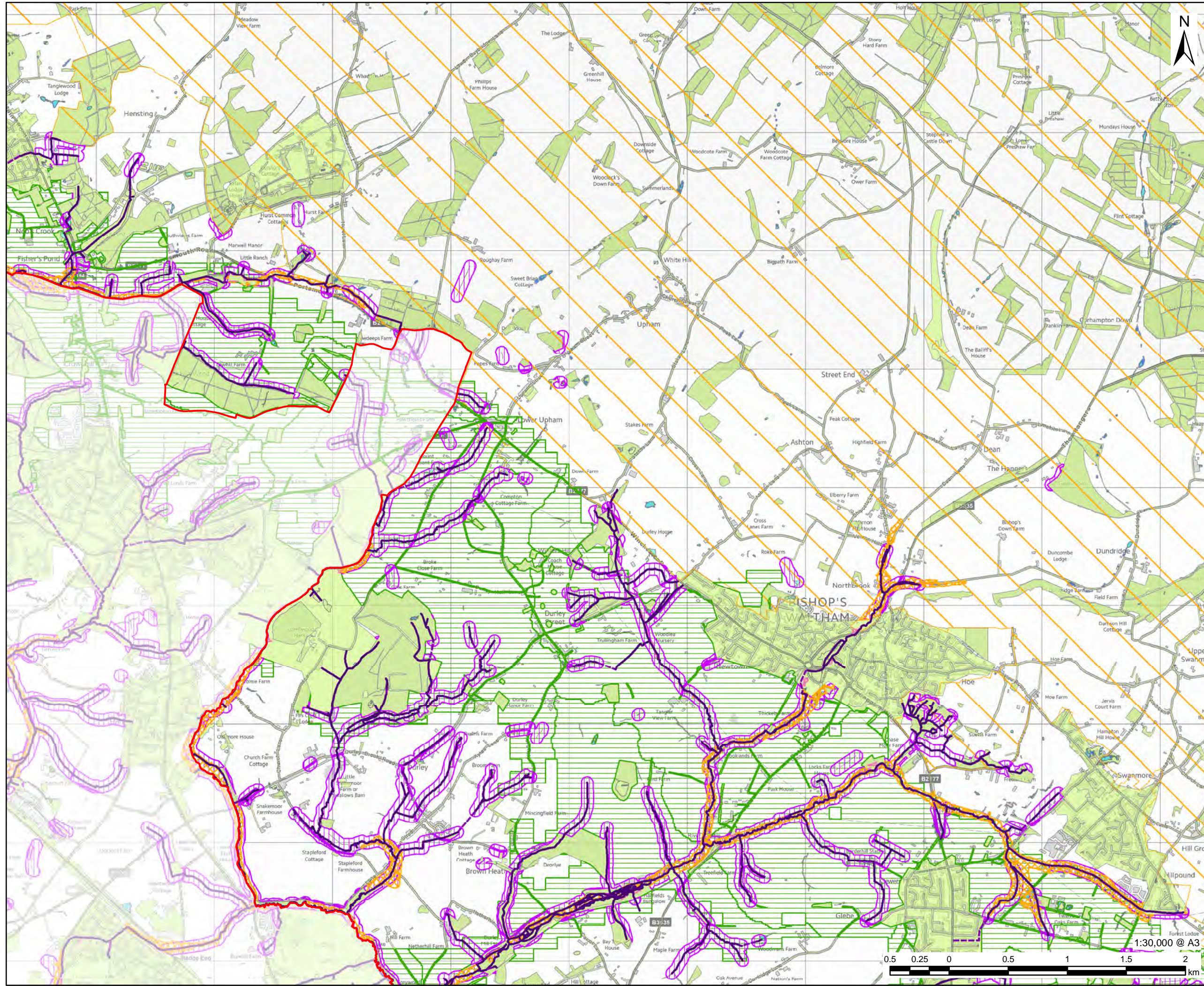
Opportunities to reduce causes and impacts of flooding  
Sheet 8 of 11

**FIGURE NUMBER**

Figure 8H



This drawing has been prepared for the use of AECOM's client. It may not be used, modified, reproduced or relied upon by third parties, except as agreed by AECOM or as required by law. AECOM accepts no responsibility, and denies any liability whatsoever, to any party that uses or relies on this drawing without AECOM's express written consent. Do not scale this document. All measurements must be obtained from the stated dimensions.



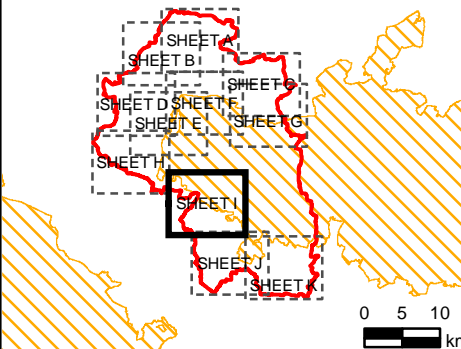
**PROJECT**  
Partnership for South Hampshire Strategic Flood Risk Assessment

**CLIENT**  
Portsmouth City Council on behalf of Winchester City Council

**CONSULTANT**  
AECOM Limited  
Sunley House  
4 Bedford Park  
Croydon, CR0 2AP  
www.aecom.com

- LEGEND**
- Winchester City Boundary
  - National Park Authorities
  - Woodland Constraints
  - Watercourses
  - Surface
  - Below Surface
  - Working with Natural Processes (EA Dataset)
  - Floodplain Woodland Planting Potential
  - Riparian Woodland Planting Potential
  - Wider Catchment Woodland
  - Floodplain Reconnection Potential
  - Runoff Attenuation Features (EA Dataset)
  - 3.3% AEP
  - 1% AEP

**OVERVIEW**



**NOTES**

© Environment Agency copyright and/or database right 2022.  
Reproduced from Ordnance Survey digital map data © Crown copyright 2022. All rights reserved. Licence number 0100031673.  
Additional layers provided by Hampshire County Council, March, 2022.  
This map is intended to provide a strategic overview and should not be used to assess individual properties. Refer to the accompanying SFRA Report for details of the datasets and purpose of their use.

**ISSUE PURPOSE**

For Information

**PROJECT NUMBER**

60653132

**FIGURE TITLE**

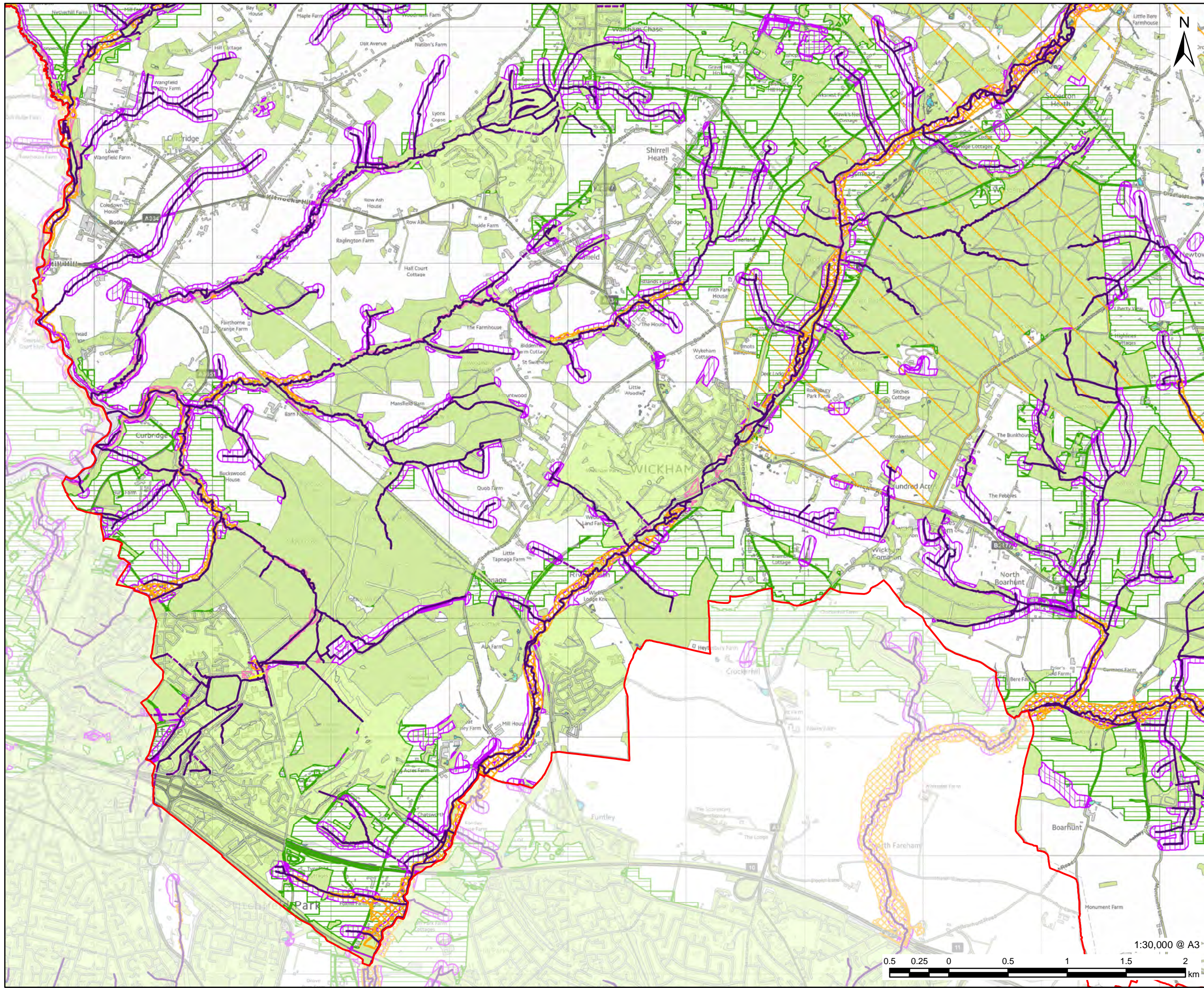
Opportunities to reduce causes and impacts of flooding  
Sheet 9 of 11

**FIGURE NUMBER**

Figure 8I



This drawing has been prepared for the use of AECOM's client. It may not be used, modified, reproduced or relied upon by third parties, except as agreed by AECOM or as required by law. AECOM accepts no responsibility, and denies any liability whatsoever, to any party that uses or relies on this drawing without AECOM's express written consent. Do not scale this document. All measurements must be obtained from the stated dimensions.



# AECOM

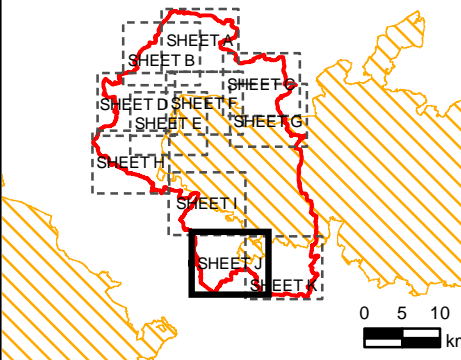
**PROJECT**  
Partnership for South Hampshire Strategic Flood Risk Assessment

**CLIENT**  
Portsmouth City Council on behalf of Winchester City Council

**CONSULTANT**  
AECOM Limited  
Sunley House  
4 Bedford Park  
Croydon, CR0 2AP  
www.aecom.com

- LEGEND**
- Winchester City Boundary
  - National Park Authorities
  - Woodland Constraints
  - Watercourses**
  - Surface
  - Below Surface
  - Above Surface
  - Working with Natural Processes (EA Dataset)**
  - Floodplain Woodland Planting Potential
  - Riparian Woodland Planting Potential
  - Wider Catchment Woodland
  - Floodplain Reconnection Potential
  - Runoff Attenuation Features (EA Dataset)**
  - 3.3% AEP
  - 1% AEP

**OVERVIEW**



**NOTES**

© Environment Agency copyright and/or database right 2022.  
 Reproduced from Ordnance Survey digital map data © Crown copyright 2022. All rights reserved. Licence number 0100031673.  
 Additional layers provided by Hampshire County Council, March, 2022.  
 This map is intended to provide a strategic overview and should not be used to assess individual properties. Refer to the accompanying SFRA Report for details of the datasets and purpose of their use.

**ISSUE PURPOSE**

For Information

**PROJECT NUMBER**

60653132

**FIGURE TITLE**

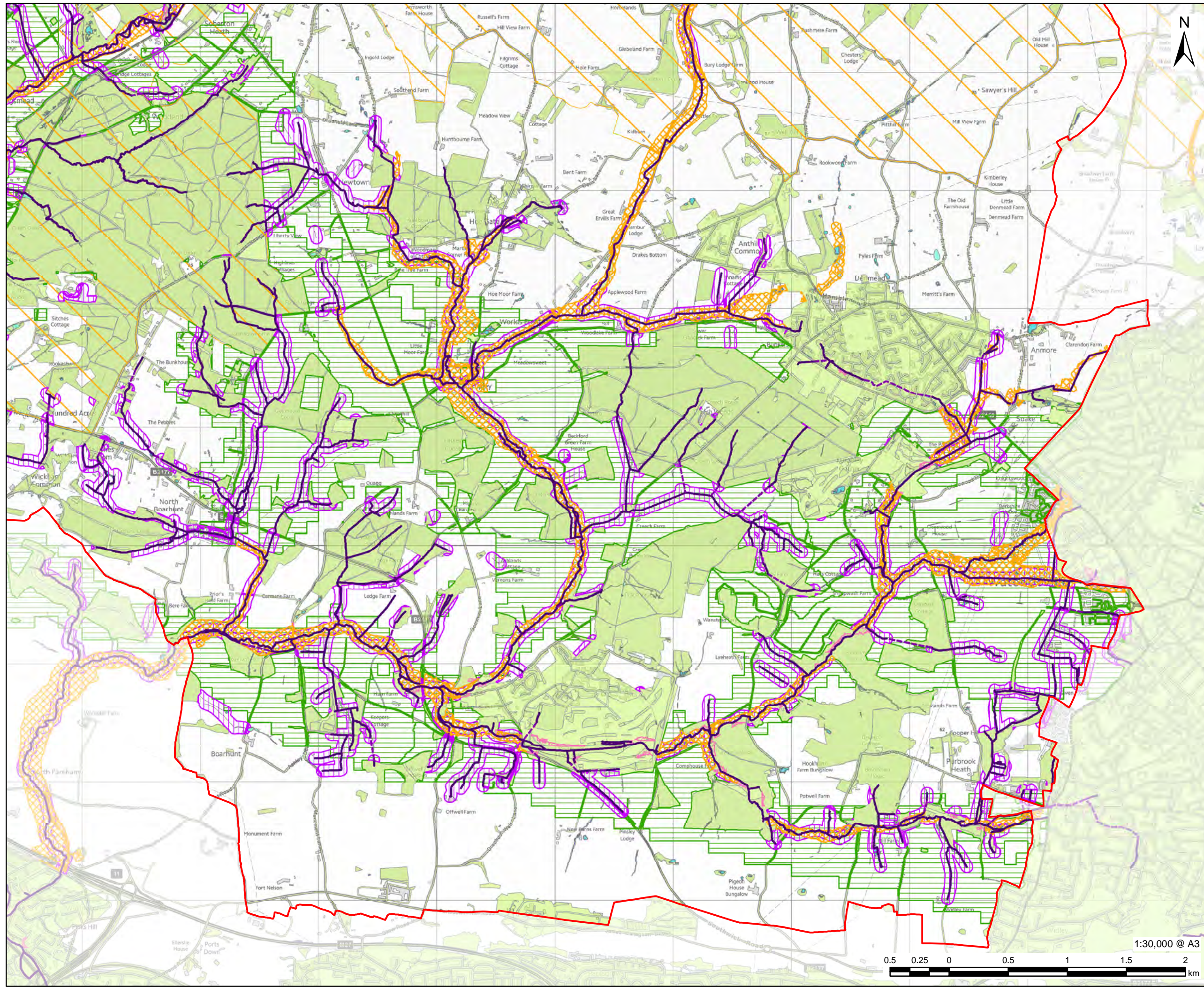
Opportunities to reduce causes and impacts of flooding  
 Sheet 10 of 11

**FIGURE NUMBER**

Figure 8J



This drawing has been prepared for the use of AECOM's client. It may not be used, modified, reproduced or relied upon by third parties, except as agreed by AECOM or as required by law. AECOM accepts no responsibility, and denies any liability whatsoever, to any party that uses or relies on this drawing without AECOM's express written consent. Do not scale this document. All measurements must be obtained from the stated dimensions.



# AECOM

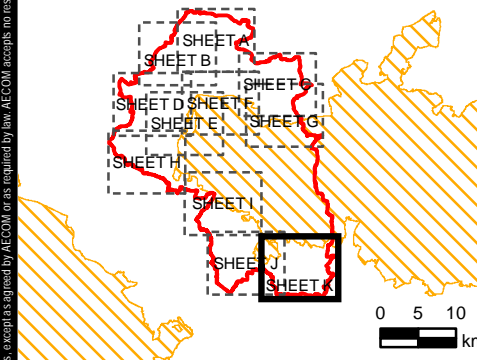
**PROJECT**  
Partnership for South Hampshire Strategic Flood Risk Assessment

**CLIENT**  
Portsmouth City Council on behalf of Winchester City Council

**CONSULTANT**  
AECOM Limited  
Sunley House  
4 Bedford Park  
Croydon, CR0 2AP  
www.aecom.com

- LEGEND**
- Winchester City Boundary
  - National Park Authorities
  - Woodland Constraints
  - Watercourses**
  - Surface
  - Below Surface
  - Above Surface
  - Working with Natural Processes (EA Dataset)**
  - Floodplain Woodland Planting Potential
  - Riparian Woodland Planting Potential
  - Wider Catchment Woodland
  - Floodplain Reconnection Potential
  - Runoff Attenuation Features (EA Dataset)**
  - 3.3% AEP
  - 1% AEP

**OVERVIEW**



**NOTES**

© Environment Agency copyright and/or database right 2022.  
Reproduced from Ordnance Survey digital map data © Crown copyright 2022. All rights reserved. Licence number 0100031673.  
Additional layers provided by Hampshire County Council, March, 2022.  
This map is intended to provide a strategic overview and should not be used to assess individual properties. Refer to the accompanying SFRA Report for details of the datasets and purpose of their use.

**ISSUE PURPOSE**

For Information

**PROJECT NUMBER**

60653132

**FIGURE TITLE**

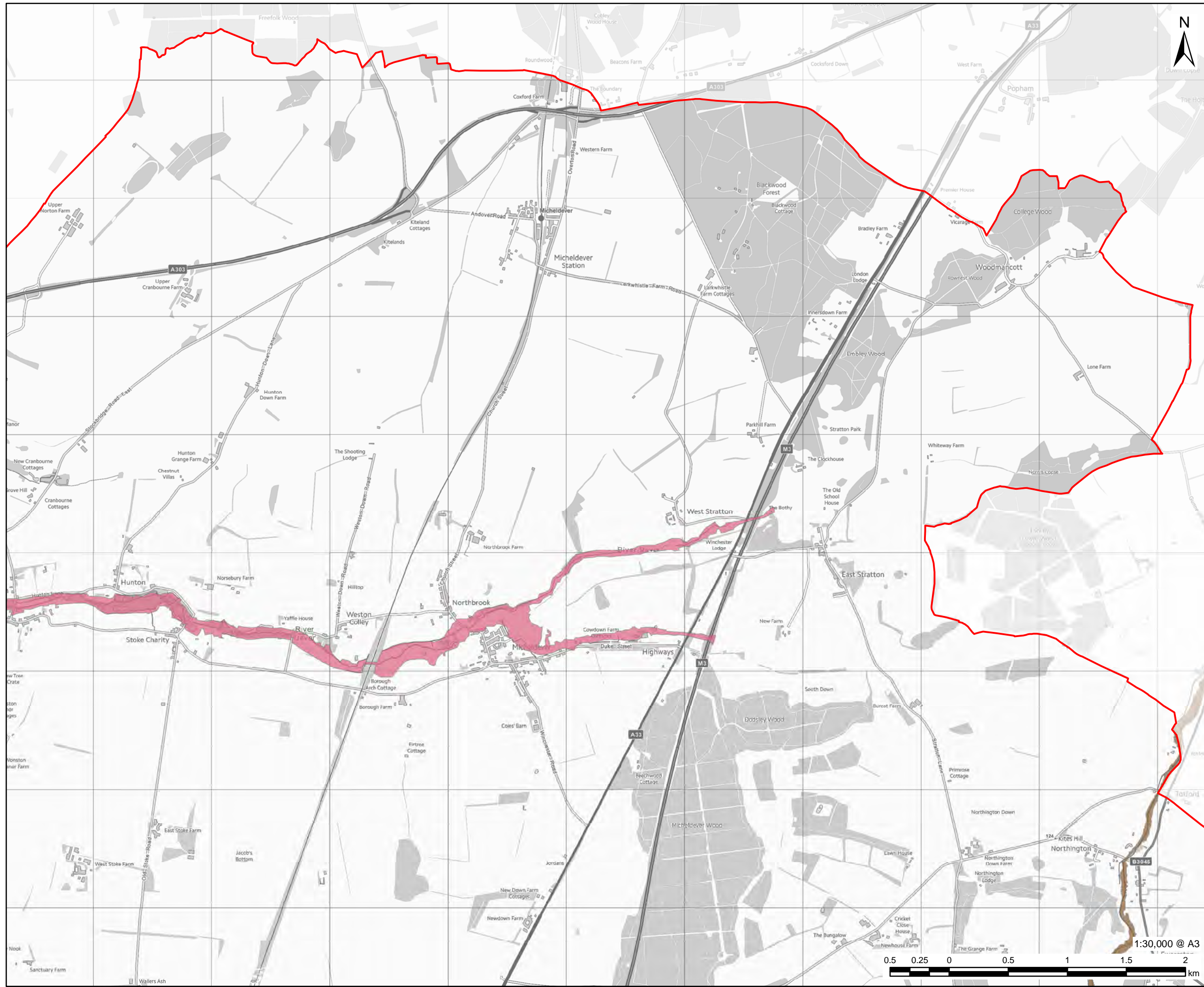
Opportunities to reduce causes and impacts of flooding  
Sheet 11 of 11

**FIGURE NUMBER**

Figure 8K



This drawing has been prepared for the use of AECOM's client. It may not be used, modified, reproduced or relied upon by third parties, except as agreed by AECOM or as required by law. AECOM accepts no responsibility, and denies any liability whatsoever, to any party that uses or relies on this drawing without AECOM's express written consent. Do not scale this document. All measurements must be obtained from the stated dimensions.



**PROJECT**  
Partnership for South Hampshire  
Strategic Flood Risk Assessment

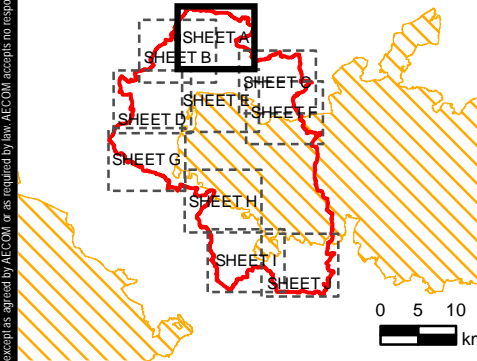
**CLIENT**  
Portsmouth City Council on behalf of  
Winchester City Council

**CONSULTANT**  
AECOM Limited  
Sunley House  
4 Bedford Park  
Croydon, CR0 2AP  
www.aecom.com

**LEGEND**

- Winchester City Boundary
- Flood Warning Areas
  - Micheldever to Bransbury on the River Dever
  - The Candovers

**OVERVIEW**



**NOTES**

© Environment Agency copyright and/or database right 2022.  
Reproduced from Ordnance Survey digital map data © Crown copyright 2022. All rights reserved. Licence number 0100031673.  
Additional layers provided by Hampshire County Council, March, 2022.  
This map is intended to provide a strategic overview and should not be used to assess individual properties. Refer to the accompanying SFRA Report for details of the datasets and purpose of their use.

**ISSUE PURPOSE**

For Information

**PROJECT NUMBER**

60653132

**FIGURE TITLE**

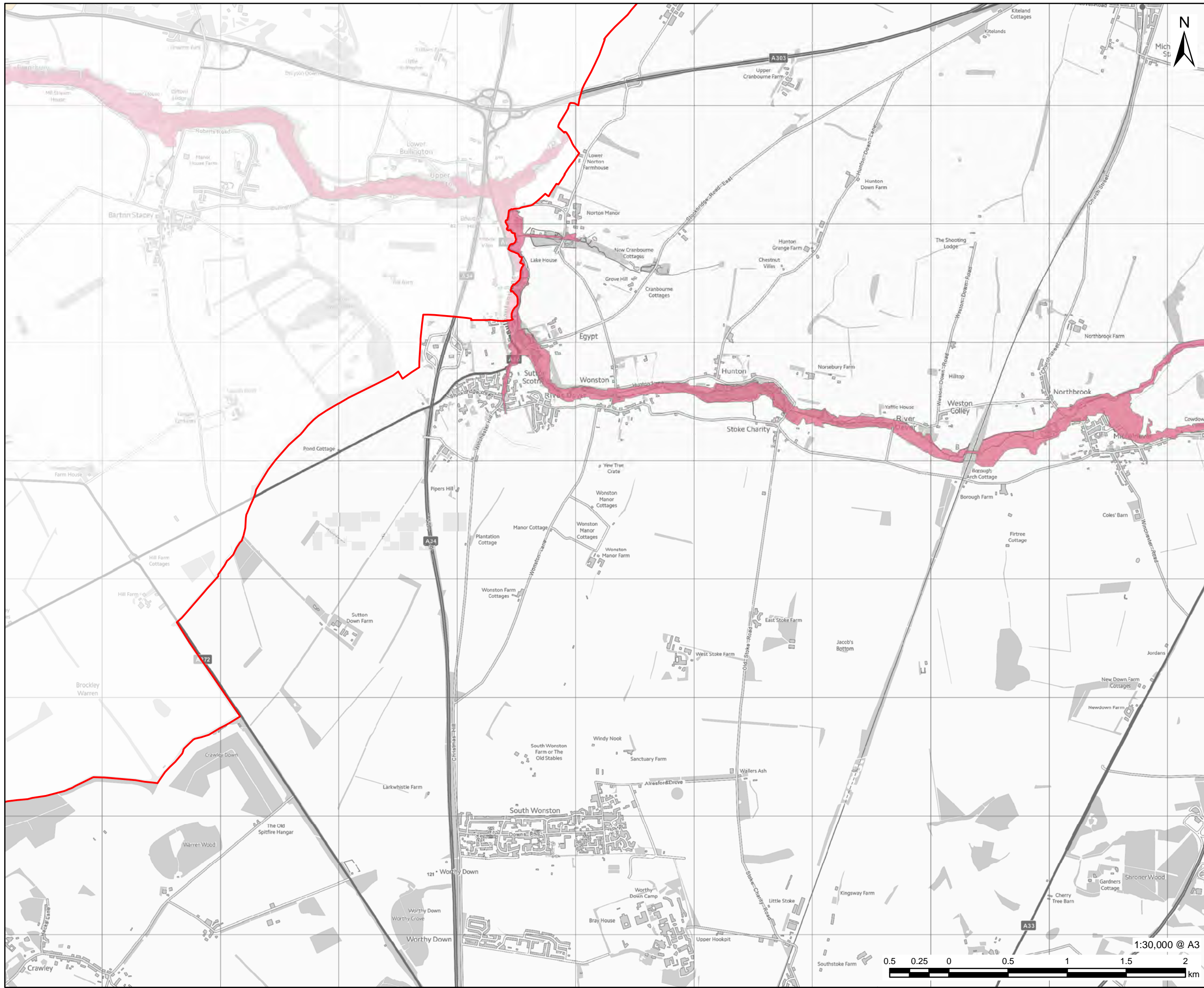
Flood Warning Areas  
Sheet 1 of 10

**FIGURE NUMBER**

Figure 9A



This drawing has been prepared for the use of AECOM's client. It may not be used, modified, reproduced or relied upon by third parties, except as agreed by AECOM or as required by law. AECOM accepts no responsibility, and denies any liability whatsoever, to any party that uses or relies on this drawing without AECOM's express written consent. Do not scale this drawing. All measurements must be obtained from the stated dimensions.



# AECOM

**PROJECT**  
Partnership for South Hampshire  
Strategic Flood Risk Assessment

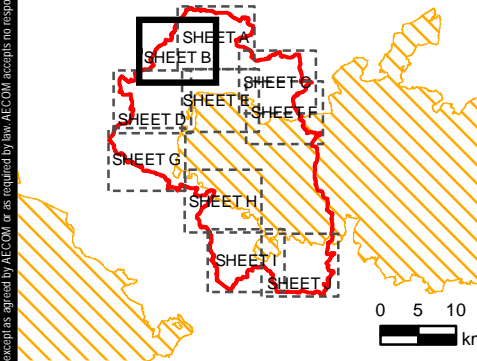
**CLIENT**  
Portsmouth City Council on behalf of  
Winchester City Council

**CONSULTANT**  
AECOM Limited  
Sunley House  
4 Bedford Park  
Croydon, CR0 2AP  
www.aecom.com

**LEGEND**

- Winchester City Boundary
- Flood Warning Areas
- Longparish to Longstock on the River Test
- Micheldever to Bransbury on the River Dever

**OVERVIEW**



**NOTES**

© Environment Agency copyright and/or database right 2022.  
Reproduced from Ordnance Survey digital map data © Crown copyright 2022. All rights reserved. Licence number 0100031673.  
Additional layers provided by Hampshire County Council, March, 2022.  
This map is intended to provide a strategic overview and should not be used to assess individual properties. Refer to the accompanying SFRA Report for details of the datasets and purpose of their use.

**ISSUE PURPOSE**  
For Information

**PROJECT NUMBER**  
60653132

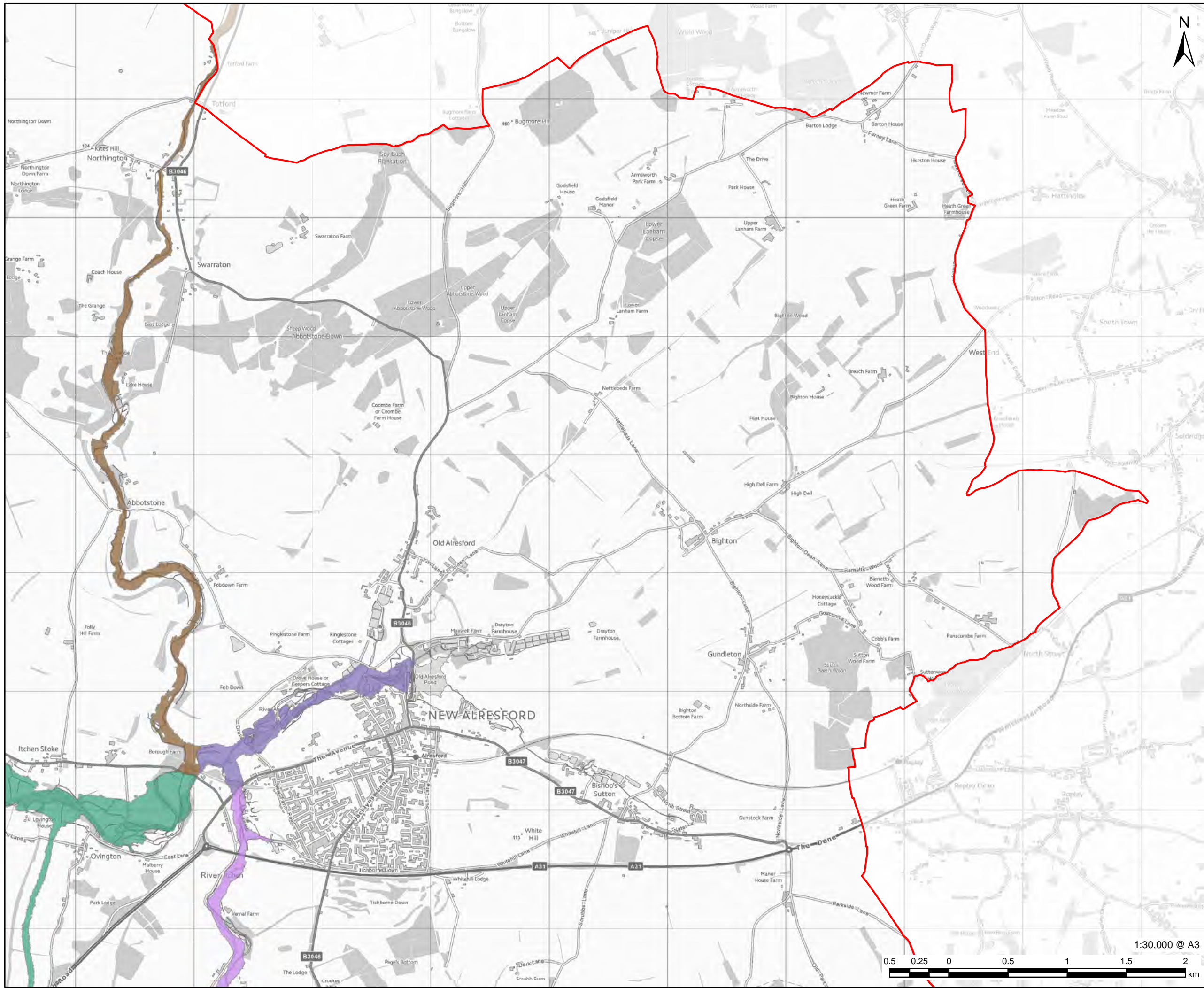
**FIGURE TITLE**  
Flood Warning Areas  
Sheet 2 of 10

**FIGURE NUMBER**  
Figure 9B



This drawing has been prepared for the use of AECOM's client. It may not be used, modified, reproduced or relied upon by third parties, except as agreed by AECOM or as required by law. AECOM accepts no responsibility, and denies any liability whatsoever, to any party that uses or relies on this drawing without AECOM's express written consent. Do not scale this document. All measurements must be obtained from the stated dimensions.

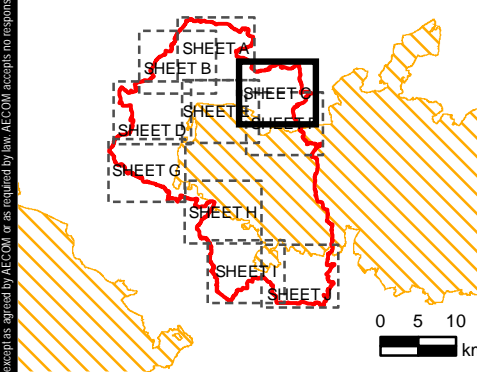




**LEGEND**

	Winchester City Boundary
	Alresford
	Cheriton
	Ovington to Abbot's Worthy on the River Itchen
	The Candovers

**OVERVIEW**



**NOTES**

© Environment Agency copyright and/or database right 2022. Reproduced from Ordnance Survey digital map data © Crown copyright 2022. All rights reserved. Licence number 0100031673. Additional layers provided by Hampshire County Council, March, 2022. This map is intended to provide a strategic overview and should not be used to assess individual properties. Refer to the accompanying SFRA Report for details of the datasets and purpose of their use.

**ISSUE PURPOSE**

For Information

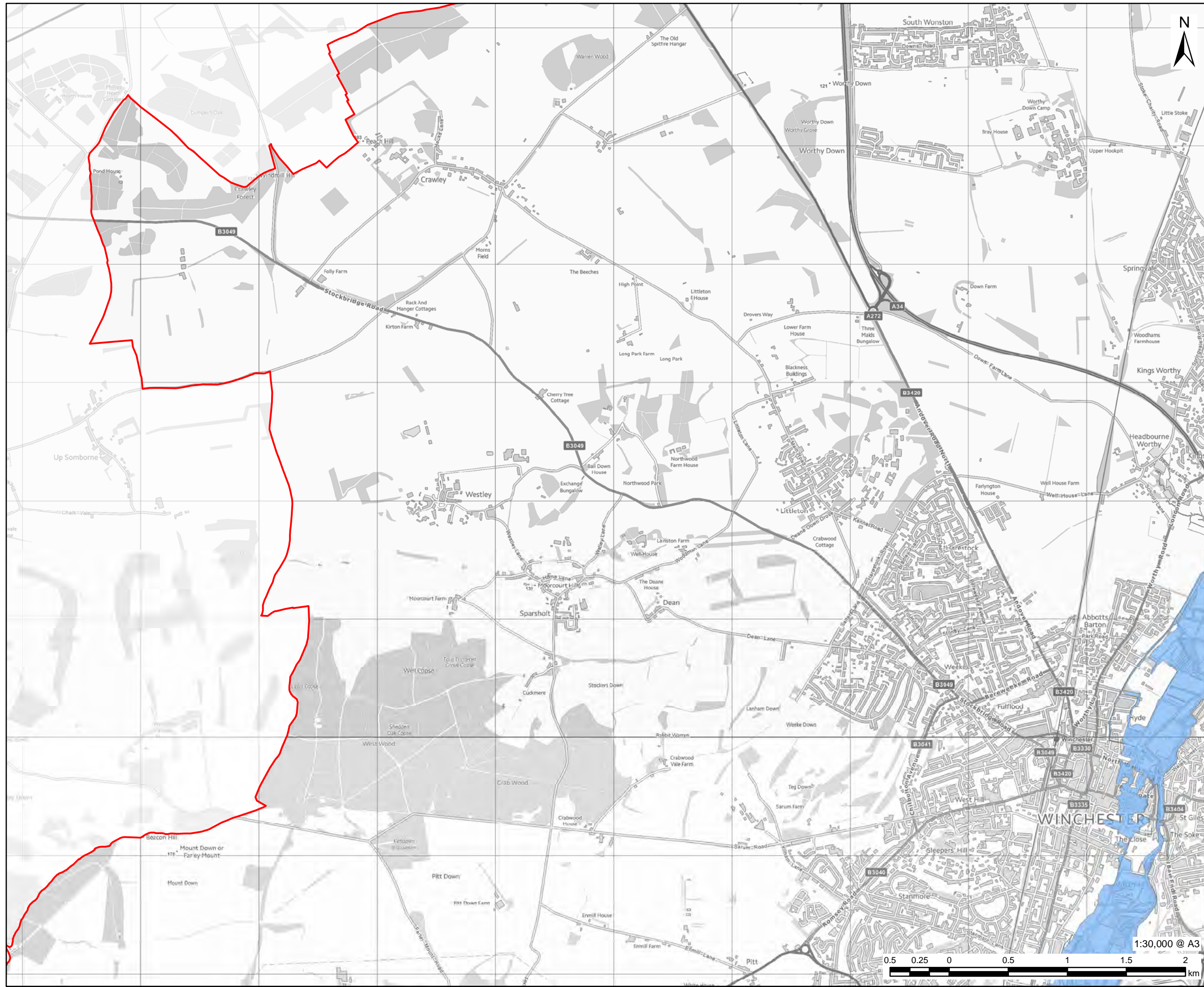
**PROJECT NUMBER**  
60653132

**FIGURE TITLE**  
Flood Warning Areas  
Sheet 3 of 10

**FIGURE NUMBER**  
Figure 9C



This drawing has been prepared for the use of AECOM's client. It may not be used, modified, reproduced or relied upon by third parties, except as agreed by AECOM or as required by law. AECOM accepts no responsibility, and denies any liability whatsoever, to any party that uses or relies on this drawing without AECOM's express written consent. Do not scale this document. All measurements must be obtained from the stated dimensions.



# AECOM

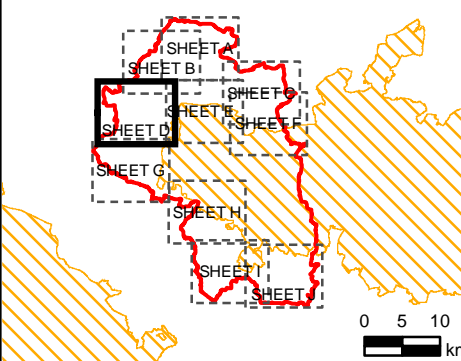
**PROJECT**  
Partnership for South Hampshire Strategic Flood Risk Assessment

**CLIENT**  
Portsmouth City Council on behalf of Winchester City Council

**CONSULTANT**  
AECOM Limited  
Sunley House  
4 Bedford Park  
Croydon, CR0 2AP  
www.aecom.com

**LEGEND**  
 Winchester City Boundary  
 Flood Warning Areas  
 Winchester

**OVERVIEW**



**NOTES**

© Environment Agency copyright and/or database right 2022.  
 Reproduced from Ordnance Survey digital map data © Crown copyright 2022. All rights reserved. Licence number 0100031673.  
 Additional layers provided by Hampshire County Council, March, 2022.  
 This map is intended to provide a strategic overview and should not be used to assess individual properties. Refer to the accompanying SFRA Report for details of the datasets and purpose of their use.

**ISSUE PURPOSE**

For Information

**PROJECT NUMBER**

60653132

**FIGURE TITLE**

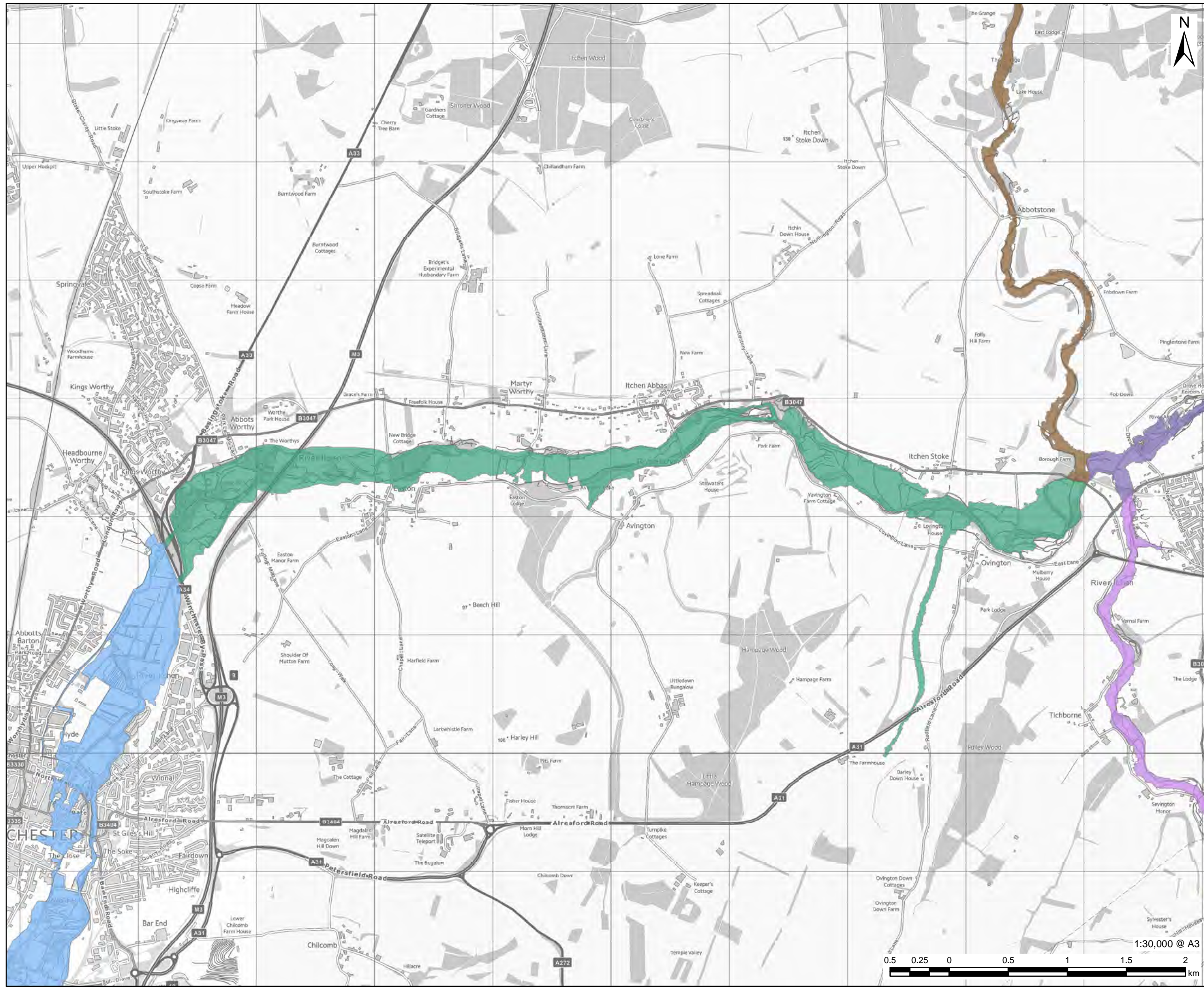
Flood Warning Areas  
Sheet 4 of 10

**FIGURE NUMBER**

Figure 9D



This drawing has been prepared for the use of AECOM's client. It may not be used, modified, reproduced or relied upon by third parties, except as agreed by AECOM or as required by law. AECOM accepts no responsibility, and denies any liability whatsoever, to any party that uses or relies on this drawing without AECOM's express written consent. Do not scale this document. All measurements must be obtained from the stated dimensions.



# AECOM

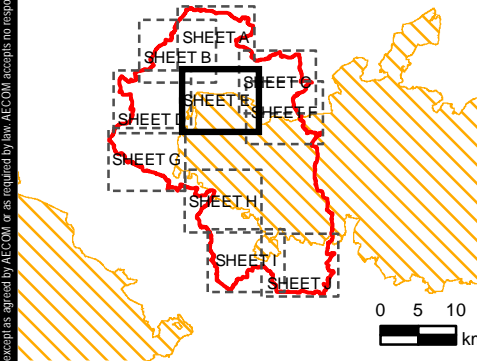
**PROJECT**  
Partnership for South Hampshire Strategic Flood Risk Assessment

**CLIENT**  
Portsmouth City Council on behalf of Winchester City Council

**CONSULTANT**  
AECOM Limited  
Sunley House  
4 Bedford Park  
Croydon, CR0 2AP  
www.aecom.com

- LEGEND**
- Winchester City Boundary
  - Flood Warning Areas**
  - Alresford
  - Cheriton
  - Ovington to Abbots Worthy on the River Itchen
  - The Candovers
  - Winchester

**OVERVIEW**



**NOTES**

© Environment Agency copyright and/or database right 2022.  
Reproduced from Ordnance Survey digital map data © Crown copyright 2022. All rights reserved. Licence number 0100031673.  
Additional layers provided by Hampshire County Council, March, 2022.  
This map is intended to provide a strategic overview and should not be used to assess individual properties. Refer to the accompanying SFRA Report for details of the datasets and purpose of their use.

**ISSUE PURPOSE**

For Information

**PROJECT NUMBER**

60653132

**FIGURE TITLE**

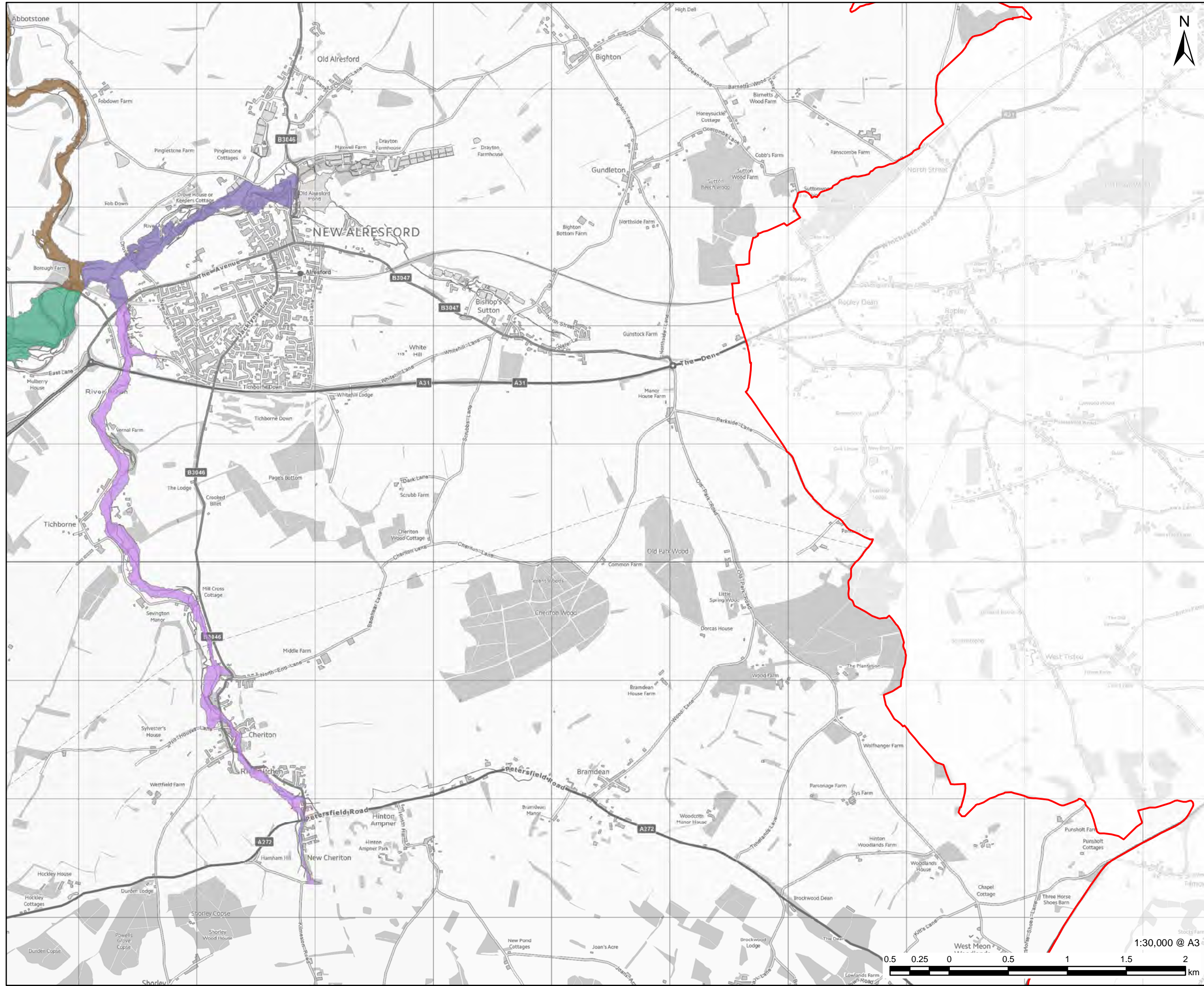
Flood Warning Areas  
Sheet 5 of 10

**FIGURE NUMBER**

Figure 9E



This drawing has been prepared for the use of AECOM's client. It may not be used, modified, reproduced or relied upon by third parties, except as agreed by AECOM or as required by law. AECOM accepts no responsibility, and denies any liability whatsoever, to any party that uses or relies on this drawing without AECOM's express written consent. Do not scale this document. All measurements must be obtained from the stated dimensions.



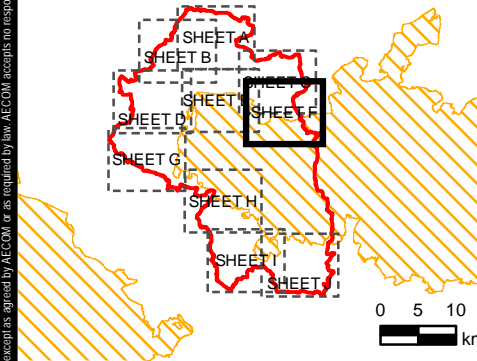
**PROJECT**  
Partnership for South Hampshire Strategic Flood Risk Assessment

**CLIENT**  
Portsmouth City Council on behalf of Winchester City Council

**CONSULTANT**  
AECOM Limited  
Sunley House  
4 Bedford Park  
Croydon, CR0 2AP  
www.aecom.com

- LEGEND**
- Winchester City Boundary
  - Alresford
  - Cheriton
  - Ovington to Abbots Worthy on the River Itchen
  - The Candovers

**OVERVIEW**



**NOTES**

© Environment Agency copyright and/or database right 2022.  
Reproduced from Ordnance Survey digital map data © Crown copyright 2022. All rights reserved. Licence number 0100031673.  
Additional layers provided by Hampshire County Council, March, 2022.  
This map is intended to provide a strategic overview and should not be used to assess individual properties. Refer to the accompanying SFRA Report for details of the datasets and purpose of their use.

**ISSUE PURPOSE**

For Information

**PROJECT NUMBER**

60653132

**FIGURE TITLE**

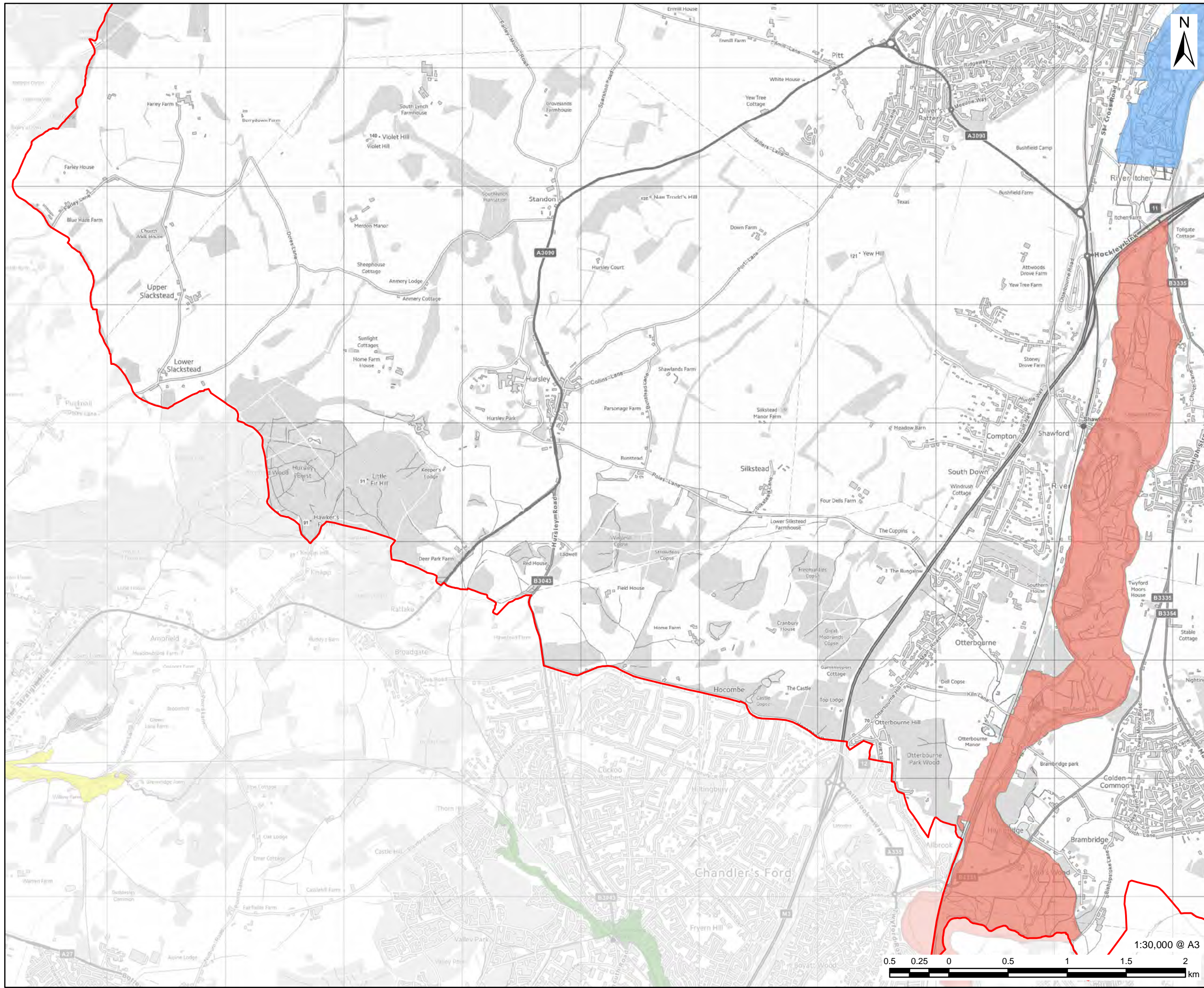
Flood Warning Areas  
Sheet 6 of 10

**FIGURE NUMBER**

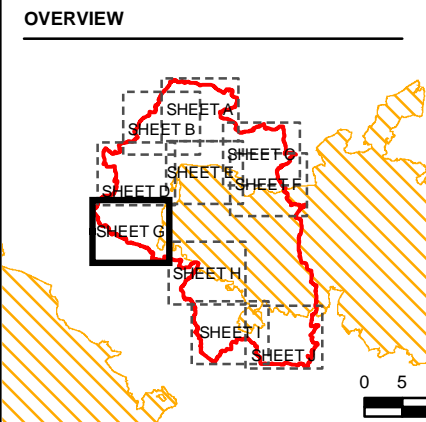
Figure 9F



This drawing has been prepared for the use of AECOM's client. It may not be used, modified, reproduced or relied upon by third parties, except as agreed by AECOM or as required by law. AECOM accepts no responsibility, and denies any liability whatsoever, to any party that uses or relies on this drawing without AECOM's express written consent. Do not scale this document. All measurements must be obtained from the stated dimensions.



- LEGEND**
- Winchester City Boundary
  - Flood Warning Areas**
  - Chandlers Ford to Swaythling
  - Hallerworth to Romsey Town Centre on the Tadburn Lake
  - Shawford to Bishopstoke on the River Itchen
  - Winchester



**NOTES**

© Environment Agency copyright and/or database right 2022.  
Reproduced from Ordnance Survey digital map data © Crown copyright 2022. All rights reserved. Licence number 0100031673.  
Additional layers provided by Hampshire County Council, March, 2022.  
This map is intended to provide a strategic overview and should not be used to assess individual properties. Refer to the accompanying SFRA Report for details of the datasets and purpose of their use.

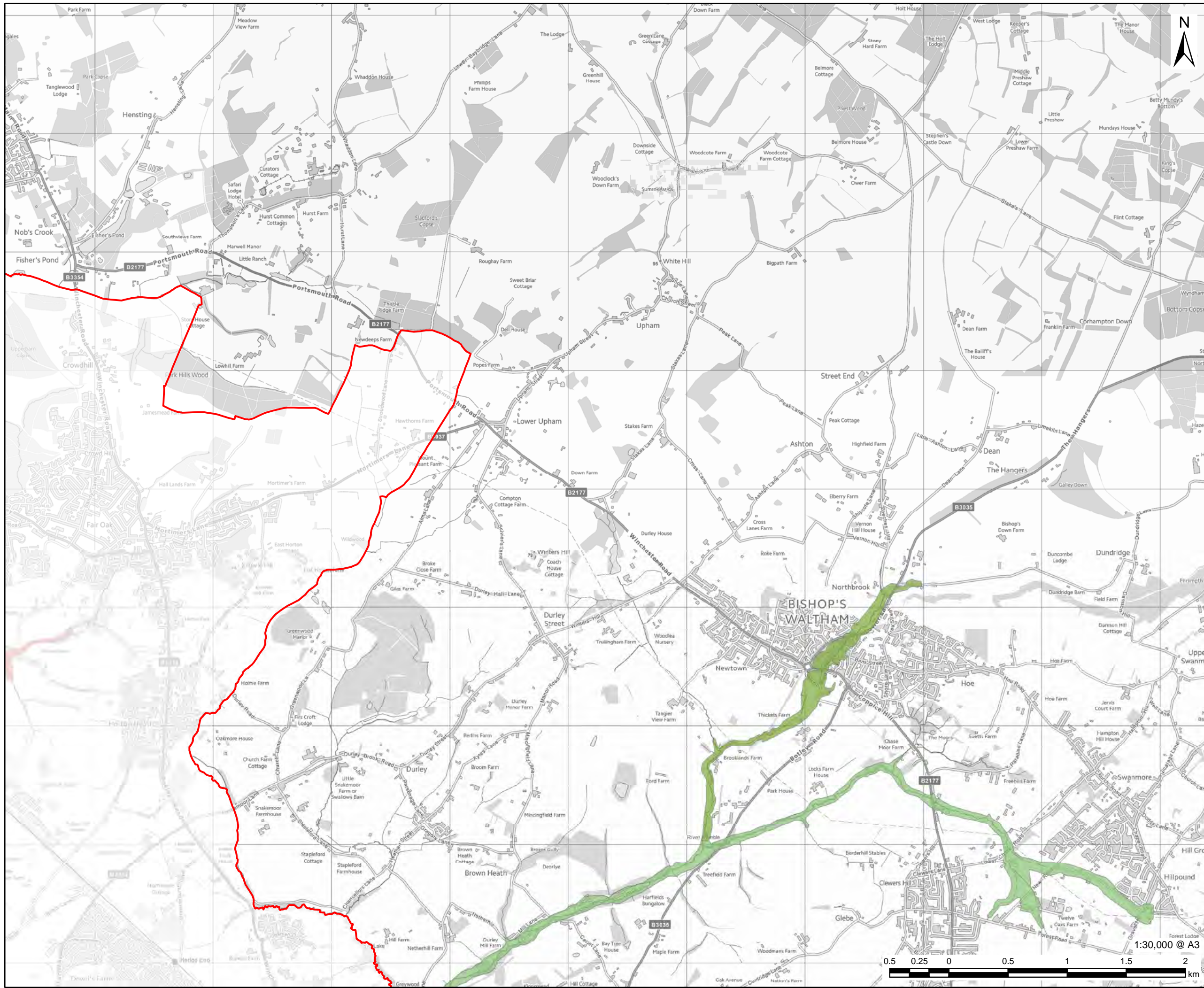
**ISSUE PURPOSE**  
For Information

**PROJECT NUMBER**  
60653132

**FIGURE TITLE**  
Flood Warning Areas  
Sheet 7 of 10

**FIGURE NUMBER**  
Figure 9G

This drawing has been prepared for the use of AECOM's client. It may not be used, modified, reproduced or relied upon by third parties, except as agreed by AECOM or as required by law. AECOM accepts no responsibility, and denies any liability whatsoever, to any party that uses or relies on this drawing without AECOM's express written consent. Do not scale this drawing. All measurements must be obtained from the stated dimensions.



**PROJECT**  
Partnership for South Hampshire Strategic Flood Risk Assessment

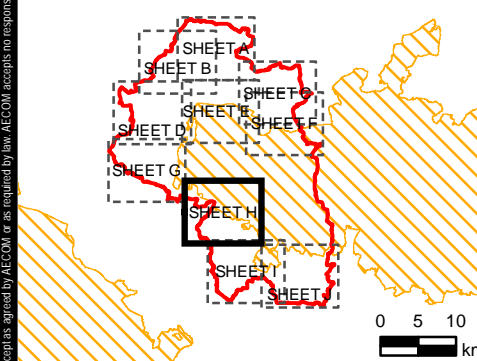
**CLIENT**  
Portsmouth City Council on behalf of Winchester City Council

**CONSULTANT**  
AECOM Limited  
Sunley House  
4 Bedford Park  
Croydon, CR0 2AP  
www.aecom.com

**LEGEND**

- Winchester City Boundary
- Bishops Waltham on the River Hamble
- Shawford to Bishopstoke on the River Itchen
- Waltham Chase, Durley Mill and Botley on the River Hamble

**OVERVIEW**



**NOTES**

© Environment Agency copyright and/or database right 2022.  
Reproduced from Ordnance Survey digital map data © Crown copyright 2022. All rights reserved. Licence number 0100031673. Additional layers provided by Hampshire County Council, March, 2022.  
This map is intended to provide a strategic overview and should not be used to assess individual properties. Refer to the accompanying SFRA Report for details of the datasets and purpose of their use.

**ISSUE PURPOSE**

For Information

**PROJECT NUMBER**

60653132

**FIGURE TITLE**

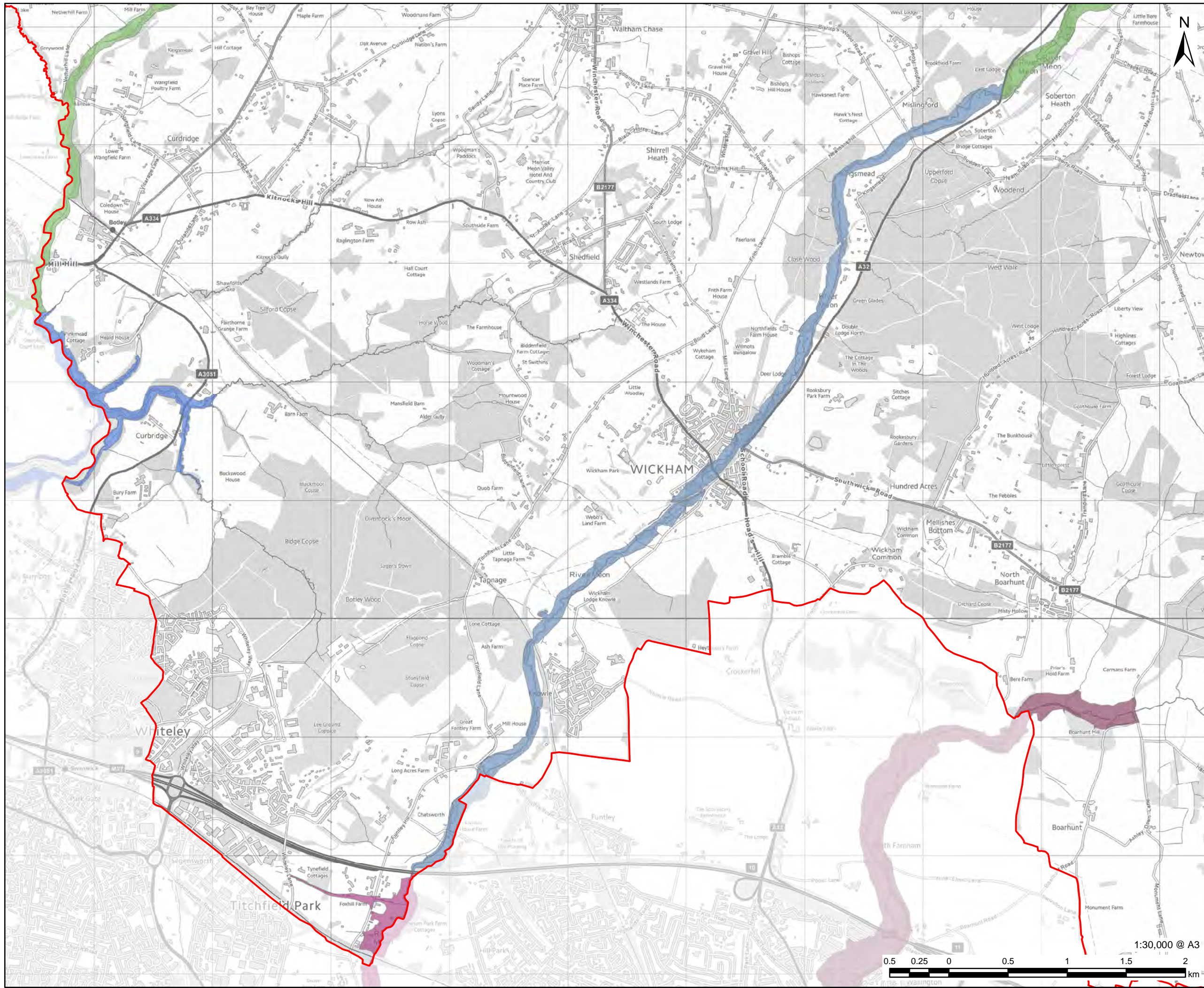
Flood Warning Areas

Sheet 8 of 10

**FIGURE NUMBER**

Figure 9H

This drawing has been prepared for the use of AECOM's client. It may not be used, modified, reproduced or relied upon by third parties, except as agreed by AECOM or as required by law. AECOM accepts no responsibility, and denies any liability whatsoever, to any party that uses or relies on this drawing without AECOM's express written consent. Do not scale this document. All measurements must be obtained from the stated dimensions.



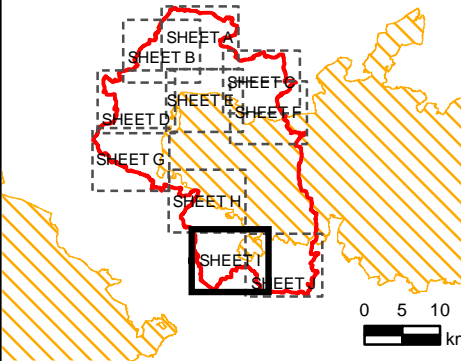
**PROJECT**  
Partnership for South Hampshire Strategic Flood Risk Assessment

**CLIENT**  
Portsmouth City Council on behalf of Winchester City Council

**CONSULTANT**  
AECOM Limited  
Sunley House  
4 Bedford Park  
Croydon, CR0 2AP  
www.aecom.com

- LEGEND**
- Winchester City Boundary
  - Flood Warning Areas**
  - East Meon to Misingford on the River Meon
  - Fareham
  - Hamble estuary
  - Titchfield on the River Meon
  - Wallington
  - Waltham Chase, Durlay Mill and Botley on the River Hamble
  - Wickham on the River Meon

**OVERVIEW**



**NOTES**

© Environment Agency copyright and/or database right 2022.  
Reproduced from Ordnance Survey digital map data © Crown copyright 2022. All rights reserved. Licence number 0100031673. Additional layers provided by Hampshire County Council, March, 2022.  
This map is intended to provide a strategic overview and should not be used to assess individual properties. Refer to the accompanying SFRA Report for details of the datasets and purpose of their use.

**ISSUE PURPOSE**  
For Information

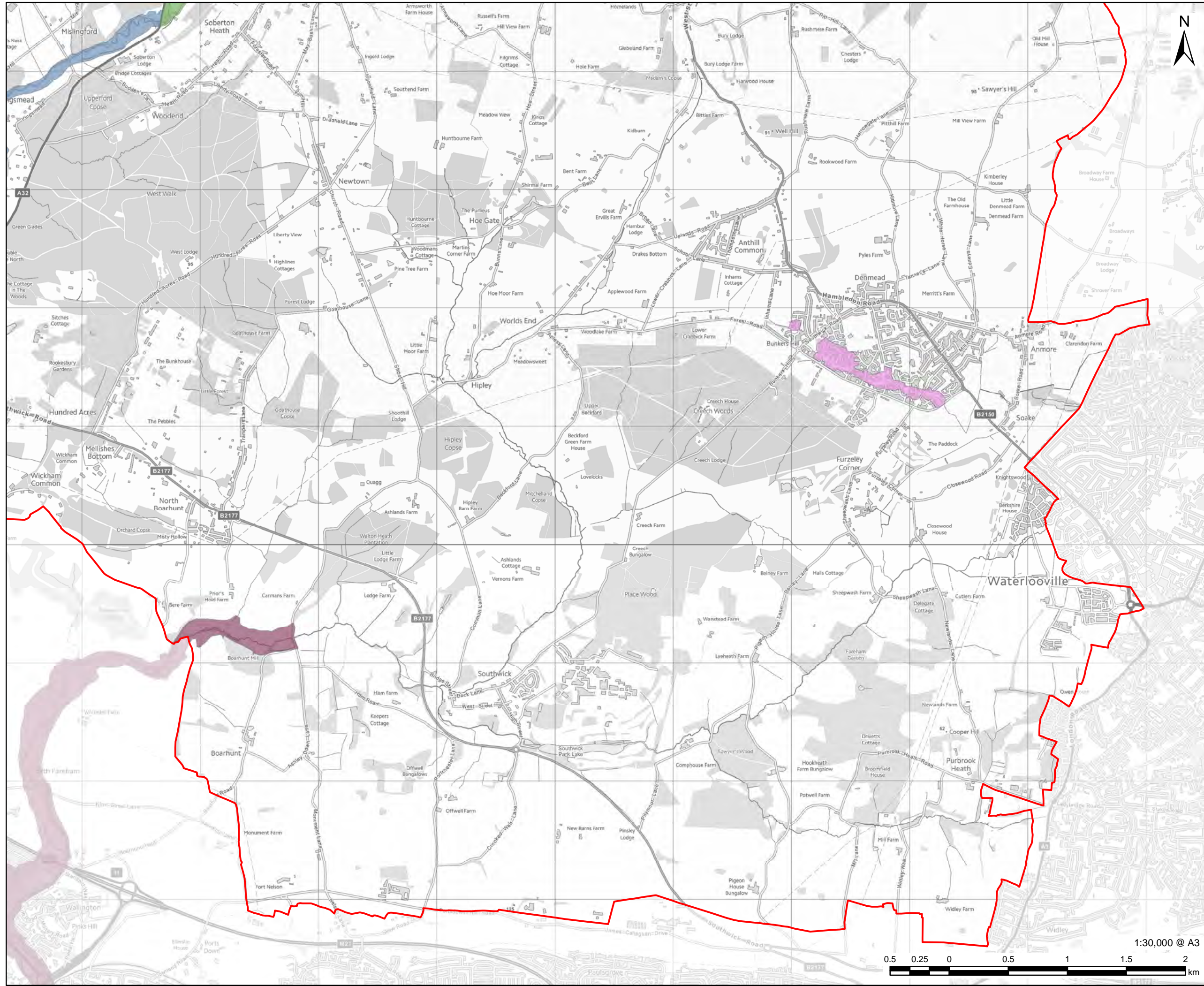
**PROJECT NUMBER**  
60653132

**FIGURE TITLE**  
Flood Warning Areas  
Sheet 9 of 10

**FIGURE NUMBER**  
Figure 91



This drawing has been prepared for the use of AECOM's client. It may not be used, modified, reproduced or relied upon by third parties, except as agreed by AECOM or as required by law. AECOM accepts no responsibility, and denies any liability whatsoever, to any party that uses or relies on this drawing without AECOM's express written consent. Do not scale this document. All measurements must be obtained from the stated dimensions.



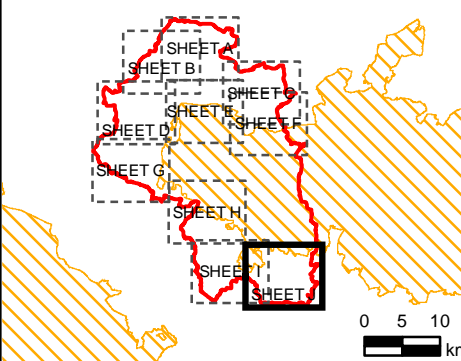
**PROJECT**  
Partnership for South Hampshire Strategic Flood Risk Assessment

**CLIENT**  
Portsmouth City Council on behalf of Winchester City Council

**CONSULTANT**  
AECOM Limited  
Sunley House  
4 Bedford Park  
Croydon, CR0 2AP  
www.aecom.com

- LEGEND**
- Winchester City Boundary
  - Denmead
  - East Meon to Misingford on the River Meon
  - Fareham
  - Wallington
  - Wickham on the River Meon

**OVERVIEW**



**NOTES**

© Environment Agency copyright and/or database right 2022.  
Reproduced from Ordnance Survey digital map data © Crown copyright 2022. All rights reserved. Licence number 0100031673.  
Additional layers provided by Hampshire County Council, March, 2022.  
This map is intended to provide a strategic overview and should not be used to assess individual properties. Refer to the accompanying SFRA Report for details of the datasets and purpose of their use.

**ISSUE PURPOSE**

For Information

**PROJECT NUMBER**

60653132

**FIGURE TITLE**

Flood Warning Areas  
Sheet 10 of 10

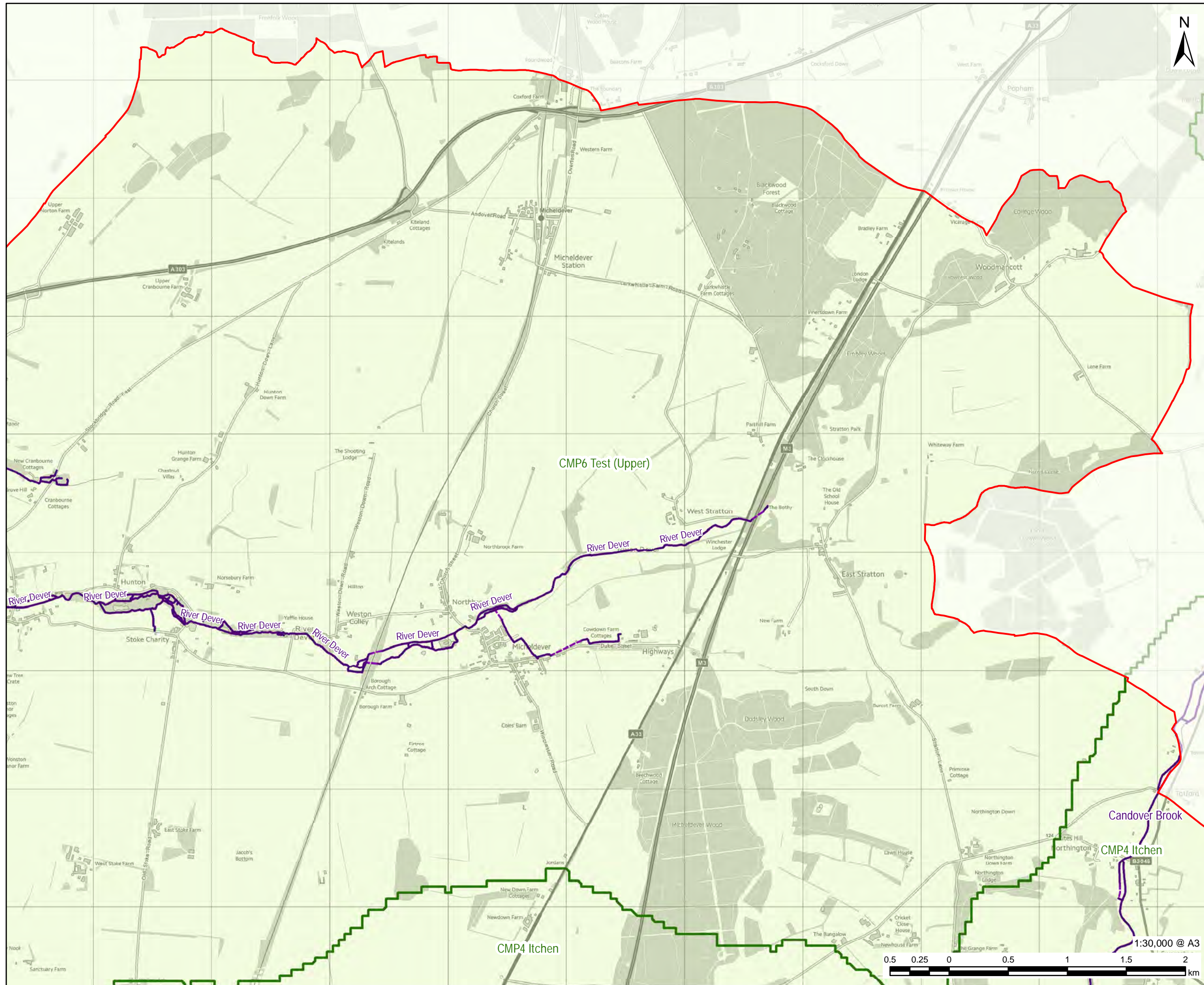
**FIGURE NUMBER**

Figure 9J



This drawing has been prepared for the use of AECOM's client. It may not be used, modified, reproduced or relied upon by third parties, except as agreed by AECOM or as required by law. AECOM accepts no responsibility, and denies any liability whatsoever, to any party that uses or relies on this drawing without AECOM's express written consent. Do not scale this document. All measurements must be obtained from the stated dimensions.





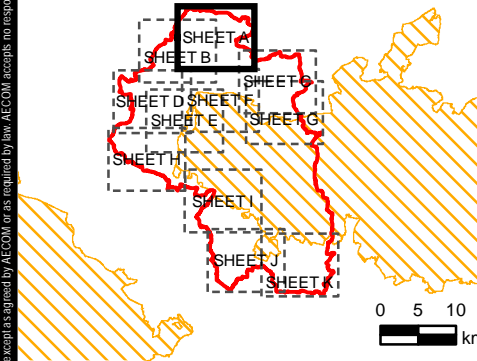
**PROJECT**  
Partnership for South Hampshire Strategic Flood Risk Assessment

**CLIENT**  
Portsmouth City Council on behalf of Winchester City Council

**CONSULTANT**  
AECOM Limited  
Sunley House  
4 Bedford Park  
Croydon, CR0 2AP  
www.aecom.com

- LEGEND**
- Winchester City Boundary
  - National Park Authorities
  - Hampshire County Council Catchment Management Plans
- Watercourses**
- Surface
  - Below Surface
- SMP Policy for Epoch 3 (50-100 years)**
- Hold the Line
  - Managed Realignment
  - No Active Intervention

**OVERVIEW**



**NOTES**

© Environment Agency copyright and/or database right 2022.  
Reproduced from Ordnance Survey digital map data © Crown copyright 2022. All rights reserved. Licence number 0100031673.  
Additional layers provided by Hampshire County Council, March, 2022.  
This map is intended to provide a strategic overview and should not be used to assess individual properties. Refer to the accompanying SFRA Report for details of the datasets and purpose of their use.

**ISSUE PURPOSE**

For Information

**PROJECT NUMBER**

60653132

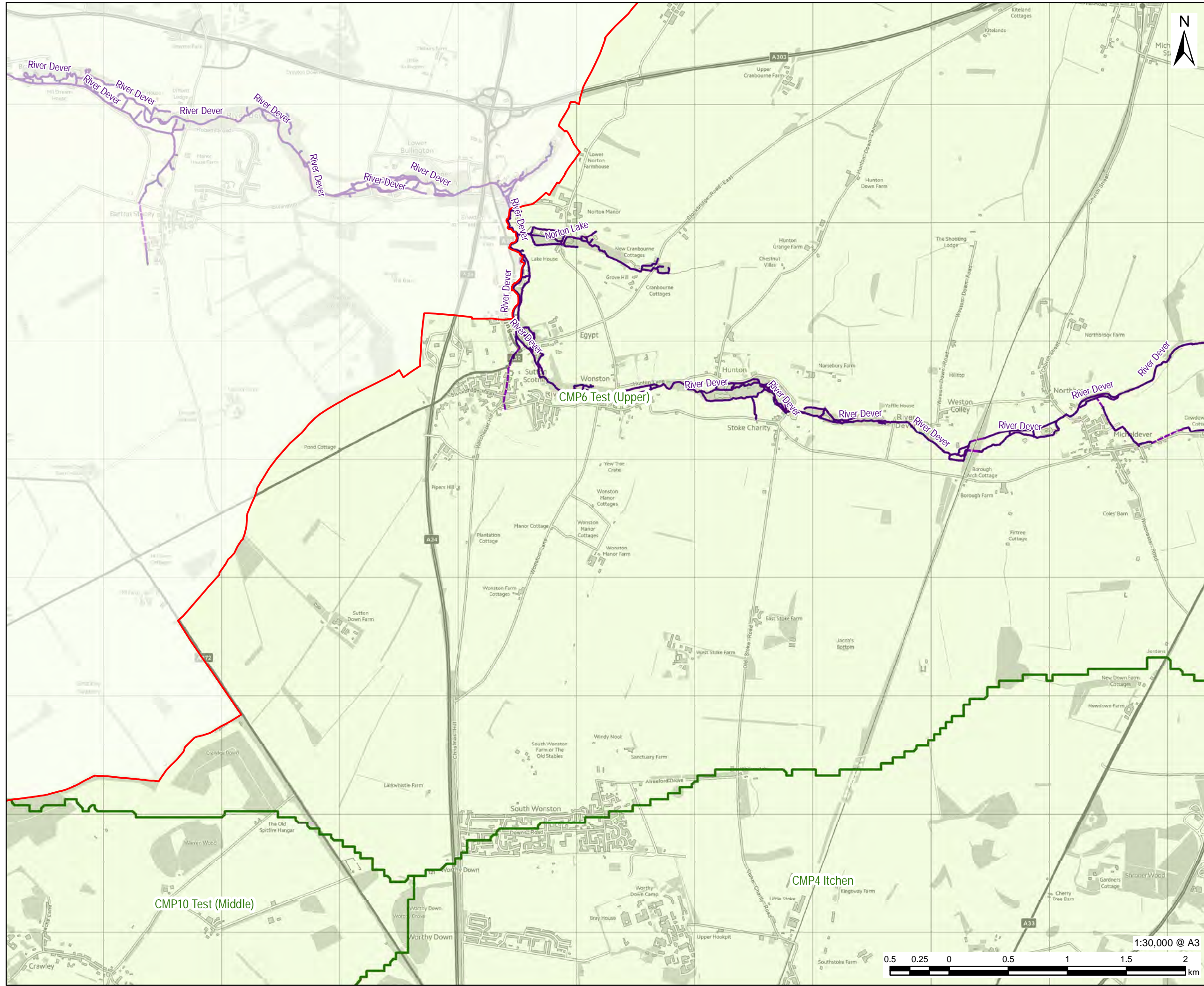
**FIGURE TITLE**

Flood risk management policies  
Sheet 1 of 11

**FIGURE NUMBER**

Figure 10A





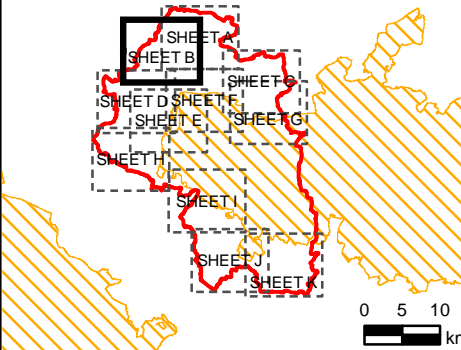
**PROJECT**  
Partnership for South Hampshire Strategic Flood Risk Assessment

**CLIENT**  
Portsmouth City Council on behalf of Winchester City Council

**CONSULTANT**  
AECOM Limited  
Sunley House  
4 Bedford Park  
Croydon, CR0 2AP  
www.aecom.com

- LEGEND**
- Winchester City Boundary
  - National Park Authorities
  - Hampshire County Council Catchment Management Plans
- Watercourses**
- Surface
  - Below Surface
- SMP Policy for Epoch 3 (50-100 years)**
- Hold the Line
  - Managed Realignment
  - No Active Intervention

**OVERVIEW**



**NOTES**

© Environment Agency copyright and/or database right 2022.  
Reproduced from Ordnance Survey digital map data © Crown copyright 2022. All rights reserved. Licence number 0100031673.  
Additional layers provided by Hampshire County Council, March, 2022.  
This map is intended to provide a strategic overview and should not be used to assess individual properties. Refer to the accompanying SFRA Report for details of the datasets and purpose of their use.

**ISSUE PURPOSE**  
For Information

**PROJECT NUMBER**  
60653132

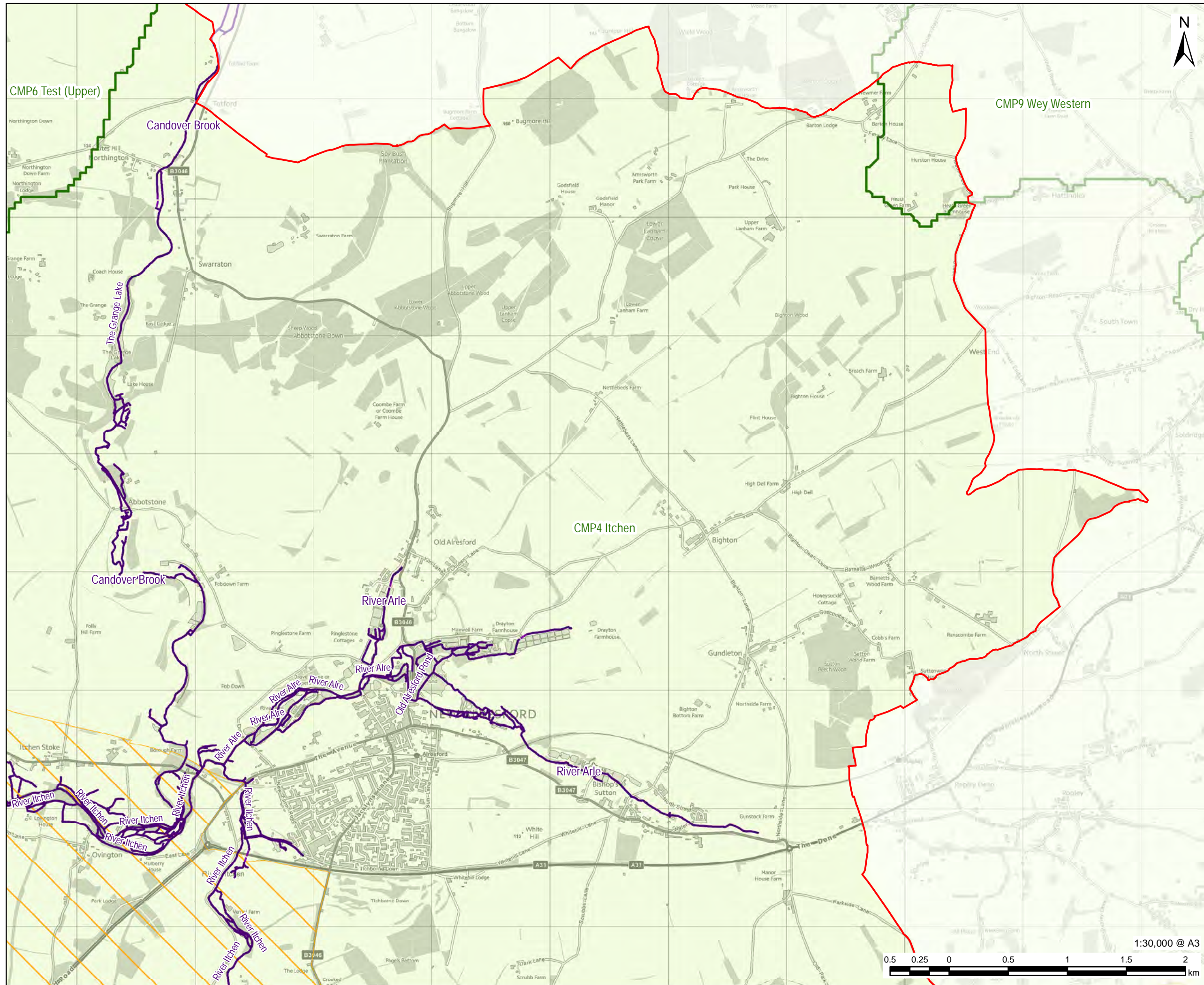
**FIGURE TITLE**  
Flood risk management policies  
Sheet 2 of 11

**FIGURE NUMBER**  
Figure 10B



1:30,000 @ A3

This drawing has been prepared for the use of AECOM's client. It may not be used, modified, reproduced or relied upon by third parties, except as agreed by AECOM or as required by law. AECOM accepts no responsibility, and denies any liability whatsoever, to any party that uses or relies on this drawing without AECOM's express written consent. Do not scale this document. All measurements must be obtained from the stated dimensions.



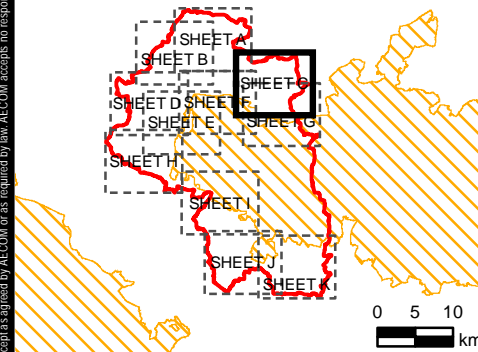
**PROJECT**  
Partnership for South Hampshire Strategic Flood Risk Assessment

**CLIENT**  
Portsmouth City Council on behalf of Winchester City Council

**CONSULTANT**  
AECOM Limited  
Sunley House  
4 Bedford Park  
Croydon, CR0 2AP  
www.aecom.com

- LEGEND**
- Winchester City Boundary
  - National Park Authorities
  - Hampshire County Council Catchment Management Plans
- Watercourses**
- Surface
  - Below Surface
- SMP Policy for Epoch 3 (50-100 years)**
- Hold the Line
  - Managed Realignment
  - No Active Intervention

**OVERVIEW**



**NOTES**

© Environment Agency copyright and/or database right 2022.  
Reproduced from Ordnance Survey digital map data © Crown copyright 2022. All rights reserved. Licence number 0100031673.  
Additional layers provided by Hampshire County Council, March, 2022.  
This map is intended to provide a strategic overview and should not be used to assess individual properties. Refer to the accompanying SFRA Report for details of the datasets and purpose of their use.

**ISSUE PURPOSE**

For Information

**PROJECT NUMBER**


60653132

**FIGURE TITLE**

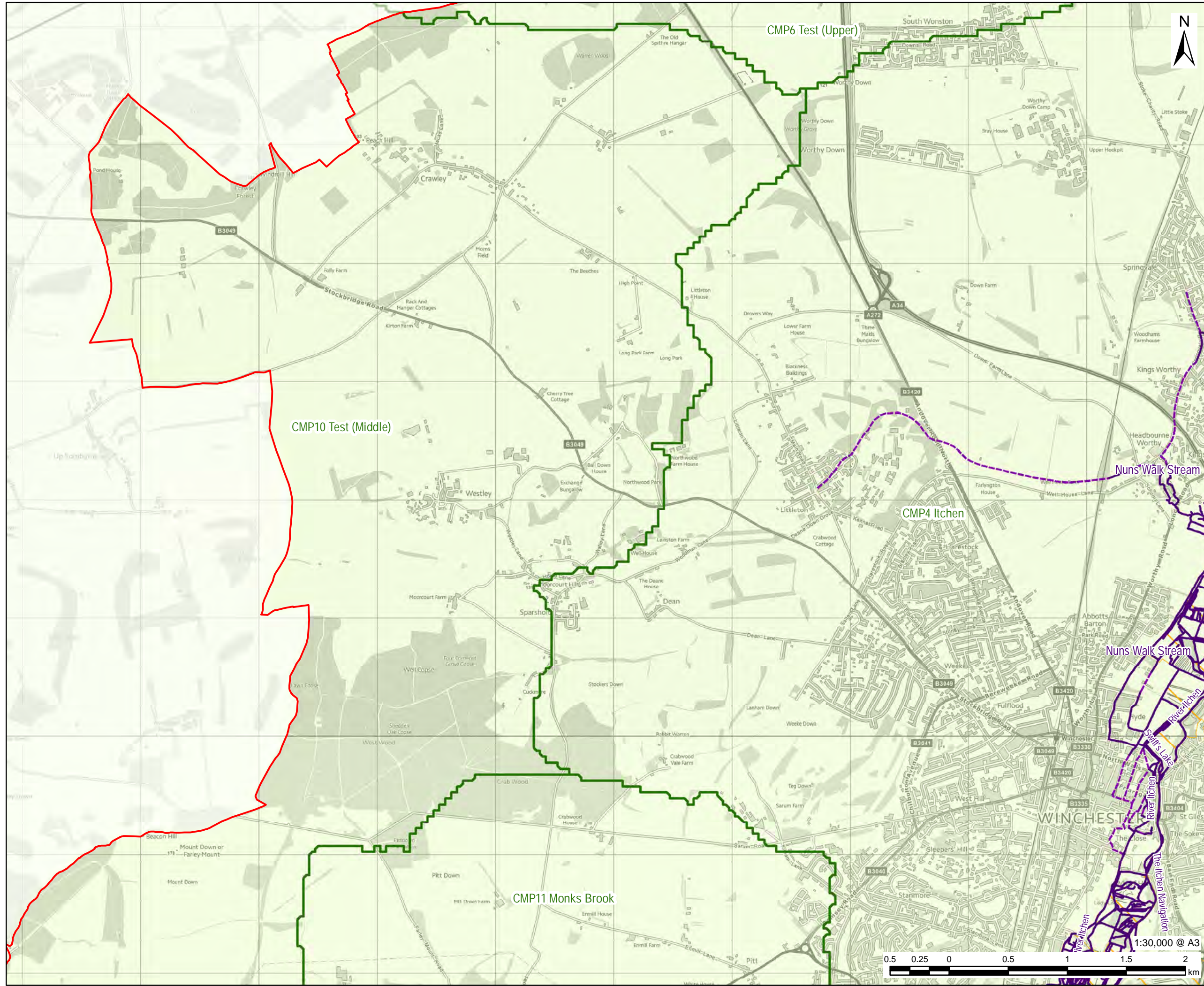
Flood risk management policies  
Sheet 3 of 11

**FIGURE NUMBER**

Figure 10C



This drawing has been prepared for the use of AECOM's client. It may not be used, modified, reproduced or relied upon by third parties, except as agreed by AECOM or as required by law. AECOM accepts no responsibility, and denies any liability whatsoever, to any party that uses or relies on this drawing without AECOM's express written consent. Do not scale this document. All measurements must be obtained from the stated dimensions.



**PROJECT**

Partnership for South Hampshire Strategic Flood Risk Assessment

**CLIENT**

Portsmouth City Council on behalf of Winchester City Council

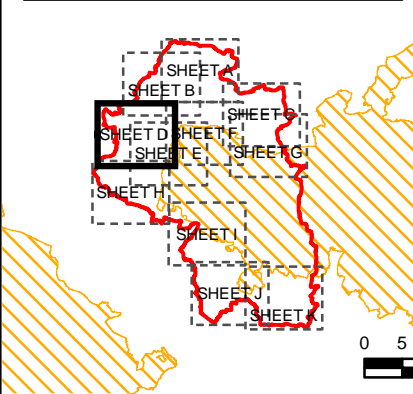
**CONSULTANT**

AECOM Limited  
Sunley House  
4 Bedford Park  
Croydon, CR0 2AP  
www.aecom.com

**LEGEND**

- Winchester City Boundary
- National Park Authorities
- Hampshire County Council Catchment Management Plans
- Watercourses**
- Surface
- Below Surface
- SMP Policy for Epoch 3 (50-100 years)**
- Hold the Line
- Managed Realignment
- No Active Intervention

**OVERVIEW**



**NOTES**

© Environment Agency copyright and/or database right 2022.  
Reproduced from Ordnance Survey digital map data © Crown copyright 2022. All rights reserved. Licence number 0100031673.  
Additional layers provided by Hampshire County Council, March, 2022.  
This map is intended to provide a strategic overview and should not be used to assess individual properties. Refer to the accompanying SFRA Report for details of the datasets and purpose of their use.

**ISSUE PURPOSE**

For Information

**PROJECT NUMBER**

60653132

**FIGURE TITLE**

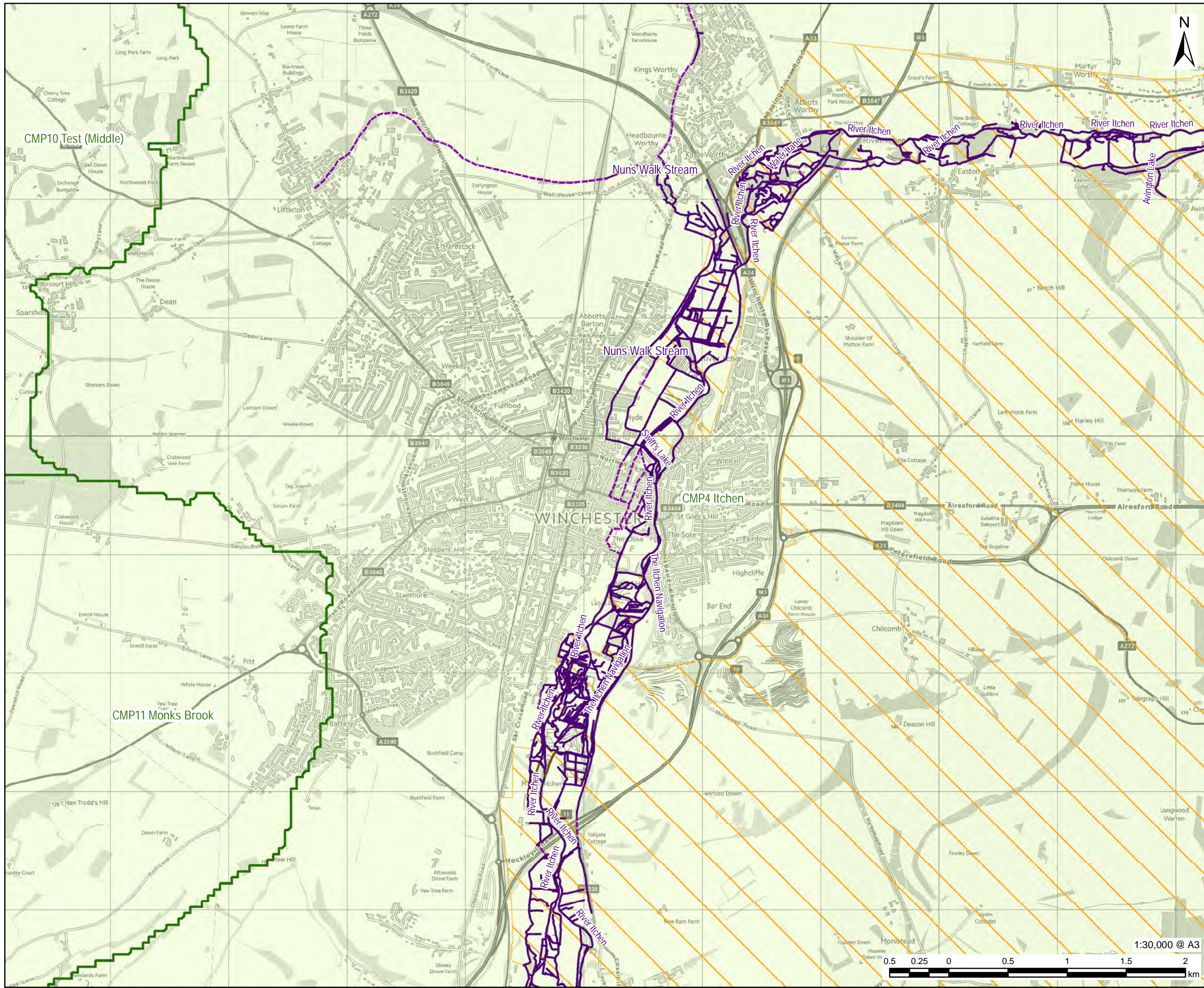
Flood risk management policies  
Sheet 4 of 11

**FIGURE NUMBER**

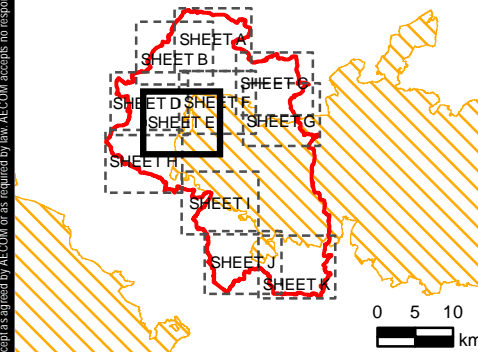
Figure 10D



This drawing has been prepared for the use of AECOM's client. It may not be used, modified, reproduced or relied upon by third parties, except as agreed by AECOM or as required by law. AECOM accepts no responsibility, and denies any liability whatsoever, to any party that uses or relies on this drawing without AECOM's express written consent. Do not scale this drawing. All measurements must be obtained from the stated dimensions.



**OVERVIEW**



**NOTES**

© Environment Agency copyright and/or database right 2022.  
 Reproduced from Ordnance Survey digital map data © Crown copyright 2022. All rights reserved. Licence number 0100031673.  
 Additional layers provided by Hampshire County Council, March, 2022.  
 This map is intended to provide a strategic overview and should not be used to assess individual properties. Refer to the accompanying SFRA Report for details of the datasets and purpose of their use.

**ISSUE PURPOSE**

For Information

**PROJECT NUMBER**

60653132


**FIGURE TITLE**

Flood risk management policies  
Sheet 5 of 11

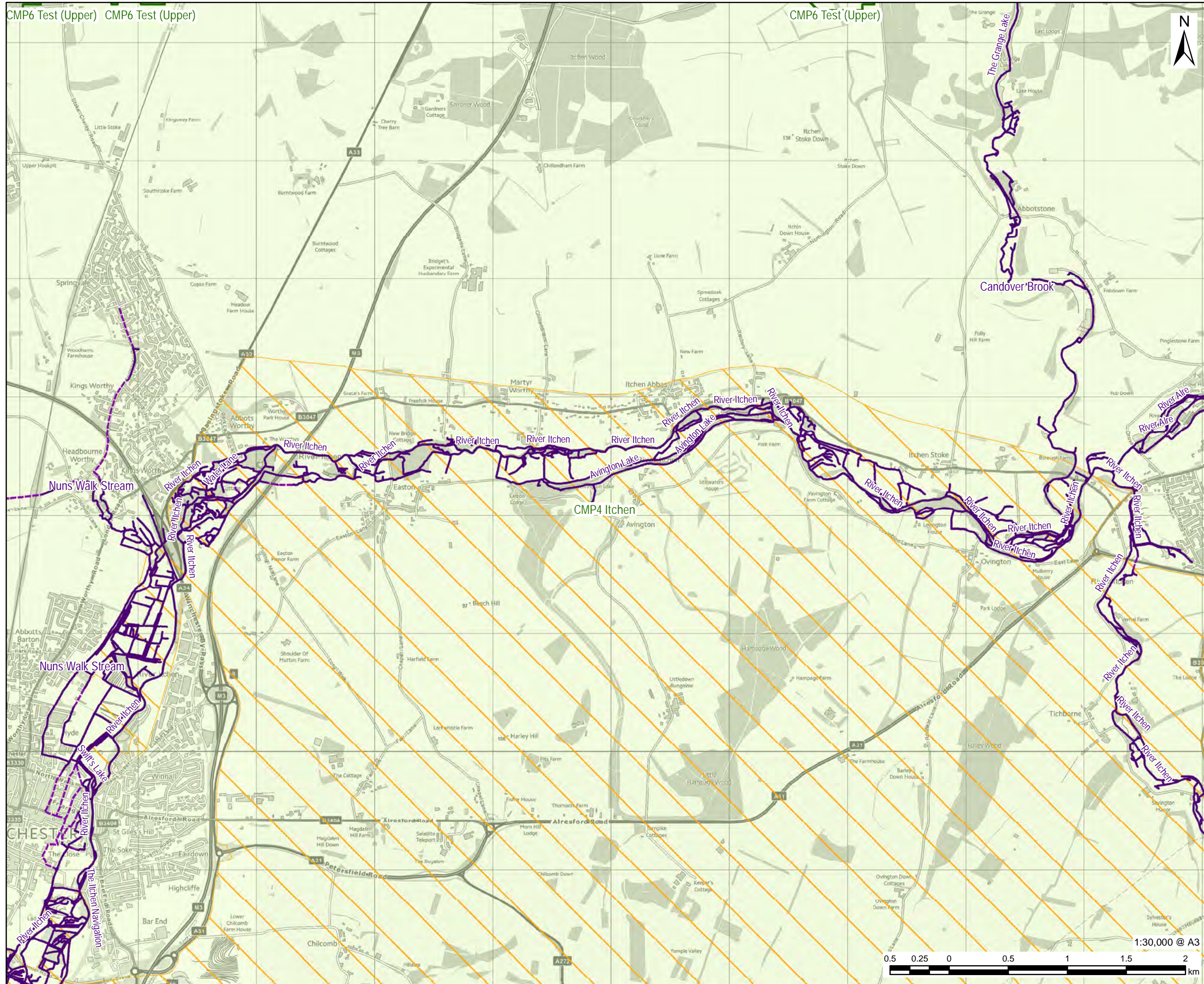
**FIGURE NUMBER**

Figure 10E

1:30,000 @ A3



This drawing has been prepared for the use of AECOM's client. It may not be used, modified, reproduced or relied upon by third parties, except as agreed by AECOM or as required by law. AECOM accepts no responsibility, and denies any liability whatsoever, to any party that uses or relies on this drawing without AECOM's express written consent. Do not scale this document. All measurements must be obtained from the stated dimensions.



**AECOM**

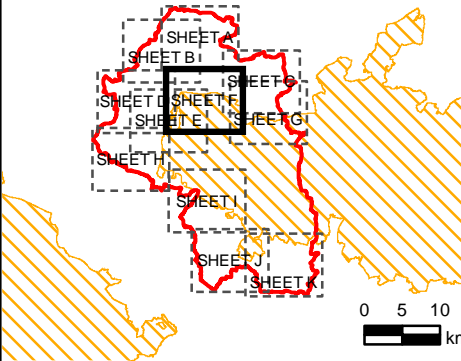
**PROJECT**  
Partnership for South Hampshire Strategic Flood Risk Assessment

**CLIENT**  
Portsmouth City Council on behalf of Winchester City Council

**CONSULTANT**  
AECOM Limited  
Sunley House  
4 Bedford Park  
Croydon, CR0 2AP  
www.aecom.com

- LEGEND**
- Winchester City Boundary
  - National Park Authorities
  - Hampshire County Council Catchment Management Plans
- Watercourses**
- Surface
  - Below Surface
- SMP Policy for Epoch 3 (50-100 years)**
- Hold the Line
  - Managed Realignment
  - No Active Intervention

**OVERVIEW**



**NOTES**

© Environment Agency copyright and/or database right 2022.  
 Reproduced from Ordnance Survey digital map data © Crown copyright 2022. All rights reserved. Licence number 0100031673.  
 Additional layers provided by Hampshire County Council, March, 2022.  
 This map is intended to provide a strategic overview and should not be used to assess individual properties. Refer to the accompanying SFRA Report for details of the datasets and purpose of their use.

**ISSUE PURPOSE**

For Information

**PROJECT NUMBER**  
60653132

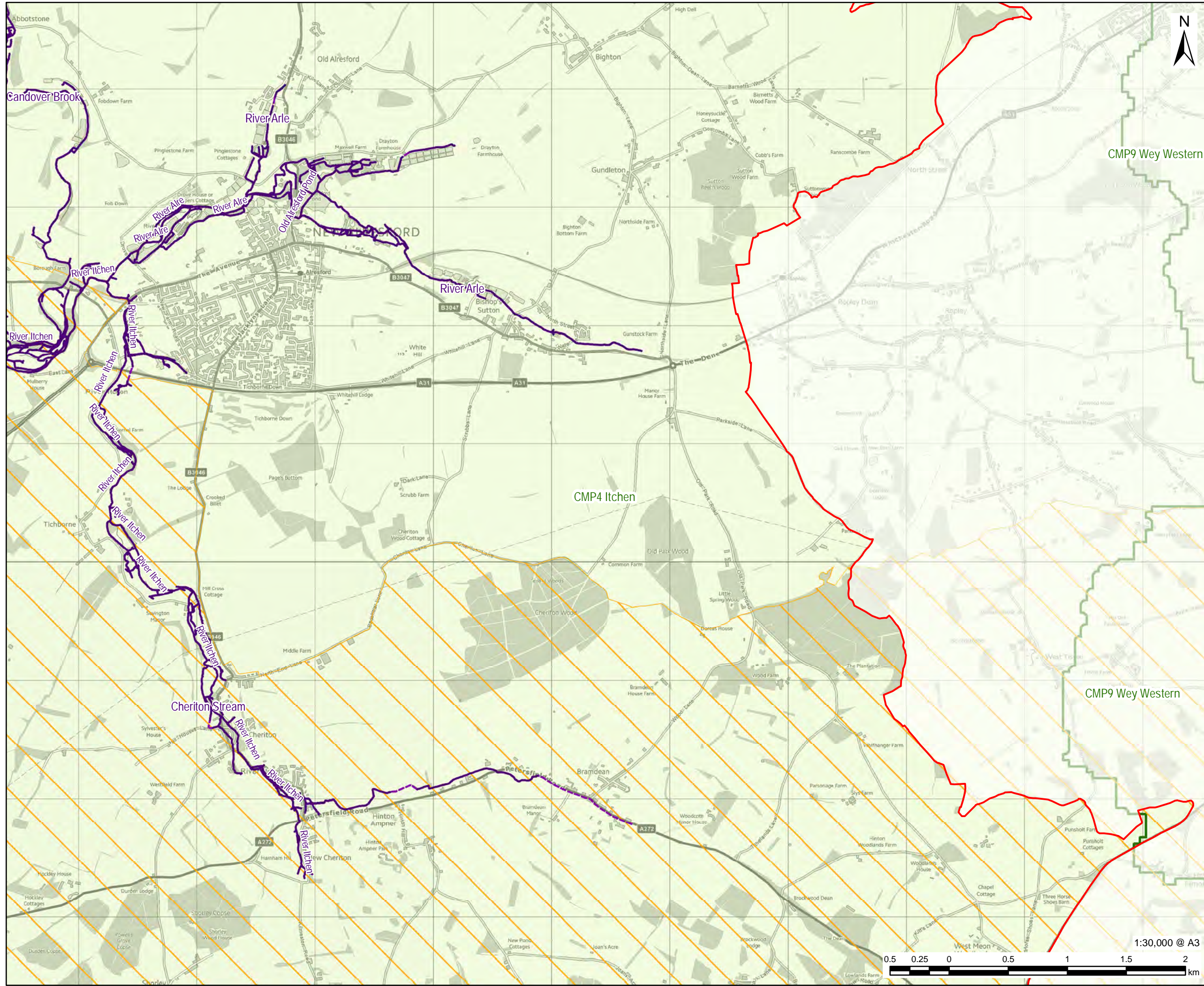
**FIGURE TITLE**  
Flood risk management policies  
Sheet 6 of 11

**FIGURE NUMBER**  
Figure 10F



1:30,000 @ A3

This drawing has been prepared for the use of AECOM's client. It may not be used, modified, reproduced or relied upon by third parties, except as agreed by AECOM or as required by law. AECOM accepts no responsibility, and denies any liability whatsoever, to any party that uses or relies on this drawing without AECOM's express written consent. Do not scale this drawing. All measurements must be obtained from the stated dimensions.



# AECOM

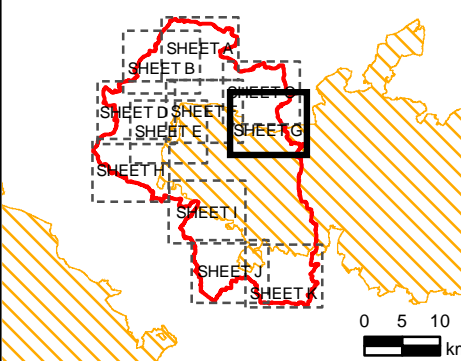
**PROJECT**  
Partnership for South Hampshire Strategic Flood Risk Assessment

**CLIENT**  
Portsmouth City Council on behalf of Winchester City Council

**CONSULTANT**  
AECOM Limited  
Sunley House  
4 Bedford Park  
Croydon, CR0 2AP  
www.aecom.com

- LEGEND**
- Winchester City Boundary
  - National Park Authorities
  - Hampshire County Council Catchment Management Plans
- Watercourses
- Surface
  - Below Surface
- SMP Policy for Epoch 3 (50-100 years)
- Hold the Line
  - Managed Realignment
  - No Active Intervention

**OVERVIEW**



**NOTES**

© Environment Agency copyright and/or database right 2022.  
Reproduced from Ordnance Survey digital map data © Crown copyright 2022. All rights reserved. Licence number 0100031673.  
Additional layers provided by Hampshire County Council, March, 2022.  
This map is intended to provide a strategic overview and should not be used to assess individual properties. Refer to the accompanying SFRA Report for details of the datasets and purpose of their use.

**ISSUE PURPOSE**

For Information

**PROJECT NUMBER**

60653132

**FIGURE TITLE**

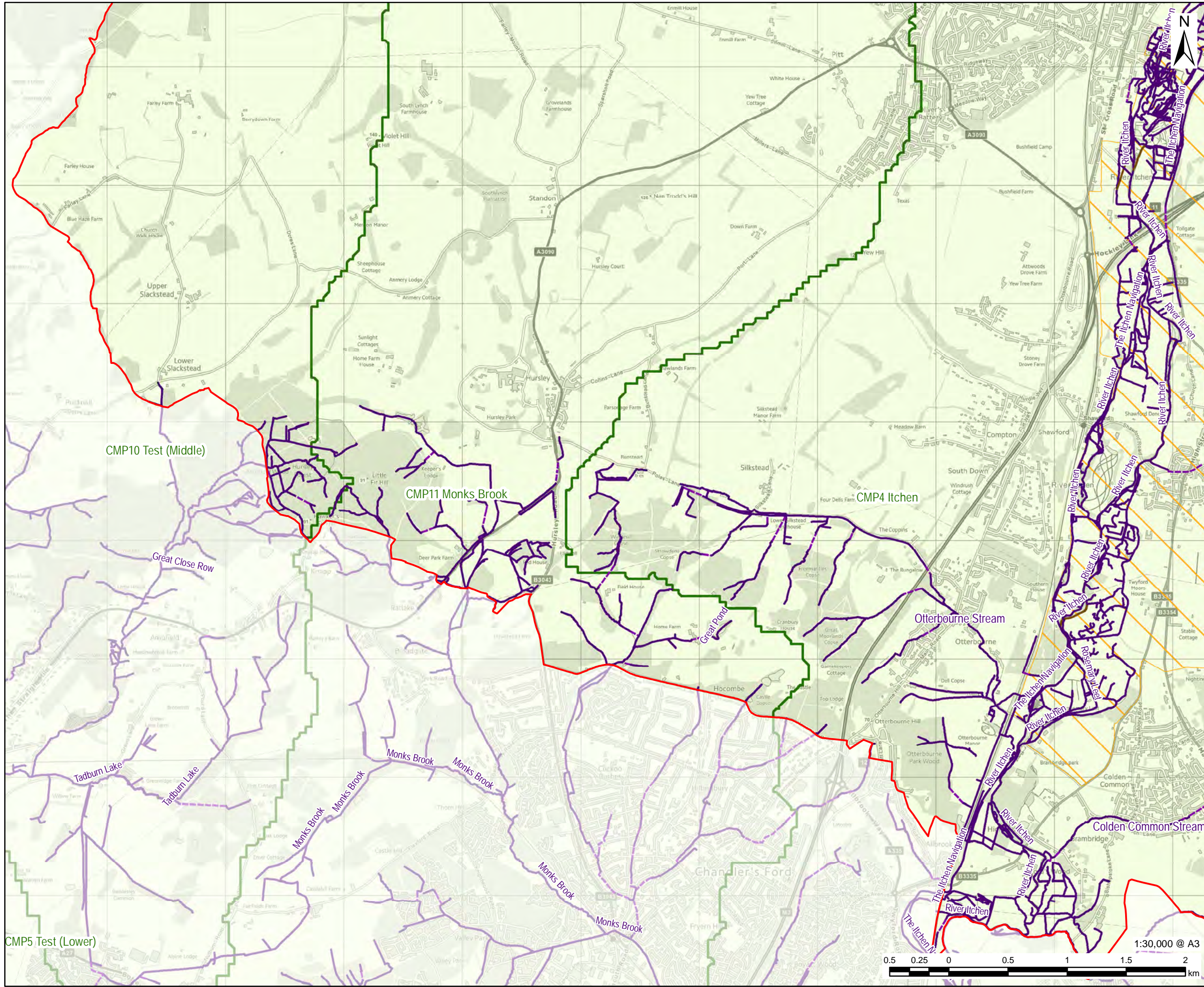
Flood risk management policies

Sheet 7 of 11

**FIGURE NUMBER**

Figure 10G





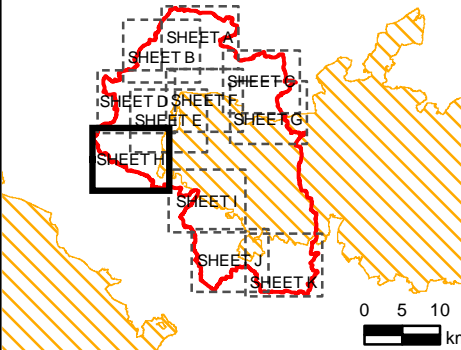
**PROJECT**  
Partnership for South Hampshire Strategic Flood Risk Assessment

**CLIENT**  
Portsmouth City Council on behalf of Winchester City Council

**CONSULTANT**  
AECOM Limited  
Sunley House  
4 Bedford Park  
Croydon, CR0 2AP  
www.aecom.com

- LEGEND**
- Winchester City Boundary
  - National Park Authorities
  - Hampshire County Council Catchment Management Plans
- Watercourses**
- Surface
  - Below Surface
  - Above Surface
- SMP Policy for Epoch 3 (50-100 years)**
- Hold the Line
  - Managed Realignment
  - No Active Intervention

**OVERVIEW**



**NOTES**

© Environment Agency copyright and/or database right 2022.  
Reproduced from Ordnance Survey digital map data © Crown copyright 2022. All rights reserved. Licence number 0100031673.  
Additional layers provided by Hampshire County Council, March, 2022.  
This map is intended to provide a strategic overview and should not be used to assess individual properties. Refer to the accompanying SFRA Report for details of the datasets and purpose of their use.

**ISSUE PURPOSE**

For Information

**PROJECT NUMBER**


60653132

**FIGURE TITLE**

Flood risk management policies  
Sheet 8 of 11

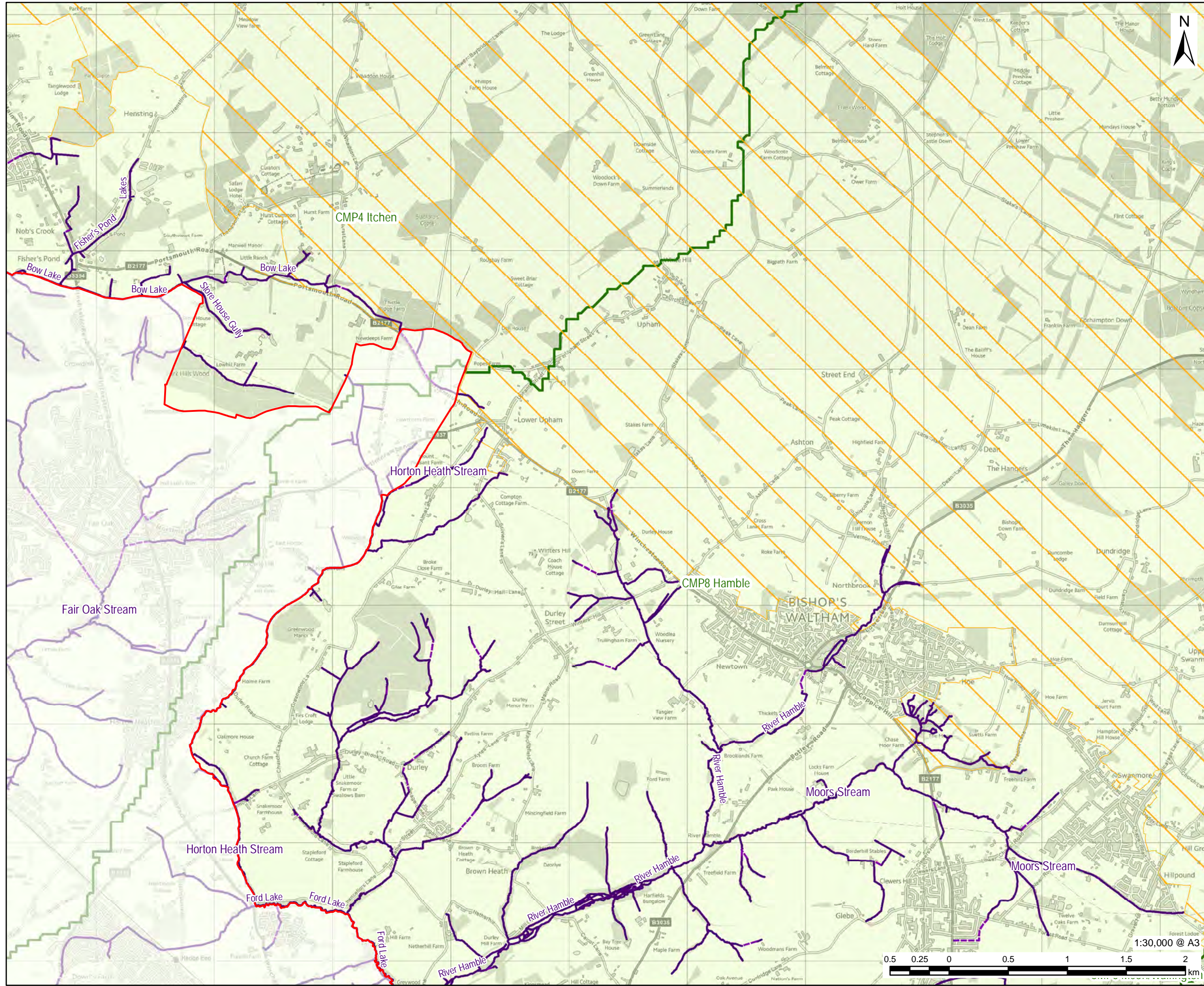
**FIGURE NUMBER**

Figure 10H



This drawing has been prepared for the use of AECOM's client. It may not be used, modified, reproduced or relied upon by third parties, except as agreed by AECOM or as required by law. AECOM accepts no responsibility, and denies any liability whatsoever, to any party that uses or relies on this drawing without AECOM's express written consent. Do not scale this document. All measurements must be obtained from the stated dimensions.





# AECOM

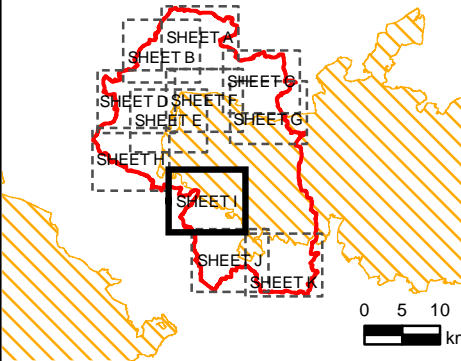
**PROJECT**  
Partnership for South Hampshire Strategic Flood Risk Assessment

**CLIENT**  
Portsmouth City Council on behalf of Winchester City Council

**CONSULTANT**  
AECOM Limited  
Sunley House  
4 Bedford Park  
Croydon, CR0 2AP  
www.aecom.com

- LEGEND**
- Winchester City Boundary
  - National Park Authorities
  - Hampshire County Council Catchment Management Plans
- Watercourses**
- Surface
  - Below Surface
- SMP Policy for Epoch 3 (50-100 years)**
- Hold the Line
  - Managed Realignment
  - No Active Intervention

**OVERVIEW**



**NOTES**

© Environment Agency copyright and/or database right 2022.  
Reproduced from Ordnance Survey digital map data © Crown copyright 2022. All rights reserved. Licence number 0100031673.  
Additional layers provided by Hampshire County Council, March, 2022.  
This map is intended to provide a strategic overview and should not be used to assess individual properties. Refer to the accompanying SFRA Report for details of the datasets and purpose of their use.

**ISSUE PURPOSE**

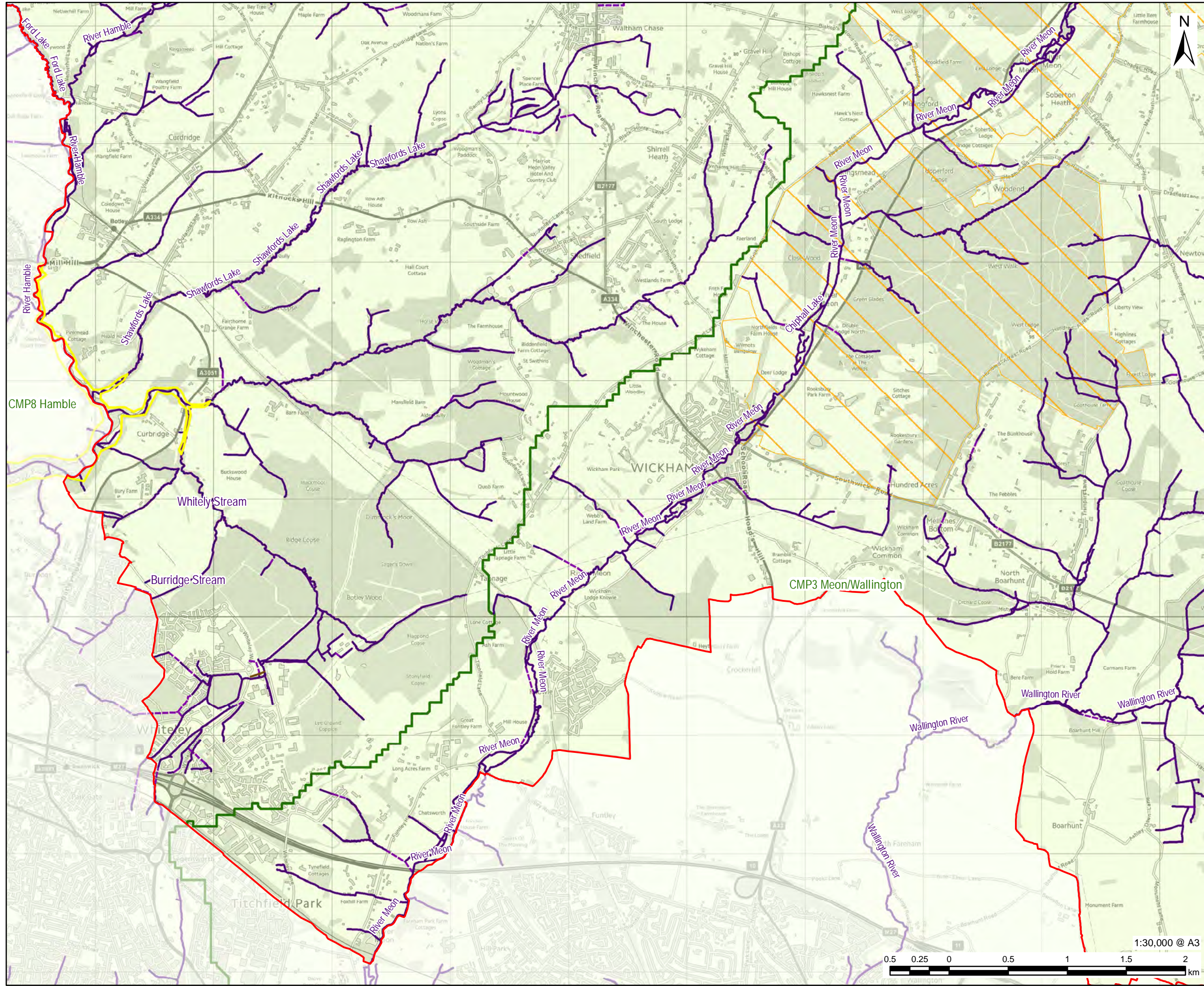
For Information

**PROJECT NUMBER**  
60653132

**FIGURE TITLE**  
Flood risk management policies  
Sheet 9 of 11

**FIGURE NUMBER**  
Figure 10I

This drawing has been prepared for the use of AECOM's client. It may not be used, modified, reproduced or relied upon by third parties, except as agreed by AECOM or as required by law. AECOM accepts no responsibility, and denies any liability whatsoever, to any party that uses or relies on this drawing without AECOM's express written consent. Do not scale this document. All measurements must be obtained from the stated dimensions.



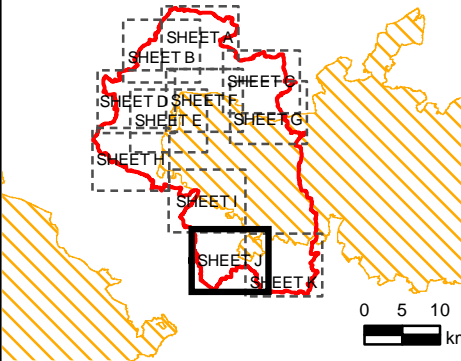
**PROJECT**  
Partnership for South Hampshire Strategic Flood Risk Assessment

**CLIENT**  
Portsmouth City Council on behalf of Winchester City Council

**CONSULTANT**  
AECOM Limited  
Sunley House  
4 Bedford Park  
Croydon, CR0 2AP  
www.aecom.com

- LEGEND**
- Winchester City Boundary
  - National Park Authorities
  - Hampshire County Council Catchment Management Plans
- Watercourses**
- Surface
  - Below Surface
  - Above Surface
- SMP Policy for Epoch 3 (50-100 years)**
- Hold the Line
  - Managed Realignment
  - No Active Intervention

**OVERVIEW**



**NOTES**

© Environment Agency copyright and/or database right 2022.  
 Reproduced from Ordnance Survey digital map data © Crown copyright 2022. All rights reserved. Licence number 0100031673.  
 Additional layers provided by Hampshire County Council, March, 2022.  
 This map is intended to provide a strategic overview and should not be used to assess individual properties. Refer to the accompanying SFRA Report for details of the datasets and purpose of their use.

**ISSUE PURPOSE**

For Information

**PROJECT NUMBER**

60653132

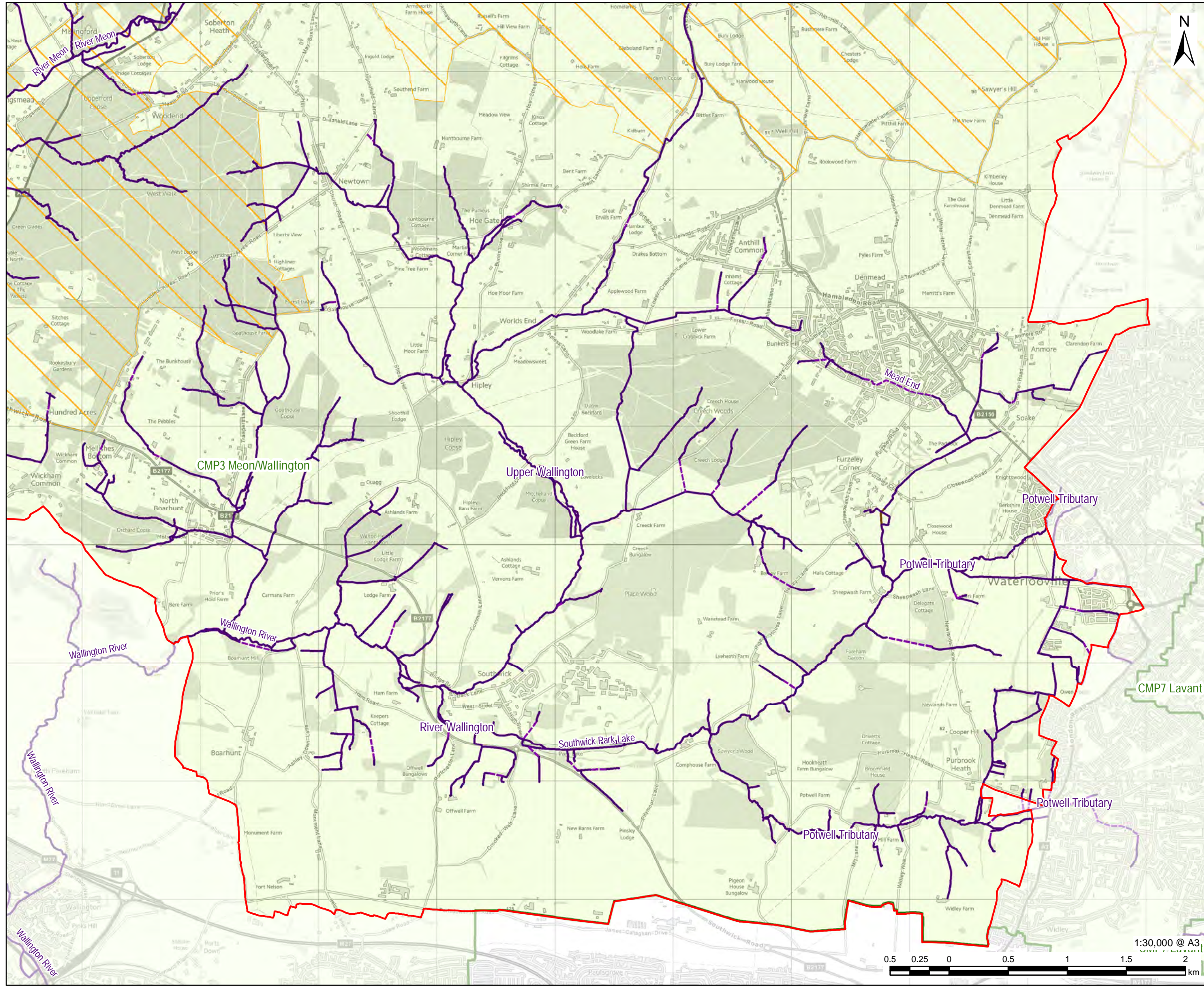
**FIGURE TITLE**

Flood risk management policies  
Sheet 10 of 11

**FIGURE NUMBER**

Figure 10J





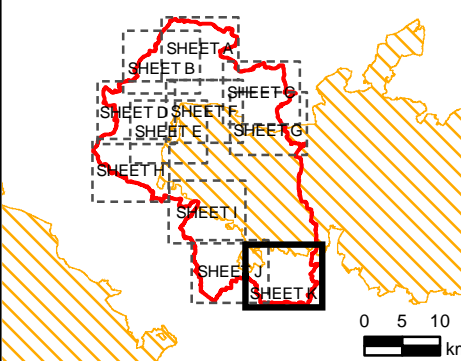
**PROJECT**  
Partnership for South Hampshire Strategic Flood Risk Assessment

**CLIENT**  
Portsmouth City Council on behalf of Winchester City Council

**CONSULTANT**  
AECOM Limited  
Sunley House  
4 Bedford Park  
Croydon, CR0 2AP  
www.aecom.com

- LEGEND**
- Winchester City Boundary
  - National Park Authorities
  - Hampshire County Council Catchment Management Plans
- Watercourses**
- Surface
  - Below Surface
  - Above Surface
- SMP Policy for Epoch 3 (50-100 years)**
- Hold the Line
  - Managed Realignment
  - No Active Intervention

**OVERVIEW**



**NOTES**

© Environment Agency copyright and/or database right 2022.  
Reproduced from Ordnance Survey digital map data © Crown copyright 2022. All rights reserved. Licence number 0100031673.  
Additional layers provided by Hampshire County Council, March, 2022.  
This map is intended to provide a strategic overview and should not be used to assess individual properties. Refer to the accompanying SFRA Report for details of the datasets and purpose of their use.

**ISSUE PURPOSE**

For Information

**PROJECT NUMBER**

60653132

**FIGURE TITLE**

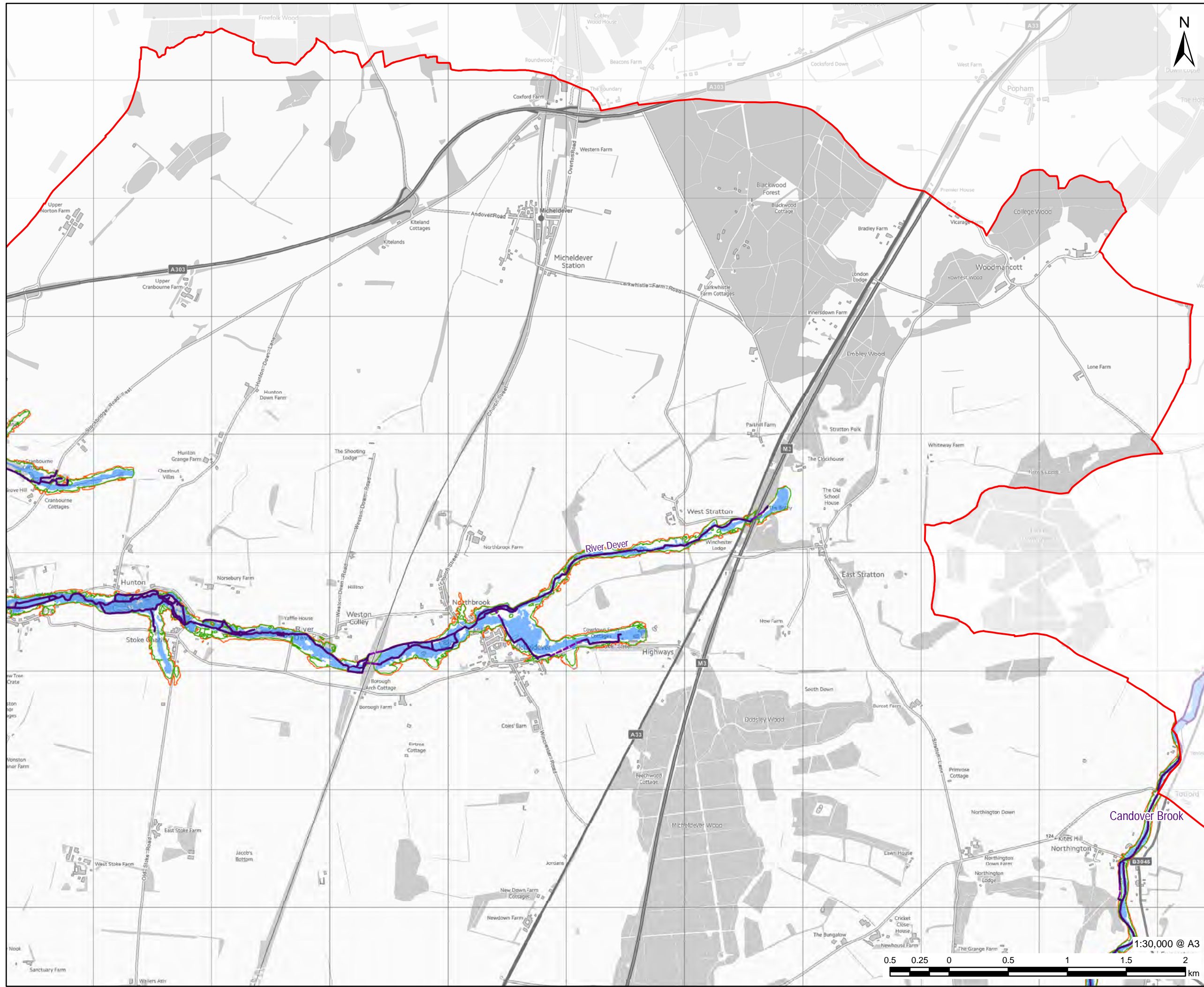
Flood risk management policies

Sheet 11 of 11

**FIGURE NUMBER**

Figure 10K

This drawing has been prepared for the use of AECOM's client. It may not be used, modified, reproduced or relied upon by third parties, except as agreed by AECOM or as required by law. AECOM accepts no responsibility, and denies any liability whatsoever, to any party that uses or relies on this drawing without AECOM's express written consent. Do not scale this document. All measurements must be obtained from the stated dimensions.



## PROJECT

Partnership for South Hampshire Strategic Flood Risk Assessment

## CLIENT

Portsmouth City Council on behalf of Winchester City Council

## CONSULTANT

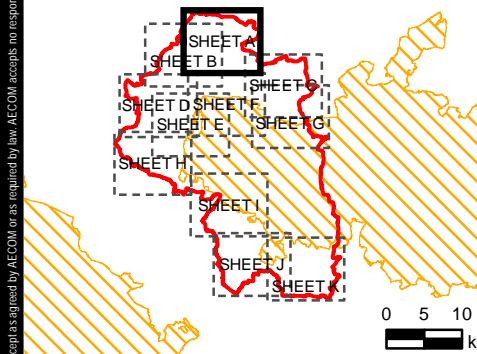
AECOM Limited  
Sunley House  
4 Bedford Park  
Croydon, CR0 2AP  
www.aecom.com

## LEGEND

- Winchester City Boundary
- Environment Agency Flood Zone
- Watercourses
- Surface
- Below Surface
- Areas that may be sensitive to change in water level
- circa. 300mm Increase
- circa. 600mm Increase

Users of this map should refer to the SFRA Report for details of how these outlines have been generated and how they should be used.

## OVERVIEW



## NOTES

© Environment Agency copyright and/or database right 2022. Reproduced from Ordnance Survey digital map data © Crown copyright 2022. All rights reserved. Licence number 0100031673. This map is intended to provide a strategic overview and should not be used to assess individual properties. Refer to the accompanying SFRA Report for details of the datasets and purpose of their use.

## ISSUE PURPOSE

For Information

## PROJECT NUMBER

60653132

## FIGURE TITLE

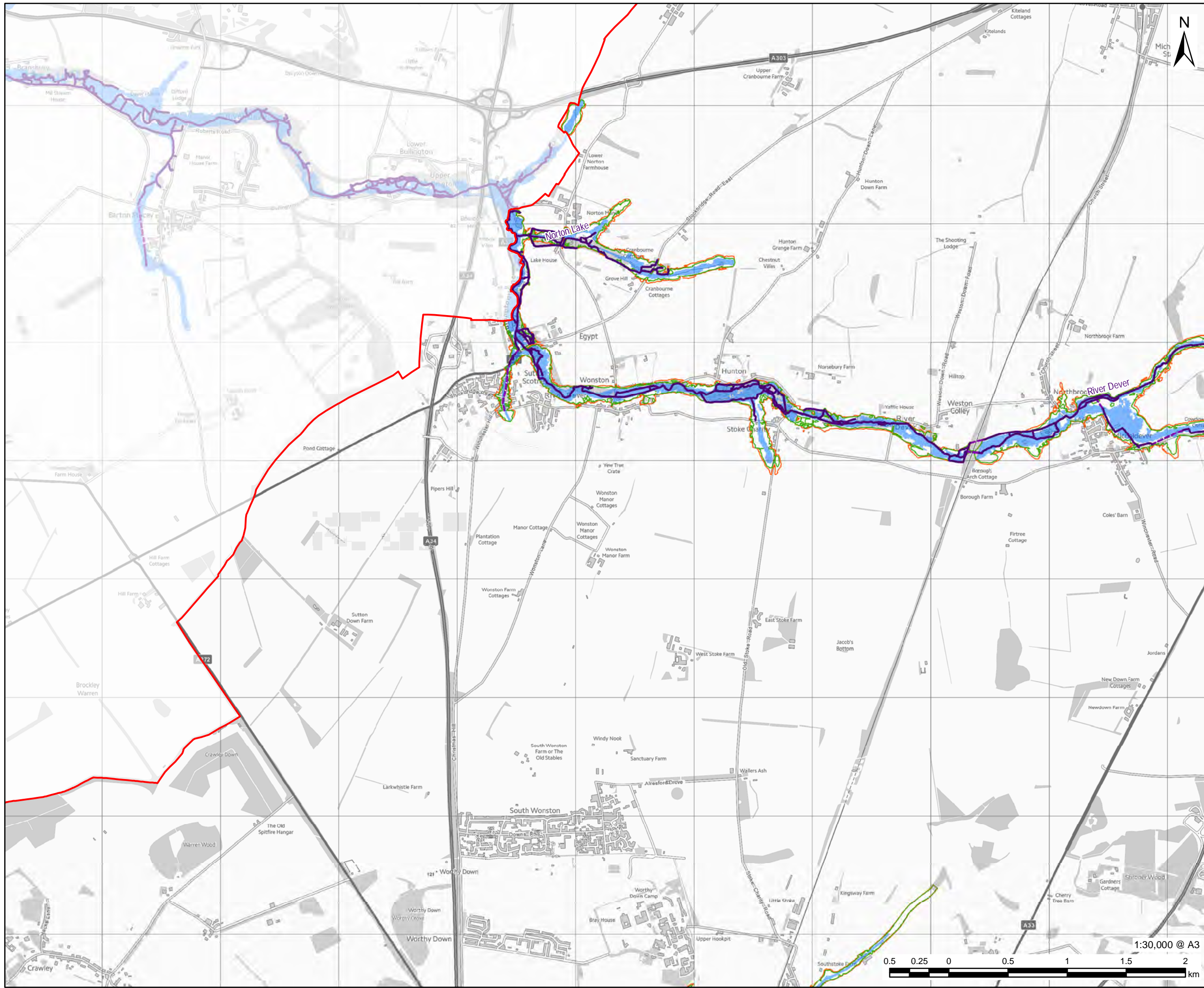
GIS Floodplain Analysis  
Sheet 1 of 11

## FIGURE NUMBER

Figure 11A



This drawing has been prepared for the use of AECOM's client. It may not be used, modified, reproduced or relied upon by third parties, except as agreed by AECOM or as required by law. AECOM accepts no responsibility, and denies any liability whatsoever to any party that uses or relies on this drawing without AECOM's express written consent. Do not scale this document. All measurements must be obtained from the stated dimensions.



## PROJECT

Partnership for South Hampshire Strategic Flood Risk Assessment

## CLIENT

Portsmouth City Council on behalf of Winchester City Council

## CONSULTANT

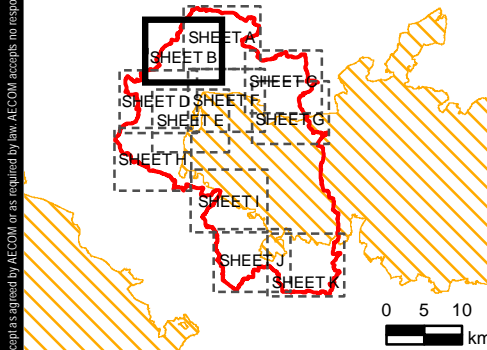
AECOM Limited  
Sunley House  
4 Bedford Park  
Croydon, CR0 2AP  
www.aecom.com

## LEGEND

- Winchester City Boundary
- Environment Agency Flood Zone
- Watercourses
- Surface
- Below Surface
- Areas that may be sensitive to change in water level
- circa. 300mm Increase
- circa. 600mm Increase

Users of this map should refer to the SFRA Report for details of how these outlines have been generated and how they should be used.

## OVERVIEW



## NOTES

© Environment Agency copyright and/or database right 2022.  
Reproduced from Ordnance Survey digital map data © Crown copyright 2022. All rights reserved. Licence number 0100031673.  
This map is intended to provide a strategic overview and should not be used to assess individual properties. Refer to the accompanying SFRA Report for details of the datasets and purpose of their use.

## ISSUE PURPOSE

For Information

## PROJECT NUMBER

60653132

## FIGURE TITLE

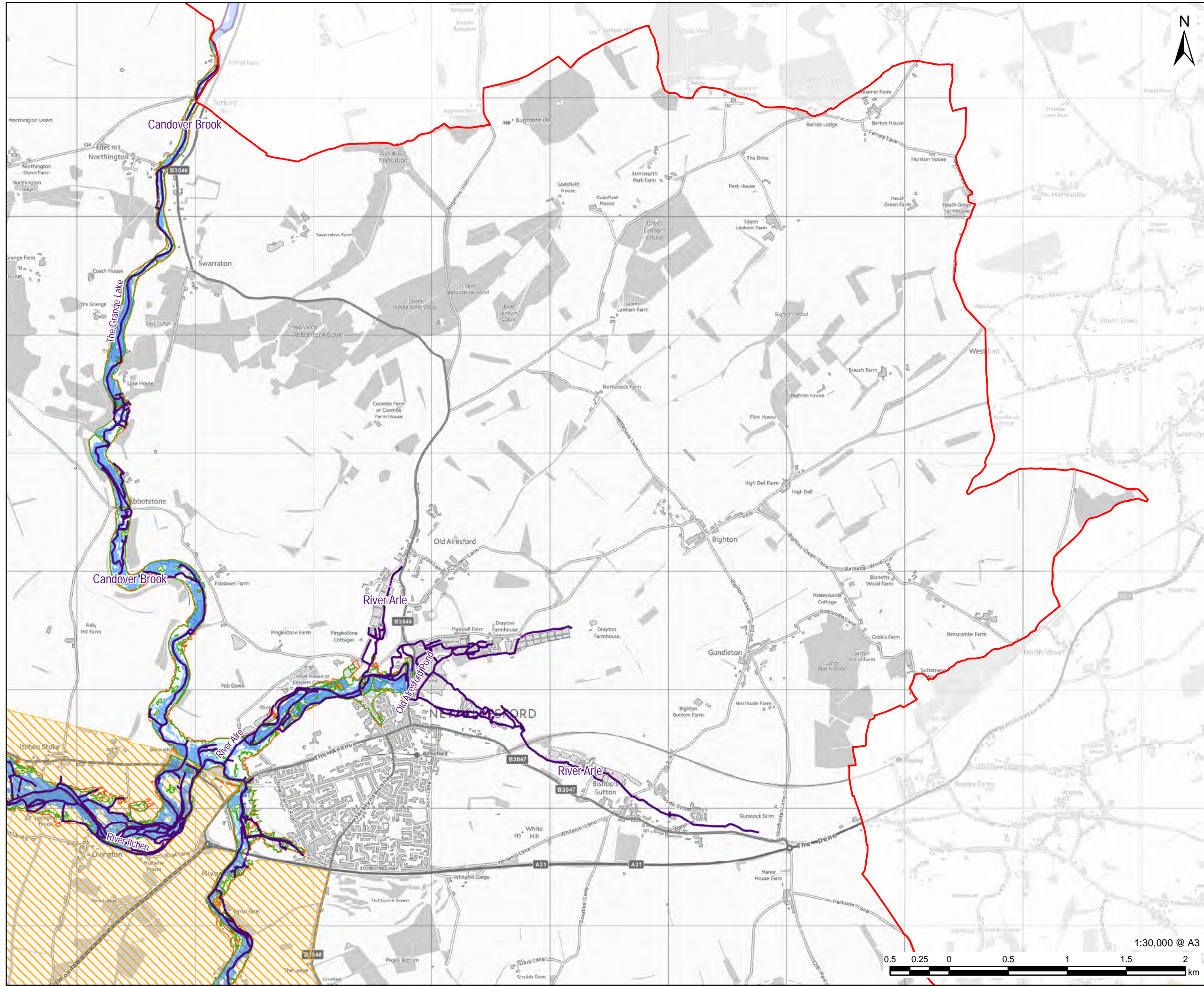
GIS Floodplain Analysis  
Sheet 2 of 11

## FIGURE NUMBER

Figure 11B



This drawing has been prepared for the use of AECOM's client. It may not be used, modified, reproduced or relied upon by third parties, except as agreed by AECOM or as required by law. AECOM accepts no responsibility, and denies any liability whatsoever to any party that uses or relies on this drawing without AECOM's express written consent. Do not scale this document. All measurements must be obtained from the stated dimensions.



# AECOM

**PROJECT**  
Partnership for South Hampshire Strategic Flood Risk Assessment

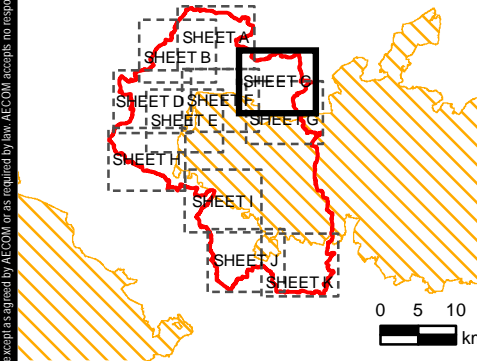
**CLIENT**  
Portsmouth City Council on behalf of Winchester City Council

**CONSULTANT**  
AECOM Limited  
Sunley House  
4 Bedford Park  
Croydon, CR0 2AP  
www.aecom.com

- LEGEND**
- Winchester City Boundary
  - Environment Agency Flood Zone
  - Watercourses
  - Surface
  - Below Surface
  - Areas that may be sensitive to change in water level
  - circa. 300mm Increase
  - circa. 600mm Increase

**Users of this map should refer to the SFRA Report for details of how these outlines have been generated and how they should be used.**

**OVERVIEW**



**NOTES**

© Environment Agency copyright and/or database right 2022.  
Reproduced from Ordnance Survey digital map data © Crown copyright 2022. All rights reserved. Licence number 0100031673.  
This map is intended to provide a strategic overview and should not be used to assess individual properties. Refer to the accompanying SFRA Report for details of the datasets and purpose of their use.

**ISSUE PURPOSE**

For Information

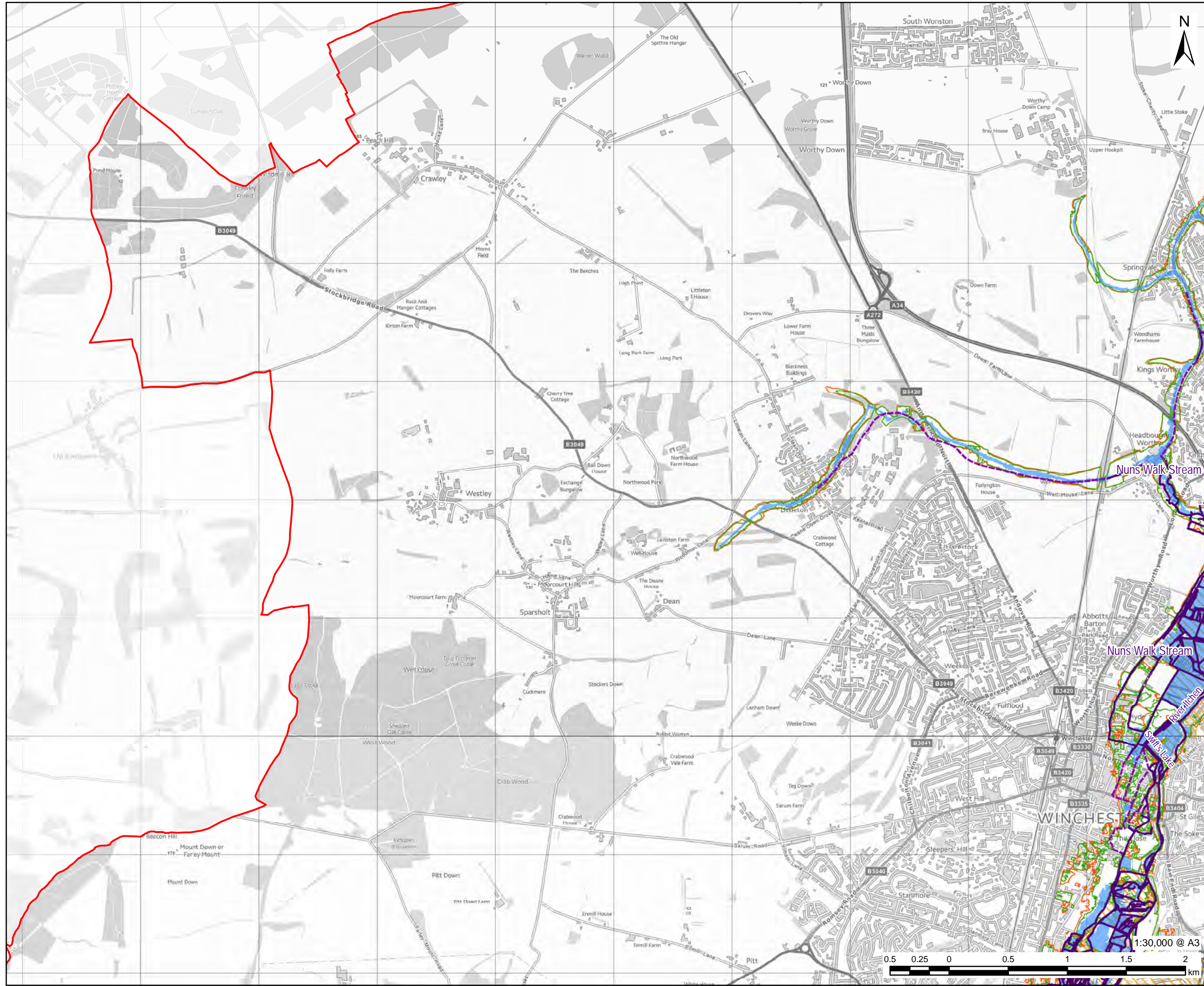
**PROJECT NUMBER**  
60653132

**FIGURE TITLE**  
GIS Floodplain Analysis  
Sheet 3 of 11

**FIGURE NUMBER**  
Figure 11C



1:30,000 @ A3



# AECOM

**PROJECT**  
Partnership for South Hampshire Strategic Flood Risk Assessment

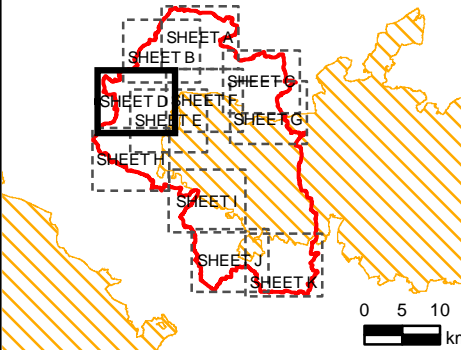
**CLIENT**  
Portsmouth City Council on behalf of Winchester City Council

**CONSULTANT**  
AECOM Limited  
Sunley House  
4 Bedford Park  
Croydon, CR0 2AP  
www.aecom.com

- LEGEND**
- Winchester City Boundary
  - Environment Agency Flood Zone
  - Watercourses
  - Surface
  - Below Surface
  - Areas that may be sensitive to change in water level
  - circa. 300mm Increase
  - circa. 600mm Increase

**Users of this map should refer to the SFRA Report for details of how these outlines have been generated and how they should be used.**

**OVERVIEW**



**NOTES**

© Environment Agency copyright and/or database right 2022.  
 Reproduced from Ordnance Survey digital map data © Crown copyright 2022. All rights reserved. Licence number 0100031673.  
 This map is intended to provide a strategic overview and should not be used to assess individual properties. Refer to the accompanying SFRA Report for details of the datasets and purpose of their use.

**ISSUE PURPOSE**

For Information

**PROJECT NUMBER**

60653132

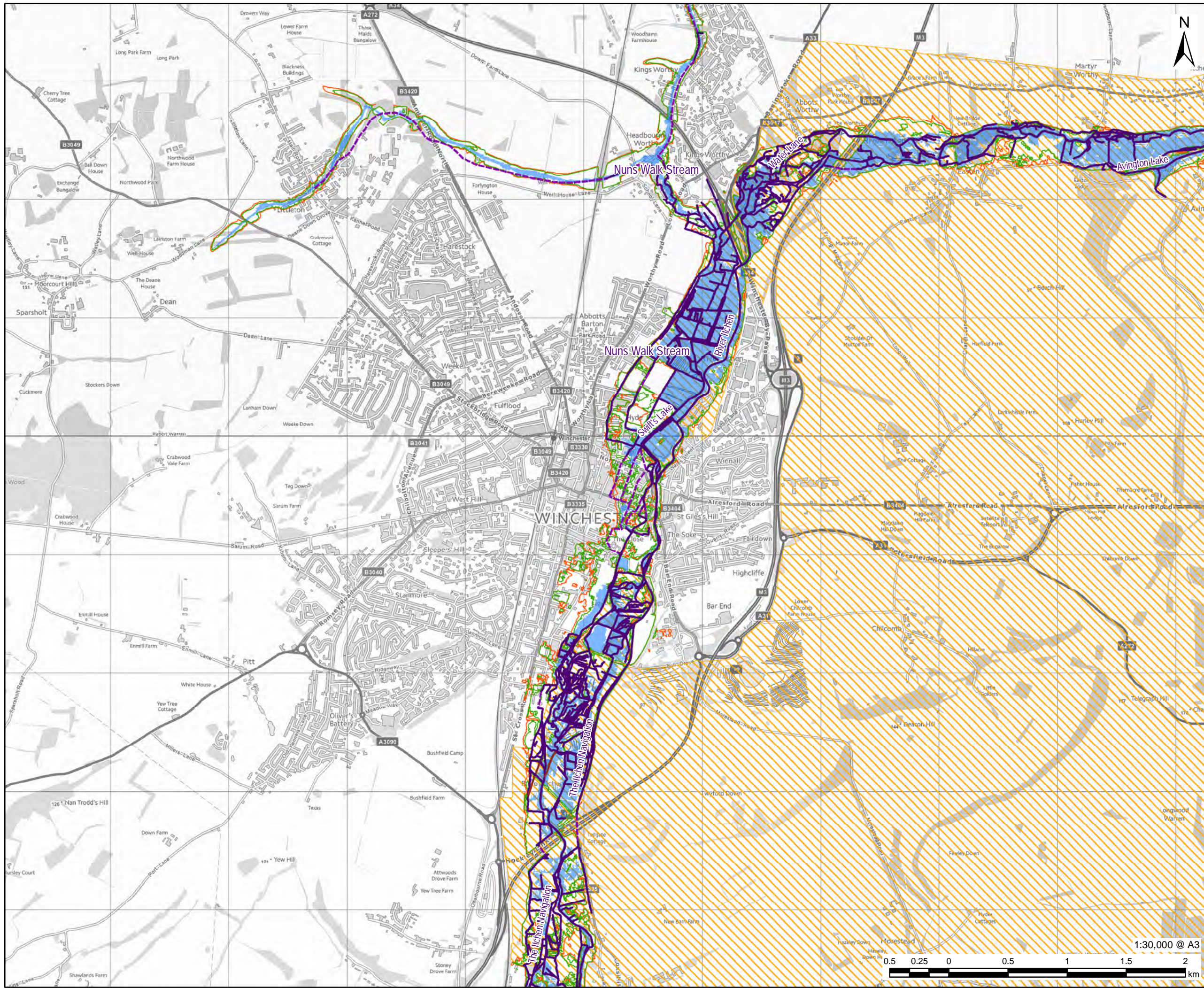
**FIGURE TITLE**

GIS Floodplain Analysis  
Sheet 4 of 11

**FIGURE NUMBER**

Figure 11D





**PROJECT**  
 Partnership for South Hampshire  
 Strategic Flood Risk Assessment

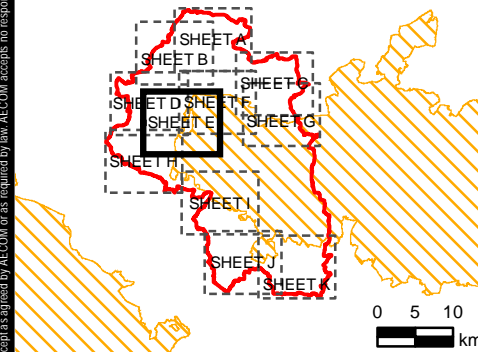
**CLIENT**  
 Portsmouth City Council on behalf of  
 Winchester City Council

**CONSULTANT**  
 AECOM Limited  
 Sunley House  
 4 Bedford Park  
 Croydon, CR0 2AP  
 www.aecom.com

- LEGEND**
- Winchester City Boundary
  - Environment Agency Flood Zone
  - Watercourses
    - Surface
    - Below Surface
    - Above Surface
  - Areas that may be sensitive to change in water level
    - circa. 300mm Increase
    - circa. 600mm Increase

**Users of this map should refer to the SFRA Report for details of how these outlines have been generated and how they should be used.**

**OVERVIEW**



**NOTES**

© Environment Agency copyright and/or database right 2022.  
 Reproduced from Ordnance Survey digital map data © Crown copyright 2022. All rights reserved. Licence number 0100031673.  
 This map is intended to provide a strategic overview and should not be used to assess individual properties. Refer to the accompanying SFRA Report for details of the datasets and purpose of their use.

**ISSUE PURPOSE**

For Information

**PROJECT NUMBER**

60653132

**FIGURE TITLE**

GIS Floodplain Analysis  
Sheet 5 of 11

**FIGURE NUMBER**

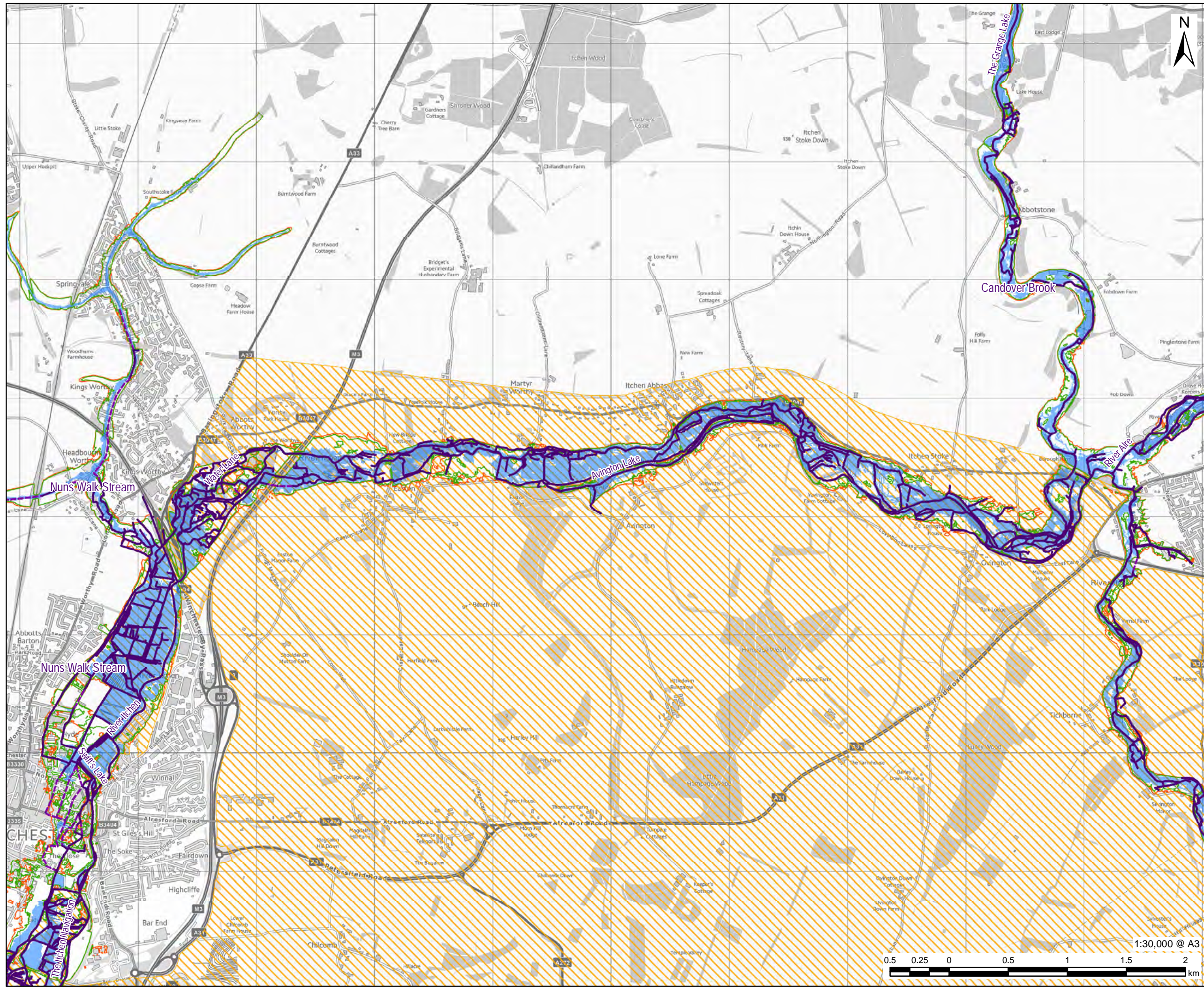
Figure 11E

1:30,000 @ A3



This drawing has been prepared for the use of AECOM's client. It may not be used, modified, reproduced or relied upon by third parties, except as agreed by AECOM or as required by law. AECOM accepts no responsibility, and denies any liability whatsoever, to any party that uses or relies on this drawing without AECOM's express written consent. Do not scale this document. All measurements must be obtained from the stated dimensions.





**PROJECT**  
Partnership for South Hampshire  
Strategic Flood Risk Assessment

**CLIENT**  
Portsmouth City Council on behalf of  
Winchester City Council

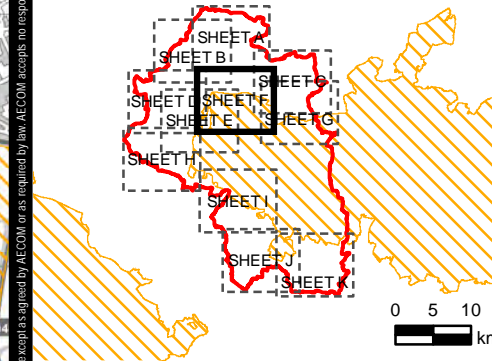
**CONSULTANT**  
AECOM Limited  
Sunley House  
4 Bedford Park  
Croydon, CR0 2AP  
www.aecom.com

**LEGEND**

- Winchester City Boundary
- Environment Agency Flood Zone
- Watercourses
- Surface
- Below Surface
- Areas that may be sensitive to change in water level
- circa. 300mm Increase
- circa. 600mm Increase

Users of this map should refer to the SFRA Report for details of how these outlines have been generated and how they should be used.

**OVERVIEW**



**NOTES**

© Environment Agency copyright and/or database right 2022.  
Reproduced from Ordnance Survey digital map data © Crown copyright 2022. All rights reserved. Licence number 0100031673.  
This map is intended to provide a strategic overview and should not be used to assess individual properties. Refer to the accompanying SFRA Report for details of the datasets and purpose of their use.

**ISSUE PURPOSE**

For Information

**PROJECT NUMBER**

60653132

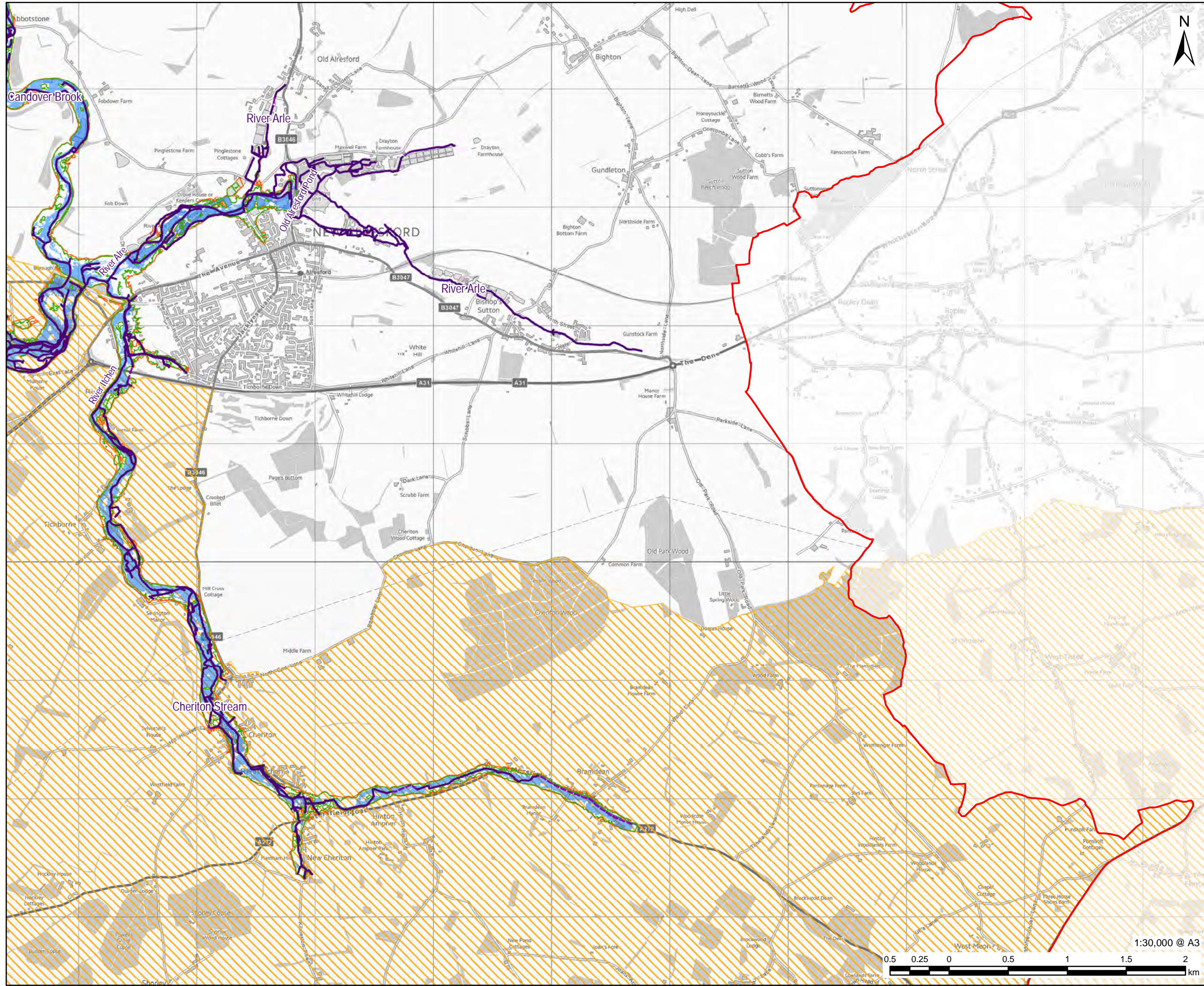
**FIGURE TITLE**

GIS Floodplain Analysis  
Sheet 6 of 11

**FIGURE NUMBER**

Figure 11F

This drawing has been prepared for the use of AECOM's client. It may not be used, modified, reproduced or relied upon by third parties, except as agreed by AECOM or as required by law. AECOM accepts no responsibility, and denies any liability whatsoever, to any party that uses or relies on this drawing without AECOM's express written consent. Do not scale this document. All measurements must be obtained from the stated dimensions.



# AECOM

**PROJECT**  
Partnership for South Hampshire Strategic Flood Risk Assessment

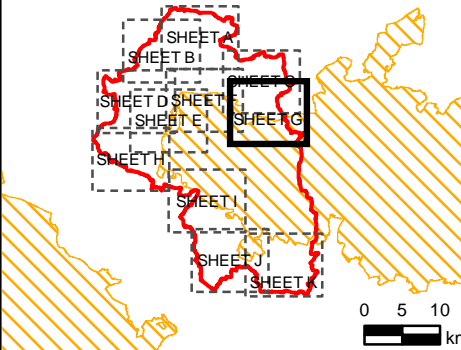
**CLIENT**  
Portsmouth City Council on behalf of Winchester City Council

**CONSULTANT**  
AECOM Limited  
Sunley House  
4 Bedford Park  
Croydon, CR0 2AP  
www.aecom.com

- LEGEND**
- Winchester City Boundary
  - Environment Agency Flood Zone
  - Watercourses
  - Surface
  - Below Surface
  - Areas that may be sensitive to change in water level
  - circa. 300mm Increase
  - circa. 600mm Increase

**Users of this map should refer to the SFRA Report for details of how these outlines have been generated and how they should be used.**

**OVERVIEW**



**NOTES**

© Environment Agency copyright and/or database right 2022.  
 Reproduced from Ordnance Survey digital map data © Crown copyright 2022. All rights reserved. Licence number 0100031673.  
 This map is intended to provide a strategic overview and should not be used to assess individual properties. Refer to the accompanying SFRA Report for details of the datasets and purpose of their use.

**ISSUE PURPOSE**

For Information

**PROJECT NUMBER**

60653132

**FIGURE TITLE**

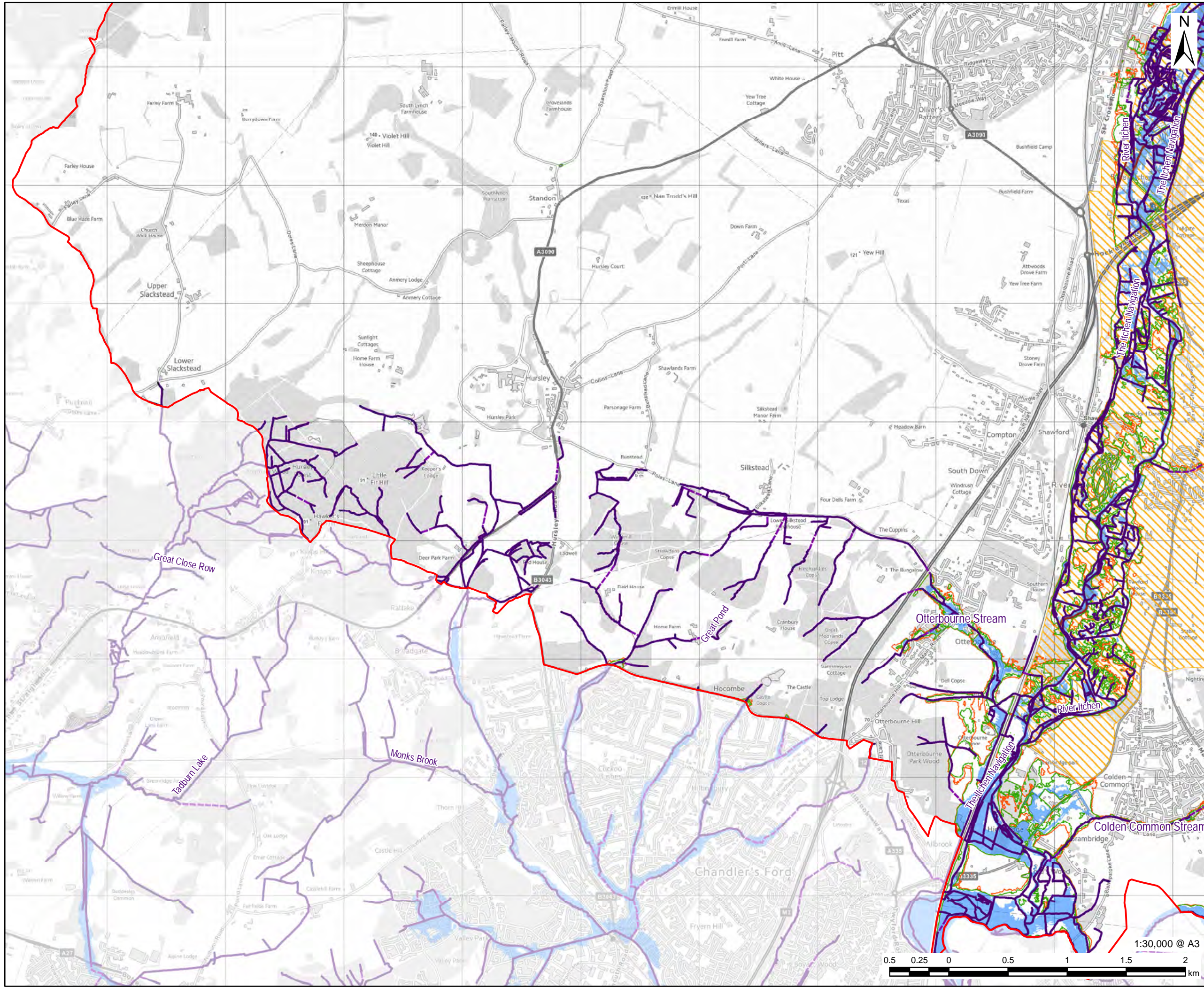
GIS Floodplain Analysis  
Sheet 7 of 11

**FIGURE NUMBER**

Figure 11G



This drawing has been prepared for the use of AECOM's client. It may not be used, modified, reproduced or relied upon by third parties, except as agreed by AECOM or as required by law. AECOM accepts no responsibility, and denies any liability whatsoever to any party that uses or relies on this drawing without AECOM's express written consent. Do not scale this document. All measurements must be obtained from the stated dimensions.



**PROJECT**  
Partnership for South Hampshire Strategic Flood Risk Assessment

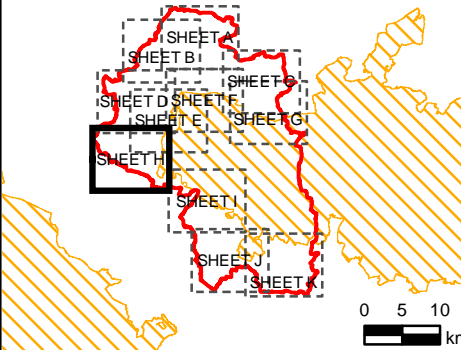
**CLIENT**  
Portsmouth City Council on behalf of Winchester City Council

**CONSULTANT**  
AECOM Limited  
Sunley House  
4 Bedford Park  
Croydon, CR0 2AP  
www.aecom.com

- LEGEND**
- Winchester City Boundary
  - Environment Agency Flood Zone
  - Watercourses
  - Surface
  - Below Surface
  - Above Surface
  - Areas that may be sensitive to change in water level
  - circa. 300mm Increase
  - circa. 600mm Increase

**Users of this map should refer to the SFRA Report for details of how these outlines have been generated and how they should be used.**

**OVERVIEW**



**NOTES**

© Environment Agency copyright and/or database right 2022.  
Reproduced from Ordnance Survey digital map data © Crown copyright 2022. All rights reserved. Licence number 0100031673.  
This map is intended to provide a strategic overview and should not be used to assess individual properties. Refer to the accompanying SFRA Report for details of the datasets and purpose of their use.

**ISSUE PURPOSE**

For Information

**PROJECT NUMBER**

60653132

**FIGURE TITLE**

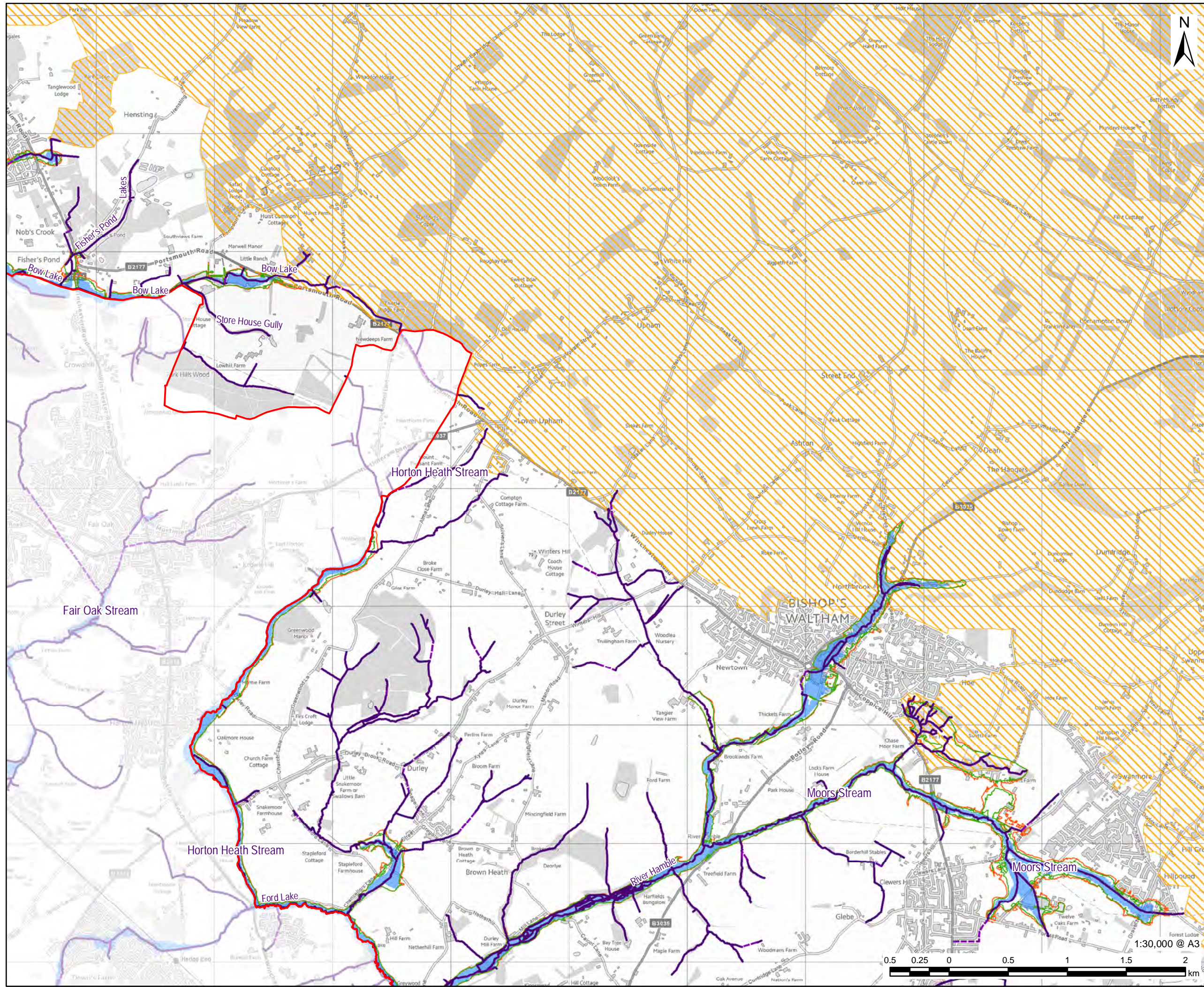
GIS Floodplain Analysis  
Sheet 8 of 11

**FIGURE NUMBER**

Figure 11H



This drawing has been prepared for the use of AECOM's client. It may not be used, modified, reproduced or relied upon by third parties, except as agreed by AECOM or as required by law. AECOM accepts no responsibility, and denies any liability whatsoever, to any party that uses or relies on this drawing without AECOM's express written consent. Do not scale this document. All measurements must be obtained from the stated dimensions.



# AECOM

**PROJECT**  
Partnership for South Hampshire Strategic Flood Risk Assessment

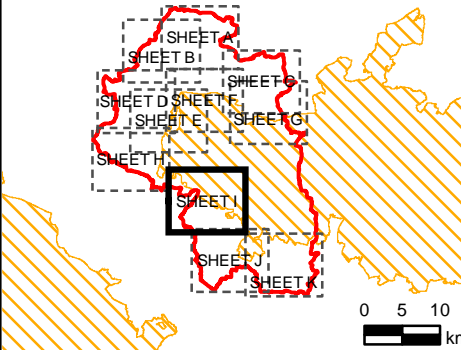
**CLIENT**  
Portsmouth City Council on behalf of Winchester City Council

**CONSULTANT**  
AECOM Limited  
Sunley House  
4 Bedford Park  
Croydon, CR0 2AP  
www.aecom.com

- LEGEND**
- Winchester City Boundary
  - Environment Agency Flood Zone
  - Watercourses
  - Surface
  - Below Surface
  - Areas that may be sensitive to change in water level
  - circa. 300mm Increase
  - circa. 600mm Increase

Users of this map should refer to the SFRA Report for details of how these outlines have been generated and how they should be used.

**OVERVIEW**



**NOTES**

© Environment Agency copyright and/or database right 2022. Reproduced from Ordnance Survey digital map data © Crown copyright 2022. All rights reserved. Licence number 0100031673. This map is intended to provide a strategic overview and should not be used to assess individual properties. Refer to the accompanying SFRA Report for details of the datasets and purpose of their use.

**ISSUE PURPOSE**

For Information

**PROJECT NUMBER**


60653132

**FIGURE TITLE**

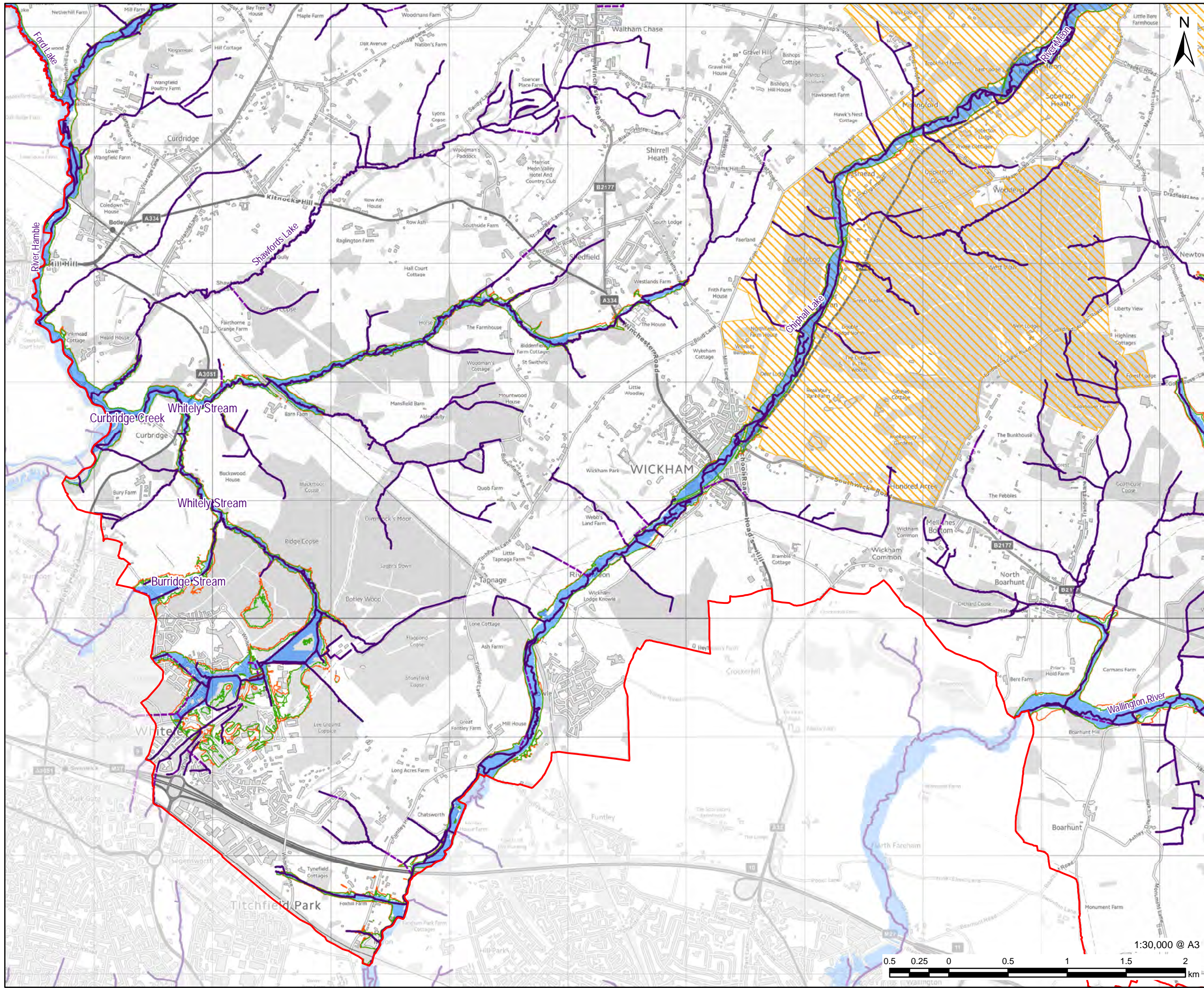
GIS Floodplain Analysis  
Sheet 9 of 11

**FIGURE NUMBER**

Figure 111



1:30,000 @ A3



**PROJECT**  
Partnership for South Hampshire Strategic Flood Risk Assessment

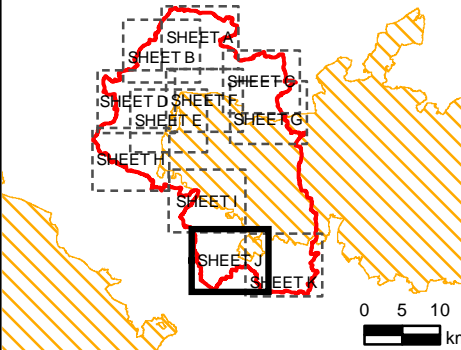
**CLIENT**  
Portsmouth City Council on behalf of Winchester City Council

**CONSULTANT**  
AECOM Limited  
Sunley House  
4 Bedford Park  
Croydon, CR0 2AP  
www.aecom.com

- LEGEND**
- Winchester City Boundary
  - Environment Agency Flood Zone
  - Watercourses
  - Surface
  - Below Surface
  - Above Surface
  - Areas that may be sensitive to change in water level
  - circa. 300mm Increase
  - circa. 600mm Increase

**Users of this map should refer to the SFRA Report for details of how these outlines have been generated and how they should be used.**

**OVERVIEW**



**NOTES**

© Environment Agency copyright and/or database right 2022.  
Reproduced from Ordnance Survey digital map data © Crown copyright 2022. All rights reserved. Licence number 0100031673.  
This map is intended to provide a strategic overview and should not be used to assess individual properties. Refer to the accompanying SFRA Report for details of the datasets and purpose of their use.

**ISSUE PURPOSE**

For Information

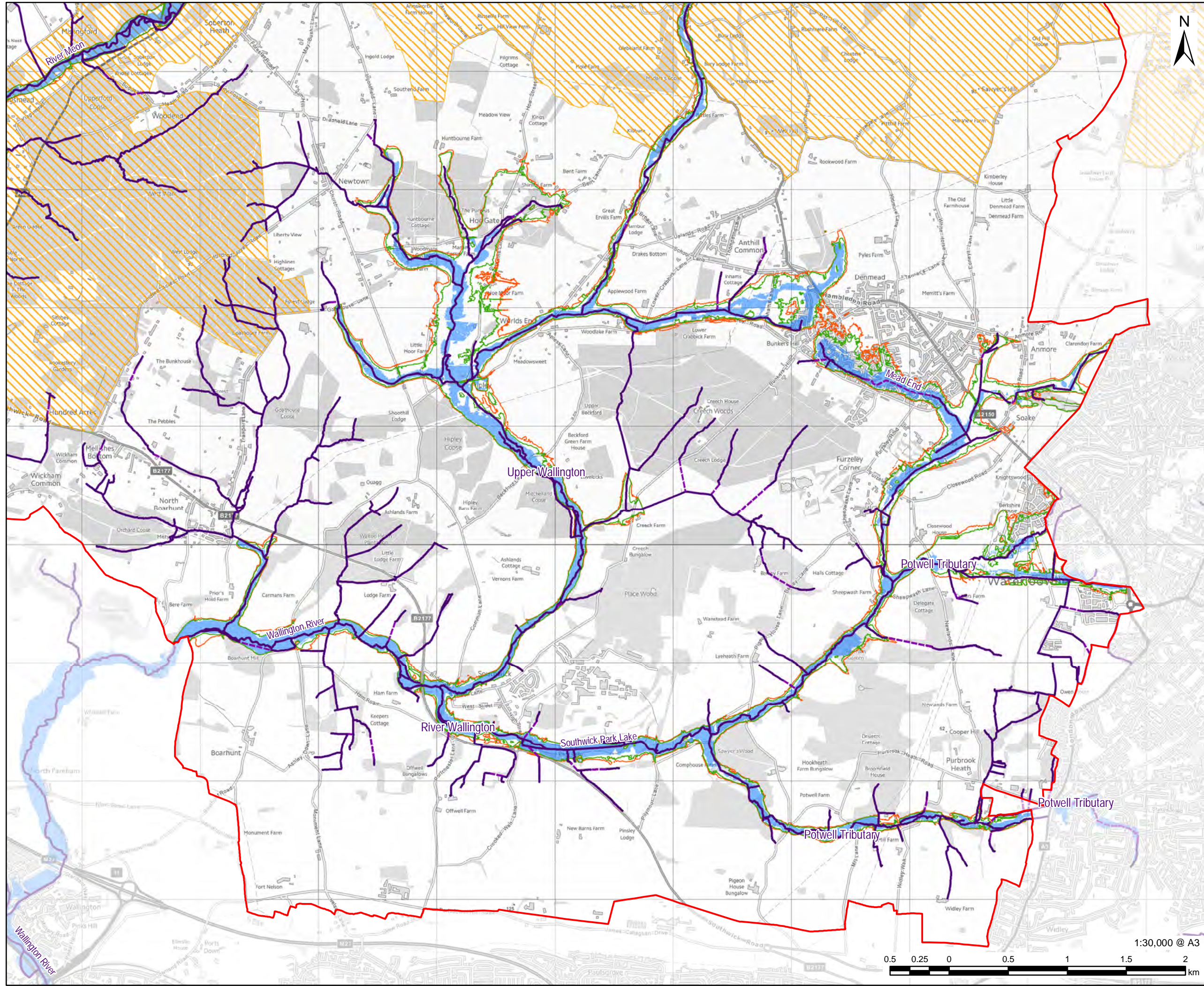
**PROJECT NUMBER**  
60653132

**FIGURE TITLE**  
GIS Floodplain Analysis  
Sheet 10 of 11

**FIGURE NUMBER**  
Figure 11J



This drawing has been prepared for the use of AECOM's client. It may not be used, modified, reproduced or relied upon by third parties, except as agreed by AECOM or as required by law. AECOM accepts no responsibility, and denies any liability whatsoever, to any party that uses or relies on this drawing without AECOM's express written consent. Do not scale this document. All measurements must be obtained from the stated dimensions.



**PROJECT**  
Partnership for South Hampshire Strategic Flood Risk Assessment

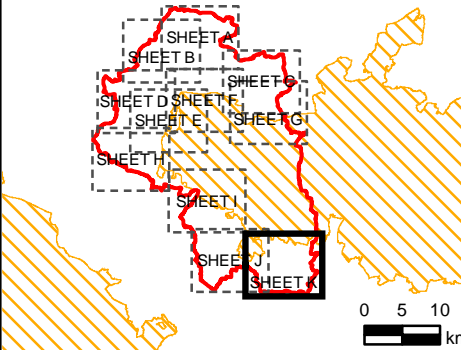
**CLIENT**  
Portsmouth City Council on behalf of Winchester City Council

**CONSULTANT**  
AECOM Limited  
Sunley House  
4 Bedford Park  
Croydon, CR0 2AP  
www.aecom.com

- LEGEND**
- Winchester City Boundary
  - Environment Agency Flood Zone
  - Watercourses
  - Surface
  - Below Surface
  - Above Surface
  - Areas that may be sensitive to change in water level
  - circa. 300mm Increase
  - circa. 600mm Increase

**Users of this map should refer to the SFRA Report for details of how these outlines have been generated and how they should be used.**

**OVERVIEW**



**NOTES**

© Environment Agency copyright and/or database right 2022.  
Reproduced from Ordnance Survey digital map data © Crown copyright 2022. All rights reserved. Licence number 0100031673.  
This map is intended to provide a strategic overview and should not be used to assess individual properties. Refer to the accompanying SFRA Report for details of the datasets and purpose of their use.

**ISSUE PURPOSE**

For Information

**PROJECT NUMBER**

60653132


**FIGURE TITLE**

GIS Floodplain Analysis  
Sheet 11 of 11

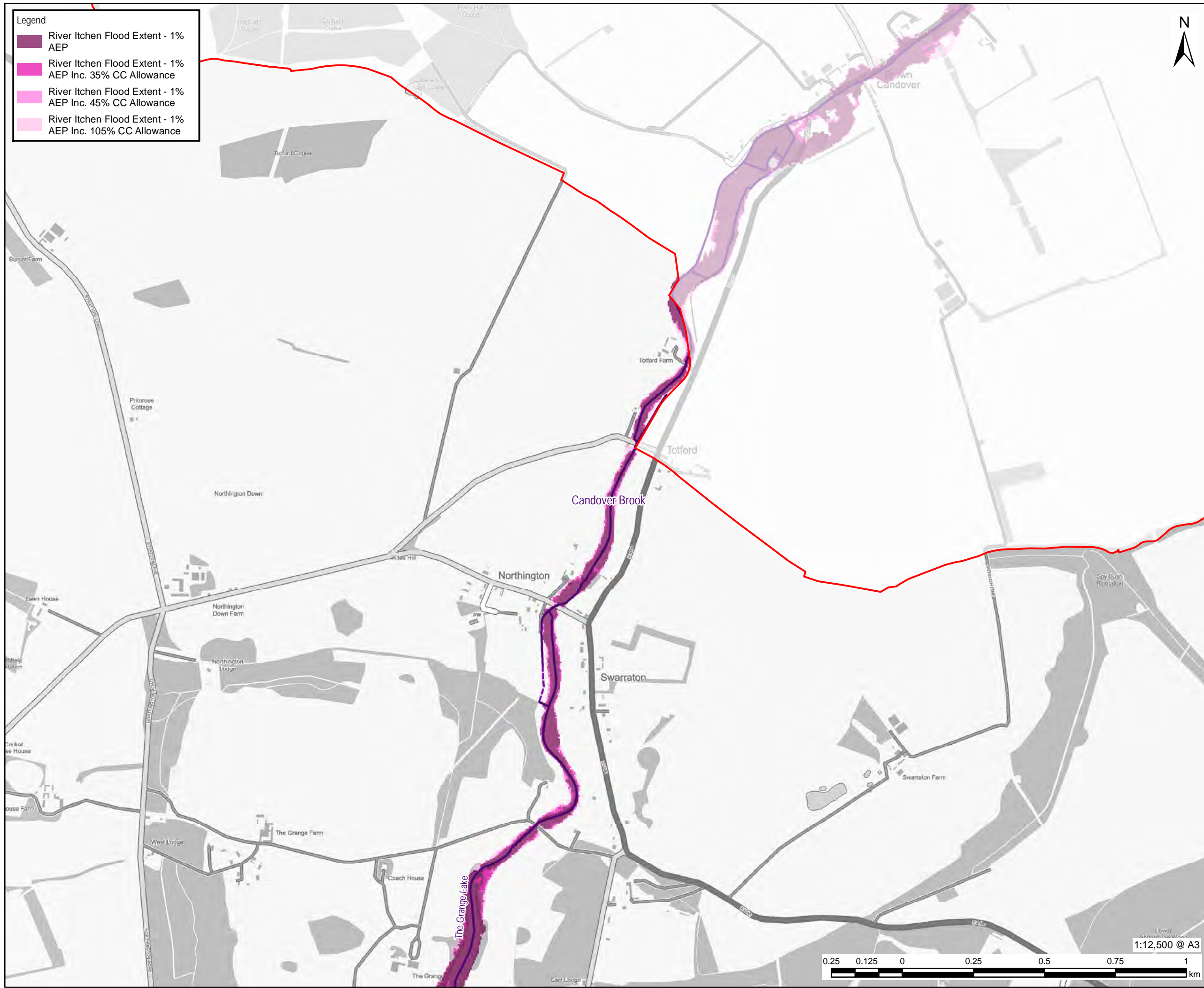
**FIGURE NUMBER**

Figure 11K

1:30,000 @ A3



This drawing has been prepared for the use of AECOM's client. It may not be used, modified, reproduced or relied upon by third parties, except as agreed by AECOM or as required by law. AECOM accepts no responsibility, and denies any liability whatsoever, to any party that uses or relies on this drawing without AECOM's express written consent. Do not scale this document. All measurements must be obtained from the stated dimensions.



**Legend**

- River Itchen Flood Extent - 1% AEP
- River Itchen Flood Extent - 1% AEP Inc. 35% CC Allowance
- River Itchen Flood Extent - 1% AEP Inc. 45% CC Allowance
- River Itchen Flood Extent - 1% AEP Inc. 105% CC Allowance



**PROJECT**  
Partnership for South Hampshire Strategic Flood Risk Assessment

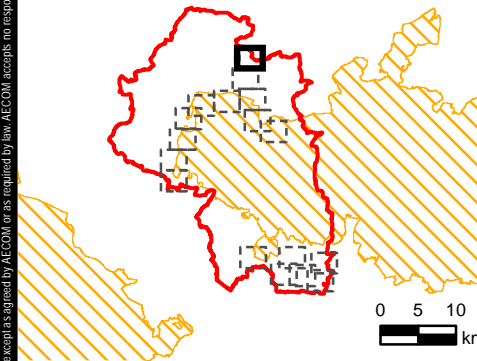
**CLIENT**  
Portsmouth City Council on behalf of Winchester City Council

**CONSULTANT**  
AECOM Limited  
Sunley House  
4 Bedford Park  
Croydon, CR0 2AP  
www.aecom.com

**LEGEND**

- Winchester City Boundary
- National Park Authorities
- Watercourses**
- Surface
- Below Surface
- Above Surface

**OVERVIEW**



**NOTES**

© Environment Agency copyright and/or database right 2022.  
Reproduced from Ordnance Survey digital map data © Crown copyright 2022. All rights reserved. Licence number 0100031673.  
Additional layers provided by Hampshire County Council, March, 2022.  
This map is intended to provide a strategic overview and should not be used to assess individual properties. Refer to the accompanying SFRA Report for details of the datasets and purpose of their use.

**ISSUE PURPOSE**

For Information

**PROJECT NUMBER**

60653132

**FIGURE TITLE**

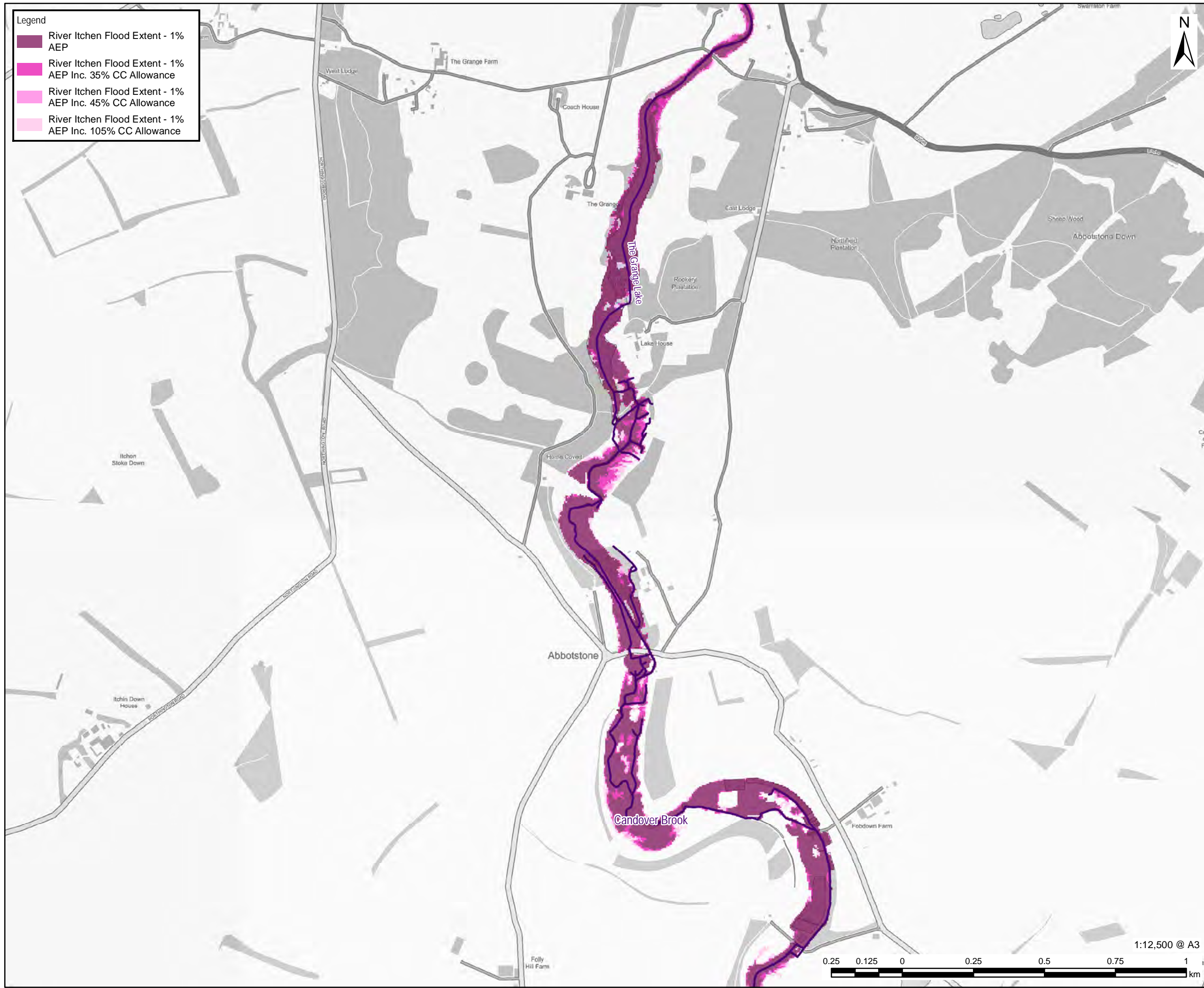
Flood Zones  
Sheet 1 of 17

**FIGURE NUMBER**

Figure 12



This drawing has been prepared for the use of AECOM's client. It may not be used, modified, reproduced or relied upon by third parties, except as agreed by AECOM or as required by law. AECOM accepts no responsibility, and denies any liability whatsoever, to any party that uses or relies on this drawing without AECOM's express written consent. Do not scale this document. All measurements must be obtained from the stated dimensions.



**Legend**

- River Itchen Flood Extent - 1% AEP
- River Itchen Flood Extent - 1% AEP Inc. 35% CC Allowance
- River Itchen Flood Extent - 1% AEP Inc. 45% CC Allowance
- River Itchen Flood Extent - 1% AEP Inc. 105% CC Allowance



# AECOM

**PROJECT**  
Partnership for South Hampshire Strategic Flood Risk Assessment

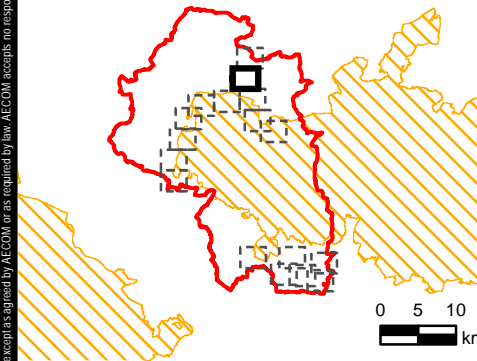
**CLIENT**  
Portsmouth City Council on behalf of Winchester City Council

**CONSULTANT**  
AECOM Limited  
Sunley House  
4 Bedford Park  
Croydon, CR0 2AP  
www.aecom.com

**LEGEND**

- Winchester City Boundary
- National Park Authorities
- Watercourses**
- Surface
- Below Surface
- Above Surface

**OVERVIEW**



**NOTES**

© Environment Agency copyright and/or database right 2022.  
Reproduced from Ordnance Survey digital map data © Crown copyright 2022. All rights reserved. Licence number 0100031673.  
Additional layers provided by Hampshire County Council, March, 2022.  
This map is intended to provide a strategic overview and should not be used to assess individual properties. Refer to the accompanying SFRA Report for details of the datasets and purpose of their use.

**ISSUE PURPOSE**

For Information

**PROJECT NUMBER**

60653132

**FIGURE TITLE**

Flood Zones  
Sheet 2 of 17

**FIGURE NUMBER**

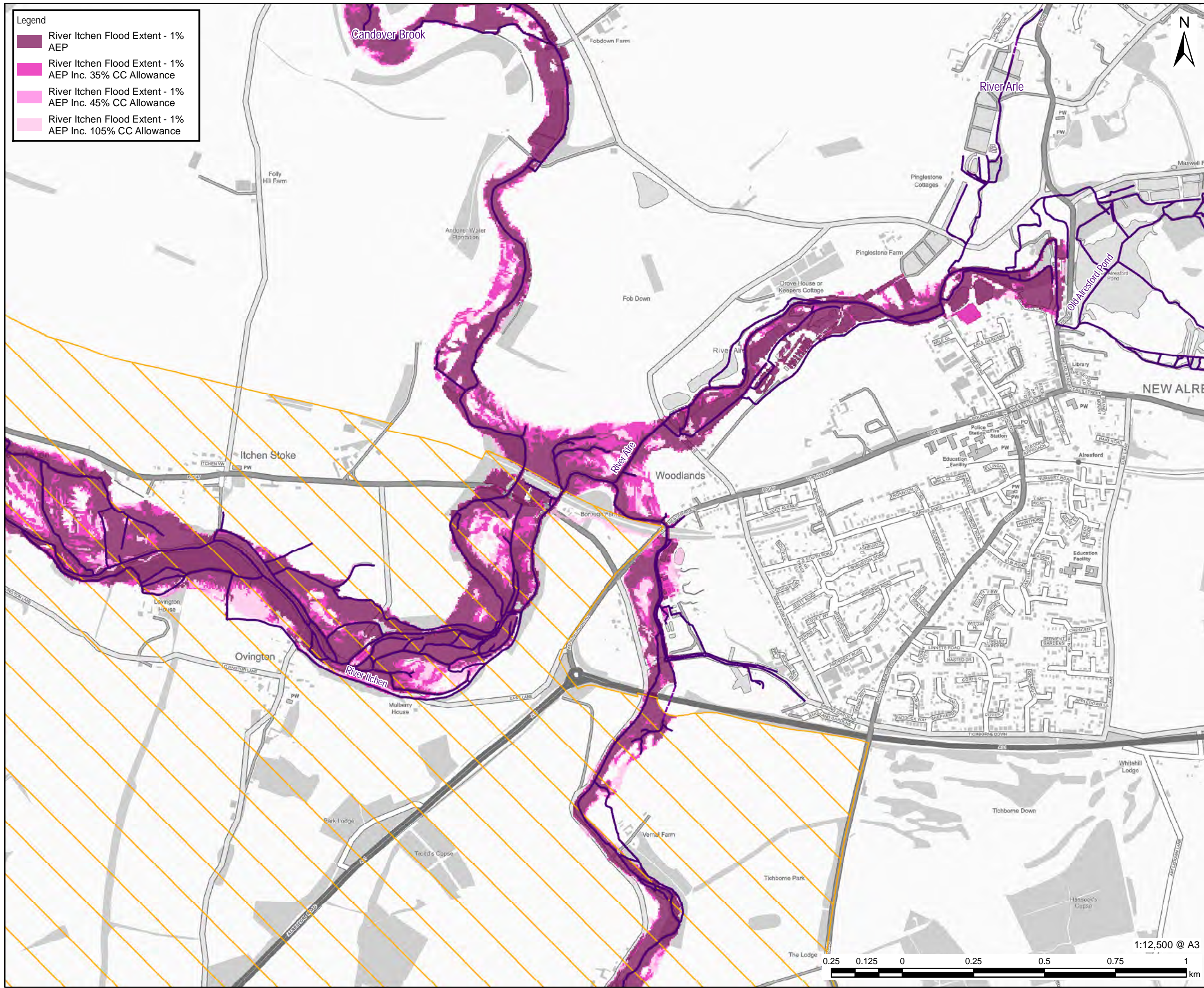
Figure 12



1:12,500 @ A3

This drawing has been prepared for the use of AECOM's client. It may not be used, modified, reproduced or relied upon by third parties, except as agreed by AECOM or as required by law. AECOM accepts no responsibility, and denies any liability whatsoever, to any party that uses or relies on this drawing without AECOM's express written consent. Do not scale this document. All measurements must be obtained from the stated dimensions.





**PROJECT**  
Partnership for South Hampshire Strategic Flood Risk Assessment

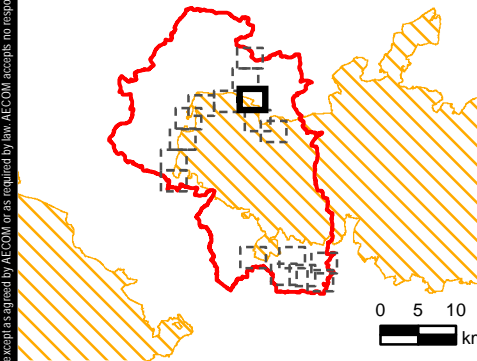
**CLIENT**  
Portsmouth City Council on behalf of Winchester City Council

**CONSULTANT**  
AECOM Limited  
Sunley House  
4 Bedford Park  
Croydon, CR0 2AP  
www.aecom.com

**LEGEND**

- Winchester City Boundary
- National Park Authorities
- Watercourses
- Surface
- Below Surface
- Above Surface

**OVERVIEW**



**NOTES**

© Environment Agency copyright and/or database right 2022.  
Reproduced from Ordnance Survey digital map data © Crown copyright 2022. All rights reserved. Licence number 0100031673. Additional layers provided by Hampshire County Council, March, 2022.  
This map is intended to provide a strategic overview and should not be used to assess individual properties. Refer to the accompanying SFRA Report for details of the datasets and purpose of their use.

**ISSUE PURPOSE**

For Information

**PROJECT NUMBER**

60653132

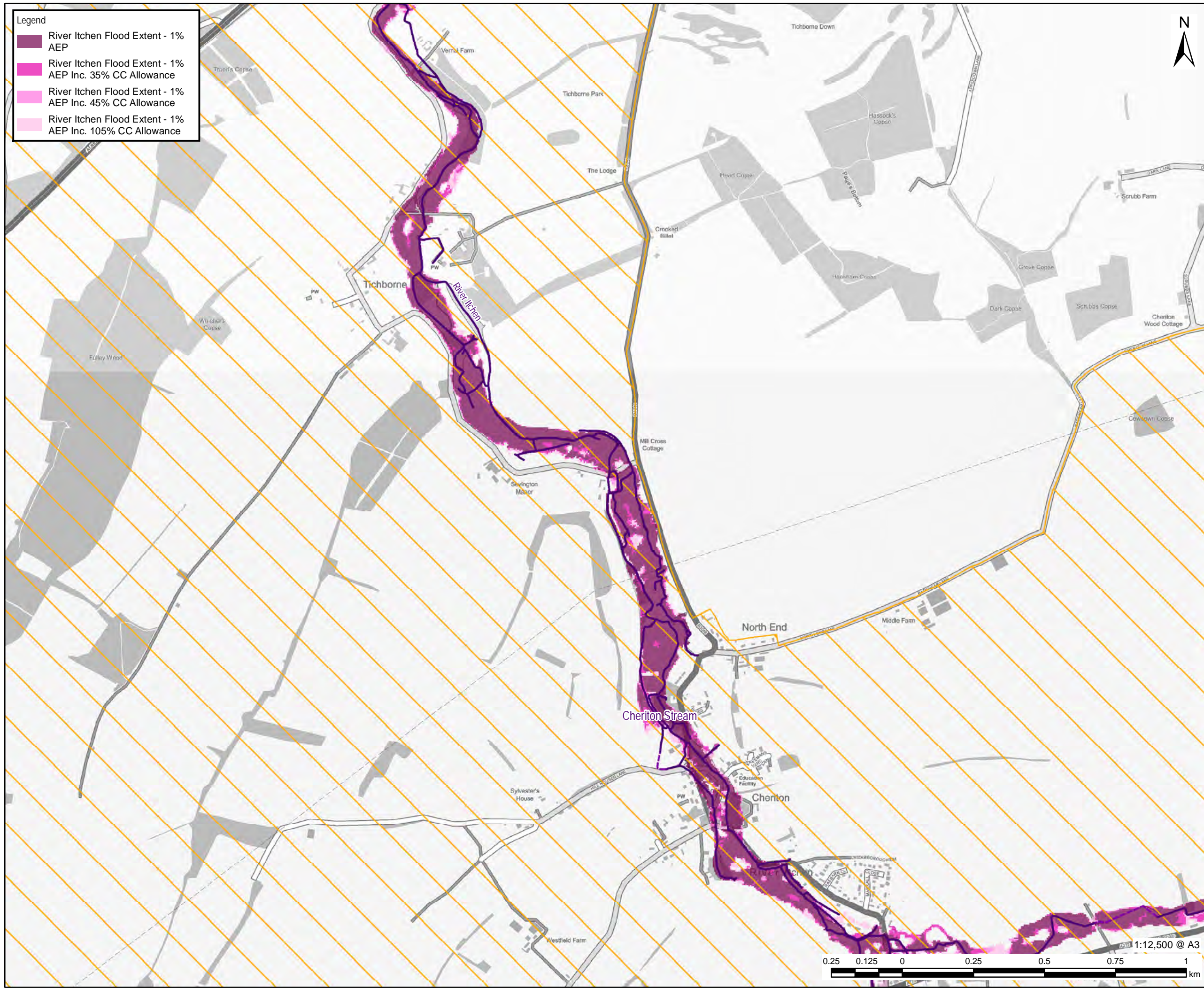
**FIGURE TITLE**

Flood Zones  
Sheet 3 of 17

**FIGURE NUMBER**

Figure 12

This drawing has been prepared for the use of AECOM's client. It may not be used, modified, reproduced or relied upon by third parties, except as agreed by AECOM or as required by law. AECOM accepts no responsibility, and denies any liability whatsoever, to any party that uses or relies on this drawing without AECOM's express written consent. Do not scale this document. All measurements must be obtained from the stated dimensions.



**Legend**

- River Itchen Flood Extent - 1% AEP
- River Itchen Flood Extent - 1% AEP Inc. 35% CC Allowance
- River Itchen Flood Extent - 1% AEP Inc. 45% CC Allowance
- River Itchen Flood Extent - 1% AEP Inc. 105% CC Allowance



**PROJECT**  
Partnership for South Hampshire Strategic Flood Risk Assessment

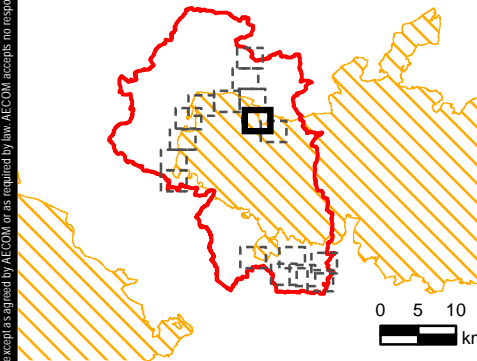
**CLIENT**  
Portsmouth City Council on behalf of Winchester City Council

**CONSULTANT**  
AECOM Limited  
Sunley House  
4 Bedford Park  
Croydon, CR0 2AP  
www.aecom.com

**LEGEND**

- Winchester City Boundary
- National Park Authorities
- Watercourses**
- Surface
- Below Surface
- Above Surface

**OVERVIEW**



**NOTES**

© Environment Agency copyright and/or database right 2022.  
Reproduced from Ordnance Survey digital map data © Crown copyright 2022. All rights reserved. Licence number 0100031673.  
Additional layers provided by Hampshire County Council, March, 2022.  
This map is intended to provide a strategic overview and should not be used to assess individual properties. Refer to the accompanying SFRA Report for details of the datasets and purpose of their use.

**ISSUE PURPOSE**

For Information

**PROJECT NUMBER**

60653132

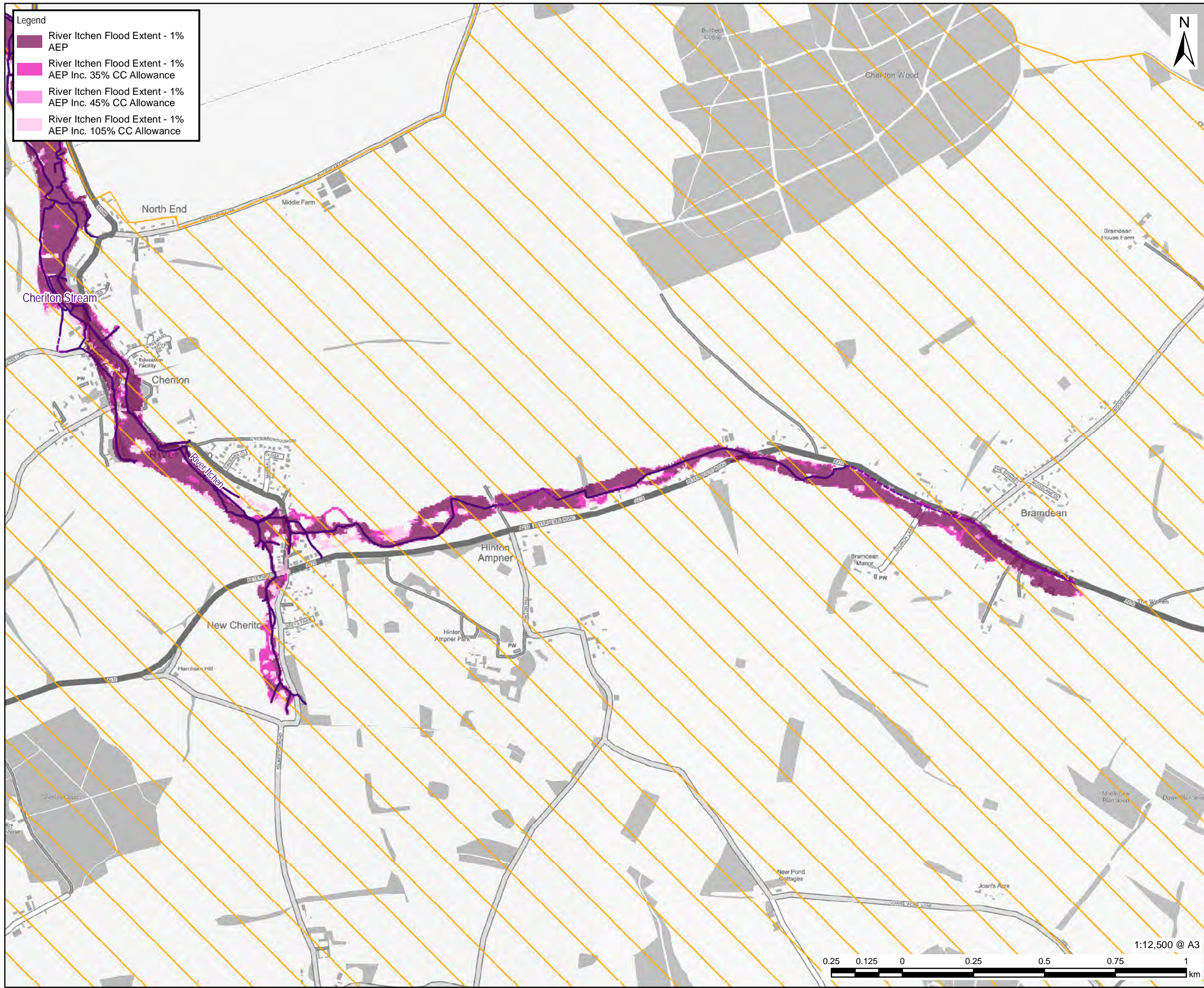
**FIGURE TITLE**

Flood Zones  
Sheet 4 of 17

**FIGURE NUMBER**

Figure 12

This drawing has been prepared for the use of AECOM's client. It may not be used, modified, reproduced or relied upon by third parties, except as agreed by AECOM or as required by law. AECOM accepts no responsibility, and denies any liability whatsoever, to any party that uses or relies on this drawing without AECOM's express written consent. Do not scale this document. All measurements must be obtained from the stated dimensions.



**Legend**

- River Itchen Flood Extent - 1% AEP
- River Itchen Flood Extent - 1% AEP Inc. 35% CC Allowance
- River Itchen Flood Extent - 1% AEP Inc. 45% CC Allowance
- River Itchen Flood Extent - 1% AEP Inc. 105% CC Allowance



**PROJECT**  
Partnership for South Hampshire Strategic Flood Risk Assessment

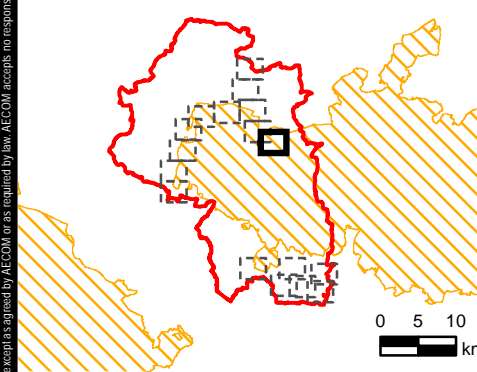
**CLIENT**  
Portsmouth City Council on behalf of Winchester City Council

**CONSULTANT**  
AECOM Limited  
Sunley House  
4 Bedford Park  
Croydon, CR0 2AP  
www.aecom.com

**LEGEND**

- Winchester City Boundary
- National Park Authorities
- Watercourses**
- Surface
- Below Surface
- Above Surface

**OVERVIEW**



**NOTES**

© Environment Agency copyright and/or database right 2022.  
Reproduced from Ordnance Survey digital map data © Crown copyright 2022. All rights reserved. Licence number 0100031673.  
Additional layers provided by Hampshire County Council, March, 2022.  
This map is intended to provide a strategic overview and should not be used to assess individual properties. Refer to the accompanying SFRA Report for details of the datasets and purpose of their use.

**ISSUE PURPOSE**

For Information

**PROJECT NUMBER**

60653132

**FIGURE TITLE**

Flood Zones  
Sheet 5 of 17

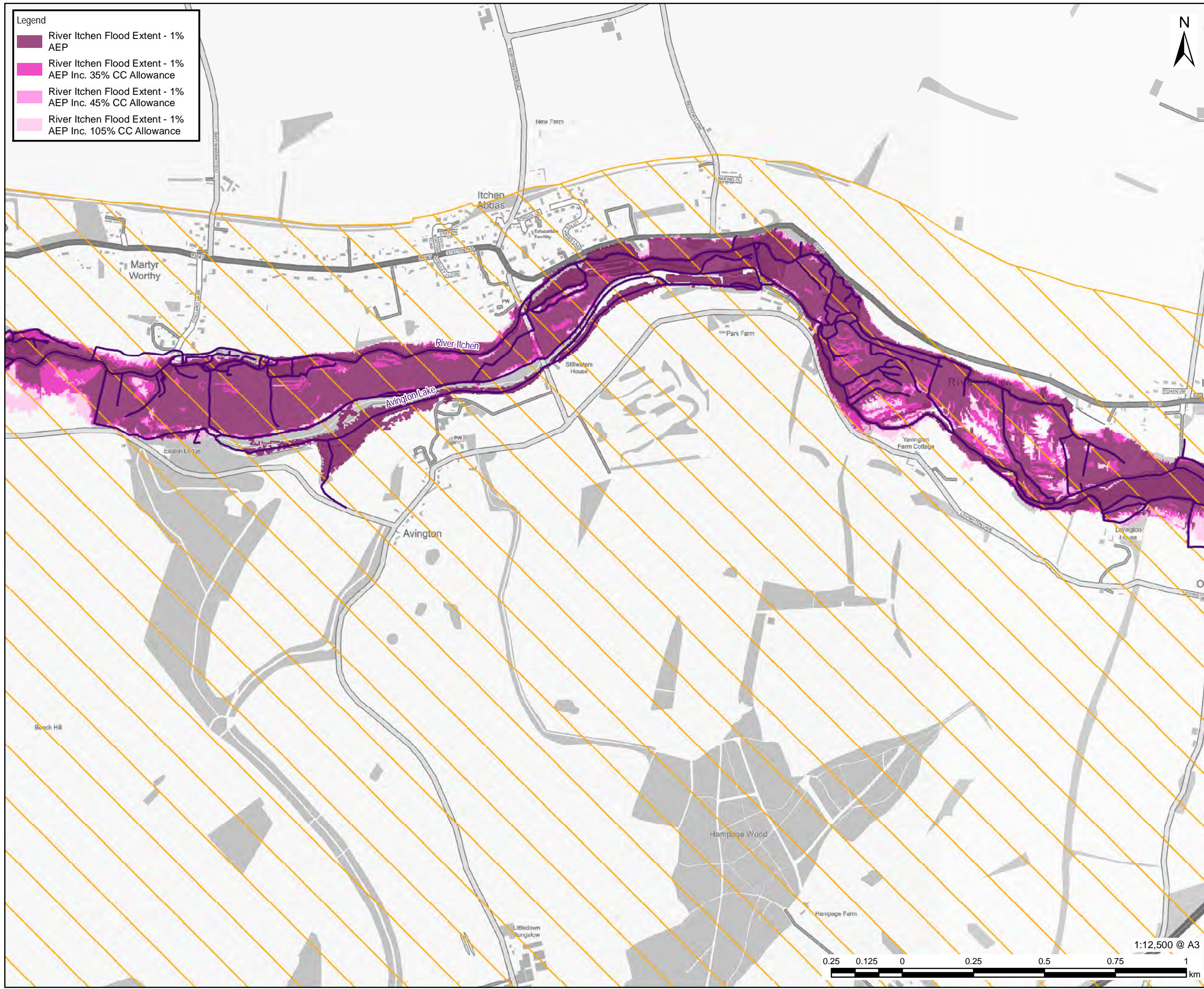
**FIGURE NUMBER**

Figure 12



1:12,500 @ A3

This drawing has been prepared for the use of AECOM's client. It may not be used, modified, reproduced or relied upon by third parties, except as agreed by AECOM or as required by law. AECOM accepts no responsibility, and denies any liability whatsoever, to any party that uses or relies on this drawing without AECOM's express written consent. Do not scale this document. All measurements must be obtained from the stated dimensions.



**Legend**

- River Itchen Flood Extent - 1% AEP
- River Itchen Flood Extent - 1% AEP Inc. 35% CC Allowance
- River Itchen Flood Extent - 1% AEP Inc. 45% CC Allowance
- River Itchen Flood Extent - 1% AEP Inc. 105% CC Allowance



**PROJECT**  
Partnership for South Hampshire Strategic Flood Risk Assessment

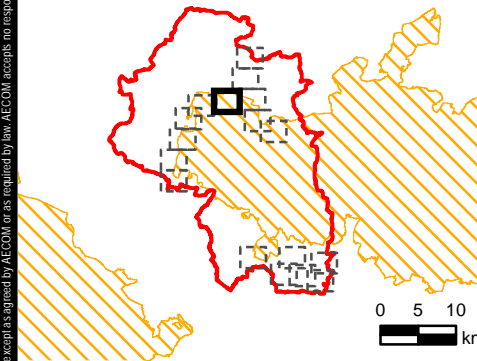
**CLIENT**  
Portsmouth City Council on behalf of Winchester City Council

**CONSULTANT**  
AECOM Limited  
Sunley House  
4 Bedford Park  
Croydon, CR0 2AP  
www.aecom.com

**LEGEND**

- Winchester City Boundary
- National Park Authorities
- Watercourses**
- Surface
- Below Surface
- Above Surface

**OVERVIEW**



**NOTES**

© Environment Agency copyright and/or database right 2022.  
Reproduced from Ordnance Survey digital map data © Crown copyright 2022. All rights reserved. Licence number 0100031673.  
Additional layers provided by Hampshire County Council, March, 2022.  
This map is intended to provide a strategic overview and should not be used to assess individual properties. Refer to the accompanying SFRA Report for details of the datasets and purpose of their use.

**ISSUE PURPOSE**

For Information

**PROJECT NUMBER**

60653132

**FIGURE TITLE**

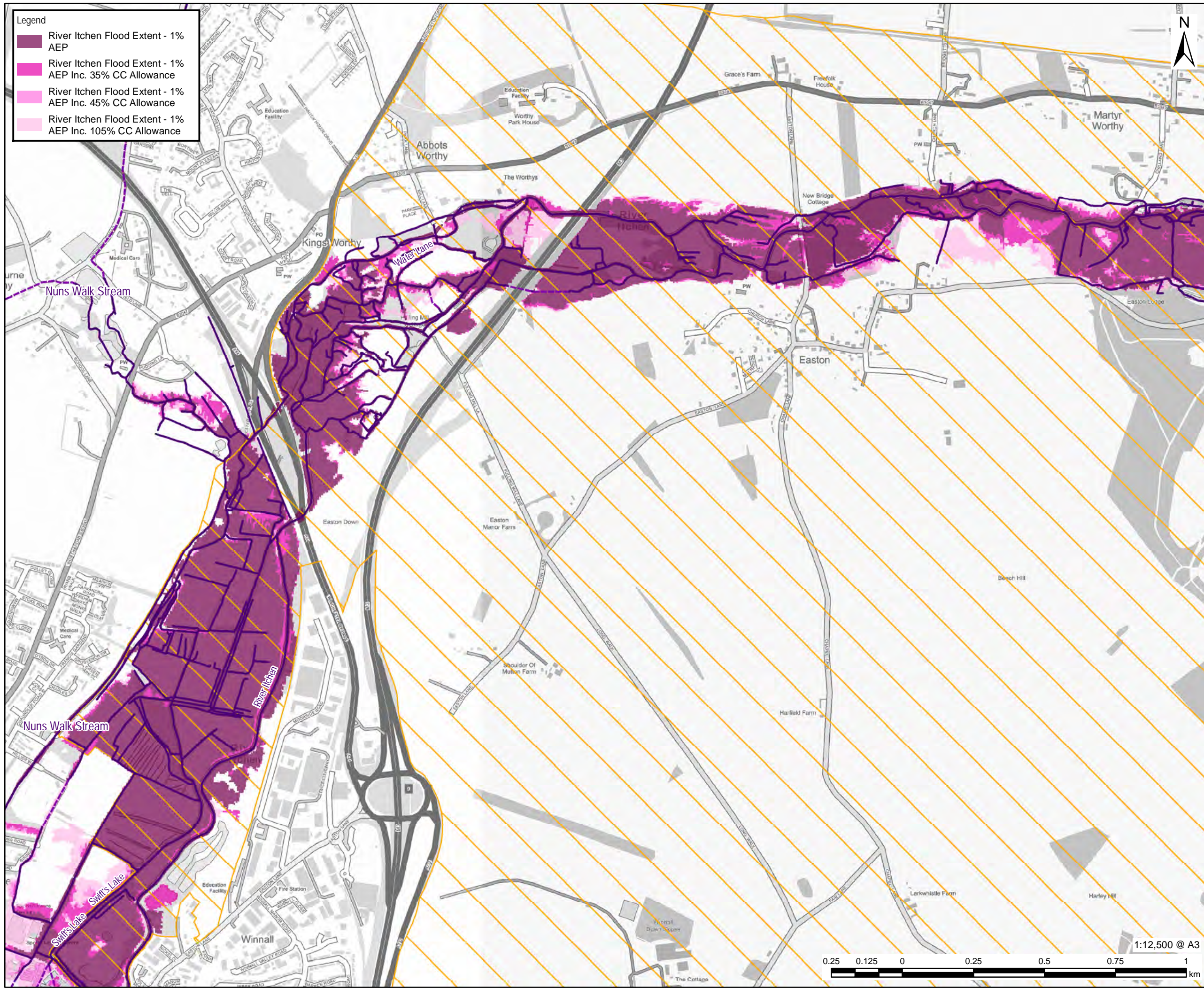
Flood Zones  
Sheet 6 of 17

**FIGURE NUMBER**

Figure 12



This drawing has been prepared for the use of AECOM's client. It may not be used, modified, reproduced or relied upon by third parties, except as agreed by AECOM or as required by law. AECOM accepts no responsibility, and denies any liability whatsoever, to any party that uses or relies on this drawing without AECOM's express written consent. Do not scale this document. All measurements must be obtained from the stated dimensions.



**Legend**

- River Itchen Flood Extent - 1% AEP
- River Itchen Flood Extent - 1% AEP Inc. 35% CC Allowance
- River Itchen Flood Extent - 1% AEP Inc. 45% CC Allowance
- River Itchen Flood Extent - 1% AEP Inc. 105% CC Allowance

**AECOM**

**PROJECT**  
Partnership for South Hampshire Strategic Flood Risk Assessment

**CLIENT**  
Portsmouth City Council on behalf of Winchester City Council

**CONSULTANT**  
AECOM Limited  
Sunley House  
4 Bedford Park  
Croydon, CR0 2AP  
www.aecom.com

**LEGEND**

- Winchester City Boundary
- National Park Authorities
- Watercourses
- Surface
- Below Surface
- Above Surface

**OVERVIEW**

The overview map shows the location of the study area within the Winchester City Boundary (red outline) and National Park Authorities (orange hatched area). A scale bar indicates 0, 5, and 10 km.

**NOTES**

© Environment Agency copyright and/or database right 2022.  
Reproduced from Ordnance Survey digital map data © Crown copyright 2022. All rights reserved. Licence number 0100031673.  
Additional layers provided by Hampshire County Council, March, 2022.  
This map is intended to provide a strategic overview and should not be used to assess individual properties. Refer to the accompanying SFRA Report for details of the datasets and purpose of their use.

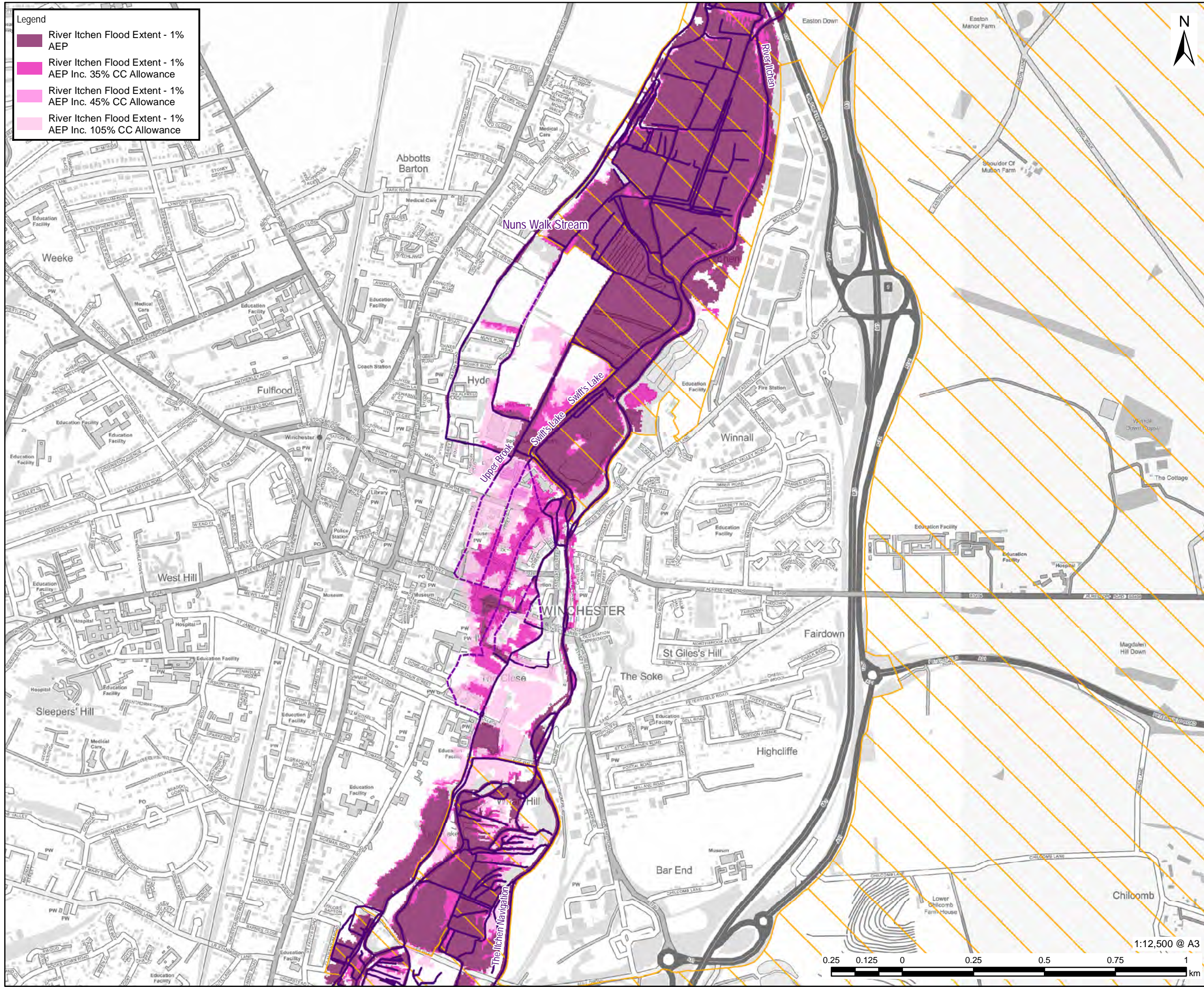
**ISSUE PURPOSE**  
For Information

**PROJECT NUMBER**  
60653132

**FIGURE TITLE**  
Flood Zones  
Sheet 7 of 17

**FIGURE NUMBER**  
Figure 12

1:12,500 @ A3



**Legend**

- River Itchen Flood Extent - 1% AEP
- River Itchen Flood Extent - 1% AEP Inc. 35% CC Allowance
- River Itchen Flood Extent - 1% AEP Inc. 45% CC Allowance
- River Itchen Flood Extent - 1% AEP Inc. 105% CC Allowance



# AECOM

**PROJECT**  
Partnership for South Hampshire Strategic Flood Risk Assessment

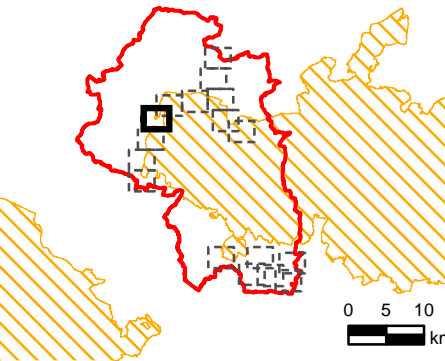
**CLIENT**  
Portsmouth City Council on behalf of Winchester City Council

**CONSULTANT**  
AECOM Limited  
Sunley House  
4 Bedford Park  
Croydon, CR0 2AP  
www.aecom.com

**LEGEND**

- Winchester City Boundary
- National Park Authorities
- Watercourses
- Surface
- Below Surface
- Above Surface

**OVERVIEW**



**NOTES**

© Environment Agency copyright and/or database right 2022.  
Reproduced from Ordnance Survey digital map data © Crown copyright 2022. All rights reserved. Licence number 0100031673.  
Additional layers provided by Hampshire County Council, March, 2022.  
This map is intended to provide a strategic overview and should not be used to assess individual properties. Refer to the accompanying SFRA Report for details of the datasets and purpose of their use.

**ISSUE PURPOSE**

For Information

**PROJECT NUMBER**

60653132

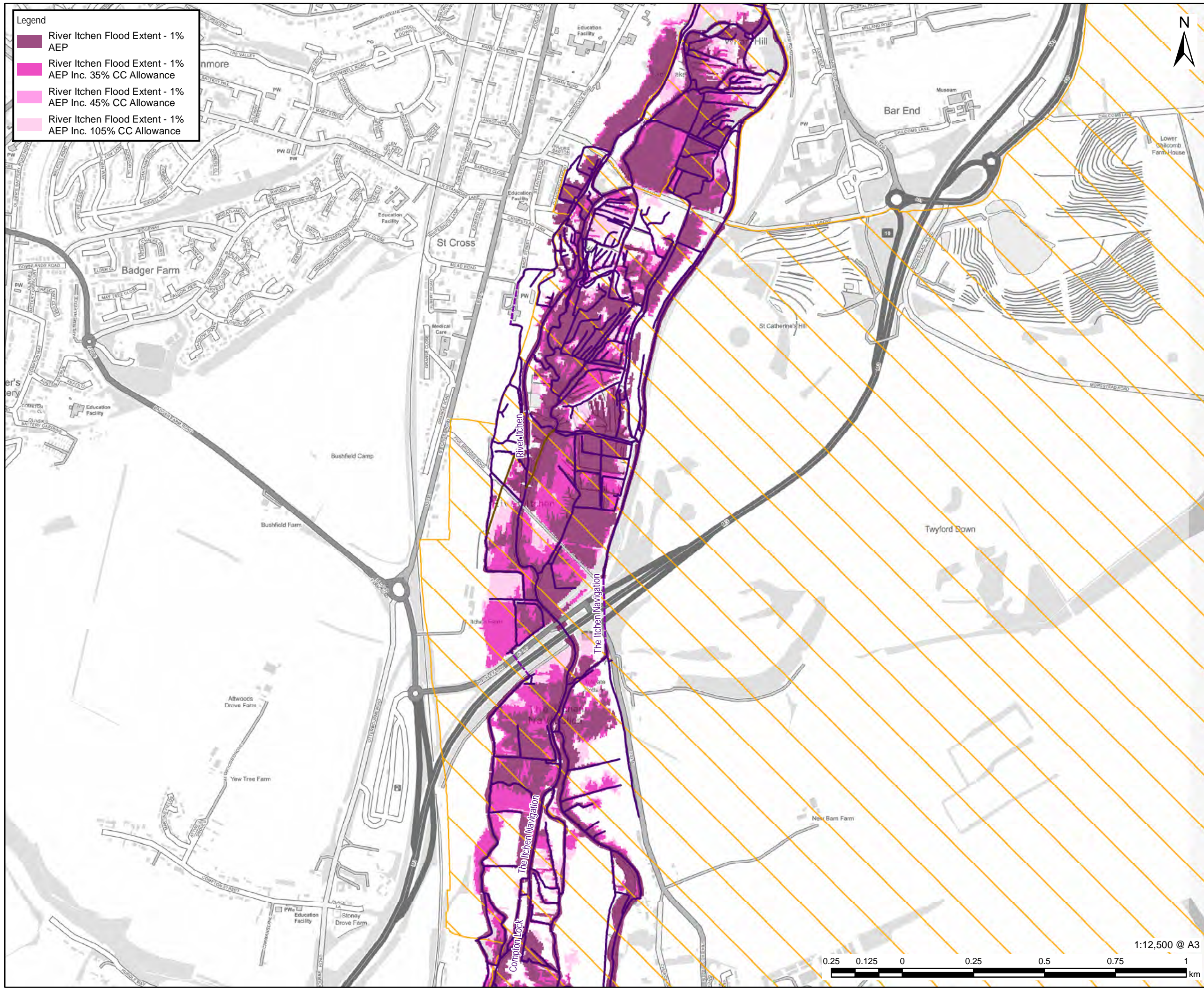
**FIGURE TITLE**

Flood Zones  
Sheet 8 of 17

**FIGURE NUMBER**

Figure 12





**Legend**

- River Itchen Flood Extent - 1% AEP
- River Itchen Flood Extent - 1% AEP Inc. 35% CC Allowance
- River Itchen Flood Extent - 1% AEP Inc. 45% CC Allowance
- River Itchen Flood Extent - 1% AEP Inc. 105% CC Allowance



**PROJECT**  
Partnership for South Hampshire Strategic Flood Risk Assessment

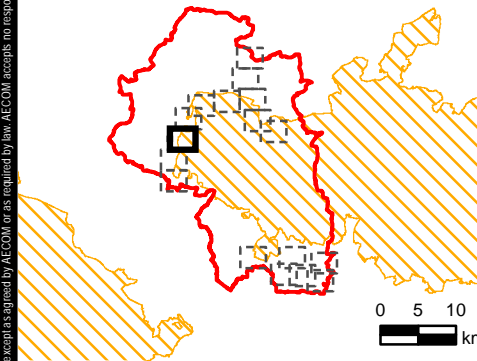
**CLIENT**  
Portsmouth City Council on behalf of Winchester City Council

**CONSULTANT**  
AECOM Limited  
Sunley House  
4 Bedford Park  
Croydon, CR0 2AP  
www.aecom.com

**LEGEND**

- Winchester City Boundary
- National Park Authorities
- Watercourses**
- Surface
- Below Surface
- Above Surface

**OVERVIEW**



**NOTES**

© Environment Agency copyright and/or database right 2022.  
Reproduced from Ordnance Survey digital map data © Crown copyright 2022. All rights reserved. Licence number 0100031673. Additional layers provided by Hampshire County Council, March, 2022.  
This map is intended to provide a strategic overview and should not be used to assess individual properties. Refer to the accompanying SFRA Report for details of the datasets and purpose of their use.

**ISSUE PURPOSE**

For Information

**PROJECT NUMBER**

60653132

**FIGURE TITLE**

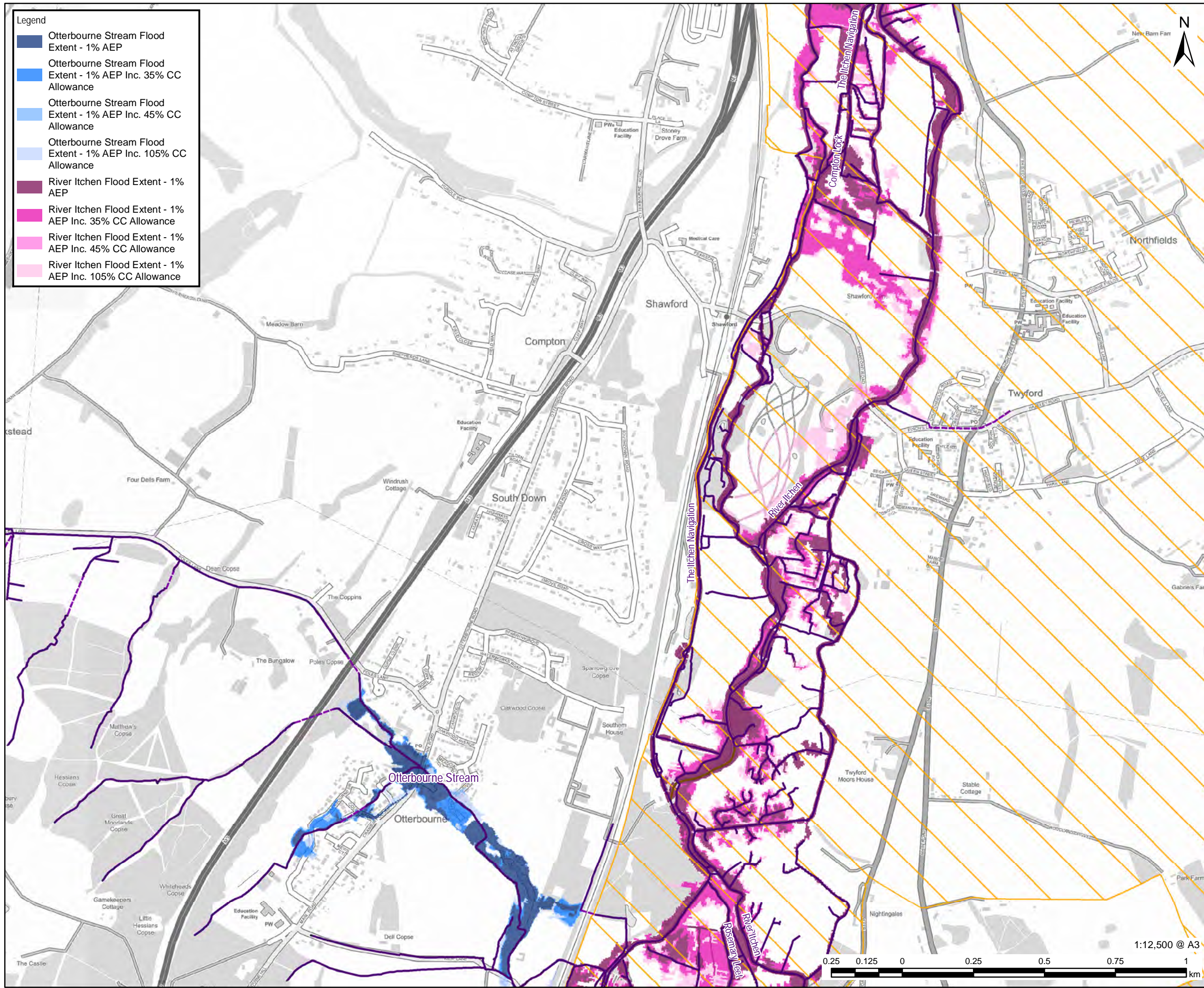
Flood Zones  
Sheet 9 of 17

**FIGURE NUMBER**

Figure 12



This drawing has been prepared for the use of AECOM's client. It may not be used, modified, reproduced or relied upon by third parties, except as agreed by AECOM or as required by law. AECOM accepts no responsibility, and denies any liability whatsoever, to any party that uses or relies on this drawing without AECOM's express written consent. Do not scale this document. All measurements must be obtained from the stated dimensions.



**Legend**

- Otterbourne Stream Flood Extent - 1% AEP
- Otterbourne Stream Flood Extent - 1% AEP Inc. 35% CC Allowance
- Otterbourne Stream Flood Extent - 1% AEP Inc. 45% CC Allowance
- Otterbourne Stream Flood Extent - 1% AEP Inc. 105% CC Allowance
- River Itchen Flood Extent - 1% AEP
- River Itchen Flood Extent - 1% AEP Inc. 35% CC Allowance
- River Itchen Flood Extent - 1% AEP Inc. 45% CC Allowance
- River Itchen Flood Extent - 1% AEP Inc. 105% CC Allowance

**AECOM**

**PROJECT**  
Partnership for South Hampshire Strategic Flood Risk Assessment

**CLIENT**  
Portsmouth City Council on behalf of Winchester City Council

**CONSULTANT**  
AECOM Limited  
Sunley House  
4 Bedford Park  
Croydon, CR0 2AP  
www.aecom.com

**LEGEND**

- Winchester City Boundary
- National Park Authorities
- Watercourses
- Surface
- Below Surface
- Above Surface

**OVERVIEW**

0 5 10 km

**NOTES**

© Environment Agency copyright and/or database right 2022.  
Reproduced from Ordnance Survey digital map data © Crown copyright 2022. All rights reserved. Licence number 0100031673.  
Additional layers provided by Hampshire County Council, March, 2022.  
This map is intended to provide a strategic overview and should not be used to assess individual properties. Refer to the accompanying SFRA Report for details of the datasets and purpose of their use.

**ISSUE PURPOSE**  
For Information

**PROJECT NUMBER**  
60653132

**FIGURE TITLE**  
Flood Zones  
Sheet 10 of 17

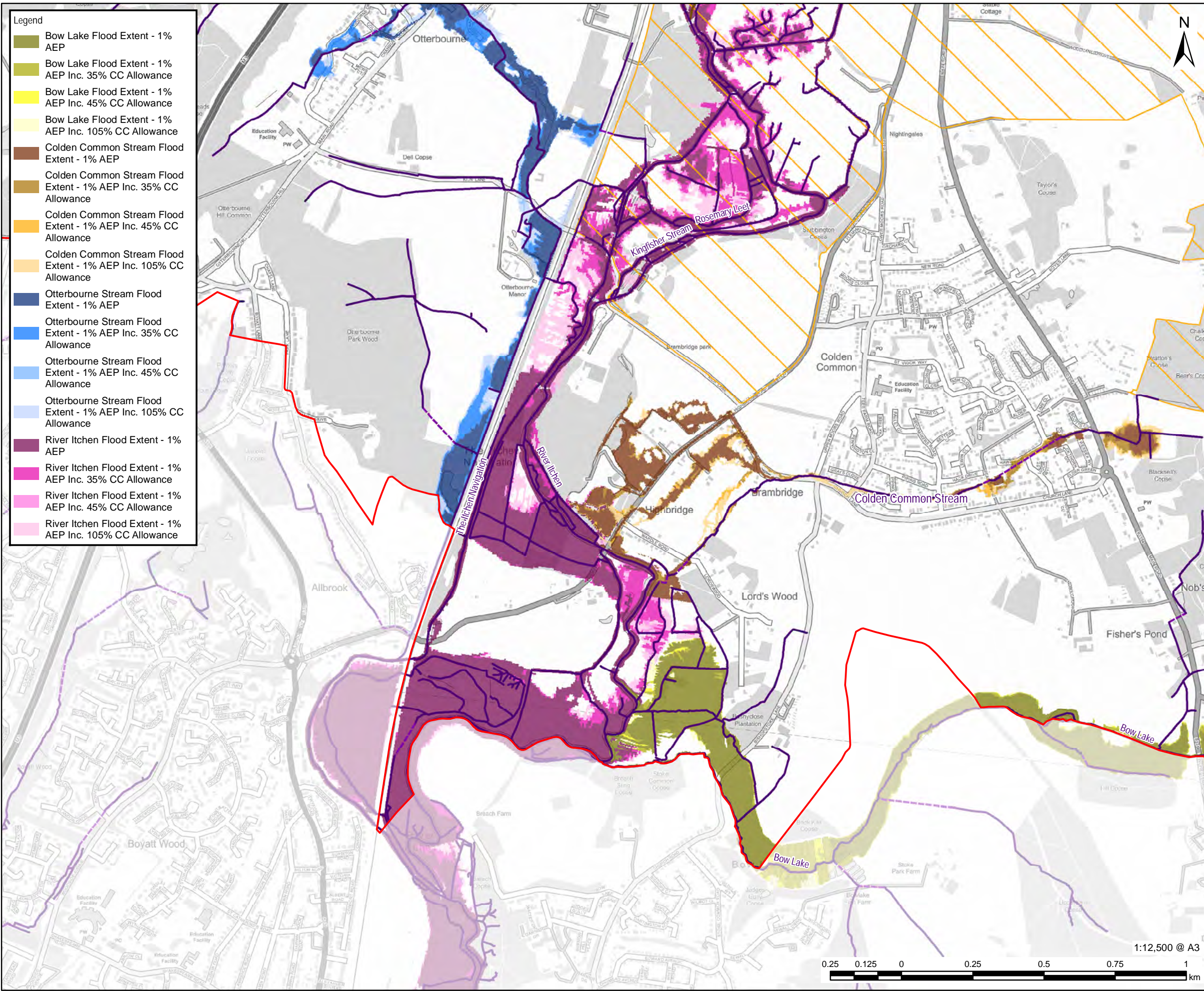
**FIGURE NUMBER**  
Figure 12

1:12,500 @ A3



This drawing has been prepared for the use of AECOM's client. It may not be used, modified, reproduced or relied upon by third parties, except as agreed by AECOM or as required by law. AECOM accepts no responsibility, and denies any liability whatsoever, to any party that uses or relies on this drawing without AECOM's express written consent. Do not scale this document. All measurements must be obtained from the stated dimensions.





- Legend**
- Bow Lake Flood Extent - 1% AEP
  - Bow Lake Flood Extent - 1% AEP Inc. 35% CC Allowance
  - Bow Lake Flood Extent - 1% AEP Inc. 45% CC Allowance
  - Bow Lake Flood Extent - 1% AEP Inc. 105% CC Allowance
  - Colden Common Stream Flood Extent - 1% AEP
  - Colden Common Stream Flood Extent - 1% AEP Inc. 35% CC Allowance
  - Colden Common Stream Flood Extent - 1% AEP Inc. 45% CC Allowance
  - Colden Common Stream Flood Extent - 1% AEP Inc. 105% CC Allowance
  - Otterbourne Stream Flood Extent - 1% AEP
  - Otterbourne Stream Flood Extent - 1% AEP Inc. 35% CC Allowance
  - Otterbourne Stream Flood Extent - 1% AEP Inc. 45% CC Allowance
  - Otterbourne Stream Flood Extent - 1% AEP Inc. 105% CC Allowance
  - River Itchen Flood Extent - 1% AEP
  - River Itchen Flood Extent - 1% AEP Inc. 35% CC Allowance
  - River Itchen Flood Extent - 1% AEP Inc. 45% CC Allowance
  - River Itchen Flood Extent - 1% AEP Inc. 105% CC Allowance

**AECOM**

**PROJECT**  
Partnership for South Hampshire Strategic Flood Risk Assessment

**CLIENT**  
Portsmouth City Council on behalf of Winchester City Council

**CONSULTANT**  
AECOM Limited  
Sunley House  
4 Bedford Park  
Croydon, CR0 2AP  
www.aecom.com

**LEGEND**

- Winchester City Boundary
- National Park Authorities

**Watercourses**

- Surface
- Below Surface
- Above Surface

**OVERVIEW**

**NOTES**

© Environment Agency copyright and/or database right 2022.  
Reproduced from Ordnance Survey digital map data © Crown copyright 2022. All rights reserved. Licence number 0100031673.  
Additional layers provided by Hampshire County Council, March, 2022.  
This map is intended to provide a strategic overview and should not be used to assess individual properties. Refer to the accompanying SFRA Report for details of the datasets and purpose of their use.

**ISSUE PURPOSE**  
For Information

**PROJECT NUMBER**  
60653132

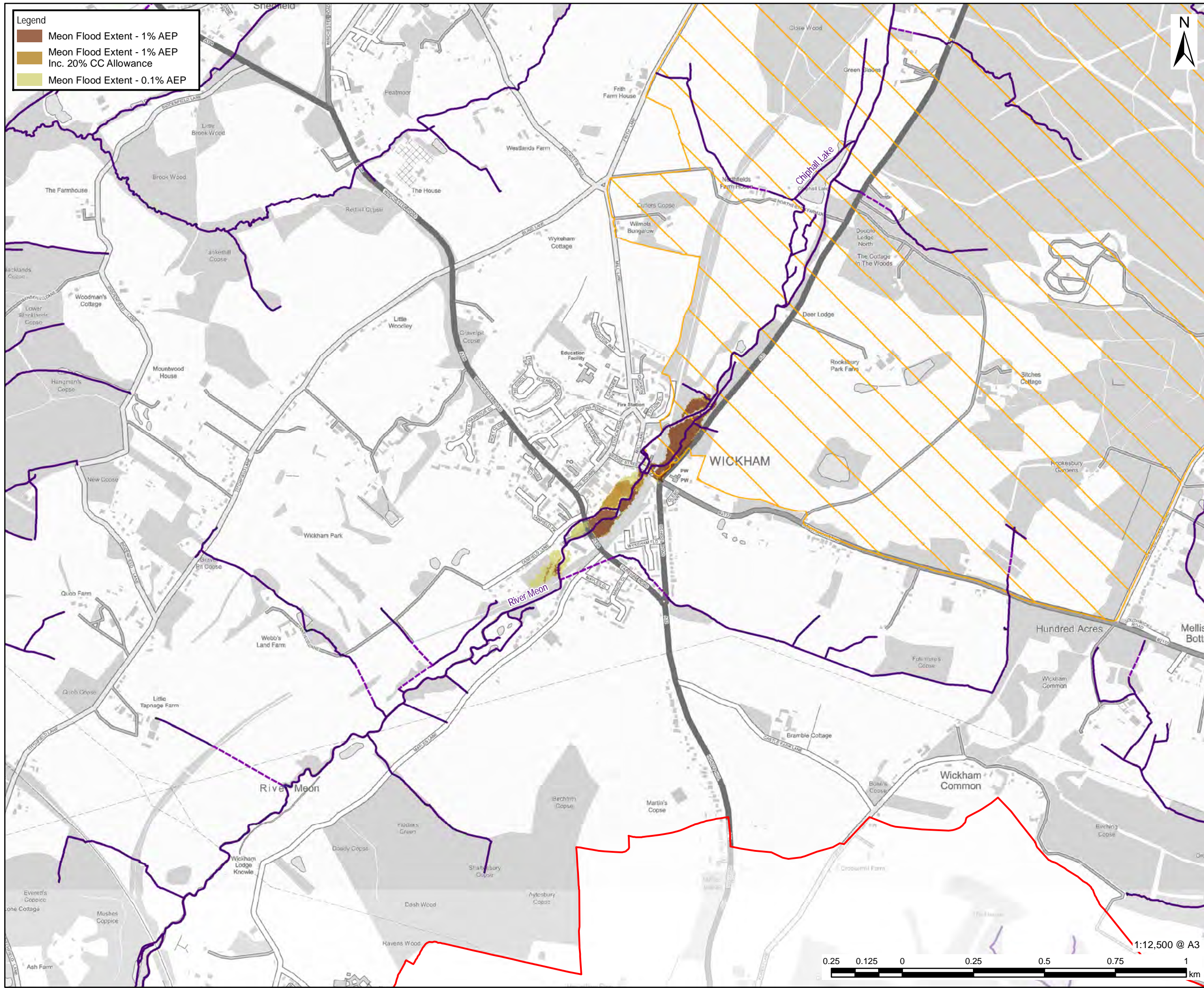
**FIGURE TITLE**  
Flood Zones  
Sheet 11 of 17

**FIGURE NUMBER**  
Figure 12



1:12,500 @ A3

This drawing has been prepared for the use of AECOM's client. It may not be used, modified, reproduced or relied upon by third parties, except as agreed by AECOM or as required by law. AECOM accepts no responsibility, and denies any liability whatsoever, to any party that uses or relies on this drawing without AECOM's express written consent. Do not scale this document. All measurements must be obtained from the stated dimensions.



**Legend**

- Meon Flood Extent - 1% AEP
- Meon Flood Extent - 1% AEP Inc. 20% CC Allowance
- Meon Flood Extent - 0.1% AEP



**AECOM**

**PROJECT**  
Partnership for South Hampshire Strategic Flood Risk Assessment

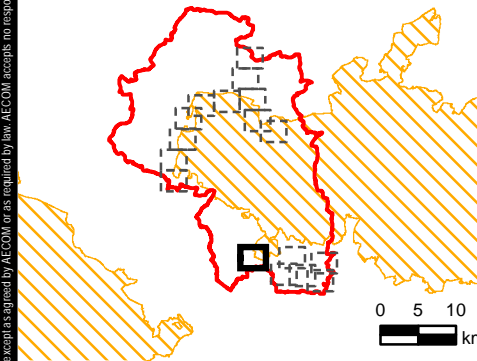
**CLIENT**  
Portsmouth City Council on behalf of Winchester City Council

**CONSULTANT**  
AECOM Limited  
Sunley House  
4 Bedford Park  
Croydon, CR0 2AP  
www.aecom.com

**LEGEND**

- Winchester City Boundary
- National Park Authorities
- Watercourses
  - Surface
  - Below Surface
  - Above Surface

**OVERVIEW**



**NOTES**

© Environment Agency copyright and/or database right 2022.  
Reproduced from Ordnance Survey digital map data © Crown copyright 2022. All rights reserved. Licence number 0100031673.  
Additional layers provided by Hampshire County Council, March, 2022.  
This map is intended to provide a strategic overview and should not be used to assess individual properties. Refer to the accompanying SFRA Report for details of the datasets and purpose of their use.

**ISSUE PURPOSE**

For Information

**PROJECT NUMBER**

60653132

**FIGURE TITLE**

Flood Zones

Sheet 12 of 17

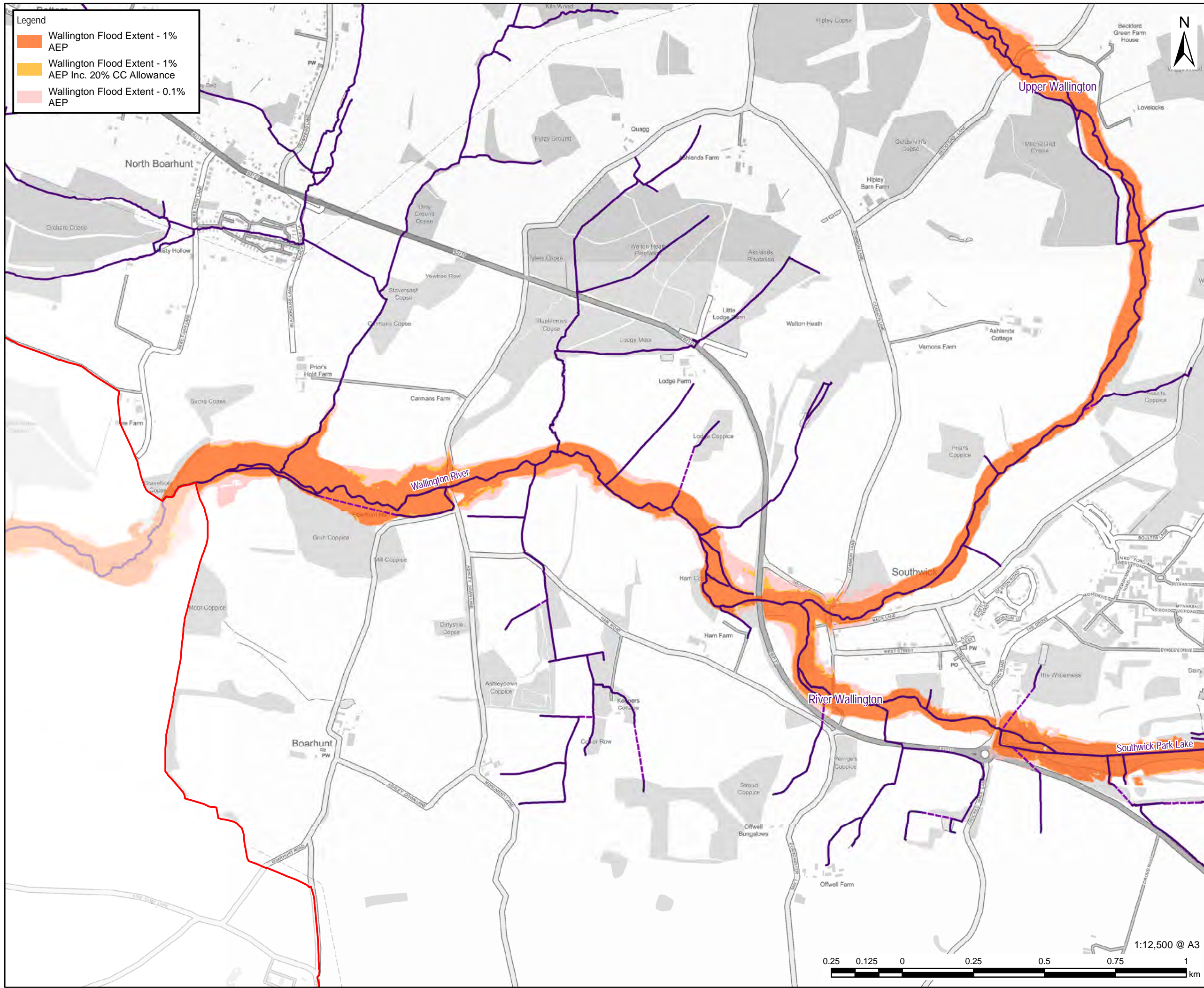
**FIGURE NUMBER**

Figure 12



1:12,500 @ A3

This drawing has been prepared for the use of AECOM's client. It may not be used, modified, reproduced or relied upon by third parties, except as agreed by AECOM or as required by law. AECOM accepts no responsibility, and denies any liability whatsoever, to any party that uses or relies on this drawing without AECOM's express written consent. Do not scale this document. All measurements must be obtained from the stated dimensions.



**Legend**

- Wallington Flood Extent - 1% AEP
- Wallington Flood Extent - 1% AEP Inc. 20% CC Allowance
- Wallington Flood Extent - 0.1% AEP



# AECOM

**PROJECT**  
Partnership for South Hampshire Strategic Flood Risk Assessment

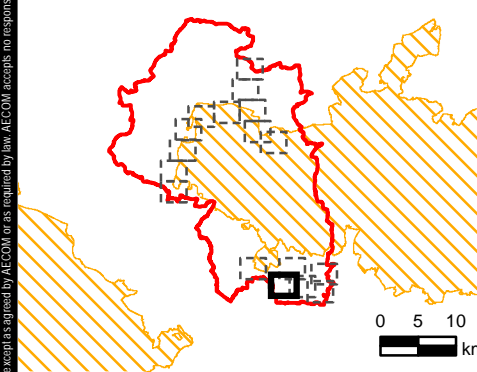
**CLIENT**  
Portsmouth City Council on behalf of Winchester City Council

**CONSULTANT**  
AECOM Limited  
Sunley House  
4 Bedford Park  
Croydon, CR0 2AP  
www.aecom.com

**LEGEND**

- Winchester City Boundary
- National Park Authorities
- Watercourses
- Surface
- Below Surface
- Above Surface

**OVERVIEW**



**NOTES**

© Environment Agency copyright and/or database right 2022.  
Reproduced from Ordnance Survey digital map data © Crown copyright 2022. All rights reserved. Licence number 0100031673.  
Additional layers provided by Hampshire County Council, March, 2022.  
This map is intended to provide a strategic overview and should not be used to assess individual properties. Refer to the accompanying SFRA Report for details of the datasets and purpose of their use.

**ISSUE PURPOSE**

For Information

**PROJECT NUMBER**

60653132

**FIGURE TITLE**

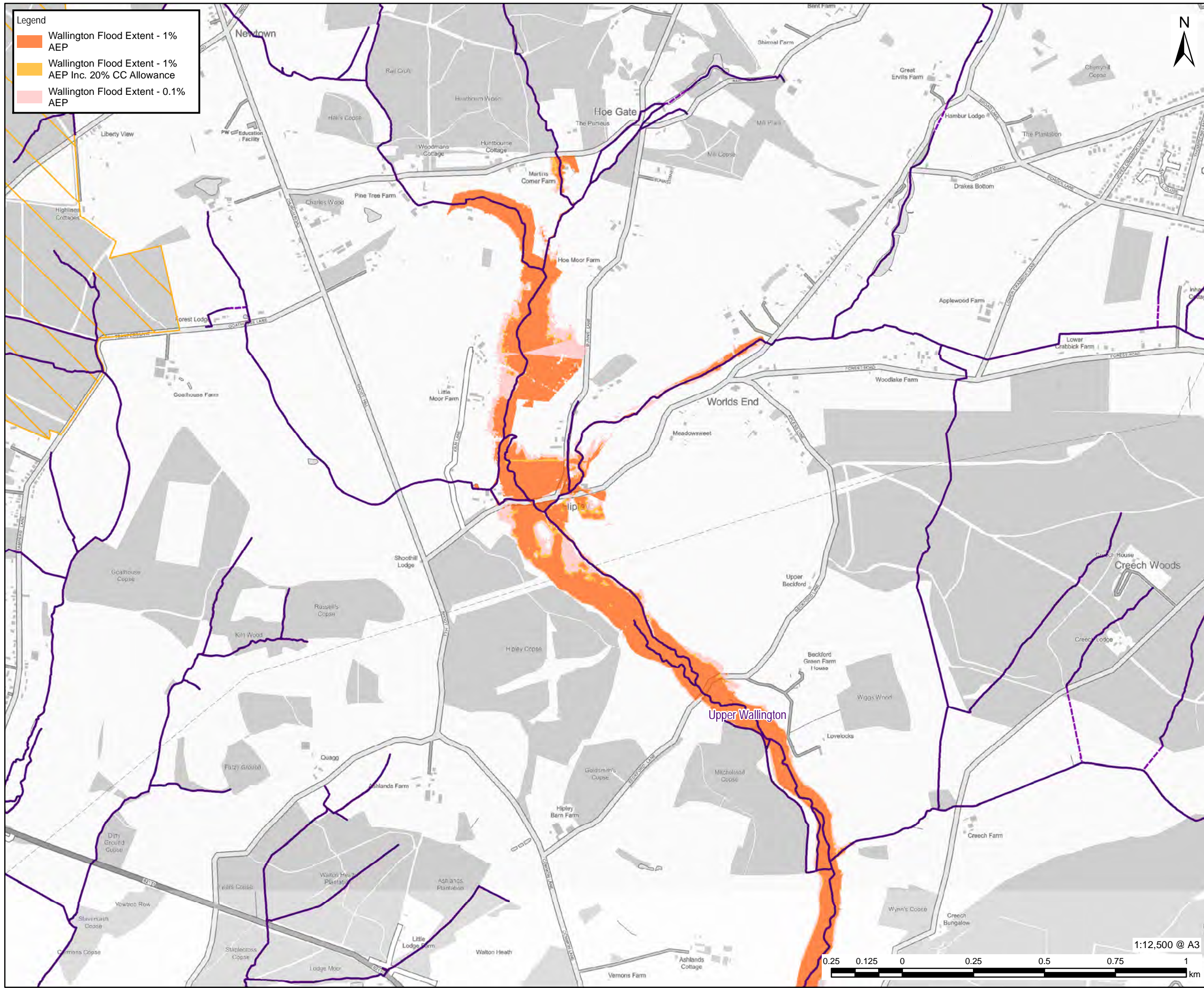
Flood Zones  
Sheet 13 of 17

**FIGURE NUMBER**

Figure 12



This drawing has been prepared for the use of AECOM's client. It may not be used, modified, reproduced or relied upon by third parties, except as agreed by AECOM or as required by law. AECOM accepts no responsibility, and denies any liability whatsoever, to any party that uses or relies on this drawing without AECOM's express written consent. Do not scale this document. All measurements must be obtained from the stated dimensions.



**Legend**

- Wallington Flood Extent - 1% AEP
- Wallington Flood Extent - 1% AEP Inc. 20% CC Allowance
- Wallington Flood Extent - 0.1% AEP

**AECOM**

**PROJECT**  
Partnership for South Hampshire Strategic Flood Risk Assessment

**CLIENT**  
Portsmouth City Council on behalf of Winchester City Council

**CONSULTANT**  
AECOM Limited  
Sunley House  
4 Bedford Park  
Croydon, CR0 2AP  
www.aecom.com

**LEGEND**

- Winchester City Boundary
- National Park Authorities
- Watercourses
  - Surface
  - Below Surface
  - Above Surface

**OVERVIEW**

The overview map shows the outline of Hampshire with a red box indicating the location of the study area in the southwest. A scale bar below the map shows 0, 5, and 10 km.

**NOTES**

© Environment Agency copyright and/or database right 2022.  
 Reproduced from Ordnance Survey digital map data © Crown copyright 2022. All rights reserved. Licence number 0100031673.  
 Additional layers provided by Hampshire County Council, March, 2022.  
 This map is intended to provide a strategic overview and should not be used to assess individual properties. Refer to the accompanying SFRA Report for details of the datasets and purpose of their use.

**ISSUE PURPOSE**  
For Information

**PROJECT NUMBER**  
60653132

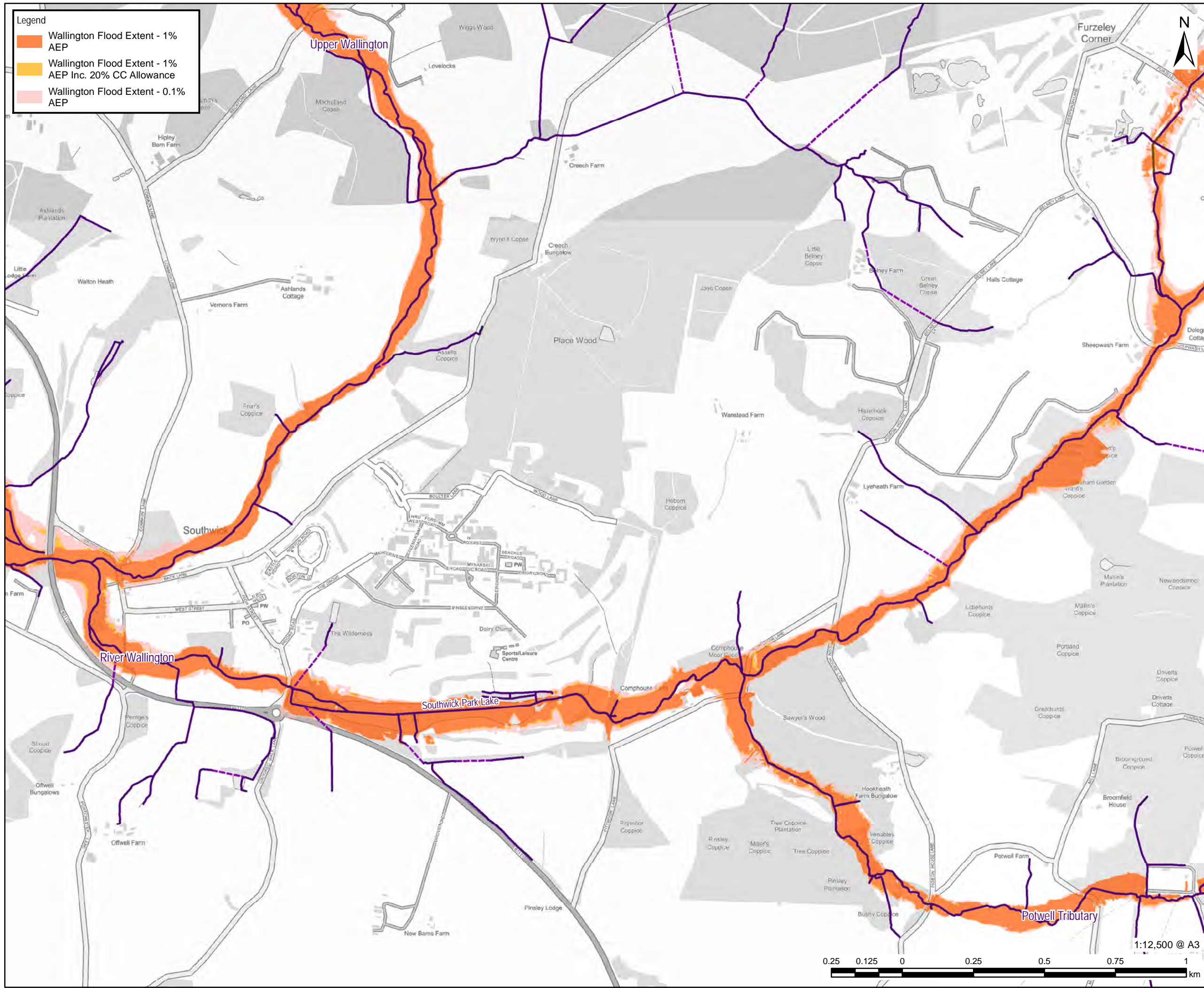
**FIGURE TITLE**  
Flood Zones  
Sheet 14 of 17

**FIGURE NUMBER**  
Figure 12

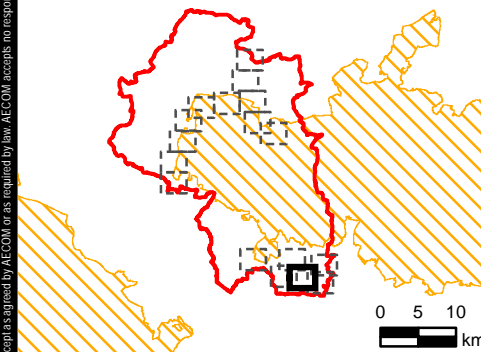


1:12,500 @ A3

This drawing has been prepared for the use of AECOM's client. It may not be used, modified, reproduced or relied upon by third parties, except as agreed by AECOM or as required by law. AECOM accepts no responsibility, and denies any liability whatsoever, to any party that uses or relies on this drawing without AECOM's express written consent. Do not scale this drawing. All measurements must be obtained from the stated dimensions.



**OVERVIEW**



**NOTES**

© Environment Agency copyright and/or database right 2022.  
Reproduced from Ordnance Survey digital map data © Crown copyright 2022. All rights reserved. Licence number 0100031673.  
Additional layers provided by Hampshire County Council, March, 2022.  
This map is intended to provide a strategic overview and should not be used to assess individual properties. Refer to the accompanying SFRA Report for details of the datasets and purpose of their use.

**ISSUE PURPOSE**

For Information

**PROJECT NUMBER**

60653132

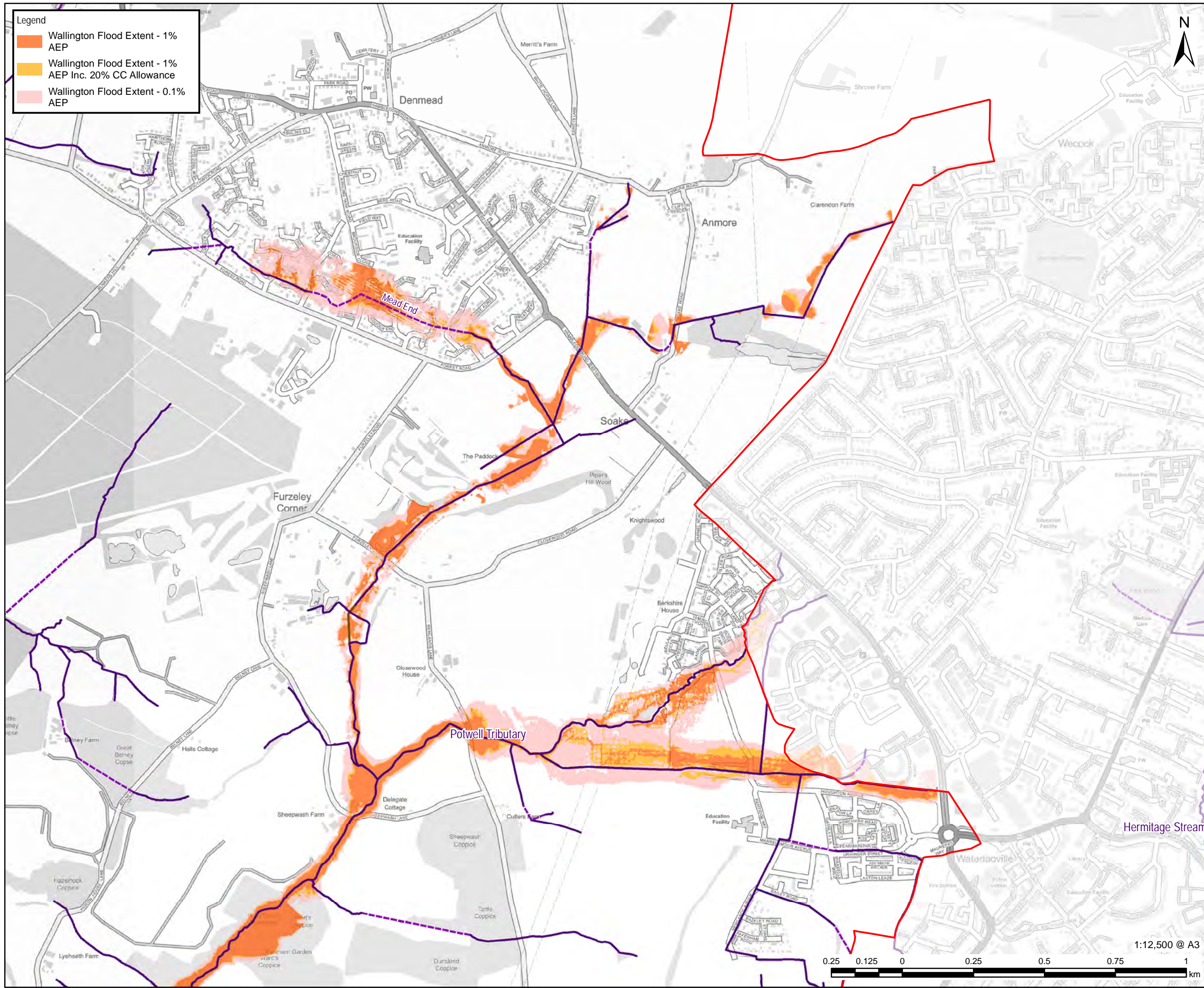
**FIGURE TITLE**

Flood Zones  
Sheet 15 of 17

**FIGURE NUMBER**

Figure 12

This drawing has been prepared for the use of AECOM's client. It may not be used, modified, reproduced or relied upon by third parties, except as agreed by AECOM or as required by law. AECOM accepts no responsibility, and denies any liability whatsoever, to any party that uses or relies on this drawing without AECOM's express written consent. Do not scale this document. All measurements must be obtained from the stated dimensions.



**Legend**

- Wallington Flood Extent - 1% AEP
- Wallington Flood Extent - 1% AEP Inc. 20% CC Allowance
- Wallington Flood Extent - 0.1% AEP



**PROJECT**  
Partnership for South Hampshire Strategic Flood Risk Assessment

**CLIENT**  
Portsmouth City Council on behalf of Winchester City Council

**CONSULTANT**  
AECOM Limited  
Sunley House  
4 Bedford Park  
Croydon, CR0 2AP  
www.aecom.com

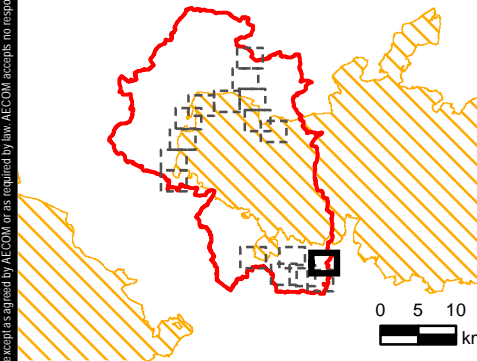
**LEGEND**

- Winchester City Boundary
- National Park Authorities

**Watercourses**

- Surface
- Below Surface
- Above Surface

**OVERVIEW**



**NOTES**

© Environment Agency copyright and/or database right 2022.  
Reproduced from Ordnance Survey digital map data © Crown copyright 2022. All rights reserved. Licence number 0100031673. Additional layers provided by Hampshire County Council, March, 2022.  
This map is intended to provide a strategic overview and should not be used to assess individual properties. Refer to the accompanying SFRA Report for details of the datasets and purpose of their use.

**ISSUE PURPOSE**  
For Information

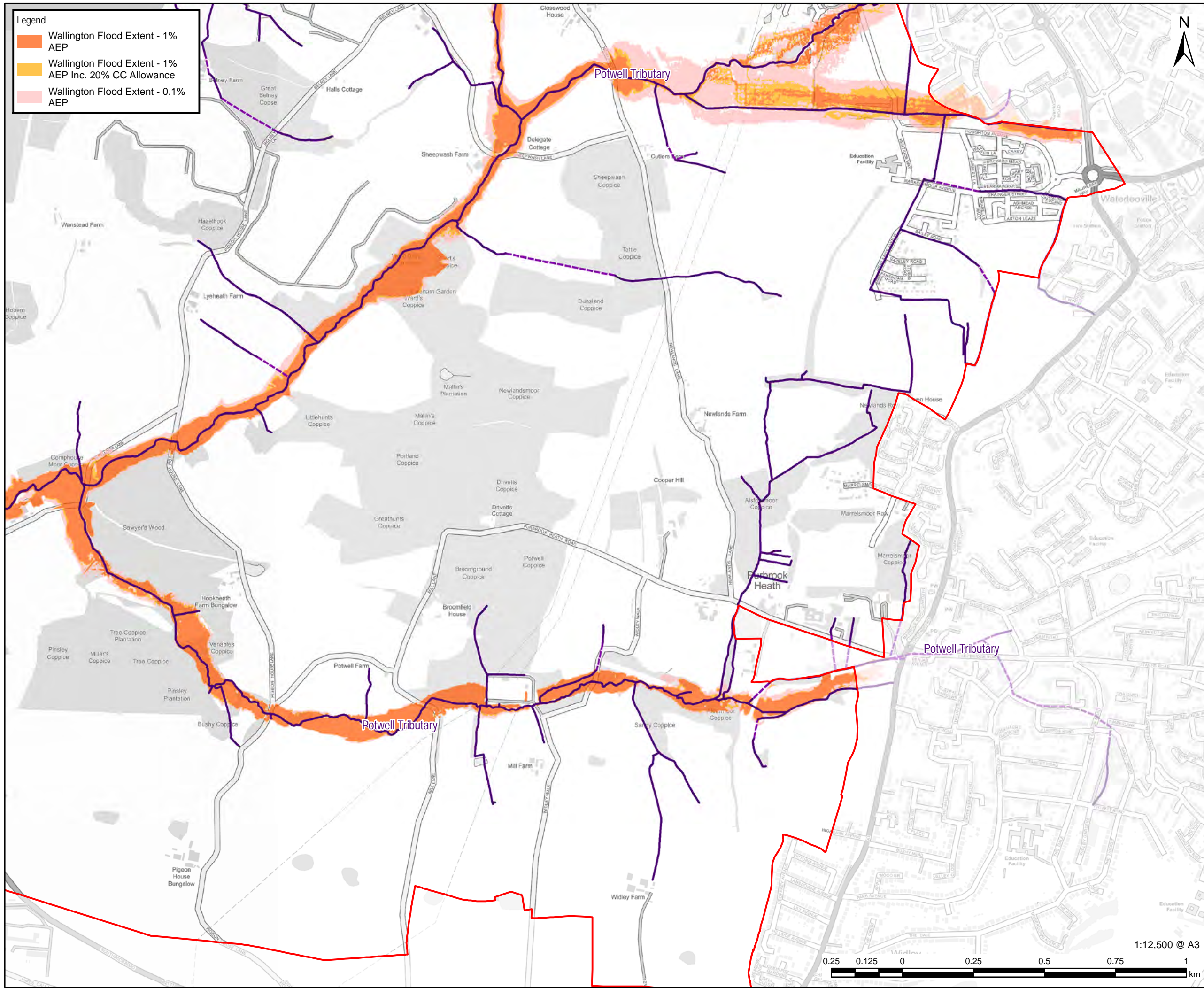
**PROJECT NUMBER**  
60653132

**FIGURE TITLE**  
Flood Zones  
Sheet 16 of 17

**FIGURE NUMBER**  
Figure 12



This drawing has been prepared for the use of AECOM's client. It may not be used, modified, reproduced or relied upon by third parties, except as agreed by AECOM or as required by law. AECOM accepts no responsibility, and denies any liability whatsoever, to any party that uses or relies on this drawing without AECOM's express written consent. Do not scale this document. All measurements must be obtained from the stated dimensions.



**Legend**

- Wallington Flood Extent - 1% AEP
- Wallington Flood Extent - 1% AEP Inc. 20% CC Allowance
- Wallington Flood Extent - 0.1% AEP



**PROJECT**  
 Partnership for South Hampshire  
 Strategic Flood Risk Assessment

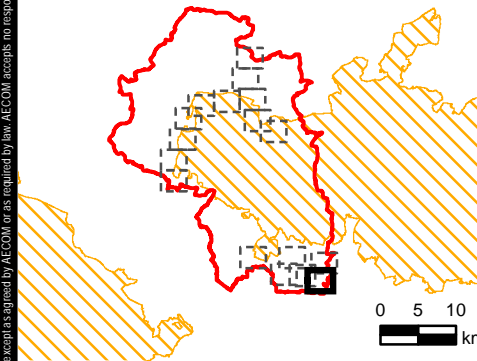
**CLIENT**  
 Portsmouth City Council on behalf of  
 Winchester City Council

**CONSULTANT**  
 AECOM Limited  
 Sunley House  
 4 Bedford Park  
 Croydon, CR0 2AP  
 www.aecom.com

**LEGEND**

- Winchester City Boundary
- National Park Authorities
- Watercourses**
- Surface
- Below Surface
- Above Surface

**OVERVIEW**



**NOTES**

© Environment Agency copyright and/or database right 2022.  
 Reproduced from Ordnance Survey digital map data © Crown copyright 2022. All rights reserved. Licence number 0100031673.  
 Additional layers provided by Hampshire County Council, March, 2022.  
 This map is intended to provide a strategic overview and should not be used to assess individual properties. Refer to the accompanying SFRA Report for details of the datasets and purpose of their use.

**ISSUE PURPOSE**

For Information

**PROJECT NUMBER**

60653132

**FIGURE TITLE**

Flood Zones  
 Sheet 17 of 17

**FIGURE NUMBER**

Figure 12



1:12,500 @ A3

This drawing has been prepared for the use of AECOM's client. It may not be used, modified, reproduced or relied upon by third parties, except as agreed by AECOM or as required by law. AECOM accepts no responsibility, and denies any liability whatsoever, to any party that uses or relies on this drawing without AECOM's express written consent. Do not scale this document. All measurements must be obtained from the stated dimensions.