

Appendix F

Site Assessment Proformas

F.1 The detailed site assessment proformas for the residential-led and employment site options are presented in this appendix by the parishes within which they lie. The tables below set out the page numbers at which the proformas for both types of sites grouped by parish can be found.

Table F.1: Index of site assessment proformas for residential-led site options

Parish	Page number
Bighton	5
Bishops Sutton	12
Bishops Waltham	16
Boarhunt	77
Colden Common	102
Compton and Shawford	151
Crawley	176
Curdridge	192
Denmead	295
Durley	428
Headbourne Worthy	501
Hursley	523
Itchen Stoke and Ovington	557
Itchen Valley	567

Appendix F Site Assessment Proformas

Parish	Page number
Kings Worthy	583
Littleton and Harestock	611
Micheldever	660
New Alresford	700
Newlands	734
Northington	738
Old Alresford	745
Olivers Battery	752
Otterbourne	759
Shedfield	784
Soberton	893
South Wonston	900
Southwick and Widley	916
Sparsholt	920
Swanmore	924
Upham	988
Whiteley	1004
Wickham	1020
Winchester Town	1099
Wonston	1157

Table F.2: Index of site assessment proformas for employment site options

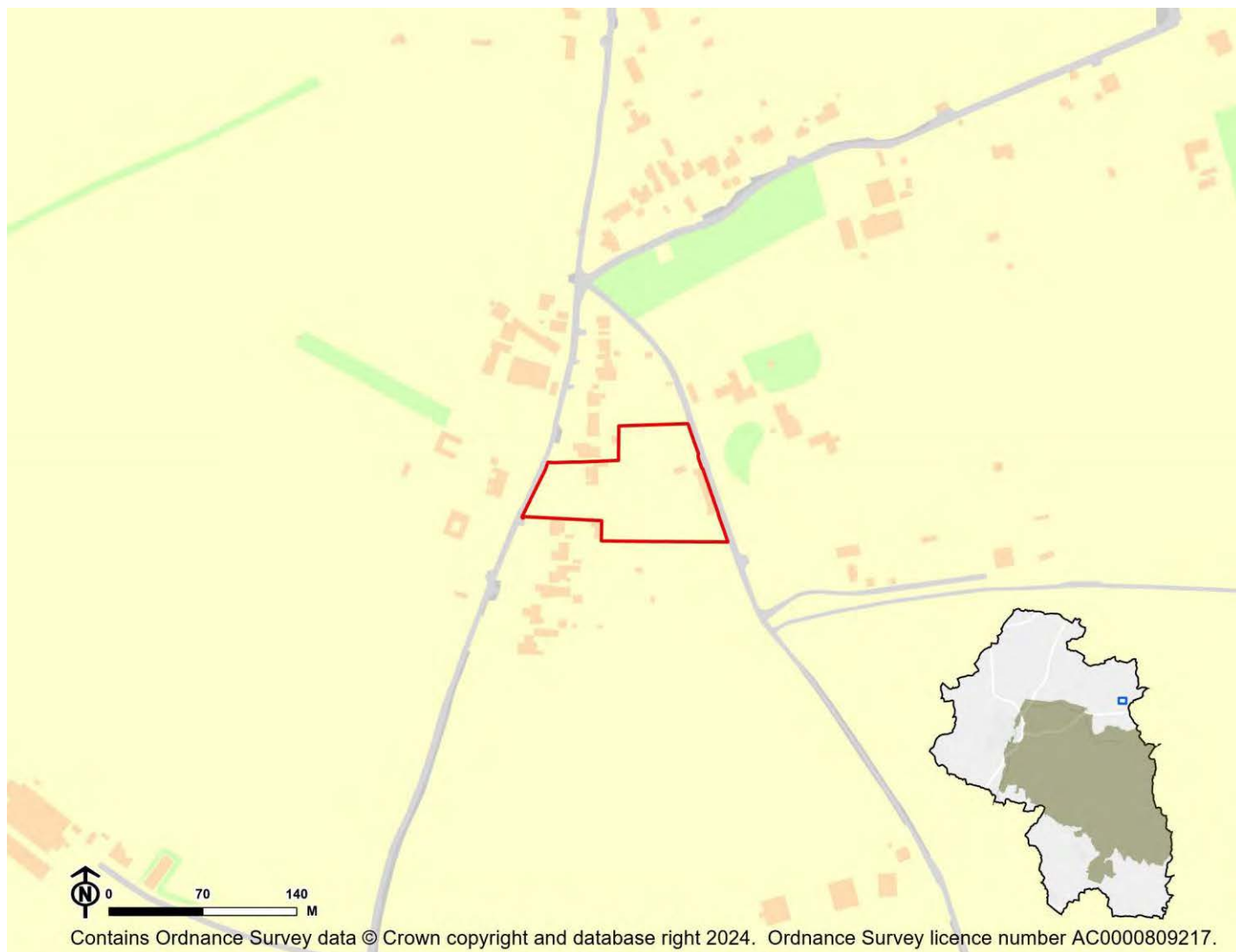
Parish	Page number
Bishops Waltham	1171
Compton and Shawford	1175
Headbourne Worthy	1179
Itchen Stoke and Ovington	1183
Kings Worthy	1187
Shedfield	1191
Southwick and Widley	1198
Whiteley	1202
Winchester Town	1209

Residential sites

Bighton

BI01: Gaywood Bighton Lane Gundleton Alresford, Hampshire - Bighton

Proposed use: Residential use



IIA Objective	Score
IIA1: climate change mitigation	Minor negative (-)
IIA2: travel and air quality	Minor negative (-)
IIA4: health and wellbeing	Minor negative (-)
IIA7: services and facilities	Minor negative (-)
IIA8: economy	Negligible uncertain (0?)
IIA9: biodiversity and geodiversity	Significant negative (--)
IIA10: landscape	Negligible uncertain (0?)
IIA11: historic environment	Negligible uncertain (0?)
IIA12: natural resources	Significant negative (--)
IIA13: water resources	Minor negative (-)
IIA14: flood risk	Negligible (0)

IIA objective 1: To minimise the District's contribution to climate change through a reduction of greenhouse gas emissions from all sources and facilitate the aim of carbon neutrality by 2031

Overall effect: Minor negative (-)

Score by criteria: 1a: Major negative (--); 1b: Major negative (--); 1c: Major negative (--); 1d: Major negative (--); 1e: Major negative (--); 1f: Minor negative (-); 1g: Major positive (++); 1h: Minor negative (-); 1i: Negligible (0)

Justification: The site is not within 1,200m of an NHS GP surgery. It is not within 1,200m of a primary school. It is not within 2,000m of a secondary school. It is not within 1,200m of a town centre. It is not within 800m of a district or local centre. It is within 1,000-2,000m of a railway station. It is within 300m of a bus stop. It is within 801-1,200m of open space, open country or registered common land. The site contains no open space, open county or registered common land. The majority of it is within an area where average commuting distance is in 41-60% range for the plan area.

IIA objective 2: To reduce the need to travel by private vehicle in the District and improve air quality

Overall effect: Minor negative (-)

Justification: Appraisal criteria and results are the same as shown under SA objective 1: greenhouse gas emissions.

IIA objective 4: To improve public health and wellbeing and reduce health inequalities in the District

Overall effect: Minor negative (-)

Score by criteria: 4a: Negligible (0); 4b: Negligible (0); 4c: Negligible (0); 4d: Negligible (0); 4e: Major negative (--); 4f: Minor negative (-); 4g: Minor positive (+)

Justification: The site is not within 500m of an AQMA. The majority of it is within an area where noise levels at night from roads and railways are below 50 dB and the noise levels as recorded for the 16-hour period between 0700 – 2300 are below 55 dB. The site does not lie within a noise contour associated with Southampton Airport. It is not within 400m of a wastewater treatment works or within 250m of a waste management facility. The site is not within 1,200m of an NHS GP surgery. It is within 801-1,200m of open space, open country or registered common land. The site contains no open space, open county or registered common land. It is within 201-400m of a public right of way or cycle path.

IIA objective 7: To ensure essential services and facilities and jobs in the District are accessible

Overall effect: Minor negative (-)

Justification: Appraisal criteria and results are the same as shown under SA objective 1: greenhouse gas emissions.

IIA objective 8: To support the sustainable growth of the District's economy

Overall effect: Negligible uncertain (0?)

Justification: The site is not in existing employment use.

IIA objective 9: To support the District's biodiversity and geodiversity

Overall effect: Significant negative (--)

Score by criteria: 9a: Minor negative (-); 9b: Minor negative (-); 9c: Minor negative (-); 9d: Negligible (0); 9e: Negligible (0)

Justification: The site is within a SSSI Impact Risk Zone for 'residential' or 'all planning applications'. It is within 500m of a locally designated wildlife site or ancient woodland. It is within 200m of a priority habitat. It is not within 100m of a water course. The site does not intersect with a county or local geological site.

IIA objective 10: To conserve and enhance the character and distinctiveness of the District's landscapes.

Overall effect: Negligible uncertain (0?)

Justification: The site has low overall landscape sensitivity.

IIA objective 11: To conserve and enhance the District's historic environment including its setting.

Overall effect: Negligible uncertain (0?)

Justification: The site is rated 'green' for risk of effects on heritage assets.

IIA objective 12: To support the efficient use of the District's resources, including land and minerals

Overall effect: Significant negative (--)

Score by criteria: 12a: Major negative (--); 12b: Minor negative (-); 12c: Negligible (0)

Justification: The majority of the site contains greenfield land. A significant proportion of the site ($\geq 25\%$) is on Grade 3 agricultural land or less than 25% of the site is on Grade 1 or 2 agricultural land. Less than 25% of the site is within a Mineral Safeguarding Area.

IIA objective 13: To protect the quality and quantity of the District's water resource

Overall effect: Minor negative (-)

Justification: The site falls within a Source Protection Zone 2 or 3, falls within a drinking water safeguard zone (groundwater), or falls within a drinking water safeguard zone (surface water).

IIA objective 14: To manage and reduce flood risk from all sources

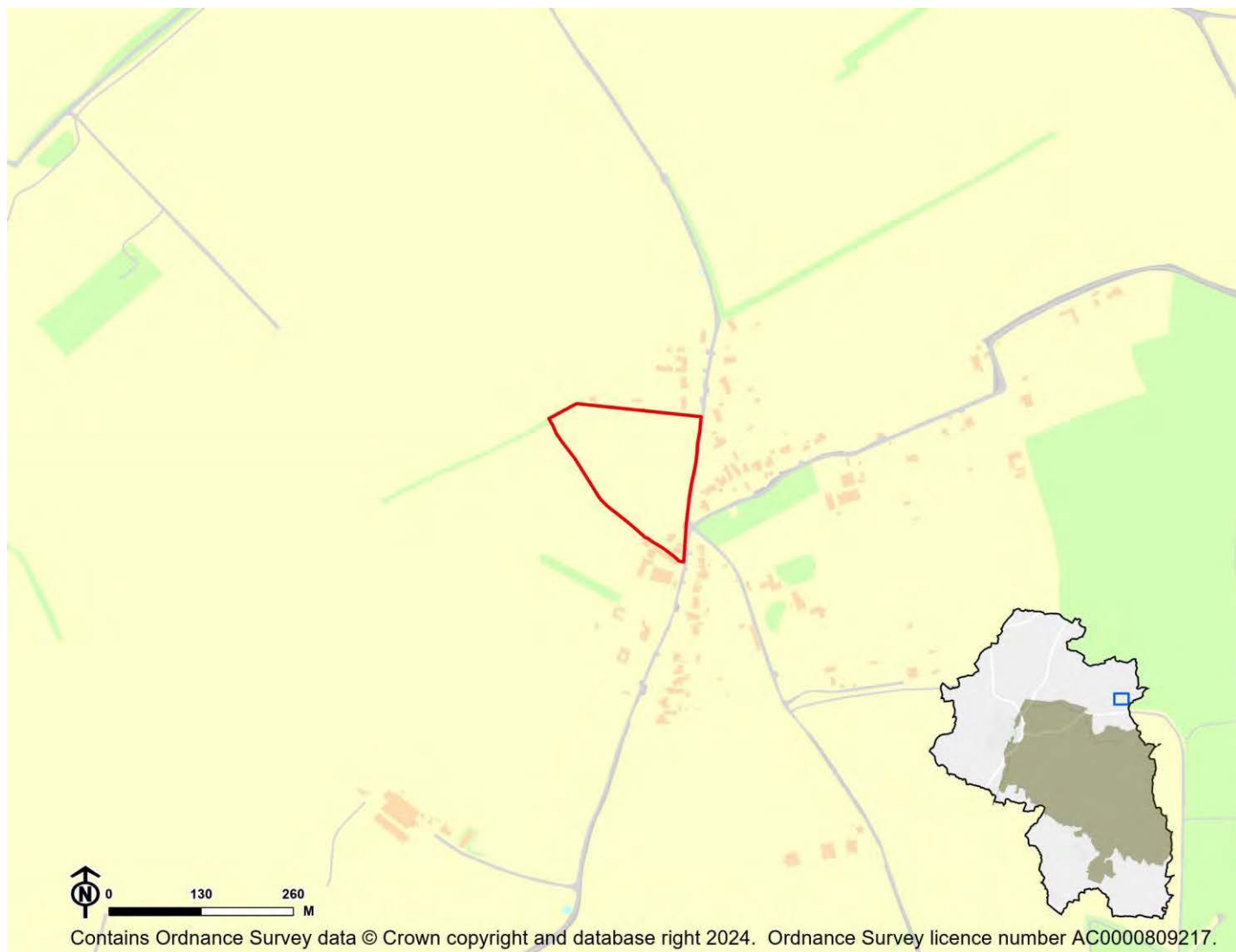
Overall effect: Negligible (0)

Score by criteria: 14a: Negligible (0); 14b: Negligible (0)

Justification: Less than 25% of the site is within flood zone 2 or 3. Less than 25% of the site has a 1 in 100 year or 1 in 30 year risk of surface water flooding.

BI02: Rural Hill, Bighton Lane, Gundleton Alresford - Bighton

Proposed use: Residential use



IIA Objective	Score
IIA1: climate change mitigation	Minor negative (-)
IIA2: travel and air quality	Minor negative (-)
IIA4: health and wellbeing	Minor negative (-)
IIA7: services and facilities	Minor negative (-)
IIA8: economy	Negligible uncertain (0?)
IIA9: biodiversity and geodiversity	Significant negative (--)
IIA10: landscape	Minor negative uncertain (-?)
IIA11: historic environment	Negligible uncertain (0?)
IIA12: natural resources	Significant negative (--)
IIA13: water resources	Negligible (0)
IIA14: flood risk	Negligible (0)

IIA objective 1: To minimise the District's contribution to climate change through a reduction of greenhouse gas emissions from all sources and facilitate the aim of carbon neutrality by 2031

Overall effect: Minor negative (-)

Score by criteria: 1a: Major negative (--); 1b: Major negative (--); 1c: Major negative (--); 1d: Major negative (--); 1e: Major negative (--); 1f: Minor negative (-); 1g: Major positive (++); 1h: Minor negative (-); 1i: Negligible (0)

Justification: The site is not within 1,200m of an NHS GP surgery. It is not within 1,200m of a primary school. It is not within 2,000m of a secondary school. It is not within 1,200m of a town centre. It is not within 800m of a district or local centre. It is within 1,000-2,000m of a railway station. It is within 300m of a bus stop. It is within 801-1,200m of open space, open country or registered common land. The site contains no open space, open county or registered common land. The majority of it is within an area where average commuting distance is in 41-60% range for the plan area.

IIA objective 2: To reduce the need to travel by private vehicle in the District and improve air quality

Overall effect: Minor negative (-)

Justification: Appraisal criteria and results are the same as shown under SA objective 1: greenhouse gas emissions.

IIA objective 4: To improve public health and wellbeing and reduce health inequalities in the District

Overall effect: Minor negative (-)

Score by criteria: 4a: Negligible (0); 4b: Negligible (0); 4c: Negligible (0); 4d: Negligible (0); 4e: Major negative (--); 4f: Minor negative (-); 4g: Minor positive (+)

Justification: The site is not within 500m of an AQMA. The majority of it is within an area where noise levels at night from roads and railways are below 50 dB and the noise levels as recorded for the 16-hour period between 0700 – 2300 are below 55 dB. The site does not lie within a noise contour associated with Southampton Airport. It is not within 400m of a wastewater treatment works or within 250m of a waste management facility. The site is not within 1,200m of an NHS GP surgery. It is within 801-1,200m of open space, open country or registered common land. The site contains no open space, open county or registered common land. It is within 201-400m of a public right of way or cycle path.

IIA objective 7: To ensure essential services and facilities and jobs in the District are accessible

Overall effect: Minor negative (-)

Justification: Appraisal criteria and results are the same as shown under SA objective 1: greenhouse gas emissions.

IIA objective 8: To support the sustainable growth of the District's economy

Overall effect: Negligible uncertain (0?)

Justification: The site is not in existing employment use.

IIA objective 9: To support the District's biodiversity and geodiversity

Overall effect: Significant negative (--)

Score by criteria: 9a: Minor negative (-); 9b: Minor negative (-); 9c: Major negative (--); 9d: Negligible (0); 9e: Negligible (0)

Justification: The site is within a SSSI Impact Risk Zone for 'residential' or 'all planning applications'. It is within 500m of a locally designated wildlife site or ancient woodland. It is within a priority habitat. It is not within 100m of a water course. The site does not intersect with a county or local geological site.

IIA objective 10: To conserve and enhance the character and distinctiveness of the District's landscapes.

Overall effect: Minor negative uncertain (-?)

Justification: The site has medium or higher overall landscape sensitivity

IIA objective 11: To conserve and enhance the District's historic environment including its setting.

Overall effect: Negligible uncertain (0?)

Justification: The site is rated 'green' for risk of effects on heritage assets.

IIA objective 12: To support the efficient use of the District's resources, including land and minerals

Overall effect: Significant negative (--)

Score by criteria: 12a: Major negative (--); 12b: Minor negative (-); 12c: Negligible (0)

Justification: The majority of the site contains greenfield land. A significant proportion of the site ($\geq 25\%$) is on Grade 3 agricultural land or less than 25% of the site is on Grade 1 or 2 agricultural land. Less than 25% of the site is within a Mineral Safeguarding Area.

IIA objective 13: To protect the quality and quantity of the District's water resource

Overall effect: Negligible (0)

Justification: The site does not fall within Source Protection Zone 1, 2 or 3, within a drinking water safeguard zone (groundwater), or within a drinking water safeguard zone (surface water).

IIA objective 14: To manage and reduce flood risk from all sources

Overall effect: Negligible (0)

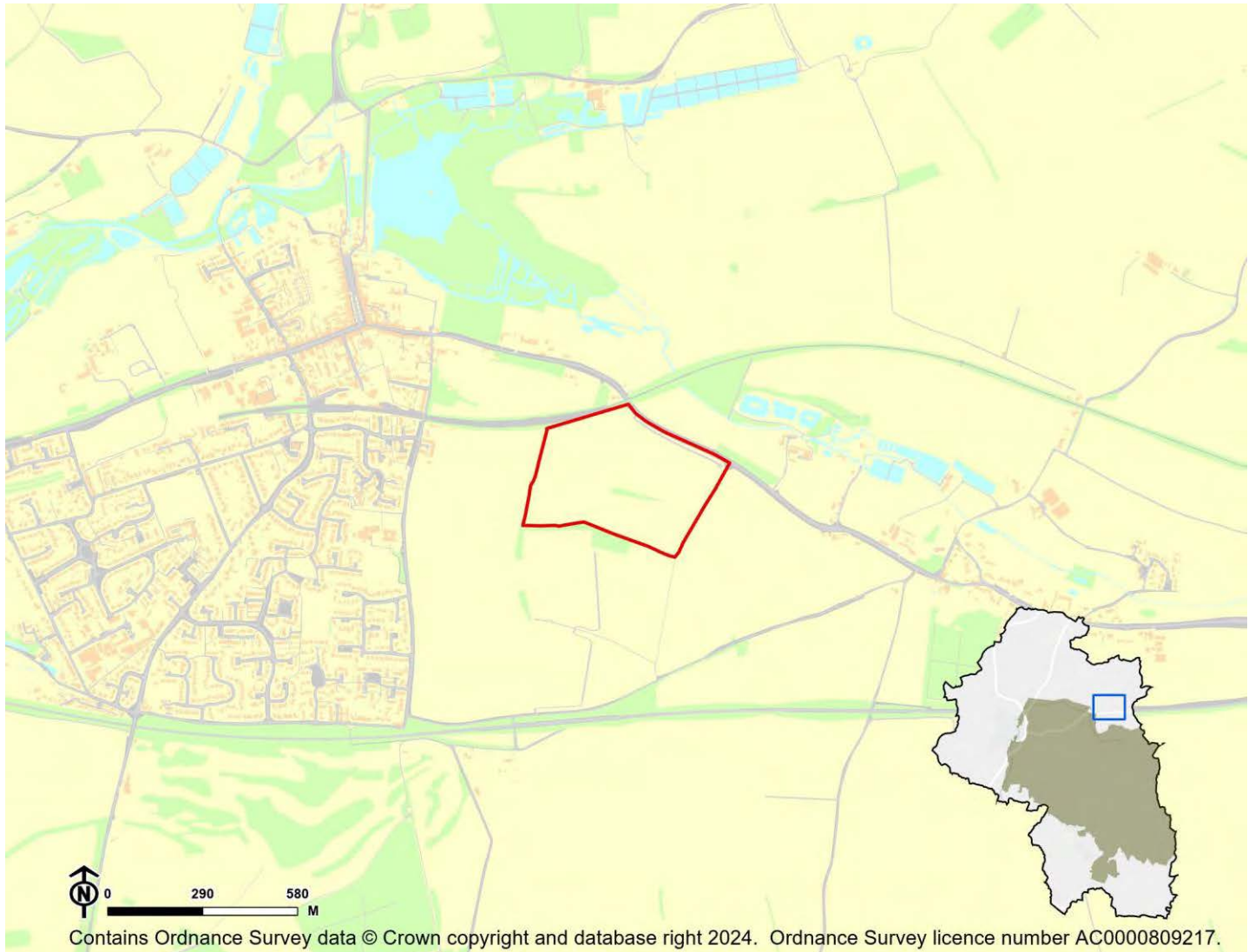
Score by criteria: 14a: Negligible (0); 14b: Negligible (0)

Justification: Less than 25% of the site is within flood zone 2 or 3. Less than 25% of the site has a 1 in 100 year or 1 in 30 year risk of surface water flooding.

Bishops Sutton

BS01: Land South of Bishops Sutton Road New Alresford - Bishops Sutton

Proposed use: Residential use



IIA Objective	Score
IIA1: climate change mitigation	Minor positive (+)
IIA2: travel and air quality	Minor positive (+)
IIA4: health and wellbeing	Minor positive (+)
IIA7: services and facilities	Minor positive (+)
IIA8: economy	Negligible uncertain (0?)
IIA9: biodiversity and geodiversity	Significant negative (--)
IIA10: landscape	Minor negative uncertain (-?)
IIA11: historic environment	Negligible uncertain (0?)
IIA12: natural resources	Significant negative (--)
IIA13: water resources	Negligible (0)
IIA14: flood risk	Negligible (0)

IIA objective 1: To minimise the District's contribution to climate change through a reduction of greenhouse gas emissions from all sources and facilitate the aim of carbon neutrality by 2031

Overall effect: Minor positive (+)

Score by criteria: 1a: Minor positive (+); 1b: Minor positive (+); 1c: Minor positive (+); 1d: Major negative (--); 1e: Minor negative (-); 1f: Minor positive (+); 1g: Major positive (++); 1h: Minor positive (+); 1i: Negligible (0)

Justification: The site is within 401-800m of an NHS GP surgery. It is within 401-800m of a primary school. It is within 501-1,000m of a secondary school. It is not within 1,200m of a town centre. It is within 401-800m of a district or local centre. It is within 501-1,000m of a railway station. It is within 300m of a bus stop. It is within 301-800m of open space, open country or registered common land. The site contains no open space, open county or registered common land. The majority of it is within an area where average commuting distance is in 41-60% range for the plan area.

IIA objective 2: To reduce the need to travel by private vehicle in the District and improve air quality

Overall effect: Minor positive (+)

Justification: Appraisal criteria and results are the same as shown under SA objective 1: greenhouse gas emissions.

IIA objective 4: To improve public health and wellbeing and reduce health inequalities in the District

Overall effect: Minor positive (+)

Score by criteria: 4a: Negligible (0); 4b: Negligible (0); 4c: Negligible (0); 4d: Negligible (0); 4e: Minor positive (+); 4f: Minor positive (+); 4g: Major positive (++)

Justification: The site is not within 500m of an AQMA. The majority of it is within an area where noise levels at night from roads and railways are below 50 dB and the noise levels as recorded for the 16-hour period between 0700 – 2300 are below 55 dB. The site does not lie within a noise contour associated with Southampton Airport. It is not within 400m of a wastewater treatment works or within 250m of a waste management facility. The site is within 401-800m of an NHS GP surgery. It is within 301-800m of open space, open country or registered common land. The site contains no open space, open county or registered common land. It is within 200m of a public right of way or cycle path.

IIA objective 7: To ensure essential services and facilities and jobs in the District are accessible

Overall effect: Minor positive (+)

Justification: Appraisal criteria and results are the same as shown under SA objective 1: greenhouse gas emissions.

IIA objective 8: To support the sustainable growth of the District's economy

Overall effect: Negligible uncertain (0?)

Justification: The site is not in existing employment use.

IIA objective 9: To support the District's biodiversity and geodiversity

Overall effect: Significant negative (--)

Score by criteria: 9a: Minor negative (-); 9b: Minor negative (-); 9c: Major negative (--); 9d: Negligible (0); 9e: Negligible (0)

Justification: The site is within a SSSI Impact Risk Zone for 'residential' or 'all planning applications'. It is within 500m of a locally designated wildlife site or ancient woodland. It is within a priority habitat. It is not within 100m of a water course. The site does not intersect with a county or local geological site.

IIA objective 10: To conserve and enhance the character and distinctiveness of the District's landscapes.

Overall effect: Minor negative uncertain (-?)

Justification: The site has medium or higher overall landscape sensitivity

IIA objective 11: To conserve and enhance the District's historic environment including its setting.

Overall effect: Negligible uncertain (0?)

Justification: The site is rated 'green' for risk of effects on heritage assets.

IIA objective 12: To support the efficient use of the District's resources, including land and minerals

Overall effect: Significant negative (--)

Score by criteria: 12a: Major negative (--); 12b: Minor negative (-); 12c: Minor negative (-)

Justification: The majority of the site contains greenfield land. A significant proportion of the site ($\geq 25\%$) is on Grade 3 agricultural land or less than 25% of the site is on Grade 1 or 2 agricultural land. A significant proportion of the site ($\geq 25\%$) is within a Mineral Safeguarding Area.

IIA objective 13: To protect the quality and quantity of the District's water resource

Overall effect: Negligible (0)

Justification: The site does not fall within Source Protection Zone 1, 2 or 3, within a drinking water safeguard zone (groundwater), or within a drinking water safeguard zone (surface water).

IIA objective 14: To manage and reduce flood risk from all sources

Overall effect: Negligible (0)

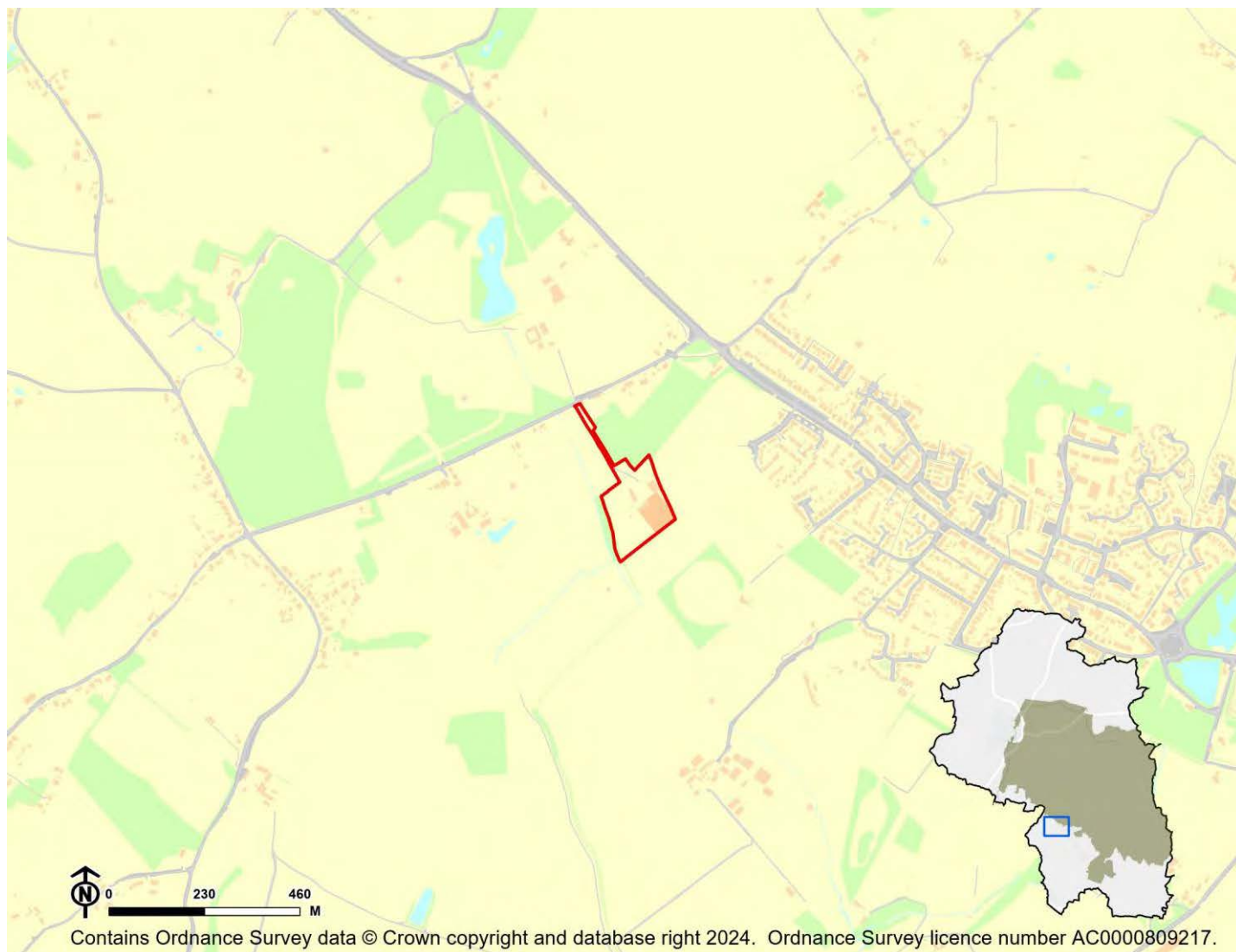
Score by criteria: 14a: Negligible (0); 14b: Negligible (0)

Justification: Less than 25% of the site is within flood zone 2 or 3. Less than 25% of the site has a 1 in 100 year or 1 in 30 year risk of surface water flooding.

Bishops Waltham

BW02: The Bungalow, Woodlea Nurseries, Wintershill - Bishops Waltham

Proposed use: Residential use



IIA Objective	Score
IIA1: climate change mitigation	Minor negative (-)
IIA2: travel and air quality	Minor negative (-)
IIA4: health and wellbeing	Minor positive (+)
IIA7: services and facilities	Minor negative (-)
IIA8: economy	Negligible uncertain (0?)
IIA9: biodiversity and geodiversity	Significant negative (--)
IIA10: landscape	Negligible uncertain (0?)
IIA11: historic environment	Negligible uncertain (0?)
IIA12: natural resources	Significant negative (--)
IIA13: water resources	Negligible (0)
IIA14: flood risk	Negligible (0)

IIA objective 1: To minimise the District's contribution to climate change through a reduction of greenhouse gas emissions from all sources and facilitate the aim of carbon neutrality by 2031

Overall effect: Minor negative (-)

Score by criteria: 1a: Major negative (--); 1b: Major negative (--); 1c: Major negative (--); 1d: Major negative (--); 1e: Major negative (--); 1f: Major negative (--); 1g: Major positive (++); 1h: Major positive (++); 1i: Minor positive (+)

Justification: The site is not within 1,200m of an NHS GP surgery. It is not within 1,200m of a primary school. It is not within 2,000m of a secondary school. It is not within 1,200m of a town centre. It is not within 800m of a district or local centre. It is not within 2,000m of a railway station. It is within 300m of a bus stop. It is within 300m of open space, open country or registered common land. The site contains no open space, open county or registered common land. The majority of it is within an area where average commuting distance is in 21-40% range for the plan area.

IIA objective 2: To reduce the need to travel by private vehicle in the District and improve air quality

Overall effect: Minor negative (-)

Justification: Appraisal criteria and results are the same as shown under SA objective 1: greenhouse gas emissions.

IIA objective 4: To improve public health and wellbeing and reduce health inequalities in the District

Overall effect: Minor positive (+)

Score by criteria: 4a: Negligible (0); 4b: Negligible (0); 4c: Negligible (0); 4d: Negligible (0); 4e: Major negative (--); 4f: Major positive (++); 4g: Major positive (++)

Justification: The site is not within 500m of an AQMA. The majority of it is within an area where noise levels at night from roads and railways are below 50 dB and the noise levels as recorded for the 16-hour period between 0700 – 2300 are below 55 dB. The site does not lie within a noise contour associated with Southampton Airport. It is not within 400m of a wastewater treatment works or within 250m of a waste management facility. The site is not within 1,200m of an NHS GP surgery. It is within 300m of open space, open country or registered common land. The site contains no open space, open county or registered common land. It is within 200m of a public right of way or cycle path.

IIA objective 7: To ensure essential services and facilities and jobs in the District are accessible

Overall effect: Minor negative (-)

Justification: Appraisal criteria and results are the same as shown under SA objective 1: greenhouse gas emissions.

IIA objective 8: To support the sustainable growth of the District's economy

Overall effect: Negligible uncertain (0?)

Justification: The site is not in existing employment use.

IIA objective 9: To support the District's biodiversity and geodiversity

Overall effect: Significant negative (--)

Score by criteria: 9a: Minor negative (-); 9b: Minor negative (-); 9c: Major negative (--); 9d: Minor negative (-); 9e: Negligible (0)

Justification: The site is within a SSSI Impact Risk Zone for 'residential' or 'all planning applications'. It is within 500m of a locally designated wildlife site or ancient woodland. It is within a priority habitat. It is within 100m of a water course. The site does not intersect with a county or local geological site.

IIA objective 10: To conserve and enhance the character and distinctiveness of the District's landscapes.

Overall effect: Negligible uncertain (0?)

Justification: The site has low overall landscape sensitivity.

IIA objective 11: To conserve and enhance the District's historic environment including its setting.

Overall effect: Negligible uncertain (0?)

Justification: The site is rated 'green' for risk of effects on heritage assets.

IIA objective 12: To support the efficient use of the District's resources, including land and minerals

Overall effect: Significant negative (--)

Score by criteria: 12a: Major negative (--); 12b: Negligible (0); 12c: Minor negative (-)

Justification: The majority of the site contains greenfield land. Less than 25% of the site is on Grade 3 agricultural land. A significant proportion of the site ($\geq 25\%$) is within a Mineral Safeguarding Area.

IIA objective 13: To protect the quality and quantity of the District's water resource

Overall effect: Negligible (0)

Justification: The site does not fall within Source Protection Zone 1, 2 or 3, within a drinking water safeguard zone (groundwater), or within a drinking water safeguard zone (surface water).

IIA objective 14: To manage and reduce flood risk from all sources

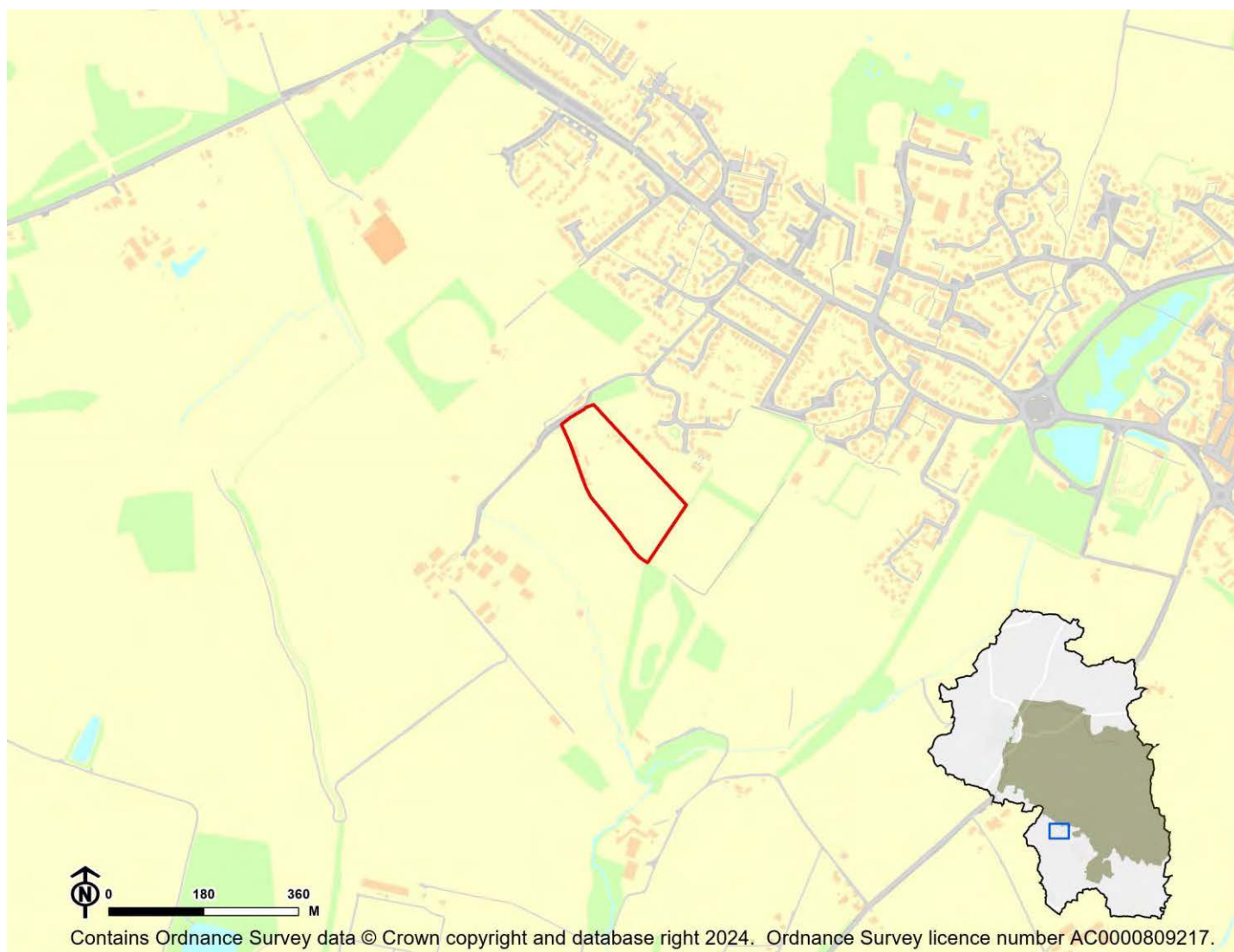
Overall effect: Negligible (0)

Score by criteria: 14a: Negligible (0); 14b: Negligible (0)

Justification: Less than 25% of the site is within flood zone 2 or 3. Less than 25% of the site has a 1 in 100 year or 1 in 30 year risk of surface water flooding.

BW09: Land adjoining Tangier Lane, Bishops Waltham - Bishops Waltham

Proposed use: Residential use



IIA Objective	Score
IIA1: climate change mitigation	Minor negative (-)
IIA2: travel and air quality	Minor negative (-)
IIA4: health and wellbeing	Minor positive (+)
IIA7: services and facilities	Minor negative (-)
IIA8: economy	Negligible uncertain (0?)
IIA9: biodiversity and geodiversity	Significant negative (--)
IIA10: landscape	Negligible uncertain (0?)
IIA11: historic environment	Negligible uncertain (0?)
IIA12: natural resources	Significant negative (--)
IIA13: water resources	Negligible (0)
IIA14: flood risk	Negligible (0)

IIA objective 1: To minimise the District's contribution to climate change through a reduction of greenhouse gas emissions from all sources and facilitate the aim of carbon neutrality by 2031

Overall effect: Minor negative (-)

Score by criteria: 1a: Minor negative (-); 1b: Major negative (--); 1c: Major negative (--); 1d: Major negative (--); 1e: Major negative (--); 1f: Major negative (--); 1g: Minor positive (+); 1h: Minor positive (+); 1i: Minor positive (+)

Justification: The site is within 801-1,200m of an NHS GP surgery. It is not within 1,200m of a primary school. It is not within 2,000m of a secondary school. It is not within 1,200m of a town centre. It is not within 800m of a district or local centre. It is not within 2,000m of a railway station. It is within 301-600m of a bus stop. It is within 300m of open space, open country or registered common land. Less than 25% of the site contains open space, open county or registered common land, which could be lost to development. The majority of it is within an area where average commuting distance is in 21-40% range for the plan area.

IIA objective 2: To reduce the need to travel by private vehicle in the District and improve air quality

Overall effect: Minor negative (-)

Justification: Appraisal criteria and results are the same as shown under SA objective 1: greenhouse gas emissions.

IIA objective 4: To improve public health and wellbeing and reduce health inequalities in the District

Overall effect: Minor positive (+)

Score by criteria: 4a: Negligible (0); 4b: Negligible (0); 4c: Negligible (0); 4d: Negligible (0); 4e: Minor negative (-); 4f: Minor positive (+); 4g: Major positive (++)

Justification: The site is not within 500m of an AQMA. The majority of it is within an area where noise levels at night from roads and railways are below 50 dB and the noise levels as recorded for the 16-hour period between 0700 – 2300 are below 55 dB. The site does not lie within a noise contour associated with Southampton Airport. It is not within 400m of a wastewater treatment works or within 250m of a waste management facility. The site is within 801-1,200m of an NHS GP surgery. It is within 300m of open space, open country or registered common land. Less than 25% of the site contains open space, open county or registered common land, which could be lost to development. It is within 200m of a public right of way or cycle path.

IIA objective 7: To ensure essential services and facilities and jobs in the District are accessible

Overall effect: Minor negative (-)

Justification: Appraisal criteria and results are the same as shown under SA objective 1: greenhouse gas emissions.

IIA objective 8: To support the sustainable growth of the District's economy

Overall effect: Negligible uncertain (0?)

Justification: The site is not in existing employment use.

IIA objective 9: To support the District's biodiversity and geodiversity

Overall effect: Significant negative (--)

Score by criteria: 9a: Minor negative (-); 9b: Minor negative (-); 9c: Minor negative (-); 9d: Negligible (0); 9e: Negligible (0)

Justification: The site is within a SSSI Impact Risk Zone for 'residential' or 'all planning applications'. It is within 500m of a locally designated wildlife site or ancient woodland. It is within 200m of a priority habitat. It is not within 100m of a water course. The site does not intersect with a county or local geological site.

IIA objective 10: To conserve and enhance the character and distinctiveness of the District's landscapes.

Overall effect: Negligible uncertain (0?)

Justification: The site has low overall landscape sensitivity.

IIA objective 11: To conserve and enhance the District's historic environment including its setting.

Overall effect: Negligible uncertain (0?)

Justification: The site is rated 'green' for risk of effects on heritage assets.

IIA objective 12: To support the efficient use of the District's resources, including land and minerals

Overall effect: Significant negative (--)

Score by criteria: 12a: Major negative (--); 12b: Negligible (0); 12c: Minor negative (-)

Justification: The majority of the site contains greenfield land. Less than 25% of the site is on Grade 3 agricultural land. A significant proportion of the site ($\geq 25\%$) is within a Mineral Safeguarding Area.

IIA objective 13: To protect the quality and quantity of the District's water resource

Overall effect: Negligible (0)

Justification: The site does not fall within Source Protection Zone 1, 2 or 3, within a drinking water safeguard zone (groundwater), or within a drinking water safeguard zone (surface water).

IIA objective 14: To manage and reduce flood risk from all sources

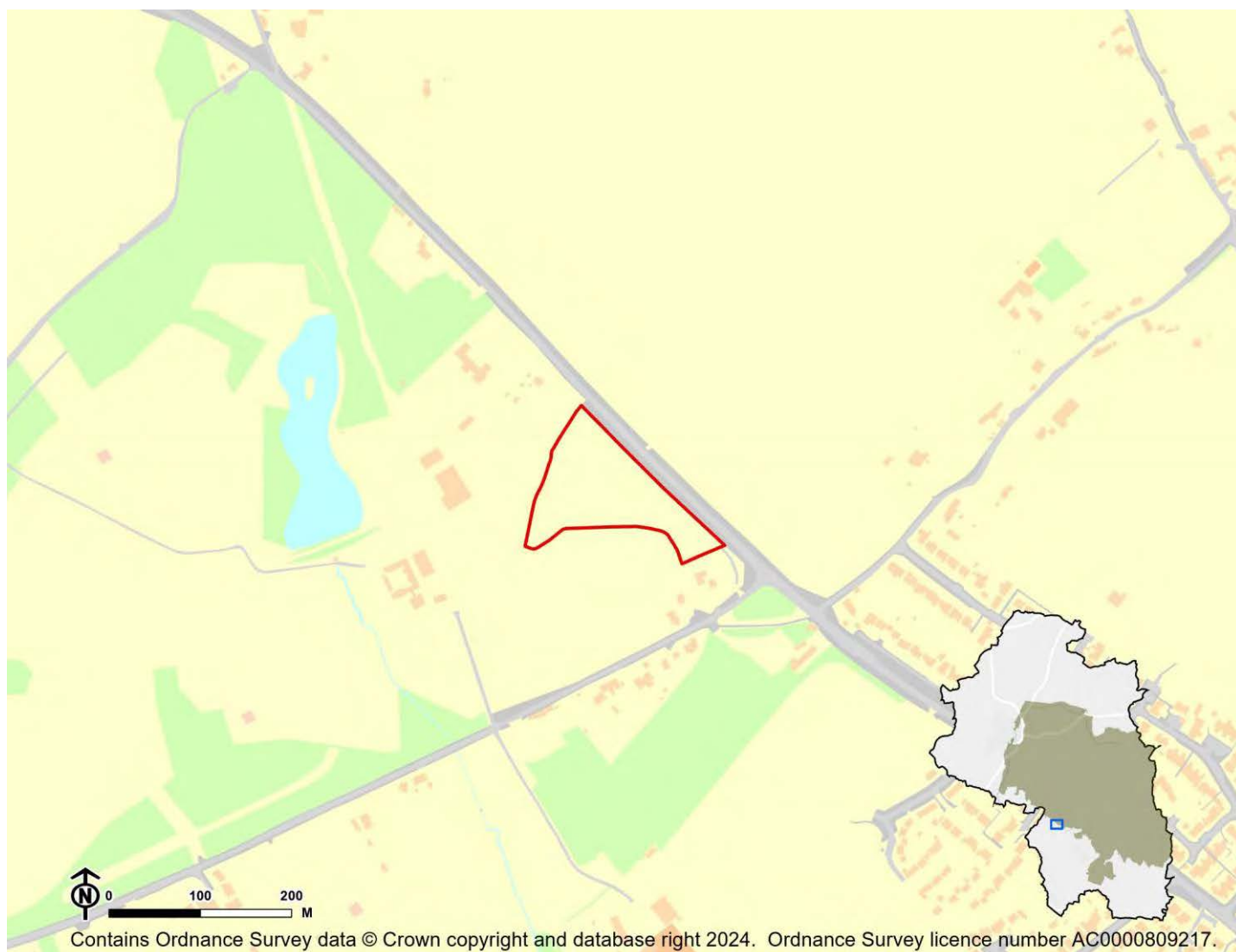
Overall effect: Negligible (0)

Score by criteria: 14a: Negligible (0); 14b: Negligible (0)

Justification: Less than 25% of the site is within flood zone 2 or 3. Less than 25% of the site has a 1 in 100 year or 1 in 30 year risk of surface water flooding.

BW10: Land to the rear of Romany Way, Wintershill - Bishops Waltham

Proposed use: Residential use



IIA Objective	Score
IIA1: climate change mitigation	Minor negative (-)
IIA2: travel and air quality	Minor negative (-)
IIA4: health and wellbeing	Minor positive (+)
IIA7: services and facilities	Minor negative (-)
IIA8: economy	Negligible uncertain (0?)
IIA9: biodiversity and geodiversity	Significant negative (--)
IIA10: landscape	Negligible uncertain (0?)
IIA11: historic environment	Negligible uncertain (0?)
IIA12: natural resources	Significant negative (--)
IIA13: water resources	Negligible (0)
IIA14: flood risk	Minor negative (-)

IIA objective 1: To minimise the District's contribution to climate change through a reduction of greenhouse gas emissions from all sources and facilitate the aim of carbon neutrality by 2031

Overall effect: Minor negative (-)

Score by criteria: 1a: Major negative (--); 1b: Major negative (--); 1c: Major negative (--); 1d: Major negative (--); 1e: Major negative (--); 1f: Major negative (--); 1g: Major positive (++); 1h: Minor positive (+); 1i: Minor positive (+)

Justification: The site is not within 1,200m of an NHS GP surgery. It is not within 1,200m of a primary school. It is not within 2,000m of a secondary school. It is not within 1,200m of a town centre. It is not within 800m of a district or local centre. It is not within 2,000m of a railway station. It is within 300m of a bus stop. It is within 301-800m of open space, open country or registered common land. The site contains no open space, open county or registered common land. The majority of it is within an area where average commuting distance is in 21-40% range for the plan area.

IIA objective 2: To reduce the need to travel by private vehicle in the District and improve air quality

Overall effect: Minor negative (-)

Justification: Appraisal criteria and results are the same as shown under SA objective 1: greenhouse gas emissions.

IIA objective 4: To improve public health and wellbeing and reduce health inequalities in the District

Overall effect: Minor positive (+)

Score by criteria: 4a: Negligible (0); 4b: Negligible (0); 4c: Negligible (0); 4d: Negligible (0); 4e: Major negative (--); 4f: Minor positive (+); 4g: Major positive (++)

Justification: The site is not within 500m of an AQMA. The majority of it is within an area where noise levels at night from roads and railways are below 50 dB and the noise levels as recorded for the 16-hour period between 0700 – 2300 are below 55 dB. The site does not lie within a noise contour associated with Southampton Airport. It is not within 400m of a wastewater treatment works or within 250m of a waste management facility. The site is not within 1,200m of an NHS GP surgery. It is within 301-800m of open space, open country or registered common land. The site contains no open space, open county or registered common land. It is within 200m of a public right of way or cycle path.

IIA objective 7: To ensure essential services and facilities and jobs in the District are accessible

Overall effect: Minor negative (-)

Justification: Appraisal criteria and results are the same as shown under SA objective 1: greenhouse gas emissions.

IIA objective 8: To support the sustainable growth of the District's economy

Overall effect: Negligible uncertain (0?)

Justification: The site is not in existing employment use.

IIA objective 9: To support the District's biodiversity and geodiversity

Overall effect: Significant negative (--)

Score by criteria: 9a: Minor negative (-); 9b: Minor negative (-); 9c: Minor negative (-); 9d: Negligible (0); 9e: Negligible (0)

Justification: The site is within a SSSI Impact Risk Zone for 'residential' or 'all planning applications'. It is within 500m of a locally designated wildlife site or ancient woodland. It is within 200m of a priority habitat. It is not within 100m of a water course. The site does not intersect with a county or local geological site.

IIA objective 10: To conserve and enhance the character and distinctiveness of the District's landscapes.

Overall effect: Negligible uncertain (0?)

Justification: The site has low overall landscape sensitivity.

IIA objective 11: To conserve and enhance the District's historic environment including its setting.

Overall effect: Negligible uncertain (0?)

Justification: The site is rated 'green' for risk of effects on heritage assets.

IIA objective 12: To support the efficient use of the District's resources, including land and minerals

Overall effect: Significant negative (--)

Score by criteria: 12a: Major negative (--); 12b: Negligible (0); 12c: Minor negative (-)

Justification: The majority of the site contains greenfield land. Less than 25% of the site is on Grade 3 agricultural land. A significant proportion of the site ($\geq 25\%$) is within a Mineral Safeguarding Area.

IIA objective 13: To protect the quality and quantity of the District's water resource

Overall effect: Negligible (0)

Justification: The site does not fall within Source Protection Zone 1, 2 or 3, within a drinking water safeguard zone (groundwater), or within a drinking water safeguard zone (surface water).

IIA objective 14: To manage and reduce flood risk from all sources

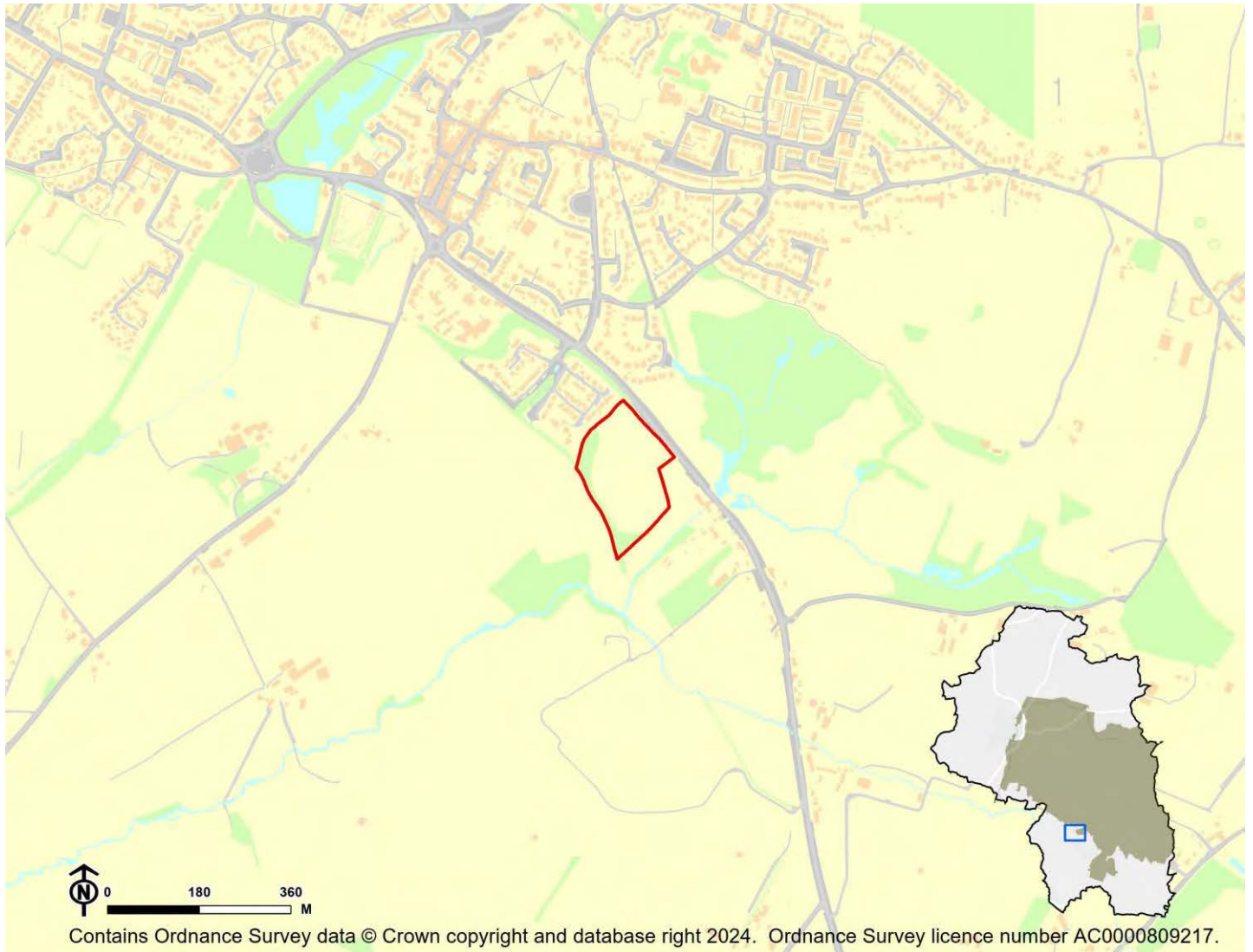
Overall effect: Minor negative (-)

Score by criteria: 14a: Negligible (0); 14b: Minor negative (-)

Justification: Less than 25% of the site is within flood zone 2 or 3. A significant proportion of site ($\geq 25\%$) has a 1 in 100 year risk of surface water flooding.

BW11: Land adjacent Mill House - Bishops Waltham

Proposed use: Residential use



IIA Objective	Score
IIA1: climate change mitigation	Minor negative (-)
IIA2: travel and air quality	Minor negative (-)
IIA4: health and wellbeing	Minor positive (+)
IIA7: services and facilities	Minor negative (-)
IIA8: economy	Negligible uncertain (0?)
IIA9: biodiversity and geodiversity	Significant negative (--)
IIA10: landscape	Negligible uncertain (0?)
IIA11: historic environment	Minor negative uncertain (-?)
IIA12: natural resources	Significant negative (--)
IIA13: water resources	Negligible (0)
IIA14: flood risk	Negligible (0)

IIA objective 1: To minimise the District's contribution to climate change through a reduction of greenhouse gas emissions from all sources and facilitate the aim of carbon neutrality by 2031

Overall effect: Minor negative (-)

Score by criteria: 1a: Minor positive (+); 1b: Minor positive (+); 1c: Minor negative (-); 1d: Major negative (--); 1e: Minor negative (-); 1f: Major negative (--); 1g: Major positive (++); 1h: Minor positive (+); 1i: Minor positive (+)

Justification: The site is within 401-800m of an NHS GP surgery. It is within 401-800m of a primary school. It is within 1,000-2,000m of a secondary school. It is not within 1,200m of a town centre. It is within 401-800m of a district or local centre. It is not within 2,000m of a railway station. It is within 300m of a bus stop. It is within 300m of open space, open country or registered common land. Less than 25% of the site contains open space, open county or registered common land, which could be lost to development. The majority of it is within an area where average commuting distance is in 21-40% range for the plan area.

IIA objective 2: To reduce the need to travel by private vehicle in the District and improve air quality

Overall effect: Minor negative (-)

Justification: Appraisal criteria and results are the same as shown under SA objective 1: greenhouse gas emissions.

IIA objective 4: To improve public health and wellbeing and reduce health inequalities in the District

Overall effect: Minor positive (+)

Score by criteria: 4a: Negligible (0); 4b: Negligible (0); 4c: Negligible (0); 4d: Negligible (0); 4e: Minor positive (+); 4f: Minor positive (+); 4g: Major positive (++)

Justification: The site is not within 500m of an AQMA. The majority of it is within an area where noise levels at night from roads and railways are below 50 dB and the noise levels as recorded for the 16-hour period between 0700 – 2300 are below 55 dB. The site does not lie within a noise contour associated with Southampton Airport. It is not within 400m of a wastewater treatment works or within 250m of a waste management facility. The site is within 401-800m of an NHS GP surgery. It is within 300m of open space, open country or registered common land. Less than 25% of the site contains open space, open county or registered common land, which could be lost to development. It is within 200m of a public right of way or cycle path.

IIA objective 7: To ensure essential services and facilities and jobs in the District are accessible

Overall effect: Minor negative (-)

Justification: Appraisal criteria and results are the same as shown under SA objective 1: greenhouse gas emissions.

IIA objective 8: To support the sustainable growth of the District's economy

Overall effect: Negligible uncertain (0?)

Justification: The site is not in existing employment use.

IIA objective 9: To support the District's biodiversity and geodiversity

Overall effect: Significant negative (--)

Score by criteria: 9a: Minor negative (-); 9b: Minor negative (-); 9c: Major negative (--); 9d: Minor negative (-); 9e: Negligible (0)

Justification: The site is within a SSSI Impact Risk Zone for 'residential' or 'all planning applications'. It is within 500m of a locally designated wildlife site or ancient woodland. It is within a priority habitat. It is within 100m of a water course. The site does not intersect with a county or local geological site.

IIA objective 10: To conserve and enhance the character and distinctiveness of the District's landscapes.

Overall effect: Negligible uncertain (0?)

Justification: The site has low overall landscape sensitivity.

IIA objective 11: To conserve and enhance the District's historic environment including its setting.

Overall effect: Minor negative uncertain (-?)

Justification: The site is rated 'amber' for risk of effects on heritage assets.

IIA objective 12: To support the efficient use of the District's resources, including land and minerals

Overall effect: Significant negative (--)

Score by criteria: 12a: Major negative (--); 12b: Negligible (0); 12c: Minor negative (-)

Justification: The majority of the site contains greenfield land. Less than 25% of the site is on Grade 3 agricultural land. A significant proportion of the site ($\geq 25\%$) is within a Mineral Safeguarding Area.

IIA objective 13: To protect the quality and quantity of the District's water resource

Overall effect: Negligible (0)

Justification: The site does not fall within Source Protection Zone 1, 2 or 3, within a drinking water safeguard zone (groundwater), or within a drinking water safeguard zone (surface water).

IIA objective 14: To manage and reduce flood risk from all sources

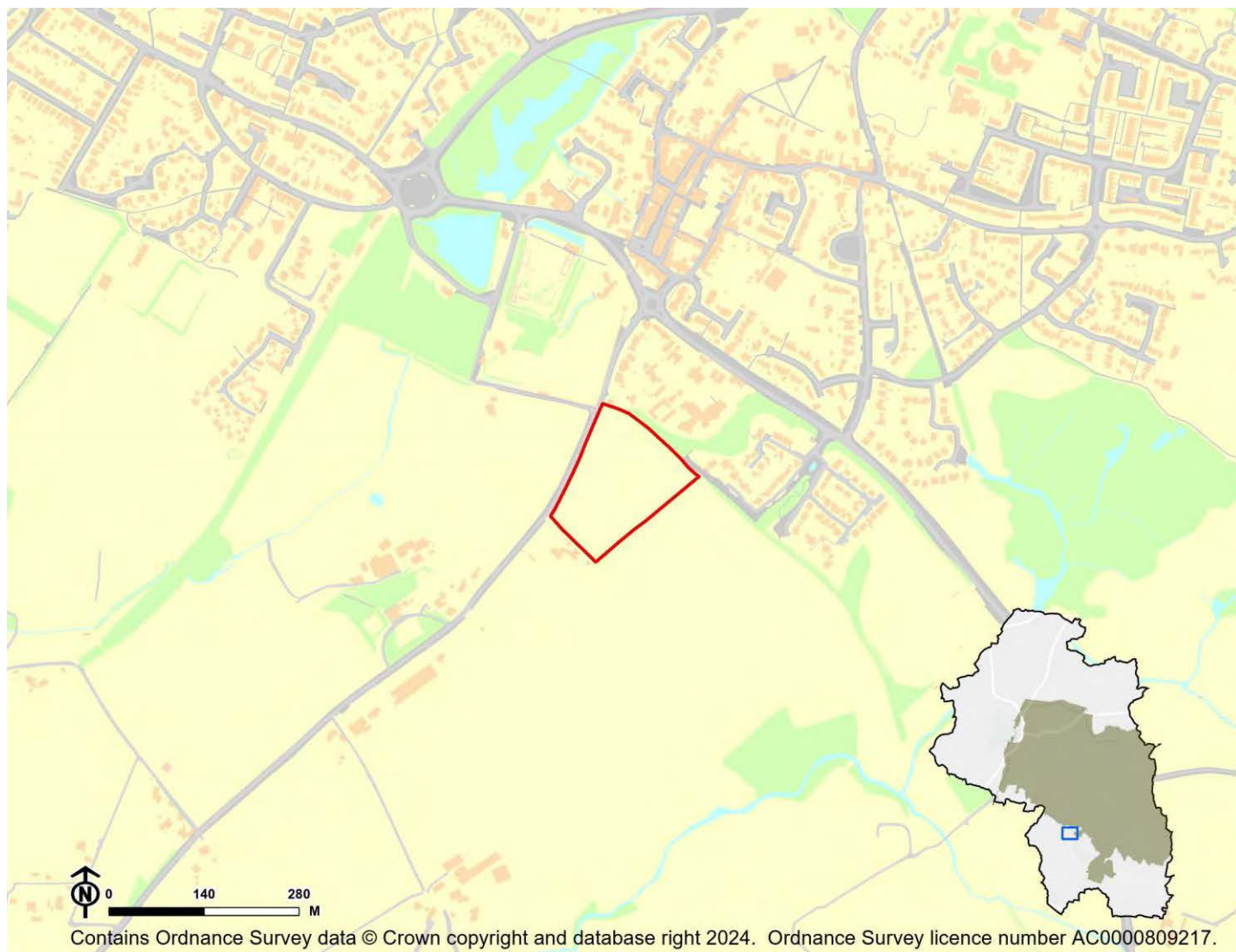
Overall effect: Negligible (0)

Score by criteria: 14a: Negligible (0); 14b: Negligible (0)

Justification: Less than 25% of the site is within flood zone 2 or 3. Less than 25% of the site has a 1 in 100 year or 1 in 30 year risk of surface water flooding.

BW12: Land adjacent Crown Hill House, Botley Road - Bishops Waltham

Proposed use: Residential use



IIA Objective	Score
IIA1: climate change mitigation	Minor positive (+)
IIA2: travel and air quality	Minor positive (+)
IIA4: health and wellbeing	Minor positive (+)
IIA7: services and facilities	Minor positive (+)
IIA8: economy	Negligible uncertain (0?)
IIA9: biodiversity and geodiversity	Significant negative (--)
IIA10: landscape	Minor negative uncertain (-?)
IIA11: historic environment	Negligible uncertain (0?)
IIA12: natural resources	Significant negative (--)
IIA13: water resources	Negligible (0)
IIA14: flood risk	Negligible (0)

IIA objective 1: To minimise the District's contribution to climate change through a reduction of greenhouse gas emissions from all sources and facilitate the aim of carbon neutrality by 2031

Overall effect: Minor positive (+)

Score by criteria: 1a: Minor positive (+); 1b: Minor positive (+); 1c: Minor negative (-); 1d: Major negative (--); 1e: Major positive (++); 1f: Major negative (--); 1g: Major positive (++); 1h: Minor positive (+); 1i: Minor positive (+)

Justification: The site is within 401-800m of an NHS GP surgery. It is within 401-800m of a primary school. It is within 1,000-2,000m of a secondary school. It is not within 1,200m of a town centre. It is within 200m of a district or local centre. It is not within 2,000m of a railway station. It is within 300m of a bus stop. It is within 300m of open space, open country or registered common land. Less than 25% of the site contains open space, open country or registered common land, which could be lost to development. The majority of it is within an area where average commuting distance is in 21-40% range for the plan area.

IIA objective 2: To reduce the need to travel by private vehicle in the District and improve air quality

Overall effect: Minor positive (+)

Justification: Appraisal criteria and results are the same as shown under SA objective 1: greenhouse gas emissions.

IIA objective 4: To improve public health and wellbeing and reduce health inequalities in the District

Overall effect: Minor positive (+)

Score by criteria: 4a: Negligible (0); 4b: Negligible (0); 4c: Negligible (0); 4d: Negligible (0); 4e: Minor positive (+); 4f: Minor positive (+); 4g: Major positive (++)

Justification: The site is not within 500m of an AQMA. The majority of it is within an area where noise levels at night from roads and railways are below 50 dB and the noise levels as recorded for the 16-hour period between 0700 – 2300 are below 55 dB. The site does not lie within a noise contour associated with Southampton Airport. It is not within 400m of a wastewater treatment works or within 250m of a waste management facility. The site is within 401-800m of an NHS GP surgery. It is within 300m of open space, open country or registered common land. Less than 25% of the site contains open space, open country or registered common land, which could be lost to development. It is within 200m of a public right of way or cycle path.

IIA objective 7: To ensure essential services and facilities and jobs in the District are accessible

Overall effect: Minor positive (+)

Justification: Appraisal criteria and results are the same as shown under SA objective 1: greenhouse gas emissions.

IIA objective 8: To support the sustainable growth of the District's economy

Overall effect: Negligible uncertain (0?)

Justification: The site is not in existing employment use.

IIA objective 9: To support the District's biodiversity and geodiversity

Overall effect: Significant negative (--)

Score by criteria: 9a: Minor negative (-); 9b: Minor negative (-); 9c: Minor negative (-); 9d: Negligible (0); 9e: Negligible (0)

Justification: The site is within a SSSI Impact Risk Zone for 'residential' or 'all planning applications'. It is within 500m of a locally designated wildlife site or ancient woodland. It is within 200m of a priority habitat. It is not within 100m of a water course. The site does not intersect with a county or local geological site.

IIA objective 10: To conserve and enhance the character and distinctiveness of the District's landscapes.

Overall effect: Minor negative uncertain (-?)

Justification: The site has medium or higher overall landscape sensitivity

IIA objective 11: To conserve and enhance the District's historic environment including its setting.

Overall effect: Negligible uncertain (0?)

Justification: The site is rated 'green' for risk of effects on heritage assets.

IIA objective 12: To support the efficient use of the District's resources, including land and minerals

Overall effect: Significant negative (--)

Score by criteria: 12a: Major negative (--); 12b: Negligible (0); 12c: Minor negative (-)

Justification: The majority of the site contains greenfield land. Less than 25% of the site is on Grade 3 agricultural land. A significant proportion of the site ($\geq 25\%$) is within a Mineral Safeguarding Area.

IIA objective 13: To protect the quality and quantity of the District's water resource

Overall effect: Negligible (0)

Justification: The site does not fall within Source Protection Zone 1, 2 or 3, within a drinking water safeguard zone (groundwater), or within a drinking water safeguard zone (surface water).

IIA objective 14: To manage and reduce flood risk from all sources

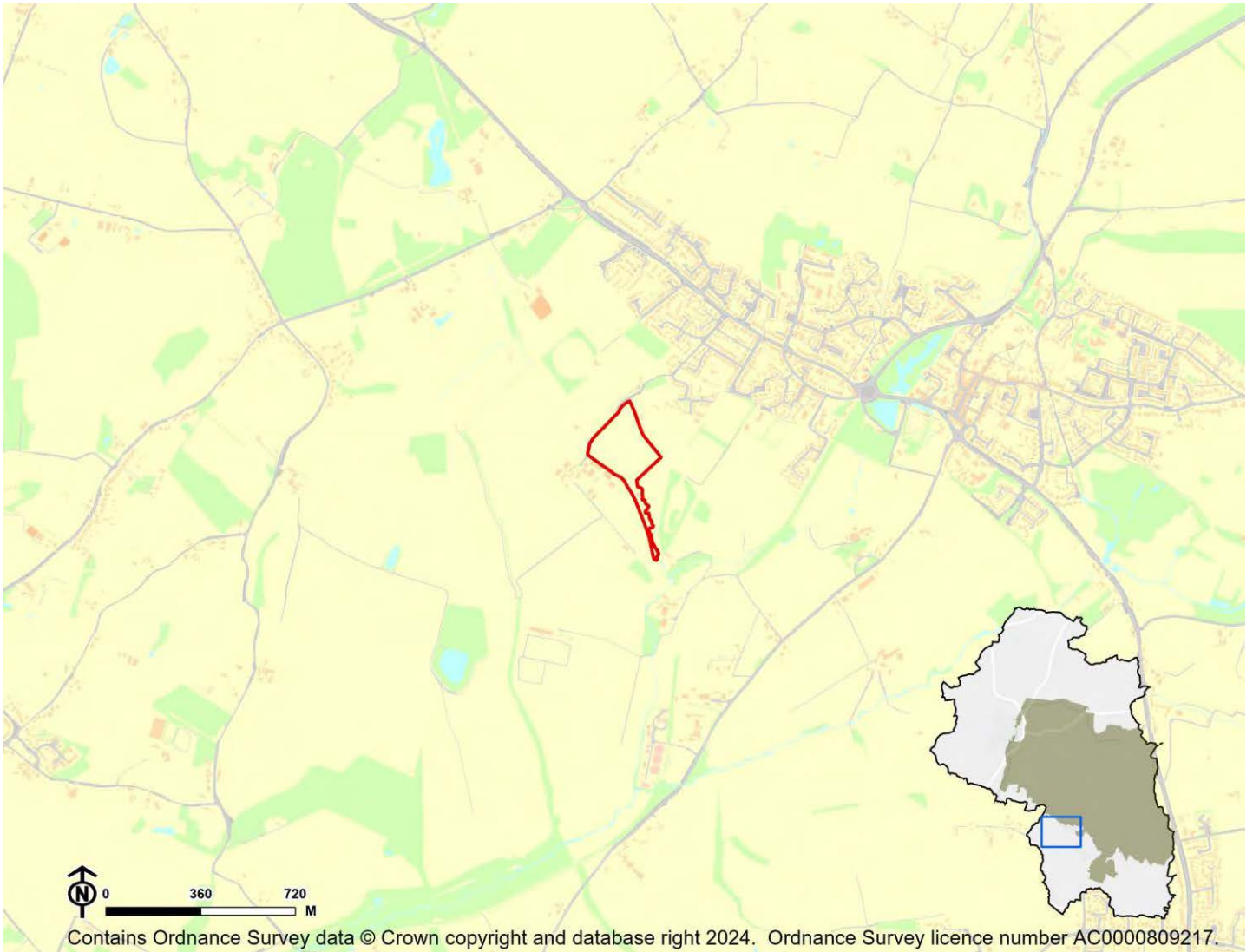
Overall effect: Negligible (0)

Score by criteria: 14a: Negligible (0); 14b: Negligible (0)

Justification: Less than 25% of the site is within flood zone 2 or 3. Less than 25% of the site has a 1 in 100 year or 1 in 30 year risk of surface water flooding.

BW13: Land adjacent Tangier Farm, Tangier Lane - Bishops Waltham

Proposed use: Residential use



IIA Objective	Score
IIA1: climate change mitigation	Minor negative (-)
IIA2: travel and air quality	Minor negative (-)
IIA4: health and wellbeing	Minor positive (+)
IIA7: services and facilities	Minor negative (-)
IIA8: economy	Negligible uncertain (0?)
IIA9: biodiversity and geodiversity	Significant negative (--)
IIA10: landscape	Negligible uncertain (0?)
IIA11: historic environment	Negligible uncertain (0?)
IIA12: natural resources	Significant negative (--)
IIA13: water resources	Negligible (0)
IIA14: flood risk	Negligible (0)

IIA objective 1: To minimise the District's contribution to climate change through a reduction of greenhouse gas emissions from all sources and facilitate the aim of carbon neutrality by 2031

Overall effect: Minor negative (-)

Score by criteria: 1a: Major negative (--); 1b: Major negative (--); 1c: Major negative (--); 1d: Major negative (--); 1e: Major negative (--); 1f: Major negative (--); 1g: Minor positive (+); 1h: Major positive (++); 1i: Minor positive (+)

Justification: The site is not within 1,200m of an NHS GP surgery. It is not within 1,200m of a primary school. It is not within 2,000m of a secondary school. It is not within 1,200m of a town centre. It is not within 800m of a district or local centre. It is not within 2,000m of a railway station. It is within 301-600m of a bus stop. It is within 300m of open space, open country or registered common land. The site contains no open space, open county or registered common land. The majority of it is within an area where average commuting distance is in 21-40% range for the plan area.

IIA objective 2: To reduce the need to travel by private vehicle in the District and improve air quality

Overall effect: Minor negative (-)

Justification: Appraisal criteria and results are the same as shown under SA objective 1: greenhouse gas emissions.

IIA objective 4: To improve public health and wellbeing and reduce health inequalities in the District

Overall effect: Minor positive (+)

Score by criteria: 4a: Negligible (0); 4b: Negligible (0); 4c: Negligible (0); 4d: Negligible (0); 4e: Major negative (--); 4f: Major positive (++); 4g: Major positive (++)

Justification: The site is not within 500m of an AQMA. The majority of it is within an area where noise levels at night from roads and railways are below 50 dB and the noise levels as recorded for the 16-hour period between 0700 – 2300 are below 55 dB. The site does not lie within a noise contour associated with Southampton Airport. It is not within 400m of a wastewater treatment works or within 250m of a waste management facility. The site is not within 1,200m of an NHS GP surgery. It is within 300m of open space, open country or registered common land. The site contains no open space, open county or registered common land. It is within 200m of a public right of way or cycle path.

IIA objective 7: To ensure essential services and facilities and jobs in the District are accessible

Overall effect: Minor negative (-)

Justification: Appraisal criteria and results are the same as shown under SA objective 1: greenhouse gas emissions.

IIA objective 8: To support the sustainable growth of the District's economy

Overall effect: Negligible uncertain (0?)

Justification: The site is not in existing employment use.

IIA objective 9: To support the District's biodiversity and geodiversity

Overall effect: Significant negative (--)

Score by criteria: 9a: Minor negative (-); 9b: Minor negative (-); 9c: Minor negative (-); 9d: Minor negative (-); 9e: Negligible (0)

Justification: The site is within a SSSI Impact Risk Zone for 'residential' or 'all planning applications'. It is within 500m of a locally designated wildlife site or ancient woodland. It is within 200m of a priority habitat. It is within 100m of a water course. The site does not intersect with a county or local geological site.

IIA objective 10: To conserve and enhance the character and distinctiveness of the District's landscapes.

Overall effect: Negligible uncertain (0?)

Justification: The site has low overall landscape sensitivity.

IIA objective 11: To conserve and enhance the District's historic environment including its setting.

Overall effect: Negligible uncertain (0?)

Justification: The site is rated 'green' for risk of effects on heritage assets.

IIA objective 12: To support the efficient use of the District's resources, including land and minerals

Overall effect: Significant negative (--)

Score by criteria: 12a: Major negative (--); 12b: Negligible (0); 12c: Minor negative (-)

Justification: The majority of the site contains greenfield land. Less than 25% of the site is on Grade 3 agricultural land. A significant proportion of the site ($\geq 25\%$) is within a Mineral Safeguarding Area.

IIA objective 13: To protect the quality and quantity of the District's water resource

Overall effect: Negligible (0)

Justification: The site does not fall within Source Protection Zone 1, 2 or 3, within a drinking water safeguard zone (groundwater), or within a drinking water safeguard zone (surface water).

IIA objective 14: To manage and reduce flood risk from all sources

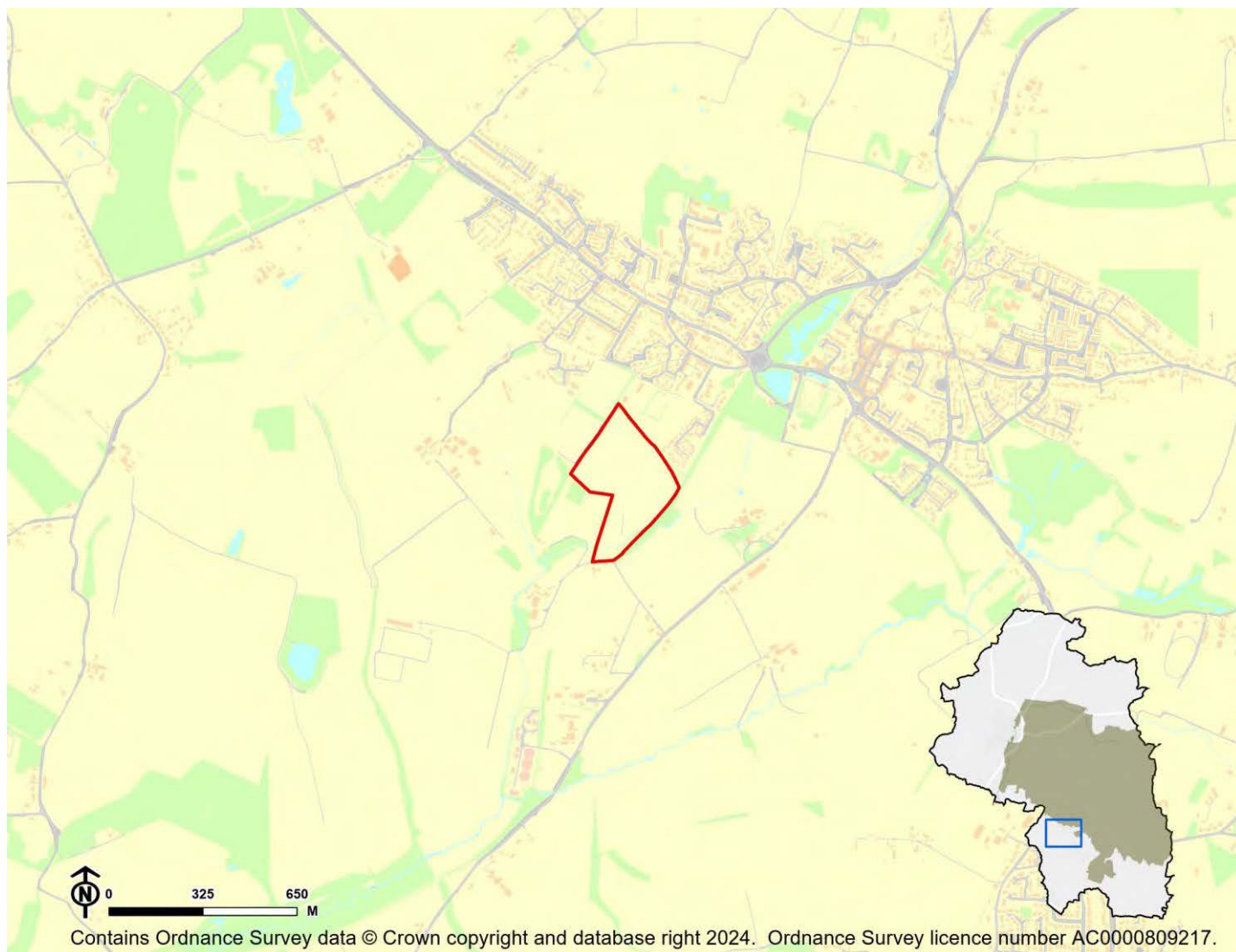
Overall effect: Negligible (0)

Score by criteria: 14a: Negligible (0); 14b: Negligible (0)

Justification: Less than 25% of the site is within flood zone 2 or 3. Less than 25% of the site has a 1 in 100 year or 1 in 30 year risk of surface water flooding.

BW15: Land at Brooklands Farm, Botley Road - Bishops Waltham

Proposed use: Residential use



IIA Objective	Score
IIA1: climate change mitigation	Minor negative (-)
IIA2: travel and air quality	Minor negative (-)
IIA4: health and wellbeing	Minor positive (+)
IIA7: services and facilities	Minor negative (-)
IIA8: economy	Negligible uncertain (0?)
IIA9: biodiversity and geodiversity	Significant negative (--)
IIA10: landscape	Negligible uncertain (0?)
IIA11: historic environment	Significant negative uncertain (--?)
IIA12: natural resources	Significant negative (--)
IIA13: water resources	Negligible (0)
IIA14: flood risk	Negligible (0)

IIA objective 1: To minimise the District's contribution to climate change through a reduction of greenhouse gas emissions from all sources and facilitate the aim of carbon neutrality by 2031

Overall effect: Minor negative (-)

Score by criteria: 1a: Minor negative (-); 1b: Major negative (--); 1c: Major negative (--); 1d: Major negative (--); 1e: Minor negative (-); 1f: Major negative (--); 1g: Minor positive (+); 1h: Minor positive (+); 1i: Minor positive (+)

Justification: The site is within 801-1,200m of an NHS GP surgery. It is not within 1,200m of a primary school. It is not within 2,000m of a secondary school. It is not within 1,200m of a town centre. It is within 401-800m of a district or local centre. It is not within 2,000m of a railway station. It is within 301-600m of a bus stop. It is within 300m of open space, open country or registered common land. Less than 25% of the site contains open space, open country or registered common land, which could be lost to development. The majority of it is within an area where average commuting distance is in 21-40% range for the plan area.

IIA objective 2: To reduce the need to travel by private vehicle in the District and improve air quality

Overall effect: Minor negative (-)

Justification: Appraisal criteria and results are the same as shown under SA objective 1: greenhouse gas emissions.

IIA objective 4: To improve public health and wellbeing and reduce health inequalities in the District

Overall effect: Minor positive (+)

Score by criteria: 4a: Negligible (0); 4b: Negligible (0); 4c: Negligible (0); 4d: Negligible (0); 4e: Minor negative (-); 4f: Minor positive (+); 4g: Major positive (++)

Justification: The site is not within 500m of an AQMA. The majority of it is within an area where noise levels at night from roads and railways are below 50 dB and the noise levels as recorded for the 16-hour period between 0700 – 2300 are below 55 dB. The site does not lie within a noise contour associated with Southampton Airport. It is not within 400m of a wastewater treatment works or within 250m of a waste management facility. The site is within 801-1,200m of an NHS GP surgery. It is within 300m of open space, open country or registered common land. Less than 25% of the site contains open space, open country or registered common land, which could be lost to development. It is within 200m of a public right of way or cycle path.

IIA objective 7: To ensure essential services and facilities and jobs in the District are accessible

Overall effect: Minor negative (-)

Justification: Appraisal criteria and results are the same as shown under SA objective 1: greenhouse gas emissions.

IIA objective 8: To support the sustainable growth of the District's economy

Overall effect: Negligible uncertain (0?)

Justification: The site is not in existing employment use.

IIA objective 9: To support the District's biodiversity and geodiversity

Overall effect: Significant negative (--)

Score by criteria: 9a: Minor negative (-); 9b: Major negative (--); 9c: Major negative (--); 9d: Minor negative (-); 9e: Negligible (0)

Justification: The site is within a SSSI Impact Risk Zone for 'residential' or 'all planning applications'. It is within a locally designated wildlife site or ancient woodland. It is within a priority habitat. It is within 100m of a water course. The site does not intersect with a county or local geological site.

IIA objective 10: To conserve and enhance the character and distinctiveness of the District's landscapes.

Overall effect: Negligible uncertain (0?)

Justification: The site has low overall landscape sensitivity.

IIA objective 11: To conserve and enhance the District's historic environment including its setting.

Overall effect: Significant negative uncertain (--?)

Justification: The site is rated 'red' for risk of effects on heritage assets.

IIA objective 12: To support the efficient use of the District's resources, including land and minerals

Overall effect: Significant negative (--)

Score by criteria: 12a: Major negative (--); 12b: Negligible (0); 12c: Minor negative (-)

Justification: The majority of the site contains greenfield land. Less than 25% of the site is on Grade 3 agricultural land. A significant proportion of the site ($\geq 25\%$) is within a Mineral Safeguarding Area.

IIA objective 13: To protect the quality and quantity of the District's water resource

Overall effect: Negligible (0)

Justification: The site does not fall within Source Protection Zone 1, 2 or 3, within a drinking water safeguard zone (groundwater), or within a drinking water safeguard zone (surface water).

IIA objective 14: To manage and reduce flood risk from all sources

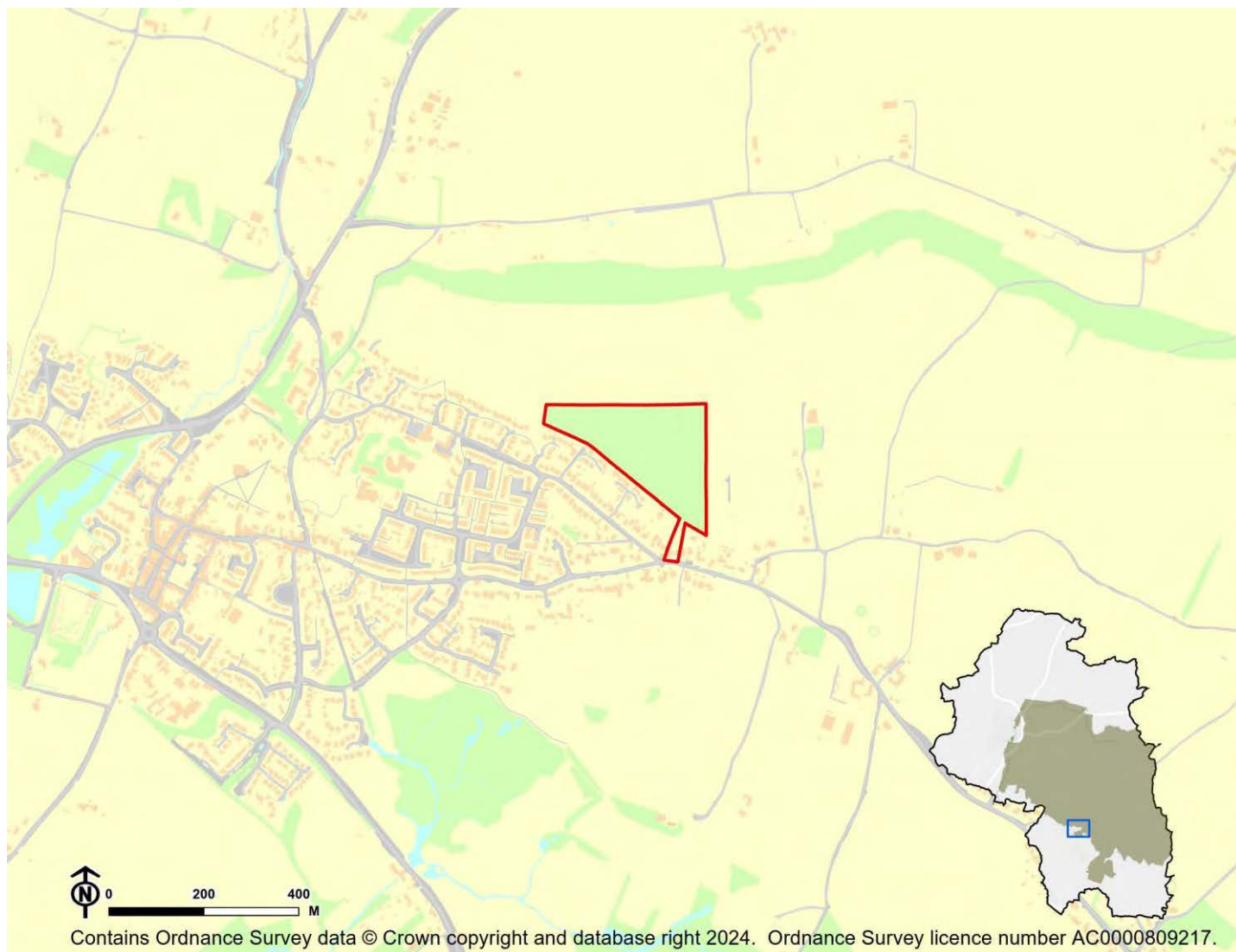
Overall effect: Negligible (0)

Score by criteria: 14a: Negligible (0); 14b: Negligible (0)

Justification: Less than 25% of the site is within flood zone 2 or 3. Less than 25% of the site has a 1 in 100 year or 1 in 30 year risk of surface water flooding.

BW17: Land north of Rareridge Lane - Bishops Waltham

Proposed use: Residential use



IIA Objective	Score
IIA1: climate change mitigation	Minor positive (+)
IIA2: travel and air quality	Minor positive (+)
IIA4: health and wellbeing	Minor positive (+)
IIA7: services and facilities	Minor positive (+)
IIA8: economy	Negligible uncertain (0?)
IIA9: biodiversity and geodiversity	Significant negative (--)
IIA10: landscape	Minor negative uncertain (-?)
IIA11: historic environment	Negligible uncertain (0?)
IIA12: natural resources	Significant negative (--)
IIA13: water resources	Negligible (0)
IIA14: flood risk	Negligible (0)

IIA objective 1: To minimise the District's contribution to climate change through a reduction of greenhouse gas emissions from all sources and facilitate the aim of carbon neutrality by 2031

Overall effect: Minor positive (+)

Score by criteria: 1a: Minor positive (+); 1b: Major positive (++); 1c: Minor negative (-); 1d: Major negative (--); 1e: Minor negative (-); 1f: Major negative (--); 1g: Major positive (++); 1h: Major positive (++); 1i: Minor positive (+)

Justification: The site is within 401-800m of an NHS GP surgery. It is within 400m of a primary school. It is within 1,000-2,000m of a secondary school. It is not within 1,200m of a town centre. It is within 401-800m of a district or local centre. It is not within 2,000m of a railway station. It is within 300m of a bus stop. It is within 300m of open space, open country or registered common land. The site contains no open space, open county or registered common land. The majority of it is within an area where average commuting distance is in 21-40% range for the plan area.

IIA objective 2: To reduce the need to travel by private vehicle in the District and improve air quality

Overall effect: Minor positive (+)

Justification: Appraisal criteria and results are the same as shown under SA objective 1: greenhouse gas emissions.

IIA objective 4: To improve public health and wellbeing and reduce health inequalities in the District

Overall effect: Minor positive (+)

Score by criteria: 4a: Negligible (0); 4b: Negligible (0); 4c: Negligible (0); 4d: Negligible (0); 4e: Minor positive (+); 4f: Major positive (++); 4g: Major positive (++)

Justification: The site is not within 500m of an AQMA. The majority of it is within an area where noise levels at night from roads and railways are below 50 dB and the noise levels as recorded for the 16-hour period between 0700 – 2300 are below 55 dB. The site does not lie within a noise contour associated with Southampton Airport. It is not within 400m of a wastewater treatment works or within 250m of a waste management facility. The site is within 401-800m of an NHS GP surgery. It is within 300m of open space, open country or registered common land. The site contains no open space, open county or registered common land. It is within 200m of a public right of way or cycle path.

IIA objective 7: To ensure essential services and facilities and jobs in the District are accessible

Overall effect: Minor positive (+)

Justification: Appraisal criteria and results are the same as shown under SA objective 1: greenhouse gas emissions.

IIA objective 8: To support the sustainable growth of the District's economy

Overall effect: Negligible uncertain (0?)

Justification: The site is not in existing employment use.

IIA objective 9: To support the District's biodiversity and geodiversity

Overall effect: Significant negative (--)

Score by criteria: 9a: Minor negative (-); 9b: Minor negative (-); 9c: Minor negative (-); 9d: Negligible (0); 9e: Negligible (0)

Justification: The site is within a SSSI Impact Risk Zone for 'residential' or 'all planning applications'. It is within 500m of a locally designated wildlife site or ancient woodland. It is within 200m of a priority habitat. It is not within 100m of a water course. The site does not intersect with a county or local geological site.

IIA objective 10: To conserve and enhance the character and distinctiveness of the District's landscapes.

Overall effect: Minor negative uncertain (-?)

Justification: The site has medium or higher overall landscape sensitivity

IIA objective 11: To conserve and enhance the District's historic environment including its setting.

Overall effect: Negligible uncertain (0?)

Justification: The site is rated 'green' for risk of effects on heritage assets.

IIA objective 12: To support the efficient use of the District's resources, including land and minerals

Overall effect: Significant negative (--)

Score by criteria: 12a: Major negative (--); 12b: Minor negative (-); 12c: Negligible (0)

Justification: The majority of the site contains greenfield land. A significant proportion of the site ($\geq 25\%$) is on Grade 3 agricultural land or less than 25% of the site is on Grade 1 or 2 agricultural land. Less than 25% of the site is within a Mineral Safeguarding Area.

IIA objective 13: To protect the quality and quantity of the District's water resource

Overall effect: Negligible (0)

Justification: The site does not fall within Source Protection Zone 1, 2 or 3, within a drinking water safeguard zone (groundwater), or within a drinking water safeguard zone (surface water).

IIA objective 14: To manage and reduce flood risk from all sources

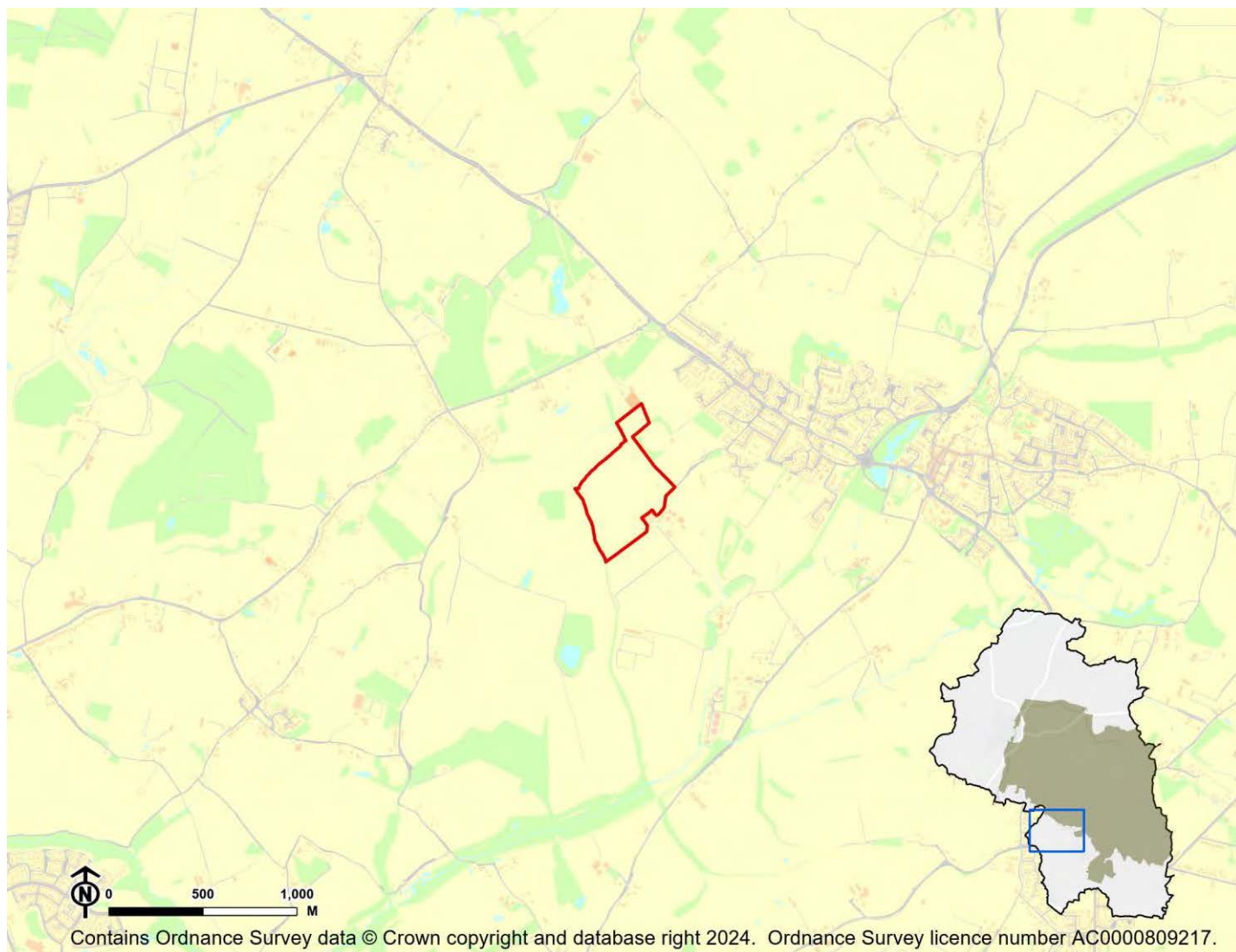
Overall effect: Negligible (0)

Score by criteria: 14a: Negligible (0); 14b: Negligible (0)

Justification: Less than 25% of the site is within flood zone 2 or 3. Less than 25% of the site has a 1 in 100 year or 1 in 30 year risk of surface water flooding.

BW18: Land at Tangier View Farm, Tangier Lane - Bishops Waltham

Proposed use: Residential use



IIA Objective	Score
IIA1: climate change mitigation	Minor negative (-)
IIA2: travel and air quality	Minor negative (-)
IIA4: health and wellbeing	Minor positive (+)
IIA7: services and facilities	Minor negative (-)
IIA8: economy	Negligible uncertain (0?)
IIA9: biodiversity and geodiversity	Significant negative (--)
IIA10: landscape	Negligible uncertain (0?)
IIA11: historic environment	Negligible uncertain (0?)
IIA12: natural resources	Significant negative (--)
IIA13: water resources	Negligible (0)
IIA14: flood risk	Negligible (0)

IIA objective 1: To minimise the District's contribution to climate change through a reduction of greenhouse gas emissions from all sources and facilitate the aim of carbon neutrality by 2031

Overall effect: Minor negative (-)

Score by criteria: 1a: Major negative (--); 1b: Major negative (--); 1c: Major negative (--); 1d: Major negative (--); 1e: Major negative (--); 1f: Major negative (--); 1g: Minor positive (+); 1h: Minor positive (+); 1i: Minor positive (+)

Justification: The site is not within 1,200m of an NHS GP surgery. It is not within 1,200m of a primary school. It is not within 2,000m of a secondary school. It is not within 1,200m of a town centre. It is not within 800m of a district or local centre. It is not within 2,000m of a railway station. It is within 301-600m of a bus stop. It is within 300m of open space, open country or registered common land. Less than 25% of the site contains open space, open country or registered common land, which could be lost to development. The majority of it is within an area where average commuting distance is in 21-40% range for the plan area.

IIA objective 2: To reduce the need to travel by private vehicle in the District and improve air quality

Overall effect: Minor negative (-)

Justification: Appraisal criteria and results are the same as shown under SA objective 1: greenhouse gas emissions.

IIA objective 4: To improve public health and wellbeing and reduce health inequalities in the District

Overall effect: Minor positive (+)

Score by criteria: 4a: Negligible (0); 4b: Negligible (0); 4c: Negligible (0); 4d: Negligible (0); 4e: Major negative (--); 4f: Minor positive (+); 4g: Major positive (++)

Justification: The site is not within 500m of an AQMA. The majority of it is within an area where noise levels at night from roads and railways are below 50 dB and the noise levels as recorded for the 16-hour period between 0700 – 2300 are below 55 dB. The site does not lie within a noise contour associated with Southampton Airport. It is not within 400m of a wastewater treatment works or within 250m of a waste management facility. The site is not within 1,200m of an NHS GP surgery. It is within 300m of open space, open country or registered common land. Less than 25% of the site contains open space, open country or registered common land, which could be lost to development. It is within 200m of a public right of way or cycle path.

IIA objective 7: To ensure essential services and facilities and jobs in the District are accessible

Overall effect: Minor negative (-)

Justification: Appraisal criteria and results are the same as shown under SA objective 1: greenhouse gas emissions.

IIA objective 8: To support the sustainable growth of the District's economy

Overall effect: Negligible uncertain (0?)

Justification: The site is not in existing employment use.

IIA objective 9: To support the District's biodiversity and geodiversity

Overall effect: Significant negative (--)

Score by criteria: 9a: Minor negative (-); 9b: Minor negative (-); 9c: Major negative (--); 9d: Minor negative (-); 9e: Negligible (0)

Justification: The site is within a SSSI Impact Risk Zone for 'residential' or 'all planning applications'. It is within 500m of a locally designated wildlife site or ancient woodland. It is within a priority habitat. It is within 100m of a water course. The site does not intersect with a county or local geological site.

IIA objective 10: To conserve and enhance the character and distinctiveness of the District's landscapes.

Overall effect: Negligible uncertain (0?)

Justification: The site has low overall landscape sensitivity.

IIA objective 11: To conserve and enhance the District's historic environment including its setting.

Overall effect: Negligible uncertain (0?)

Justification: The site is rated 'green' for risk of effects on heritage assets.

IIA objective 12: To support the efficient use of the District's resources, including land and minerals

Overall effect: Significant negative (--)

Score by criteria: 12a: Major negative (--); 12b: Minor negative (-); 12c: Minor negative (-)

Justification: The majority of the site contains greenfield land. A significant proportion of the site ($\geq 25\%$) is on Grade 3 agricultural land or less than 25% of the site is on Grade 1 or 2 agricultural land. A significant proportion of the site ($\geq 25\%$) is within a Mineral Safeguarding Area.

IIA objective 13: To protect the quality and quantity of the District's water resource

Overall effect: Negligible (0)

Justification: The site does not fall within Source Protection Zone 1, 2 or 3, within a drinking water safeguard zone (groundwater), or within a drinking water safeguard zone (surface water).

IIA objective 14: To manage and reduce flood risk from all sources

Overall effect: Negligible (0)

Score by criteria: 14a: Negligible (0); 14b: Negligible (0)

Justification: Less than 25% of the site is within flood zone 2 or 3. Less than 25% of the site has a 1 in 100 year or 1 in 30 year risk of surface water flooding.

BW19: Land Adjacent to Romany Way, Wintershill - Bishops Waltham

Proposed use: Residential use



IIA Objective	Score
IIA1: climate change mitigation	Minor negative (-)
IIA2: travel and air quality	Minor negative (-)
IIA4: health and wellbeing	Minor positive (+)
IIA7: services and facilities	Minor negative (-)
IIA8: economy	Negligible uncertain (0?)
IIA9: biodiversity and geodiversity	Significant negative (--)
IIA10: landscape	Negligible uncertain (0?)
IIA11: historic environment	Negligible uncertain (0?)
IIA12: natural resources	Significant negative (--)
IIA13: water resources	Negligible (0)
IIA14: flood risk	Significant negative (--)

IIA objective 1: To minimise the District's contribution to climate change through a reduction of greenhouse gas emissions from all sources and facilitate the aim of carbon neutrality by 2031

Overall effect: Minor negative (-)

Score by criteria: 1a: Major negative (--); 1b: Major negative (--); 1c: Major negative (--); 1d: Major negative (--); 1e: Major negative (--); 1f: Major negative (--); 1g: Major positive (++); 1h: Major positive (++); 1i: Minor positive (+)

Justification: The site is not within 1,200m of an NHS GP surgery. It is not within 1,200m of a primary school. It is not within 2,000m of a secondary school. It is not within 1,200m of a town centre. It is not within 800m of a district or local centre. It is not within 2,000m of a railway station. It is within 300m of a bus stop. It is within 300m of open space, open country or registered common land. The site contains no open space, open county or registered common land. The majority of it is within an area where average commuting distance is in 21-40% range for the plan area.

IIA objective 2: To reduce the need to travel by private vehicle in the District and improve air quality

Overall effect: Minor negative (-)

Justification: Appraisal criteria and results are the same as shown under SA objective 1: greenhouse gas emissions.

IIA objective 4: To improve public health and wellbeing and reduce health inequalities in the District

Overall effect: Minor positive (+)

Score by criteria: 4a: Negligible (0); 4b: Negligible (0); 4c: Negligible (0); 4d: Negligible (0); 4e: Major negative (--); 4f: Major positive (++); 4g: Minor positive (+)

Justification: The site is not within 500m of an AQMA. The majority of it is within an area where noise levels at night from roads and railways are below 50 dB and the noise levels as recorded for the 16-hour period between 0700 – 2300 are below 55 dB. The site does not lie within a noise contour associated with Southampton Airport. It is not within 400m of a wastewater treatment works or within 250m of a waste management facility. The site is not within 1,200m of an NHS GP surgery. It is within 300m of open space, open country or registered common land. The site contains no open space, open county or registered common land. It is within 201-400m of a public right of way or cycle path.

IIA objective 7: To ensure essential services and facilities and jobs in the District are accessible

Overall effect: Minor negative (-)

Justification: Appraisal criteria and results are the same as shown under SA objective 1: greenhouse gas emissions.

IIA objective 8: To support the sustainable growth of the District's economy

Overall effect: Negligible uncertain (0?)

Justification: The site is not in existing employment use.

IIA objective 9: To support the District's biodiversity and geodiversity

Overall effect: Significant negative (--)

Score by criteria: 9a: Minor negative (-); 9b: Minor negative (-); 9c: Minor negative (-); 9d: Negligible (0); 9e: Negligible (0)

Justification: The site is within a SSSI Impact Risk Zone for 'residential' or 'all planning applications'. It is within 500m of a locally designated wildlife site or ancient woodland. It is within 200m of a priority habitat. It is not within 100m of a water course. The site does not intersect with a county or local geological site.

IIA objective 10: To conserve and enhance the character and distinctiveness of the District's landscapes.

Overall effect: Negligible uncertain (0?)

Justification: The site has low overall landscape sensitivity.

IIA objective 11: To conserve and enhance the District's historic environment including its setting.

Overall effect: Negligible uncertain (0?)

Justification: The site is rated 'green' for risk of effects on heritage assets.

IIA objective 12: To support the efficient use of the District's resources, including land and minerals

Overall effect: Significant negative (--)

Score by criteria: 12a: Major negative (--); 12b: Negligible (0); 12c: Negligible (0)

Justification: The majority of the site contains greenfield land. Less than 25% of the site is on Grade 3 agricultural land. Less than 25% of the site is within a Mineral Safeguarding Area.

IIA objective 13: To protect the quality and quantity of the District's water resource

Overall effect: Negligible (0)

Justification: The site does not fall within Source Protection Zone 1, 2 or 3, within a drinking water safeguard zone (groundwater), or within a drinking water safeguard zone (surface water).

IIA objective 14: To manage and reduce flood risk from all sources

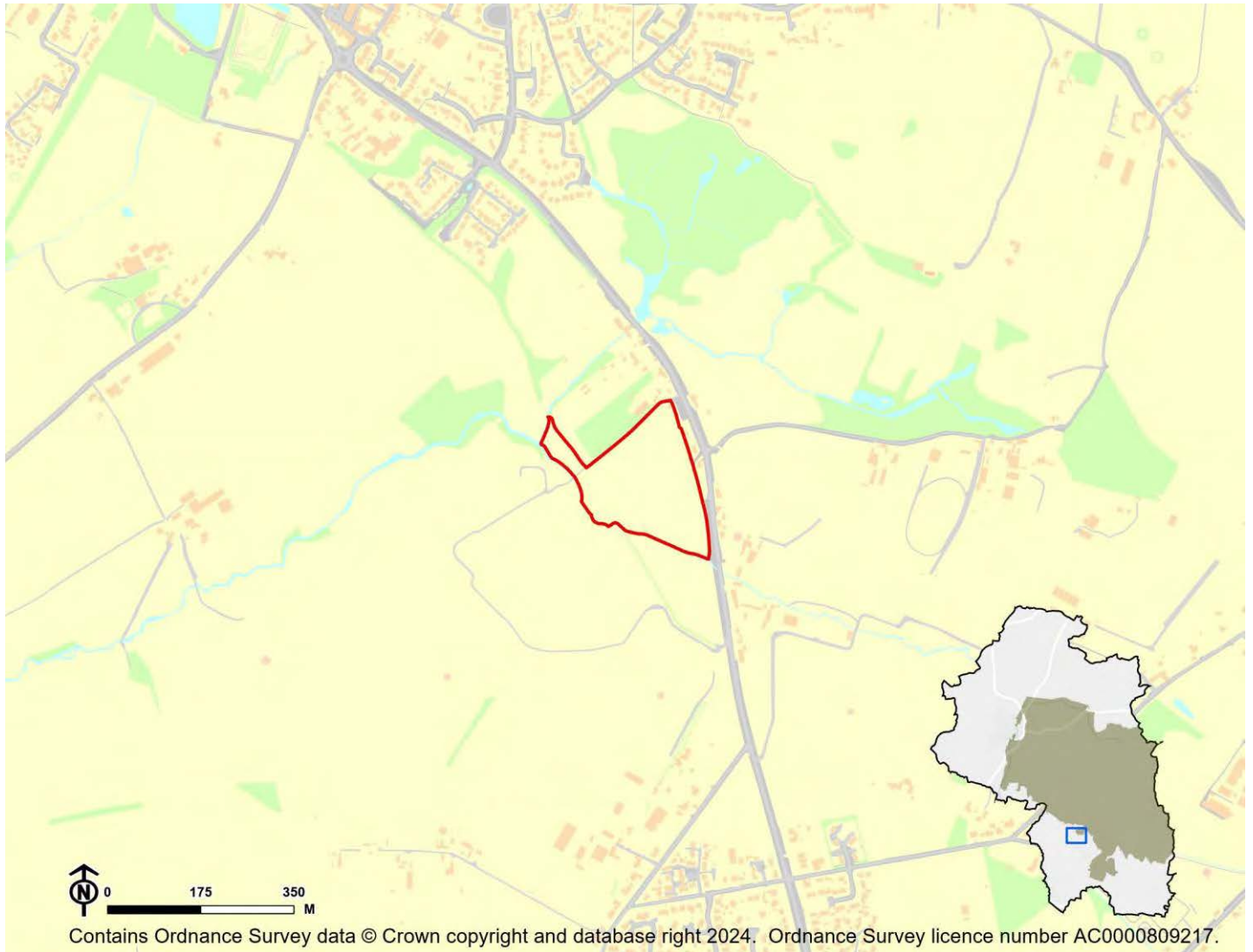
Overall effect: Significant negative (--)

Score by criteria: 14a: Negligible (0); 14b: Major negative (--)

Justification: Less than 25% of the site is within flood zone 2 or 3. A significant proportion of site ($\geq 25\%$) has a 1 in 30 year risk of surface water flooding.

BW22: Land off Winchester Road, Bishop's Waltham - Bishops Waltham

Proposed use: Residential use



IIA Objective	Score
IIA1: climate change mitigation	Minor negative (-)
IIA2: travel and air quality	Minor negative (-)
IIA4: health and wellbeing	Minor positive (+)
IIA7: services and facilities	Minor negative (-)
IIA8: economy	Negligible uncertain (0?)
IIA9: biodiversity and geodiversity	Significant negative (--)
IIA10: landscape	Negligible uncertain (0?)
IIA11: historic environment	Minor negative uncertain (-?)
IIA12: natural resources	Significant negative (--)
IIA13: water resources	Negligible (0)
IIA14: flood risk	Negligible (0)

IIA objective 1: To minimise the District's contribution to climate change through a reduction of greenhouse gas emissions from all sources and facilitate the aim of carbon neutrality by 2031

Overall effect: Minor negative (-)

Score by criteria: 1a: Minor negative (-); 1b: Minor negative (-); 1c: Minor negative (-); 1d: Major negative (--); 1e: Minor negative (-); 1f: Major negative (--); 1g: Major positive (++); 1h: Major positive (++); 1i: Minor positive (+)

Justification: The site is within 801-1,200m of an NHS GP surgery. It is within 801-1,200m of a primary school. It is within 1,000-2,000m of a secondary school. It is not within 1,200m of a town centre. It is within 401-800m of a district or local centre. It is not within 2,000m of a railway station. It is within 300m of a bus stop. It is within 300m of open space, open country or registered common land. The site contains no open space, open county or registered common land. The majority of it is within an area where average commuting distance is in 21-40% range for the plan area.

IIA objective 2: To reduce the need to travel by private vehicle in the District and improve air quality

Overall effect: Minor negative (-)

Justification: Appraisal criteria and results are the same as shown under SA objective 1: greenhouse gas emissions.

IIA objective 4: To improve public health and wellbeing and reduce health inequalities in the District

Overall effect: Minor positive (+)

Score by criteria: 4a: Negligible (0); 4b: Negligible (0); 4c: Negligible (0); 4d: Negligible (0); 4e: Minor negative (-); 4f: Major positive (++); 4g: Major positive (++)

Justification: The site is not within 500m of an AQMA. The majority of it is within an area where noise levels at night from roads and railways are below 50 dB and the noise levels as recorded for the 16-hour period between 0700 – 2300 are below 55 dB. The site does not lie within a noise contour associated with Southampton Airport. It is not within 400m of a wastewater treatment works or within 250m of a waste management facility. The site is within 801-1,200m of an NHS GP surgery. It is within 300m of open space, open country or registered common land. The site contains no open space, open county or registered common land. It is within 200m of a public right of way or cycle path.

IIA objective 7: To ensure essential services and facilities and jobs in the District are accessible

Overall effect: Minor negative (-)

Justification: Appraisal criteria and results are the same as shown under SA objective 1: greenhouse gas emissions.

IIA objective 8: To support the sustainable growth of the District's economy

Overall effect: Negligible uncertain (0?)

Justification: The site is not in existing employment use.

IIA objective 9: To support the District's biodiversity and geodiversity

Overall effect: Significant negative (--)

Score by criteria: 9a: Minor negative (-); 9b: Minor negative (-); 9c: Major negative (--); 9d: Minor negative (-); 9e: Negligible (0)

Justification: The site is within a SSSI Impact Risk Zone for 'residential' or 'all planning applications'. It is within 500m of a locally designated wildlife site or ancient woodland. It is within a priority habitat. It is within 100m of a water course. The site does not intersect with a county or local geological site.

IIA objective 10: To conserve and enhance the character and distinctiveness of the District's landscapes.

Overall effect: Negligible uncertain (0?)

Justification: The site has low overall landscape sensitivity.

IIA objective 11: To conserve and enhance the District's historic environment including its setting.

Overall effect: Minor negative uncertain (-?)

Justification: The site is rated 'amber' for risk of effects on heritage assets.

IIA objective 12: To support the efficient use of the District's resources, including land and minerals

Overall effect: Significant negative (--)

Score by criteria: 12a: Major negative (--); 12b: Negligible (0); 12c: Minor negative (-)

Justification: The majority of the site contains greenfield land. Less than 25% of the site is on Grade 3 agricultural land. A significant proportion of the site ($\geq 25\%$) is within a Mineral Safeguarding Area.

IIA objective 13: To protect the quality and quantity of the District's water resource

Overall effect: Negligible (0)

Justification: The site does not fall within Source Protection Zone 1, 2 or 3, within a drinking water safeguard zone (groundwater), or within a drinking water safeguard zone (surface water).

IIA objective 14: To manage and reduce flood risk from all sources

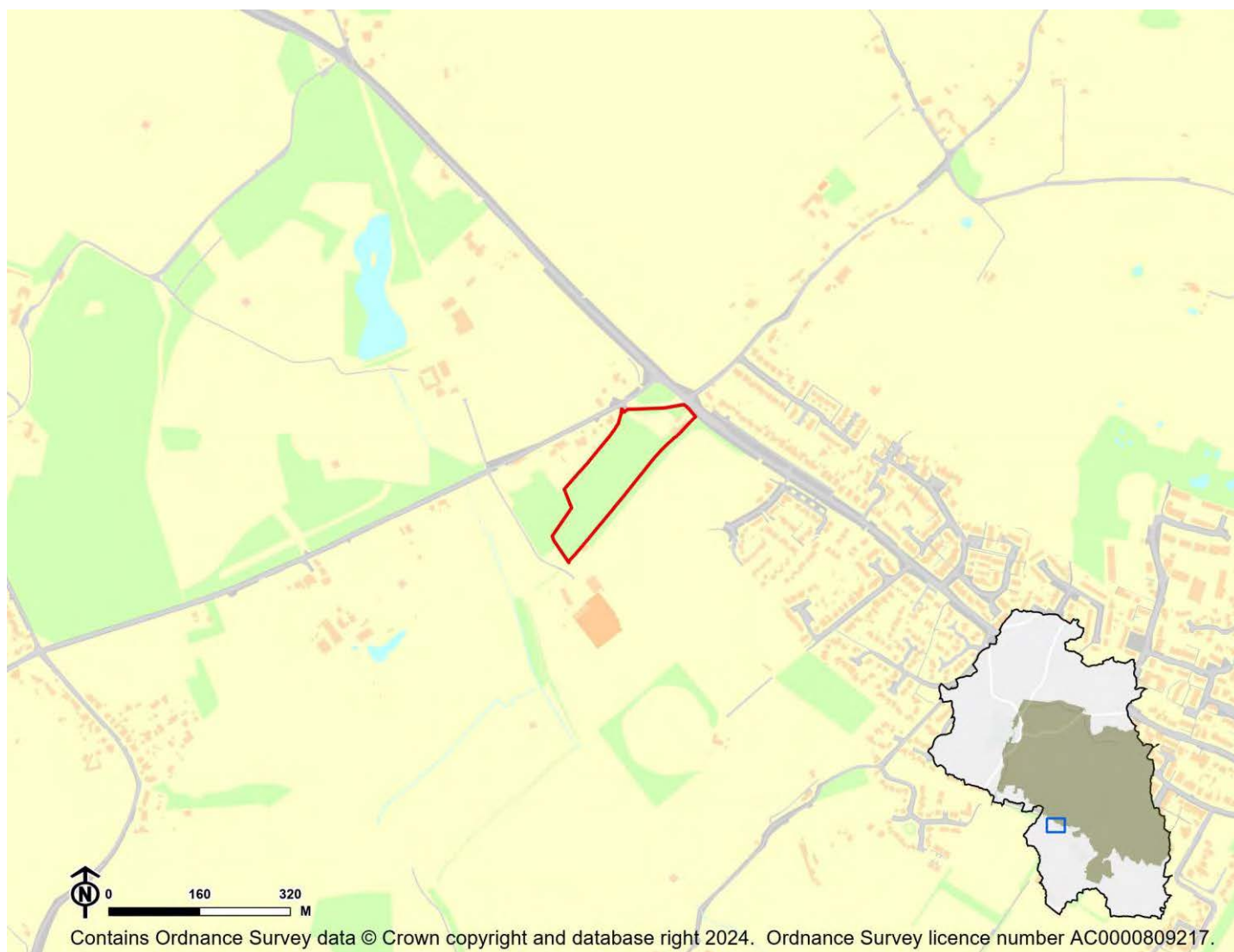
Overall effect: Negligible (0)

Score by criteria: 14a: Negligible (0); 14b: Negligible (0)

Justification: Less than 25% of the site is within flood zone 2 or 3. Less than 25% of the site has a 1 in 100 year or 1 in 30 year risk of surface water flooding.

BW24: Tollgate Sawmill, Winters Hill, Bishops Waltham - Bishops Waltham

Proposed use: Mixed use



IIA Objective	Score
IIA1: climate change mitigation	Minor negative (-)
IIA2: travel and air quality	Minor negative (-)
IIA4: health and wellbeing	Minor positive (+)
IIA7: services and facilities	Minor negative (-)
IIA8: economy	Negligible uncertain (0?)
IIA9: biodiversity and geodiversity	Significant negative (--)
IIA10: landscape	Negligible uncertain (0?)
IIA11: historic environment	Negligible uncertain (0?)
IIA12: natural resources	Significant negative (--)
IIA13: water resources	Negligible (0)
IIA14: flood risk	Negligible (0)

IIA objective 1: To minimise the District's contribution to climate change through a reduction of greenhouse gas emissions from all sources and facilitate the aim of carbon neutrality by 2031

Overall effect: Minor negative (-)

Score by criteria: 1a: Major negative (--); 1b: Major negative (--); 1c: Major negative (--); 1d: Major negative (--); 1e: Major negative (--); 1f: Major negative (--); 1g: Major positive (++); 1h: Major positive (++); 1i: Minor positive (+)

Justification: The site is not within 1,200m of an NHS GP surgery. It is not within 1,200m of a primary school. It is not within 2,000m of a secondary school. It is not within 1,200m of a town centre. It is not within 800m of a district or local centre. It is not within 2,000m of a railway station. It is within 300m of a bus stop. It is within 300m of open space, open country or registered common land. The site contains no open space, open county or registered common land. The majority of it is within an area where average commuting distance is in 21-40% range for the plan area.

IIA objective 2: To reduce the need to travel by private vehicle in the District and improve air quality

Overall effect: Minor negative (-)

Justification: Appraisal criteria and results are the same as shown under SA objective 1: greenhouse gas emissions.

IIA objective 4: To improve public health and wellbeing and reduce health inequalities in the District

Overall effect: Minor positive (+)

Score by criteria: 4a: Negligible (0); 4b: Negligible (0); 4c: Negligible (0); 4d: Negligible (0); 4e: Major negative (--); 4f: Major positive (++); 4g: Major positive (++)

Justification: The site is not within 500m of an AQMA. The majority of it is within an area where noise levels at night from roads and railways are below 50 dB and the noise levels as recorded for the 16-hour period between 0700 – 2300 are below 55 dB. The site does not lie within a noise contour associated with Southampton Airport. It is not within 400m of a wastewater treatment works or within 250m of a waste management facility. The site is not within 1,200m of an NHS GP surgery. It is within 300m of open space, open country or registered common land. The site contains no open space, open county or registered common land. It is within 200m of a public right of way or cycle path.

IIA objective 7: To ensure essential services and facilities and jobs in the District are accessible

Overall effect: Minor negative (-)

Justification: Appraisal criteria and results are the same as shown under SA objective 1: greenhouse gas emissions.

IIA objective 8: To support the sustainable growth of the District's economy

Overall effect: Negligible uncertain (0?)

Justification: The site is not in existing employment use.

IIA objective 9: To support the District's biodiversity and geodiversity

Overall effect: Significant negative (--)

Score by criteria: 9a: Minor negative (-); 9b: Minor negative (-); 9c: Major negative (--); 9d: Negligible (0); 9e: Negligible (0)

Justification: The site is within a SSSI Impact Risk Zone for 'residential' or 'all planning applications'. It is within 500m of a locally designated wildlife site or ancient woodland. It is within a priority habitat. It is not within 100m of a water course. The site does not intersect with a county or local geological site.

IIA objective 10: To conserve and enhance the character and distinctiveness of the District's landscapes.

Overall effect: Negligible uncertain (0?)

Justification: The site has low overall landscape sensitivity.

IIA objective 11: To conserve and enhance the District's historic environment including its setting.

Overall effect: Negligible uncertain (0?)

Justification: The site is rated 'green' for risk of effects on heritage assets.

IIA objective 12: To support the efficient use of the District's resources, including land and minerals

Overall effect: Significant negative (--)

Score by criteria: 12a: Major negative (--); 12b: Negligible (0); 12c: Minor negative (-)

Justification: The majority of the site contains greenfield land. Less than 25% of the site is on Grade 3 agricultural land. A significant proportion of the site ($\geq 25\%$) is within a Mineral Safeguarding Area.

IIA objective 13: To protect the quality and quantity of the District's water resource

Overall effect: Negligible (0)

Justification: The site does not fall within Source Protection Zone 1, 2 or 3, within a drinking water safeguard zone (groundwater), or within a drinking water safeguard zone (surface water).

IIA objective 14: To manage and reduce flood risk from all sources

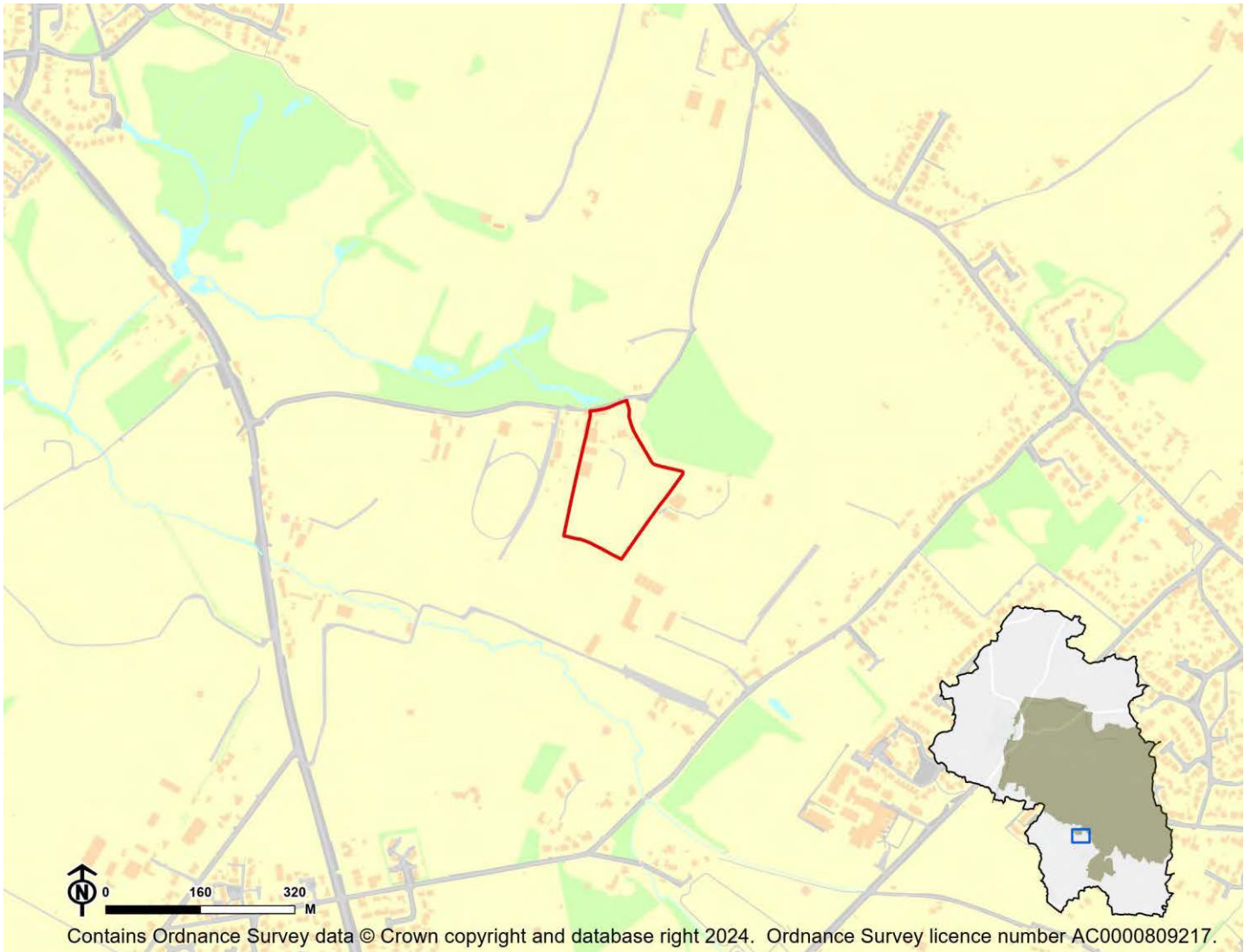
Overall effect: Negligible (0)

Score by criteria: 14a: Negligible (0); 14b: Negligible (0)

Justification: Less than 25% of the site is within flood zone 2 or 3. Less than 25% of the site has a 1 in 100 year or 1 in 30 year risk of surface water flooding.

BW26: Land off Freehills, 1 Paradise Lane, Bishop's Waltham - Bishops Waltham

Proposed use: Residential use



IIA Objective	Score
IIA1: climate change mitigation	Minor negative (-)
IIA2: travel and air quality	Minor negative (-)
IIA4: health and wellbeing	Minor positive (+)
IIA7: services and facilities	Minor negative (-)
IIA8: economy	Negligible uncertain (0?)
IIA9: biodiversity and geodiversity	Significant negative (--)
IIA10: landscape	Negligible uncertain (0?)
IIA11: historic environment	Negligible uncertain (0?)
IIA12: natural resources	Minor negative (-)
IIA13: water resources	Negligible (0)
IIA14: flood risk	Negligible (0)

IIA objective 1: To minimise the District's contribution to climate change through a reduction of greenhouse gas emissions from all sources and facilitate the aim of carbon neutrality by 2031

Overall effect: Minor negative (-)

Score by criteria: 1a: Major negative (--); 1b: Minor negative (-); 1c: Minor positive (+); 1d: Major negative (--); 1e: Major negative (--); 1f: Major negative (--); 1g: Minor positive (+); 1h: Minor positive (+); 1i: Minor positive (+)

Justification: The site is not within 1,200m of an NHS GP surgery. It is within 801-1,200m of a primary school. It is within 501-1,000m of a secondary school. It is not within 1,200m of a town centre. It is not within 800m of a district or local centre. It is not within 2,000m of a railway station. It is within 301-600m of a bus stop. It is within 301-800m of open space, open country or registered common land. The site contains no open space, open county or registered common land. The majority of it is within an area where average commuting distance is in 21-40% range for the plan area.

IIA objective 2: To reduce the need to travel by private vehicle in the District and improve air quality

Overall effect: Minor negative (-)

Justification: Appraisal criteria and results are the same as shown under SA objective 1: greenhouse gas emissions.

IIA objective 4: To improve public health and wellbeing and reduce health inequalities in the District

Overall effect: Minor positive (+)

Score by criteria: 4a: Negligible (0); 4b: Negligible (0); 4c: Negligible (0); 4d: Negligible (0); 4e: Major negative (--); 4f: Minor positive (+); 4g: Major positive (++)

Justification: The site is not within 500m of an AQMA. The majority of it is within an area where noise levels at night from roads and railways are below 50 dB and the noise levels as recorded for the 16-hour period between 0700 – 2300 are below 55 dB. The site does not lie within a noise contour associated with Southampton Airport. It is not within 400m of a wastewater treatment works or within 250m of a waste management facility. The site is not within 1,200m of an NHS GP surgery. It is within 301-800m of open space, open country or registered common land. The site contains no open space, open county or registered common land. It is within 200m of a public right of way or cycle path.

IIA objective 7: To ensure essential services and facilities and jobs in the District are accessible

Overall effect: Minor negative (-)

Justification: Appraisal criteria and results are the same as shown under SA objective 1: greenhouse gas emissions.

IIA objective 8: To support the sustainable growth of the District's economy

Overall effect: Negligible uncertain (0?)

Justification: The site is not in existing employment use.

IIA objective 9: To support the District's biodiversity and geodiversity

Overall effect: Significant negative (--)

Score by criteria: 9a: Minor negative (-); 9b: Minor negative (-); 9c: Minor negative (-); 9d: Negligible (0); 9e: Negligible (0)

Justification: The site is within a SSSI Impact Risk Zone for 'residential' or 'all planning applications'. It is within 500m of a locally designated wildlife site or ancient woodland. It is within 200m of a priority habitat. It is not within 100m of a water course. The site does not intersect with a county or local geological site.

IIA objective 10: To conserve and enhance the character and distinctiveness of the District's landscapes.

Overall effect: Negligible uncertain (0?)

Justification: The site has low overall landscape sensitivity.

IIA objective 11: To conserve and enhance the District's historic environment including its setting.

Overall effect: Negligible uncertain (0?)

Justification: The site is rated 'green' for risk of effects on heritage assets.

IIA objective 12: To support the efficient use of the District's resources, including land and minerals

Overall effect: Minor negative (-)

Score by criteria: 12a: Major positive (++); 12b: Negligible (0); 12c: Minor negative (-)

Justification: The majority of the site contains brownfield land. Less than 25% of the site is on Grade 3 agricultural land. A significant proportion of the site ($\geq 25\%$) is within a Mineral Safeguarding Area.

IIA objective 13: To protect the quality and quantity of the District's water resource

Overall effect: Negligible (0)

Justification: The site does not fall within Source Protection Zone 1, 2 or 3, within a drinking water safeguard zone (groundwater), or within a drinking water safeguard zone (surface water).

IIA objective 14: To manage and reduce flood risk from all sources

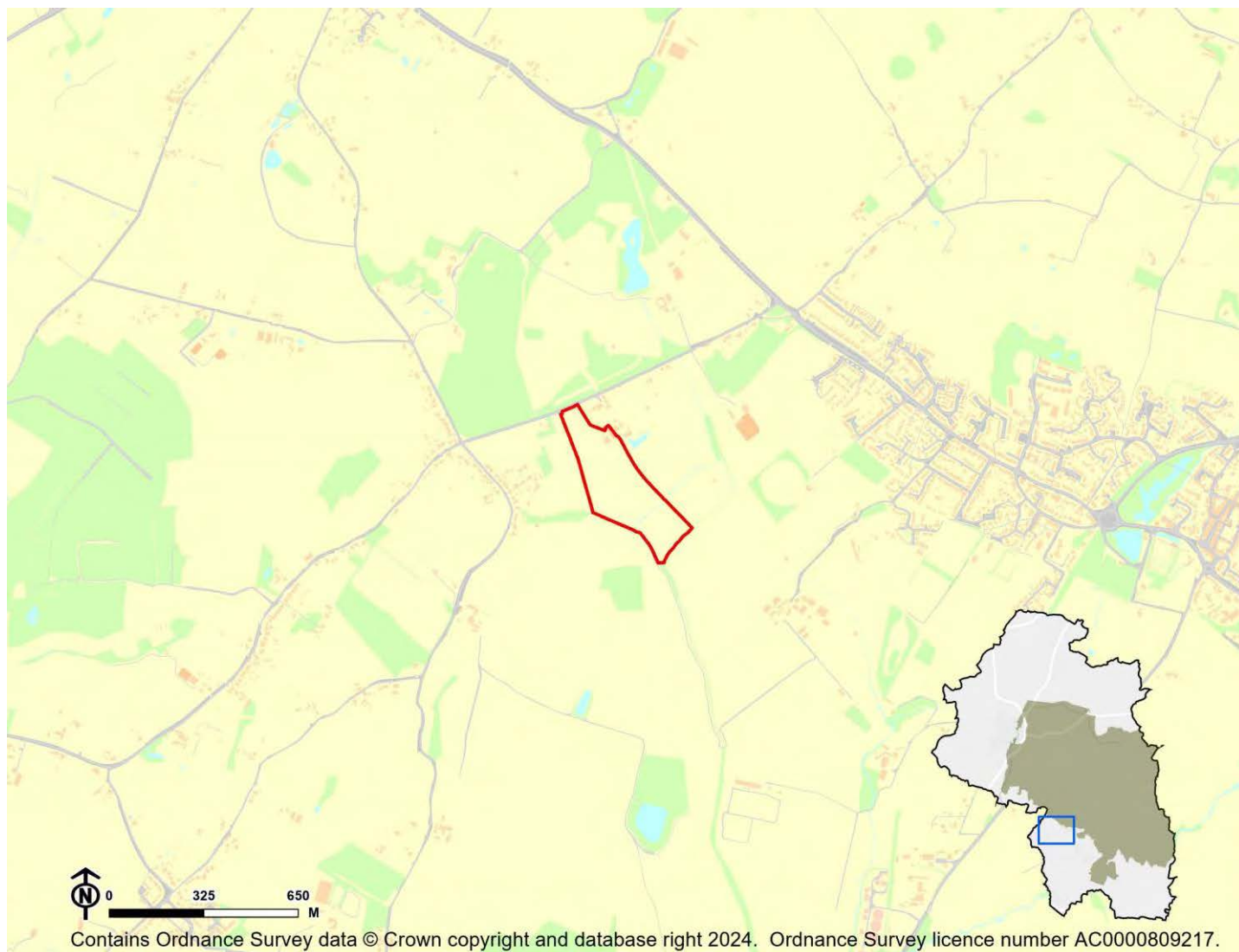
Overall effect: Negligible (0)

Score by criteria: 14a: Negligible (0); 14b: Negligible (0)

Justification: Less than 25% of the site is within flood zone 2 or 3. Less than 25% of the site has a 1 in 100 year or 1 in 30 year risk of surface water flooding.

BW27: Trullingham Farm, Wintershill - Bishops Waltham

Proposed use: Residential use



IIA Objective	Score
IIA1: climate change mitigation	Minor negative (-)
IIA2: travel and air quality	Minor negative (-)
IIA4: health and wellbeing	Minor positive (+)
IIA7: services and facilities	Minor negative (-)
IIA8: economy	Negligible uncertain (0?)
IIA9: biodiversity and geodiversity	Significant negative (--)
IIA10: landscape	Minor negative uncertain (-?)
IIA11: historic environment	Negligible uncertain (0?)
IIA12: natural resources	Significant negative (--)
IIA13: water resources	Negligible (0)
IIA14: flood risk	Negligible (0)

IIA objective 1: To minimise the District's contribution to climate change through a reduction of greenhouse gas emissions from all sources and facilitate the aim of carbon neutrality by 2031

Overall effect: Minor negative (-)

Score by criteria: 1a: Major negative (--); 1b: Major negative (--); 1c: Major negative (--); 1d: Major negative (--); 1e: Major negative (--); 1f: Major negative (--); 1g: Major positive (++); 1h: Major positive (++); 1i: Minor positive (+)

Justification: The site is not within 1,200m of an NHS GP surgery. It is not within 1,200m of a primary school. It is not within 2,000m of a secondary school. It is not within 1,200m of a town centre. It is not within 800m of a district or local centre. It is not within 2,000m of a railway station. It is within 300m of a bus stop. It is within 300m of open space, open country or registered common land. The site contains no open space, open county or registered common land. The majority of it is within an area where average commuting distance is in 21-40% range for the plan area.

IIA objective 2: To reduce the need to travel by private vehicle in the District and improve air quality

Overall effect: Minor negative (-)

Justification: Appraisal criteria and results are the same as shown under SA objective 1: greenhouse gas emissions.

IIA objective 4: To improve public health and wellbeing and reduce health inequalities in the District

Overall effect: Minor positive (+)

Score by criteria: 4a: Negligible (0); 4b: Negligible (0); 4c: Negligible (0); 4d: Negligible (0); 4e: Major negative (--); 4f: Major positive (++); 4g: Major positive (++)

Justification: The site is not within 500m of an AQMA. The majority of it is within an area where noise levels at night from roads and railways are below 50 dB and the noise levels as recorded for the 16-hour period between 0700 – 2300 are below 55 dB. The site does not lie within a noise contour associated with Southampton Airport. It is not within 400m of a wastewater treatment works or within 250m of a waste management facility. The site is not within 1,200m of an NHS GP surgery. It is within 300m of open space, open country or registered common land. The site contains no open space, open county or registered common land. It is within 200m of a public right of way or cycle path.

IIA objective 7: To ensure essential services and facilities and jobs in the District are accessible

Overall effect: Minor negative (-)

Justification: Appraisal criteria and results are the same as shown under SA objective 1: greenhouse gas emissions.

IIA objective 8: To support the sustainable growth of the District's economy

Overall effect: Negligible uncertain (0?)

Justification: The site is not in existing employment use.

IIA objective 9: To support the District's biodiversity and geodiversity

Overall effect: Significant negative (--)

Score by criteria: 9a: Minor negative (-); 9b: Minor negative (-); 9c: Minor negative (-); 9d: Negligible (0); 9e: Negligible (0)

Justification: The site is within a SSSI Impact Risk Zone for 'residential' or 'all planning applications'. It is within 500m of a locally designated wildlife site or ancient woodland. It is within 200m of a priority habitat. It is not within 100m of a water course. The site does not intersect with a county or local geological site.

IIA objective 10: To conserve and enhance the character and distinctiveness of the District's landscapes.

Overall effect: Minor negative uncertain (-?)

Justification: The site has medium or higher overall landscape sensitivity

IIA objective 11: To conserve and enhance the District's historic environment including its setting.

Overall effect: Negligible uncertain (0?)

Justification: The site is rated 'green' for risk of effects on heritage assets.

IIA objective 12: To support the efficient use of the District's resources, including land and minerals

Overall effect: Significant negative (--)

Score by criteria: 12a: Major negative (--); 12b: Minor negative (-); 12c: Negligible (0)

Justification: The majority of the site contains greenfield land. A significant proportion of the site ($\geq 25\%$) is on Grade 3 agricultural land or less than 25% of the site is on Grade 1 or 2 agricultural land. Less than 25% of the site is within a Mineral Safeguarding Area.

IIA objective 13: To protect the quality and quantity of the District's water resource

Overall effect: Negligible (0)

Justification: The site does not fall within Source Protection Zone 1, 2 or 3, within a drinking water safeguard zone (groundwater), or within a drinking water safeguard zone (surface water).

IIA objective 14: To manage and reduce flood risk from all sources

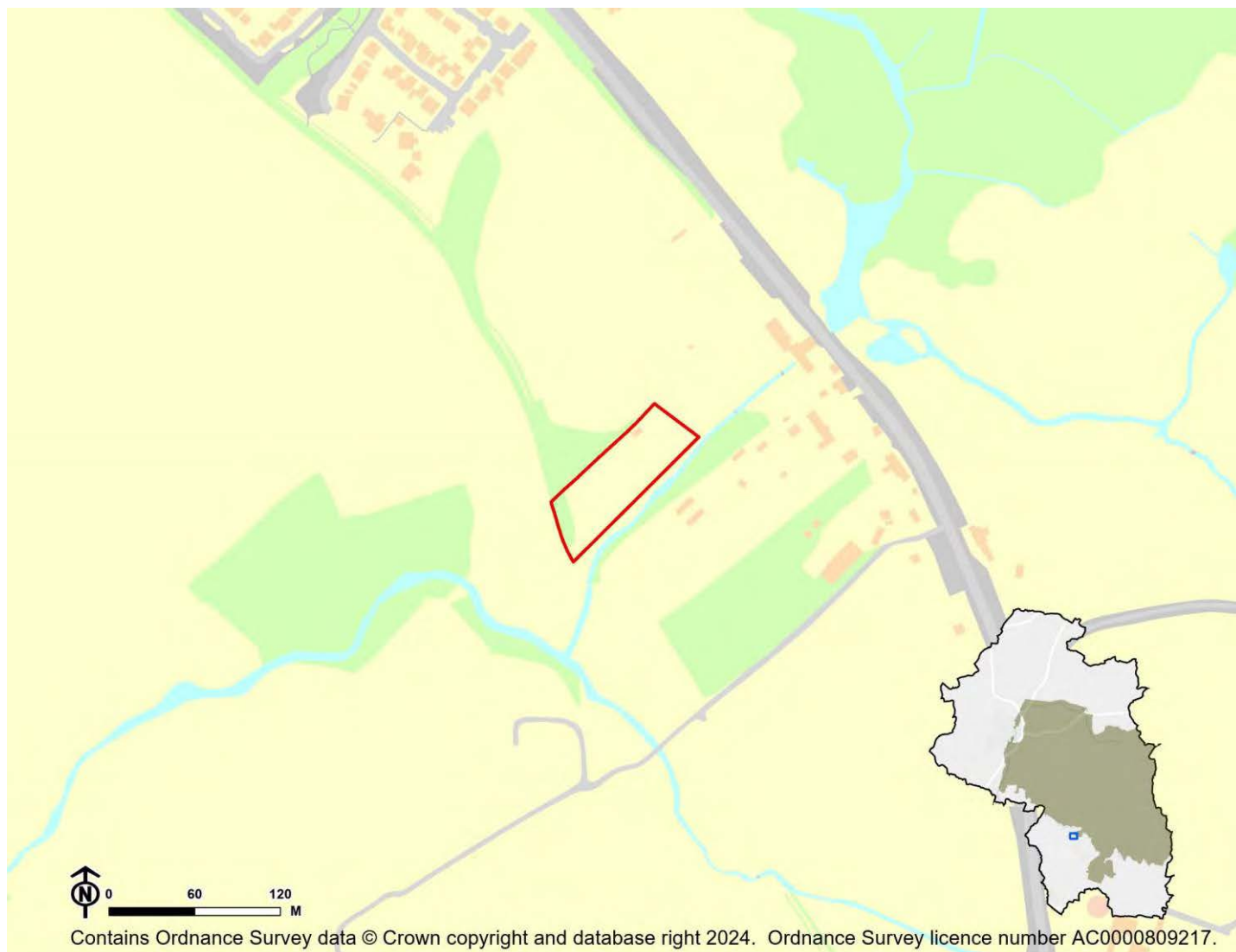
Overall effect: Negligible (0)

Score by criteria: 14a: Negligible (0); 14b: Negligible (0)

Justification: Less than 25% of the site is within flood zone 2 or 3. Less than 25% of the site has a 1 in 100 year or 1 in 30 year risk of surface water flooding.

BW28: land to the rear of Mill House, Winchester Road, Bishops Waltham - Bishops Waltham

Proposed use: Residential use



IIA Objective	Score
IIA1: climate change mitigation	Minor negative (-)
IIA2: travel and air quality	Minor negative (-)
IIA4: health and wellbeing	Minor positive (+)
IIA7: services and facilities	Minor negative (-)
IIA8: economy	Negligible uncertain (0?)
IIA9: biodiversity and geodiversity	Significant negative (--)
IIA10: landscape	Negligible uncertain (0?)
IIA11: historic environment	Negligible uncertain (0?)
IIA12: natural resources	Significant negative (--)
IIA13: water resources	Negligible (0)
IIA14: flood risk	Negligible (0)

IIA objective 1: To minimise the District's contribution to climate change through a reduction of greenhouse gas emissions from all sources and facilitate the aim of carbon neutrality by 2031

Overall effect: Minor negative (-)

Score by criteria: 1a: Minor negative (-); 1b: Minor negative (-); 1c: Minor negative (-); 1d: Major negative (--); 1e: Minor negative (-); 1f: Major negative (--); 1g: Major positive (++); 1h: Major positive (++); 1i: Minor positive (+)

Justification: The site is within 801-1,200m of an NHS GP surgery. It is within 801-1,200m of a primary school. It is within 1,000-2,000m of a secondary school. It is not within 1,200m of a town centre. It is within 401-800m of a district or local centre. It is not within 2,000m of a railway station. It is within 300m of a bus stop. It is within 300m of open space, open country or registered common land. The site contains no open space, open county or registered common land. The majority of it is within an area where average commuting distance is in 21-40% range for the plan area.

IIA objective 2: To reduce the need to travel by private vehicle in the District and improve air quality

Overall effect: Minor negative (-)

Justification: Appraisal criteria and results are the same as shown under SA objective 1: greenhouse gas emissions.

IIA objective 4: To improve public health and wellbeing and reduce health inequalities in the District

Overall effect: Minor positive (+)

Score by criteria: 4a: Negligible (0); 4b: Negligible (0); 4c: Negligible (0); 4d: Negligible (0); 4e: Minor negative (-); 4f: Major positive (++); 4g: Major positive (++)

Justification: The site is not within 500m of an AQMA. The majority of it is within an area where noise levels at night from roads and railways are below 50 dB and the noise levels as recorded for the 16-hour period between 0700 – 2300 are below 55 dB. The site does not lie within a noise contour associated with Southampton Airport. It is not within 400m of a wastewater treatment works or within 250m of a waste management facility. The site is within 801-1,200m of an NHS GP surgery. It is within 300m of open space, open country or registered common land. The site contains no open space, open county or registered common land. It is within 200m of a public right of way or cycle path.

IIA objective 7: To ensure essential services and facilities and jobs in the District are accessible

Overall effect: Minor negative (-)

Justification: Appraisal criteria and results are the same as shown under SA objective 1: greenhouse gas emissions.

IIA objective 8: To support the sustainable growth of the District's economy

Overall effect: Negligible uncertain (0?)

Justification: The site is not in existing employment use.

IIA objective 9: To support the District's biodiversity and geodiversity

Overall effect: Significant negative (--)

Score by criteria: 9a: Minor negative (-); 9b: Minor negative (-); 9c: Major negative (--); 9d: Minor negative (-); 9e: Negligible (0)

Justification: The site is within a SSSI Impact Risk Zone for 'residential' or 'all planning applications'. It is within 500m of a locally designated wildlife site or ancient woodland. It is within a priority habitat. It is within 100m of a water course. The site does not intersect with a county or local geological site.

IIA objective 10: To conserve and enhance the character and distinctiveness of the District's landscapes.

Overall effect: Negligible uncertain (0?)

Justification: The site has low overall landscape sensitivity.

IIA objective 11: To conserve and enhance the District's historic environment including its setting.

Overall effect: Negligible uncertain (0?)

Justification: The site is rated 'green' for risk of effects on heritage assets.

IIA objective 12: To support the efficient use of the District's resources, including land and minerals

Overall effect: Significant negative (--)

Score by criteria: 12a: Major negative (--); 12b: Negligible (0); 12c: Minor negative (-)

Justification: The majority of the site contains greenfield land. Less than 25% of the site is on Grade 3 agricultural land. A significant proportion of the site ($\geq 25\%$) is within a Mineral Safeguarding Area.

IIA objective 13: To protect the quality and quantity of the District's water resource

Overall effect: Negligible (0)

Justification: The site does not fall within Source Protection Zone 1, 2 or 3, within a drinking water safeguard zone (groundwater), or within a drinking water safeguard zone (surface water).

IIA objective 14: To manage and reduce flood risk from all sources

Overall effect: Negligible (0)

Score by criteria: 14a: Negligible (0); 14b: Negligible (0)

Justification: Less than 25% of the site is within flood zone 2 or 3. Less than 25% of the site has a 1 in 100 year or 1 in 30 year risk of surface water flooding.

BW29: Land at Mill House, Winchester Road, Bishops Waltham - Bishops Waltham

Proposed use: Residential use



IIA Objective	Score
IIA1: climate change mitigation	Minor negative (-)
IIA2: travel and air quality	Minor negative (-)
IIA4: health and wellbeing	Minor positive (+)
IIA7: services and facilities	Minor negative (-)
IIA8: economy	Negligible uncertain (0?)
IIA9: biodiversity and geodiversity	Significant negative (--)
IIA10: landscape	Negligible uncertain (0?)
IIA11: historic environment	Negligible uncertain (0?)
IIA12: natural resources	Significant negative (--)
IIA13: water resources	Negligible (0)
IIA14: flood risk	Negligible (0)

IIA objective 1: To minimise the District's contribution to climate change through a reduction of greenhouse gas emissions from all sources and facilitate the aim of carbon neutrality by 2031

Overall effect: Minor negative (-)

Score by criteria: 1a: Minor negative (-); 1b: Minor positive (+); 1c: Minor negative (-); 1d: Major negative (--); 1e: Minor negative (-); 1f: Major negative (--); 1g: Major positive (++); 1h: Major positive (++); 1i: Minor positive (+)

Justification: The site is within 801-1,200m of an NHS GP surgery. It is within 401-800m of a primary school. It is within 1,000-2,000m of a secondary school. It is not within 1,200m of a town centre. It is within 401-800m of a district or local centre. It is not within 2,000m of a railway station. It is within 300m of a bus stop. It is within 300m of open space, open country or registered common land. The site contains no open space, open county or registered common land. The majority of it is within an area where average commuting distance is in 21-40% range for the plan area.

IIA objective 2: To reduce the need to travel by private vehicle in the District and improve air quality

Overall effect: Minor negative (-)

Justification: Appraisal criteria and results are the same as shown under SA objective 1: greenhouse gas emissions.

IIA objective 4: To improve public health and wellbeing and reduce health inequalities in the District

Overall effect: Minor positive (+)

Score by criteria: 4a: Negligible (0); 4b: Negligible (0); 4c: Negligible (0); 4d: Negligible (0); 4e: Minor negative (-); 4f: Major positive (++); 4g: Major positive (++)

Justification: The site is not within 500m of an AQMA. The majority of it is within an area where noise levels at night from roads and railways are below 50 dB and the noise levels as recorded for the 16-hour period between 0700 – 2300 are below 55 dB. The site does not lie within a noise contour associated with Southampton Airport. It is not within 400m of a wastewater treatment works or within 250m of a waste management facility. The site is within 801-1,200m of an NHS GP surgery. It is within 300m of open space, open country or registered common land. The site contains no open space, open county or registered common land. It is within 200m of a public right of way or cycle path.

IIA objective 7: To ensure essential services and facilities and jobs in the District are accessible

Overall effect: Minor negative (-)

Justification: Appraisal criteria and results are the same as shown under SA objective 1: greenhouse gas emissions.

IIA objective 8: To support the sustainable growth of the District's economy

Overall effect: Negligible uncertain (0?)

Justification: The site is not in existing employment use.

IIA objective 9: To support the District's biodiversity and geodiversity

Overall effect: Significant negative (--)

Score by criteria: 9a: Minor negative (-); 9b: Minor negative (-); 9c: Minor negative (-); 9d: Minor negative (-); 9e: Negligible (0)

Justification: The site is within a SSSI Impact Risk Zone for 'residential' or 'all planning applications'. It is within 500m of a locally designated wildlife site or ancient woodland. It is within 200m of a priority habitat. It is within 100m of a water course. The site does not intersect with a county or local geological site.

IIA objective 10: To conserve and enhance the character and distinctiveness of the District's landscapes.

Overall effect: Negligible uncertain (0?)

Justification: The site has low overall landscape sensitivity.

IIA objective 11: To conserve and enhance the District's historic environment including its setting.

Overall effect: Negligible uncertain (0?)

Justification: The site is rated 'green' for risk of effects on heritage assets.

IIA objective 12: To support the efficient use of the District's resources, including land and minerals

Overall effect: Significant negative (--)

Score by criteria: 12a: Major negative (--); 12b: Negligible (0); 12c: Minor negative (-)

Justification: The majority of the site contains greenfield land. Less than 25% of the site is on Grade 3 agricultural land. A significant proportion of the site ($\geq 25\%$) is within a Mineral Safeguarding Area.

IIA objective 13: To protect the quality and quantity of the District's water resource

Overall effect: Negligible (0)

Justification: The site does not fall within Source Protection Zone 1, 2 or 3, within a drinking water safeguard zone (groundwater), or within a drinking water safeguard zone (surface water).

IIA objective 14: To manage and reduce flood risk from all sources

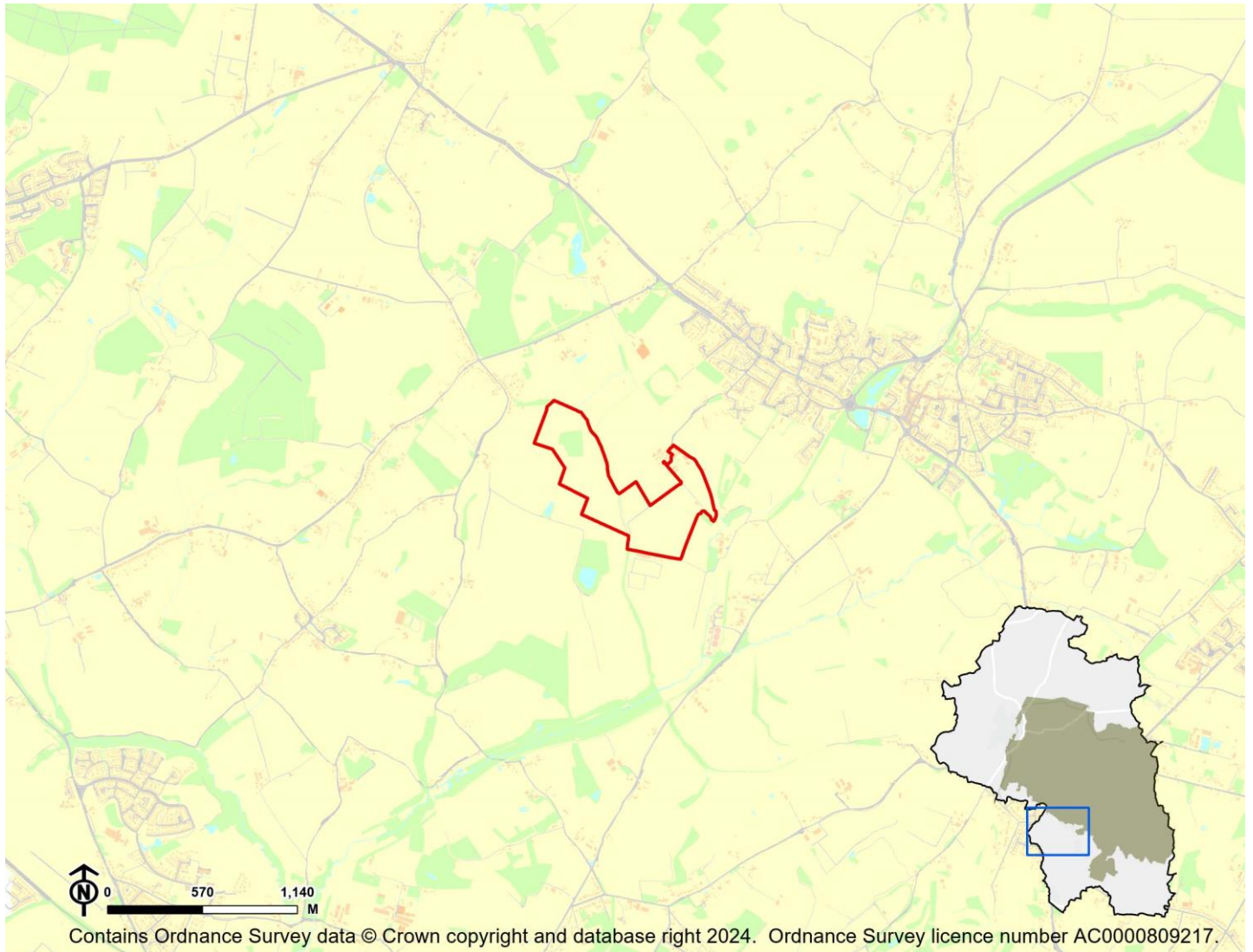
Overall effect: Negligible (0)

Score by criteria: 14a: Negligible (0); 14b: Negligible (0)

Justification: Less than 25% of the site is within flood zone 2 or 3. Less than 25% of the site has a 1 in 100 year or 1 in 30 year risk of surface water flooding.

BW30: Tangier Farm, Tangier Lane, Bishops Waltham - Bishops Waltham

Proposed use: Residential use



IIA Objective	Score
IIA1: climate change mitigation	Minor negative (-)
IIA2: travel and air quality	Minor negative (-)
IIA4: health and wellbeing	Minor positive (+)
IIA7: services and facilities	Minor negative (-)
IIA8: economy	Negligible uncertain (0?)
IIA9: biodiversity and geodiversity	Significant negative (--)
IIA10: landscape	Negligible uncertain (0?)
IIA11: historic environment	Negligible uncertain (0?)
IIA12: natural resources	Significant negative (--)
IIA13: water resources	Negligible (0)
IIA14: flood risk	Negligible (0)

IIA objective 1: To minimise the District's contribution to climate change through a reduction of greenhouse gas emissions from all sources and facilitate the aim of carbon neutrality by 2031

Overall effect: Minor negative (-)

Score by criteria: 1a: Major negative (--); 1b: Major negative (--); 1c: Major negative (--); 1d: Major negative (--); 1e: Major negative (--); 1f: Major negative (--); 1g: Minor positive (+); 1h: Major positive (++); 1i: Minor positive (+)

Justification: The site is not within 1,200m of an NHS GP surgery. It is not within 1,200m of a primary school. It is not within 2,000m of a secondary school. It is not within 1,200m of a town centre. It is not within 800m of a district or local centre. It is not within 2,000m of a railway station. It is within 301-600m of a bus stop. It is within 300m of open space, open country or registered common land. The site contains no open space, open country or registered common land. The majority of it is within an area where average commuting distance is in 21-40% range for the plan area.

IIA objective 2: To reduce the need to travel by private vehicle in the District and improve air quality

Overall effect: Minor negative (-)

Justification: Appraisal criteria and results are the same as shown under SA objective 1: greenhouse gas emissions.

IIA objective 4: To improve public health and wellbeing and reduce health inequalities in the District

Overall effect: Minor positive (+)

Score by criteria: 4a: Negligible (0); 4b: Negligible (0); 4c: Negligible (0); 4d: Negligible (0); 4e: Major negative (--); 4f: Major positive (++); 4g: Major positive (++)

Justification: The site is not within 500m of an AQMA. The majority of it is within an area where noise levels at night from roads and railways are below 50 dB and the noise levels as recorded for the 16-hour period between 0700 – 2300 are below 55 dB. The site does not lie within a noise contour associated with Southampton Airport. It is not within 400m of a wastewater treatment works or within 250m of a waste management facility. The site is not within 1,200m of an NHS GP surgery. It is within 300m of open space, open country or registered common land. The site contains no open space, open country or registered common land. It is within 200m of a public right of way or cycle path.

IIA objective 7: To ensure essential services and facilities and jobs in the District are accessible

Overall effect: Minor negative (-)

Justification: Appraisal criteria and results are the same as shown under SA objective 1: greenhouse gas emissions.

IIA objective 8: To support the sustainable growth of the District's economy

Overall effect: Negligible uncertain (0?)

Justification: The site is not in existing employment use.

IIA objective 9: To support the District's biodiversity and geodiversity

Overall effect: Significant negative (--)

Score by criteria: 9a: Minor negative (-); 9b: Minor negative (-); 9c: Major negative (--); 9d: Minor negative (-); 9e: Negligible (0)

Justification: The site is within a SSSI Impact Risk Zone for 'residential' or 'all planning applications'. It is within 500m of a locally designated wildlife site or ancient woodland. It is within a priority habitat. It is within 100m of a water course. The site does not intersect with a county or local geological site.

IIA objective 10: To conserve and enhance the character and distinctiveness of the District's landscapes.

Overall effect: Negligible uncertain (0?)

Justification: The site has low overall landscape sensitivity.

IIA objective 11: To conserve and enhance the District's historic environment including its setting.

Overall effect: Negligible uncertain (0?)

Justification: The site is rated 'green' for risk of effects on heritage assets.

IIA objective 12: To support the efficient use of the District's resources, including land and minerals

Overall effect: Significant negative (--)

Score by criteria: 12a: Major negative (--); 12b: Minor negative (-); 12c: Minor negative (-)

Justification: The majority of the site contains greenfield land. A significant proportion of the site ($\geq 25\%$) is on Grade 3 agricultural land or less than 25% of the site is on Grade 1 or 2 agricultural land. A significant proportion of the site ($\geq 25\%$) is within a Mineral Safeguarding Area.

IIA objective 13: To protect the quality and quantity of the District's water resource

Overall effect: Negligible (0)

Justification: The site does not fall within Source Protection Zone 1, 2 or 3, within a drinking water safeguard zone (groundwater), or within a drinking water safeguard zone (surface water).

IIA objective 14: To manage and reduce flood risk from all sources

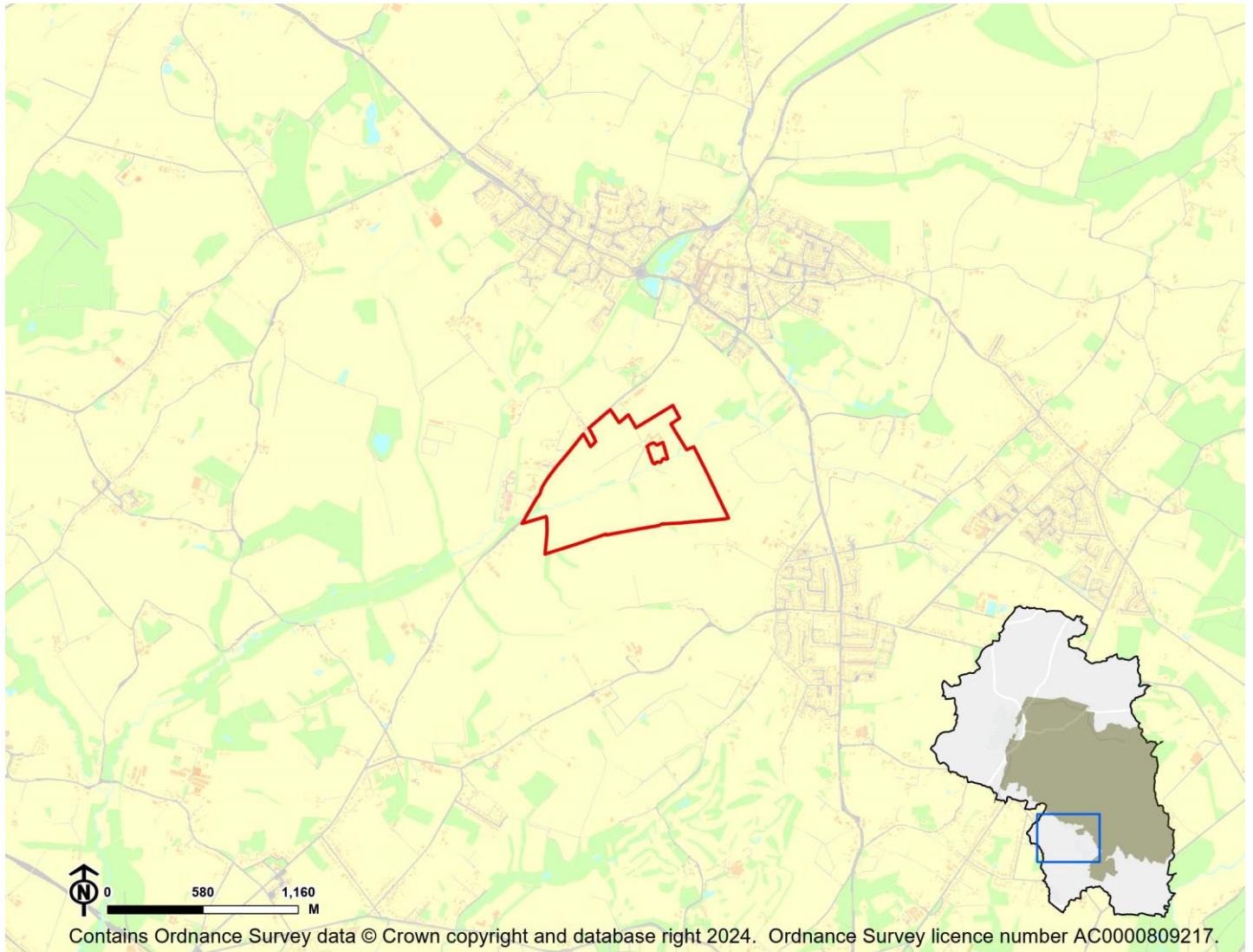
Overall effect: Negligible (0)

Score by criteria: 14a: Negligible (0); 14b: Negligible (0)

Justification: Less than 25% of the site is within flood zone 2 or 3. Less than 25% of the site has a 1 in 100 year or 1 in 30 year risk of surface water flooding.

BW31: Locks Farm, Botley Road, Bishops Waltham - Bishops Waltham

Proposed use: Residential use



IIA Objective	Score
IIA1: climate change mitigation	Minor negative (-)
IIA2: travel and air quality	Minor negative (-)
IIA4: health and wellbeing	Minor positive (+)
IIA7: services and facilities	Minor negative (-)
IIA8: economy	Negligible uncertain (0?)
IIA9: biodiversity and geodiversity	Significant negative (--)
IIA10: landscape	Minor negative uncertain (-?)
IIA11: historic environment	Negligible uncertain (0?)
IIA12: natural resources	Significant negative (--)
IIA13: water resources	Negligible (0)
IIA14: flood risk	Negligible (0)

IIA objective 1: To minimise the District's contribution to climate change through a reduction of greenhouse gas emissions from all sources and facilitate the aim of carbon neutrality by 2031

Overall effect: Minor negative (-)

Score by criteria: 1a: Minor negative (-); 1b: Minor negative (-); 1c: Minor negative (-); 1d: Major negative (--); 1e: Minor negative (-); 1f: Major negative (--); 1g: Major positive (++); 1h: Minor positive (+); 1i: Minor positive (+)

Justification: The site is within 801-1,200m of an NHS GP surgery. It is within 801-1,200m of a primary school. It is within 1,000-2,000m of a secondary school. It is not within 1,200m of a town centre. It is within 401-800m of a district or local centre. It is not within 2,000m of a railway station. It is within 300m of a bus stop. It is within 301-800m of open space, open country or registered common land. The site contains no open space, open county or registered common land. The majority of it is within an area where average commuting distance is in 21-40% range for the plan area.

IIA objective 2: To reduce the need to travel by private vehicle in the District and improve air quality

Overall effect: Minor negative (-)

Justification: Appraisal criteria and results are the same as shown under SA objective 1: greenhouse gas emissions.

IIA objective 4: To improve public health and wellbeing and reduce health inequalities in the District

Overall effect: Minor positive (+)

Score by criteria: 4a: Negligible (0); 4b: Negligible (0); 4c: Negligible (0); 4d: Negligible (0); 4e: Minor negative (-); 4f: Minor positive (+); 4g: Major positive (++)

Justification: The site is not within 500m of an AQMA. The majority of it is within an area where noise levels at night from roads and railways are below 50 dB and the noise levels as recorded for the 16-hour period between 0700 – 2300 are below 55 dB. The site does not lie within a noise contour associated with Southampton Airport. It is not within 400m of a wastewater treatment works or within 250m of a waste management facility. The site is within 801-1,200m of an NHS GP surgery. It is within 301-800m of open space, open country or registered common land. The site contains no open space, open county or registered common land. It is within 200m of a public right of way or cycle path.

IIA objective 7: To ensure essential services and facilities and jobs in the District are accessible

Overall effect: Minor negative (-)

Justification: Appraisal criteria and results are the same as shown under SA objective 1: greenhouse gas emissions.

IIA objective 8: To support the sustainable growth of the District's economy

Overall effect: Negligible uncertain (0?)

Justification: The site is not in existing employment use.

IIA objective 9: To support the District's biodiversity and geodiversity

Overall effect: Significant negative (--)

Score by criteria: 9a: Minor negative (-); 9b: Minor negative (-); 9c: Major negative (--); 9d: Minor negative (-); 9e: Negligible (0)

Justification: The site is within a SSSI Impact Risk Zone for 'residential' or 'all planning applications'. It is within 500m of a locally designated wildlife site or ancient woodland. It is within a priority habitat. It is within 100m of a water course. The site does not intersect with a county or local geological site.

IIA objective 10: To conserve and enhance the character and distinctiveness of the District's landscapes.

Overall effect: Minor negative uncertain (-?)

Justification: The site has medium or higher overall landscape sensitivity

IIA objective 11: To conserve and enhance the District's historic environment including its setting.

Overall effect: Negligible uncertain (0?)

Justification: The site is rated 'green' for risk of effects on heritage assets.

IIA objective 12: To support the efficient use of the District's resources, including land and minerals

Overall effect: Significant negative (--)

Score by criteria: 12a: Major negative (--); 12b: Negligible (0); 12c: Minor negative (-)

Justification: The majority of the site contains greenfield land. Less than 25% of the site is on Grade 3 agricultural land. A significant proportion of the site ($\geq 25\%$) is within a Mineral Safeguarding Area.

IIA objective 13: To protect the quality and quantity of the District's water resource

Overall effect: Negligible (0)

Justification: The site does not fall within Source Protection Zone 1, 2 or 3, within a drinking water safeguard zone (groundwater), or within a drinking water safeguard zone (surface water).

IIA objective 14: To manage and reduce flood risk from all sources

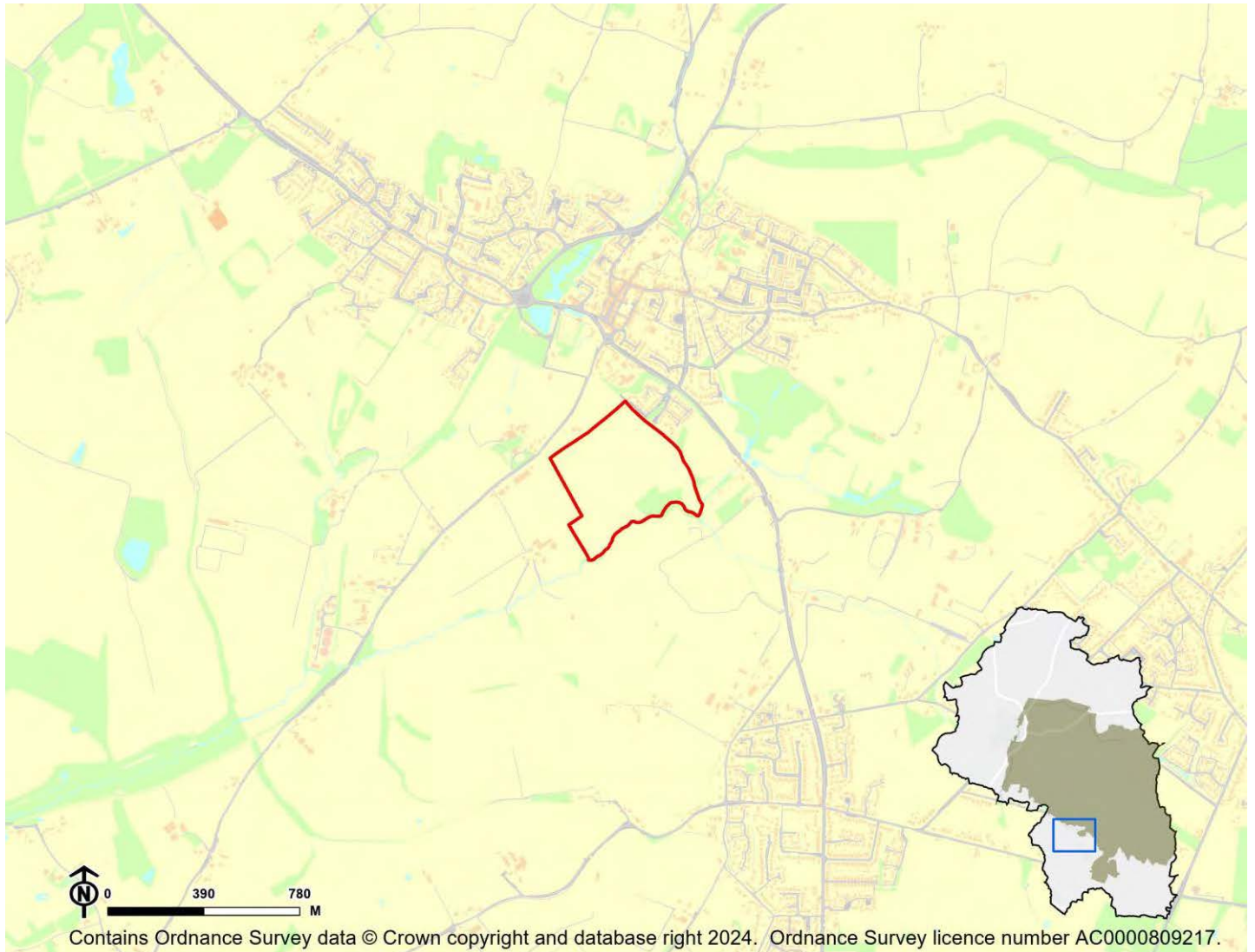
Overall effect: Negligible (0)

Score by criteria: 14a: Negligible (0); 14b: Negligible (0)

Justification: Less than 25% of the site is within flood zone 2 or 3. Less than 25% of the site has a 1 in 100 year or 1 in 30 year risk of surface water flooding.

BW36: Land at Botley Road (site split into 2 uses) - Bishops Waltham

Proposed use: Residential use



IIA Objective	Score
IIA1: climate change mitigation	Minor positive (+)
IIA2: travel and air quality	Minor positive (+)
IIA4: health and wellbeing	Minor positive (+)
IIA7: services and facilities	Minor positive (+)
IIA8: economy	Negligible uncertain (0?)
IIA9: biodiversity and geodiversity	Significant negative (--)
IIA10: landscape	Minor negative uncertain (-?)
IIA11: historic environment	Negligible uncertain (0?)
IIA12: natural resources	Significant negative (--)
IIA13: water resources	Negligible (0)
IIA14: flood risk	Negligible (0)

IIA objective 1: To minimise the District's contribution to climate change through a reduction of greenhouse gas emissions from all sources and facilitate the aim of carbon neutrality by 2031

Overall effect: Minor positive (+)

Score by criteria: 1a: Minor positive (+); 1b: Minor positive (+); 1c: Minor negative (-); 1d: Major negative (--); 1e: Minor positive (+); 1f: Major negative (--); 1g: Major positive (++); 1h: Minor positive (+); 1i: Minor positive (+)

Justification: The site is within 401-800m of an NHS GP surgery. It is within 401-800m of a primary school. It is within 1,000-2,000m of a secondary school. It is not within 1,200m of a town centre. It is within 201-400m of a district or local centre. It is not within 2,000m of a railway station. It is within 300m of a bus stop. It is within 300m of open space, open country or registered common land. Less than 25% of the site contains open space, open county or registered common land, which could be lost to development. The majority of it is within an area where average commuting distance is in 21-40% range for the plan area.

IIA objective 2: To reduce the need to travel by private vehicle in the District and improve air quality

Overall effect: Minor positive (+)

Justification: Appraisal criteria and results are the same as shown under SA objective 1: greenhouse gas emissions.

IIA objective 4: To improve public health and wellbeing and reduce health inequalities in the District

Overall effect: Minor positive (+)

Score by criteria: 4a: Negligible (0); 4b: Negligible (0); 4c: Negligible (0); 4d: Negligible (0); 4e: Minor positive (+); 4f: Minor positive (+); 4g: Major positive (++)

Justification: The site is not within 500m of an AQMA. The majority of it is within an area where noise levels at night from roads and railways are below 50 dB and the noise levels as recorded for the 16-hour period between 0700 – 2300 are below 55 dB. The site does not lie within a noise contour associated with Southampton Airport. It is not within 400m of a wastewater treatment works or within 250m of a waste management facility. The site is within 401-800m of an NHS GP surgery. It is within 300m of open space, open country or registered common land. Less than 25% of the site contains open space, open county or registered common land, which could be lost to development. It is within 200m of a public right of way or cycle path.

IIA objective 7: To ensure essential services and facilities and jobs in the District are accessible

Overall effect: Minor positive (+)

Justification: Appraisal criteria and results are the same as shown under SA objective 1: greenhouse gas emissions.

IIA objective 8: To support the sustainable growth of the District's economy

Overall effect: Negligible uncertain (0?)

Justification: The site is not in existing employment use.

IIA objective 9: To support the District's biodiversity and geodiversity

Overall effect: Significant negative (--)

Score by criteria: 9a: Minor negative (-); 9b: Minor negative (-); 9c: Major negative (--); 9d: Minor negative (-); 9e: Negligible (0)

Justification: The site is within a SSSI Impact Risk Zone for 'residential' or 'all planning applications'. It is within 500m of a locally designated wildlife site or ancient woodland. It is within a priority habitat. It is within 100m of a water course. The site does not intersect with a county or local geological site.

IIA objective 10: To conserve and enhance the character and distinctiveness of the District's landscapes.

Overall effect: Minor negative uncertain (-?)

Justification: The site has medium or higher overall landscape sensitivity

IIA objective 11: To conserve and enhance the District's historic environment including its setting.

Overall effect: Negligible uncertain (0?)

Justification: The site is rated 'green' for risk of effects on heritage assets.

IIA objective 12: To support the efficient use of the District's resources, including land and minerals

Overall effect: Significant negative (--)

Score by criteria: 12a: Major negative (--); 12b: Negligible (0); 12c: Minor negative (-)

Justification: The majority of the site contains greenfield land. Less than 25% of the site is on Grade 3 agricultural land. A significant proportion of the site ($\geq 25\%$) is within a Mineral Safeguarding Area.

IIA objective 13: To protect the quality and quantity of the District's water resource

Overall effect: Negligible (0)

Justification: The site does not fall within Source Protection Zone 1, 2 or 3, within a drinking water safeguard zone (groundwater), or within a drinking water safeguard zone (surface water).

IIA objective 14: To manage and reduce flood risk from all sources

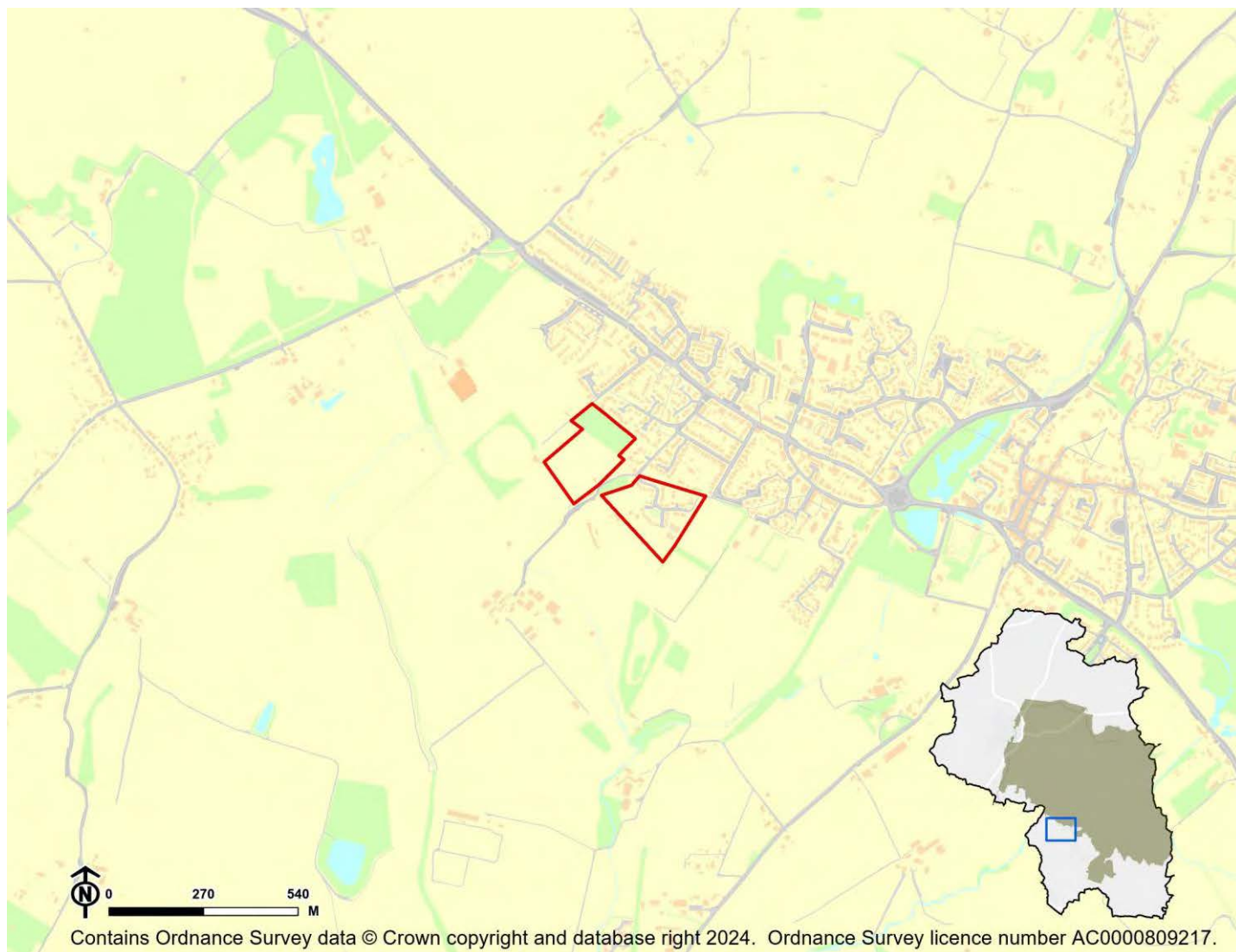
Overall effect: Negligible (0)

Score by criteria: 14a: Negligible (0); 14b: Negligible (0)

Justification: Less than 25% of the site is within flood zone 2 or 3. Less than 25% of the site has a 1 in 100 year or 1 in 30 year risk of surface water flooding.

BW39: The Vineyard/Tangier Lane - Bishops Waltham

Proposed use: Residential use



IIA Objective	Score
IIA1: climate change mitigation	Minor negative (-)
IIA2: travel and air quality	Minor negative (-)
IIA4: health and wellbeing	Minor positive (+)
IIA7: services and facilities	Minor negative (-)
IIA8: economy	Negligible uncertain (0?)
IIA9: biodiversity and geodiversity	Significant negative (--)
IIA10: landscape	Negligible uncertain (0?)
IIA11: historic environment	Negligible uncertain (0?)
IIA12: natural resources	Significant negative (--)
IIA13: water resources	Negligible (0)
IIA14: flood risk	Negligible (0)

IIA objective 1: To minimise the District's contribution to climate change through a reduction of greenhouse gas emissions from all sources and facilitate the aim of carbon neutrality by 2031

Overall effect: Minor negative (-)

Score by criteria: 1a: Minor negative (-); 1b: Major negative (--); 1c: Major negative (--); 1d: Major negative (--); 1e: Minor negative (-); 1f: Major negative (--); 1g: Major positive (++); 1h: Minor positive (+); 1i: Minor positive (+)

Justification: The site is within 801-1,200m of an NHS GP surgery. It is not within 1,200m of a primary school. It is not within 2,000m of a secondary school. It is not within 1,200m of a town centre. It is within 401-800m of a district or local centre. It is not within 2,000m of a railway station. It is within 300m of a bus stop. It is within 300m of open space, open country or registered common land. Less than 25% of the site contains open space, open country or registered common land, which could be lost to development. The majority of it is within an area where average commuting distance is in 21-40% range for the plan area.

IIA objective 2: To reduce the need to travel by private vehicle in the District and improve air quality

Overall effect: Minor negative (-)

Justification: Appraisal criteria and results are the same as shown under SA objective 1: greenhouse gas emissions.

IIA objective 4: To improve public health and wellbeing and reduce health inequalities in the District

Overall effect: Minor positive (+)

Score by criteria: 4a: Negligible (0); 4b: Negligible (0); 4c: Negligible (0); 4d: Negligible (0); 4e: Minor negative (-); 4f: Minor positive (+); 4g: Major positive (++)

Justification: The site is not within 500m of an AQMA. The majority of it is within an area where noise levels at night from roads and railways are below 50 dB and the noise levels as recorded for the 16-hour period between 0700 – 2300 are below 55 dB. The site does not lie within a noise contour associated with Southampton Airport. It is not within 400m of a wastewater treatment works or within 250m of a waste management facility. The site is within 801-1,200m of an NHS GP surgery. It is within 300m of open space, open country or registered common land. Less than 25% of the site contains open space, open country or registered common land, which could be lost to development. It is within 200m of a public right of way or cycle path.

IIA objective 7: To ensure essential services and facilities and jobs in the District are accessible

Overall effect: Minor negative (-)

Justification: Appraisal criteria and results are the same as shown under SA objective 1: greenhouse gas emissions.

IIA objective 8: To support the sustainable growth of the District's economy

Overall effect: Negligible uncertain (0?)

Justification: The site is not in existing employment use.

IIA objective 9: To support the District's biodiversity and geodiversity

Overall effect: Significant negative (--)

Score by criteria: 9a: Minor negative (-); 9b: Major negative (--); 9c: Minor negative (-); 9d: Negligible (0); 9e: Negligible (0)

Justification: The site is within a SSSI Impact Risk Zone for 'residential' or 'all planning applications'. It is within a locally designated wildlife site or ancient woodland. It is within 200m of a priority habitat. It is not within 100m of a water course. The site does not intersect with a county or local geological site.

IIA objective 10: To conserve and enhance the character and distinctiveness of the District's landscapes.

Overall effect: Negligible uncertain (0?)

Justification: The site has low overall landscape sensitivity.

IIA objective 11: To conserve and enhance the District's historic environment including its setting.

Overall effect: Negligible uncertain (0?)

Justification: The site is rated 'green' for risk of effects relating to historical constraints.

IIA objective 12: To support the efficient use of the District's resources, including land and minerals

Overall effect: Significant negative (--)

Score by criteria: 12a: Major negative (--); 12b: Negligible (0); 12c: Negligible (0)

Justification: The majority of the site contains greenfield land. Less than 25% of the site is on Grade 3 agricultural land. Less than 25% of the site is within a Mineral Safeguarding Area.

IIA objective 13: To protect the quality and quantity of the District's water resource

Overall effect: Negligible (0)

Justification: The site does not fall within Source Protection Zone 1, 2 or 3, within a drinking water safeguard zone (groundwater), or within a drinking water safeguard zone (surface water).

IIA objective 14: To manage and reduce flood risk from all sources

Overall effect: Negligible (0)

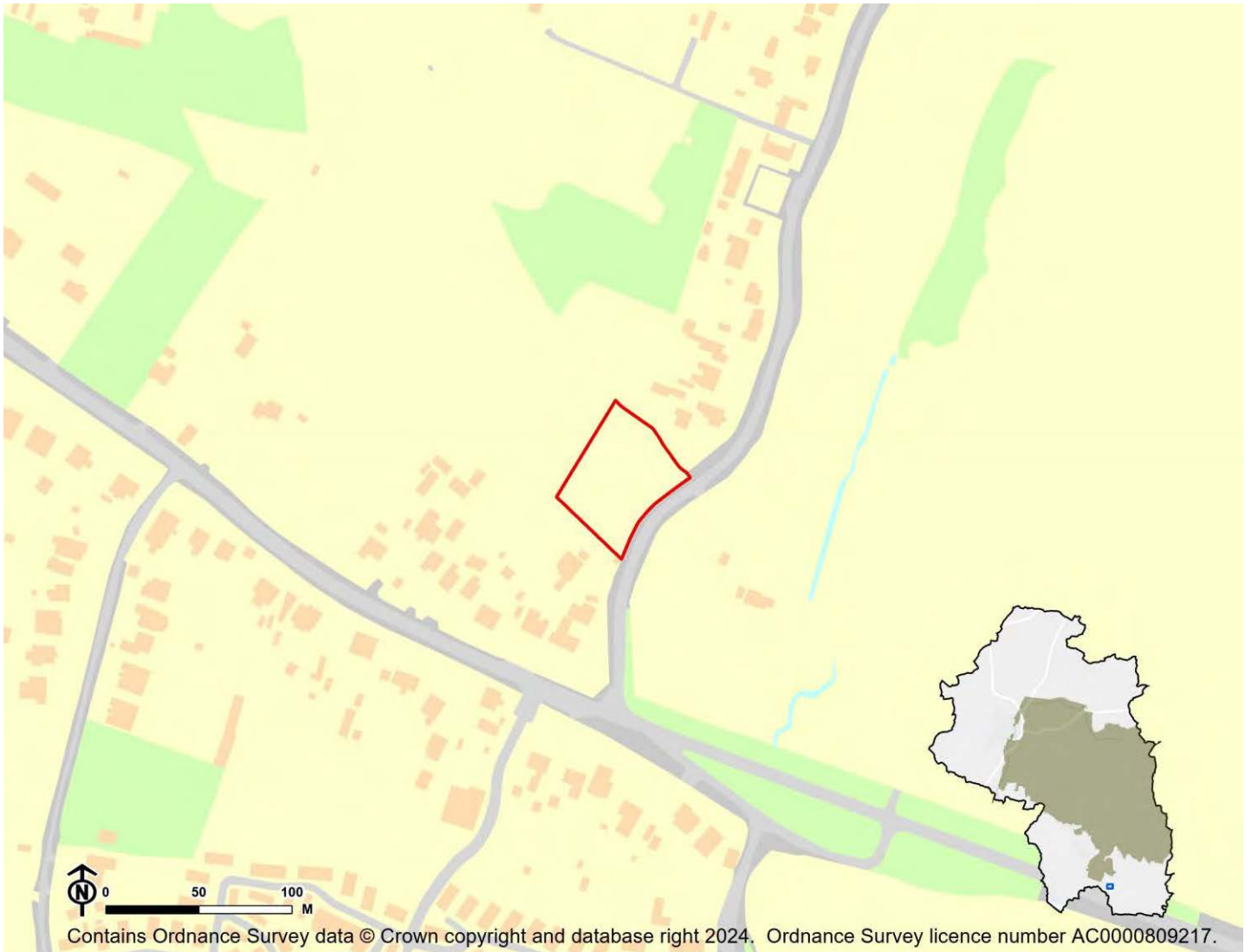
Score by criteria: 14a: Negligible (0); 14b: Negligible (0)

Justification: Less than 25% of the site is within flood zone 2 or 3. Less than 25% of the site has a 1 in 100 year or 1 in 30 year risk of surface water flooding.

Boarhunt

BO01: Land adjacent Springfield - Boarhunt

Proposed use: Residential use



IIA Objective	Score
IIA1: climate change mitigation	Minor negative (-)
IIA2: travel and air quality	Minor negative (-)
IIA4: health and wellbeing	Minor negative (-)
IIA7: services and facilities	Minor negative (-)
IIA8: economy	Negligible uncertain (0?)
IIA9: biodiversity and geodiversity	Significant negative (--)
IIA10: landscape	Negligible uncertain (0?)
IIA11: historic environment	Negligible uncertain (0?)
IIA12: natural resources	Significant negative (--)
IIA13: water resources	Negligible (0)
IIA14: flood risk	Negligible (0)

IIA objective 1: To minimise the District's contribution to climate change through a reduction of greenhouse gas emissions from all sources and facilitate the aim of carbon neutrality by 2031

Overall effect: Minor negative (-)

Score by criteria: 1a: Major negative (--); 1b: Major negative (--); 1c: Major negative (--); 1d: Major negative (--); 1e: Major negative (--); 1f: Major negative (--); 1g: Major positive (++); 1h: Minor negative (-); 1i: Major positive (++)

Justification: The site is not within 1,200m of an NHS GP surgery. It is not within 1,200m of a primary school. It is not within 2,000m of a secondary school. It is not within 1,200m of a town centre. It is not within 800m of a district or local centre. It is not within 2,000m of a railway station. It is within 300m of a bus stop. It is within 801-1,200m of open space, open country or registered common land. The site contains no open space, open county or registered common land. The majority of it is within an area where average commuting distance is in lowest 20% of average commuting distances for the plan area.

IIA objective 2: To reduce the need to travel by private vehicle in the District and improve air quality

Overall effect: Minor negative (-)

Justification: Appraisal criteria and results are the same as shown under SA objective 1: greenhouse gas emissions.

IIA objective 4: To improve public health and wellbeing and reduce health inequalities in the District

Overall effect: Minor negative (-)

Score by criteria: 4a: Negligible (0); 4b: Negligible (0); 4c: Negligible (0); 4d: Negligible (0); 4e: Major negative (--); 4f: Minor negative (-); 4g: Major positive (++)

Justification: The site is not within 500m of an AQMA. The majority of it is within an area where noise levels at night from roads and railways are below 50 dB and the noise levels as recorded for the 16-hour period between 0700 – 2300 are below 55 dB. The site does not lie within a noise contour associated with Southampton Airport. It is not within 400m of a wastewater treatment works or within 250m of a waste management facility. The site is not within 1,200m of an NHS GP surgery. It is within 801-1,200m of open space, open country or registered common land. The site contains no open space, open county or registered common land. It is within 200m of a public right of way or cycle path.

IIA objective 7: To ensure essential services and facilities and jobs in the District are accessible

Overall effect: Minor negative (-)

Justification: Appraisal criteria and results are the same as shown under SA objective 1: greenhouse gas emissions.

IIA objective 8: To support the sustainable growth of the District's economy

Overall effect: Negligible uncertain (0?)

Justification: The site is not in existing employment use.

IIA objective 9: To support the District's biodiversity and geodiversity

Overall effect: Significant negative (--)

Score by criteria: 9a: Minor negative (-); 9b: Minor negative (-); 9c: Minor negative (-); 9d: Minor negative (-); 9e: Negligible (0)

Justification: The site is within a SSSI Impact Risk Zone for 'residential' or 'all planning applications'. It is within 500m of a locally designated wildlife site or ancient woodland. It is within 200m of a priority habitat. It is within 100m of a water course. The site does not intersect with a county or local geological site.

IIA objective 10: To conserve and enhance the character and distinctiveness of the District's landscapes.

Overall effect: Negligible uncertain (0?)

Justification: The site has low overall landscape sensitivity.

IIA objective 11: To conserve and enhance the District's historic environment including its setting.

Overall effect: Negligible uncertain (0?)

Justification: The site is rated 'green' for risk of effects on heritage assets.

IIA objective 12: To support the efficient use of the District's resources, including land and minerals

Overall effect: Significant negative (--)

Score by criteria: 12a: Major negative (--); 12b: Negligible (0); 12c: Minor negative (-)

Justification: The majority of the site contains greenfield land. Less than 25% of the site is on Grade 3 agricultural land. A significant proportion of the site ($\geq 25\%$) is within a Mineral Safeguarding Area.

IIA objective 13: To protect the quality and quantity of the District's water resource

Overall effect: Negligible (0)

Justification: The site does not fall within Source Protection Zone 1, 2 or 3, within a drinking water safeguard zone (groundwater), or within a drinking water safeguard zone (surface water).

IIA objective 14: To manage and reduce flood risk from all sources

Overall effect: Negligible (0)

Score by criteria: 14a: Negligible (0); 14b: Negligible (0)

Justification: Less than 25% of the site is within flood zone 2 or 3. Less than 25% of the site has a 1 in 100 year or 1 in 30 year risk of surface water flooding.

BO02: Land to the rear of Springfield - Boarhunt

Proposed use: Residential use



IIA Objective	Score
IIA1: climate change mitigation	Minor negative (-)
IIA2: travel and air quality	Minor negative (-)
IIA4: health and wellbeing	Minor positive (+)
IIA7: services and facilities	Minor negative (-)
IIA8: economy	Negligible uncertain (0?)
IIA9: biodiversity and geodiversity	Significant negative (--)
IIA10: landscape	Negligible uncertain (0?)
IIA11: historic environment	Negligible uncertain (0?)
IIA12: natural resources	Significant negative (--)
IIA13: water resources	Negligible (0)
IIA14: flood risk	Minor negative (-)

IIA objective 1: To minimise the District's contribution to climate change through a reduction of greenhouse gas emissions from all sources and facilitate the aim of carbon neutrality by 2031

Overall effect: Minor negative (-)

Score by criteria: 1a: Major negative (--); 1b: Major negative (--); 1c: Major negative (--); 1d: Major negative (--); 1e: Major negative (--); 1f: Major negative (--); 1g: Major positive (++); 1h: Minor positive (+); 1i: Major positive (++)

Justification: The site is not within 1,200m of an NHS GP surgery. It is not within 1,200m of a primary school. It is not within 2,000m of a secondary school. It is not within 1,200m of a town centre. It is not within 800m of a district or local centre. It is not within 2,000m of a railway station. It is within 300m of a bus stop. It is within 301-800m of open space, open country or registered common land. The site contains no open space, open county or registered common land. The majority of it is within an area where average commuting distance is in lowest 20% of average commuting distances for the plan area.

IIA objective 2: To reduce the need to travel by private vehicle in the District and improve air quality

Overall effect: Minor negative (-)

Justification: Appraisal criteria and results are the same as shown under SA objective 1: greenhouse gas emissions.

IIA objective 4: To improve public health and wellbeing and reduce health inequalities in the District

Overall effect: Minor positive (+)

Score by criteria: 4a: Negligible (0); 4b: Negligible (0); 4c: Negligible (0); 4d: Negligible (0); 4e: Major negative (--); 4f: Minor positive (+); 4g: Major positive (++)

Justification: The site is not within 500m of an AQMA. The majority of it is within an area where noise levels at night from roads and railways are below 50 dB and the noise levels as recorded for the 16-hour period between 0700 – 2300 are below 55 dB. The site does not lie within a noise contour associated with Southampton Airport. It is not within 400m of a wastewater treatment works or within 250m of a waste management facility. The site is not within 1,200m of an NHS GP surgery. It is within 301-800m of open space, open country or registered common land. The site contains no open space, open county or registered common land. It is within 200m of a public right of way or cycle path.

IIA objective 7: To ensure essential services and facilities and jobs in the District are accessible

Overall effect: Minor negative (-)

Justification: Appraisal criteria and results are the same as shown under SA objective 1: greenhouse gas emissions.

IIA objective 8: To support the sustainable growth of the District's economy

Overall effect: Negligible uncertain (0?)

Justification: The site is not in existing employment use.

IIA objective 9: To support the District's biodiversity and geodiversity

Overall effect: Significant negative (--)

Score by criteria: 9a: Minor negative (-); 9b: Minor negative (-); 9c: Minor negative (-); 9d: Negligible (0); 9e: Negligible (0)

Justification: The site is within a SSSI Impact Risk Zone for 'residential' or 'all planning applications'. It is within 500m of a locally designated wildlife site or ancient woodland. It is within 200m of a priority habitat. It is not within 100m of a water course. The site does not intersect with a county or local geological site.

IIA objective 10: To conserve and enhance the character and distinctiveness of the District's landscapes.

Overall effect: Negligible uncertain (0?)

Justification: The site has low overall landscape sensitivity.

IIA objective 11: To conserve and enhance the District's historic environment including its setting.

Overall effect: Negligible uncertain (0?)

Justification: The site is rated 'green' for risk of effects on heritage assets.

IIA objective 12: To support the efficient use of the District's resources, including land and minerals

Overall effect: Significant negative (--)

Score by criteria: 12a: Major negative (--); 12b: Negligible (0); 12c: Minor negative (-)

Justification: The majority of the site contains greenfield land. Less than 25% of the site is on Grade 3 agricultural land. A significant proportion of the site ($\geq 25\%$) is within a Mineral Safeguarding Area.

IIA objective 13: To protect the quality and quantity of the District's water resource

Overall effect: Negligible (0)

Justification: The site does not fall within Source Protection Zone 1, 2 or 3, within a drinking water safeguard zone (groundwater), or within a drinking water safeguard zone (surface water).

IIA objective 14: To manage and reduce flood risk from all sources

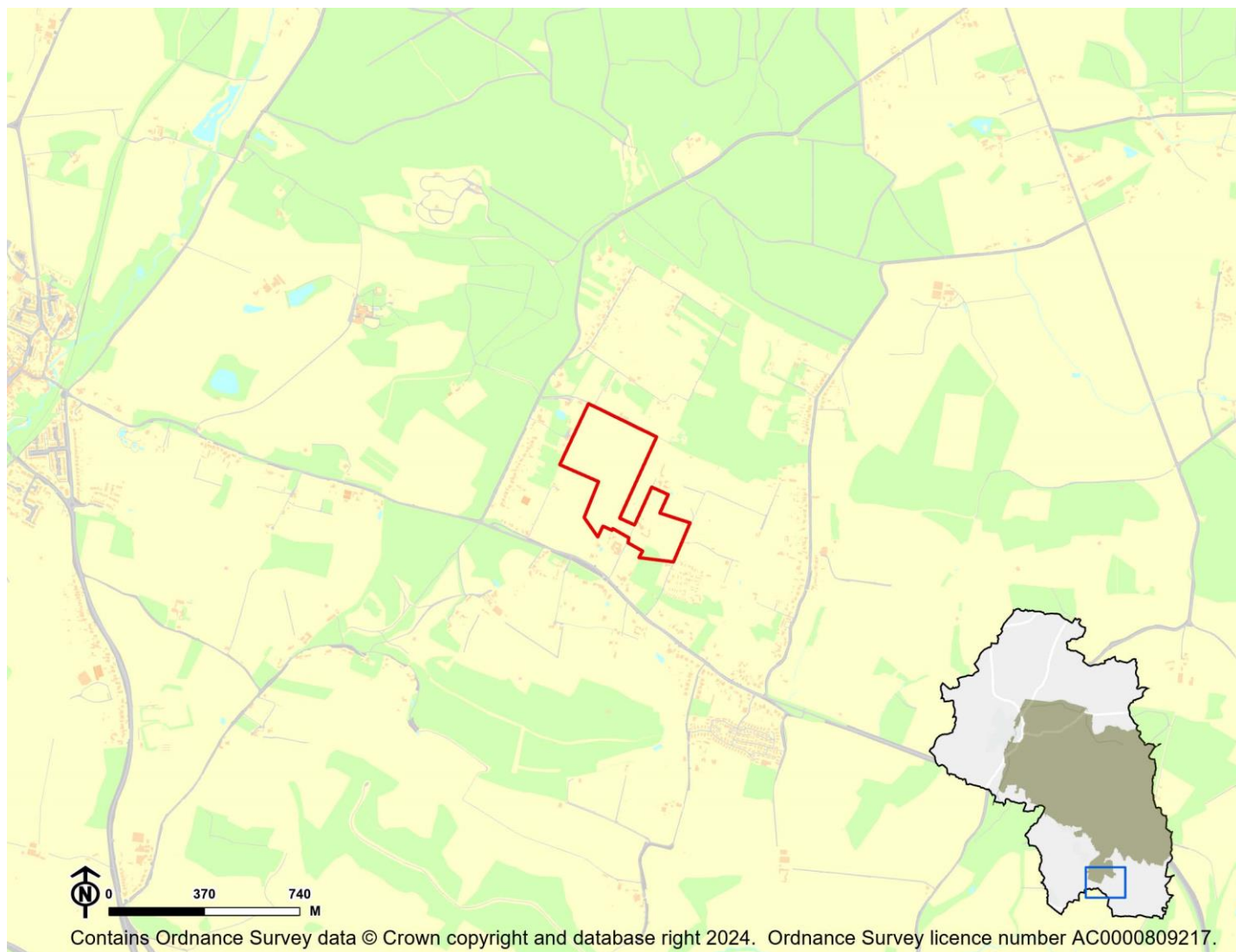
Overall effect: Minor negative (-)

Score by criteria: 14a: Negligible (0); 14b: Minor negative (-)

Justification: Less than 25% of the site is within flood zone 2 or 3. A significant proportion of site ($\geq 25\%$) has a 1 in 100 year risk of surface water flooding.

BO04: Land lying to the north of Southwick Road, North Boarhunt, Hampshire - Boarhunt

Proposed use: Residential use



IIA Objective	Score
IIA1: climate change mitigation	Minor negative (-)
IIA2: travel and air quality	Minor negative (-)
IIA4: health and wellbeing	Minor positive (+)
IIA7: services and facilities	Minor negative (-)
IIA8: economy	Negligible uncertain (0?)
IIA9: biodiversity and geodiversity	Significant negative (--)
IIA10: landscape	Negligible uncertain (0?)
IIA11: historic environment	Negligible uncertain (0?)
IIA12: natural resources	Significant negative (--)
IIA13: water resources	Negligible (0)
IIA14: flood risk	Negligible (0)

IIA objective 1: To minimise the District's contribution to climate change through a reduction of greenhouse gas emissions from all sources and facilitate the aim of carbon neutrality by 2031

Overall effect: Minor negative (-)

Score by criteria: 1a: Major negative (--); 1b: Major negative (--); 1c: Major negative (--); 1d: Major negative (--); 1e: Major negative (--); 1f: Major negative (--); 1g: Major positive (++); 1h: Major positive (++); 1i: Major positive (++)

Justification: The site is not within 1,200m of an NHS GP surgery. It is not within 1,200m of a primary school. It is not within 2,000m of a secondary school. It is not within 1,200m of a town centre. It is not within 800m of a district or local centre. It is not within 2,000m of a railway station. It is within 300m of a bus stop. It is within 300m of open space, open country or registered common land. The site contains no open space, open county or registered common land. The majority of it is within an area where average commuting distance is in lowest 20% of average commuting distances for the plan area.

IIA objective 2: To reduce the need to travel by private vehicle in the District and improve air quality

Overall effect: Minor negative (-)

Justification: Appraisal criteria and results are the same as shown under SA objective 1: greenhouse gas emissions.

IIA objective 4: To improve public health and wellbeing and reduce health inequalities in the District

Overall effect: Minor positive (+)

Score by criteria: 4a: Negligible (0); 4b: Negligible (0); 4c: Negligible (0); 4d: Negligible (0); 4e: Major negative (--); 4f: Major positive (++); 4g: Major positive (++)

Justification: The site is not within 500m of an AQMA. The majority of it is within an area where noise levels at night from roads and railways are below 50 dB and the noise levels as recorded for the 16-hour period between 0700 – 2300 are below 55 dB. The site does not lie within a noise contour associated with Southampton Airport. It is not within 400m of a wastewater treatment works or within 250m of a waste management facility. The site is not within 1,200m of an NHS GP surgery. It is within 300m of open space, open country or registered common land. The site contains no open space, open county or registered common land. It is within 200m of a public right of way or cycle path.

IIA objective 7: To ensure essential services and facilities and jobs in the District are accessible

Overall effect: Minor negative (-)

Justification: Appraisal criteria and results are the same as shown under SA objective 1: greenhouse gas emissions.

IIA objective 8: To support the sustainable growth of the District's economy

Overall effect: Negligible uncertain (0?)

Justification: The site is not in existing employment use.

IIA objective 9: To support the District's biodiversity and geodiversity

Overall effect: Significant negative (--)

Score by criteria: 9a: Minor negative (-); 9b: Minor negative (-); 9c: Major negative (--); 9d: Negligible (0); 9e: Negligible (0)

Justification: The site is within a SSSI Impact Risk Zone for 'residential' or 'all planning applications'. It is within 500m of a locally designated wildlife site or ancient woodland. It is within a priority habitat. It is not within 100m of a water course. The site does not intersect with a county or local geological site.

IIA objective 10: To conserve and enhance the character and distinctiveness of the District's landscapes.

Overall effect: Negligible uncertain (0?)

Justification: The site has low overall landscape sensitivity.

IIA objective 11: To conserve and enhance the District's historic environment including its setting.

Overall effect: Negligible uncertain (0?)

Justification: The site is rated 'green' for risk of effects on heritage assets.

IIA objective 12: To support the efficient use of the District's resources, including land and minerals

Overall effect: Significant negative (--)

Score by criteria: 12a: Major negative (--); 12b: Negligible (0); 12c: Minor negative (-)

Justification: The majority of the site contains greenfield land. Less than 25% of the site is on Grade 3 agricultural land. A significant proportion of the site ($\geq 25\%$) is within a Mineral Safeguarding Area.

IIA objective 13: To protect the quality and quantity of the District's water resource

Overall effect: Negligible (0)

Justification: The site does not fall within Source Protection Zone 1, 2 or 3, within a drinking water safeguard zone (groundwater), or within a drinking water safeguard zone (surface water).

IIA objective 14: To manage and reduce flood risk from all sources

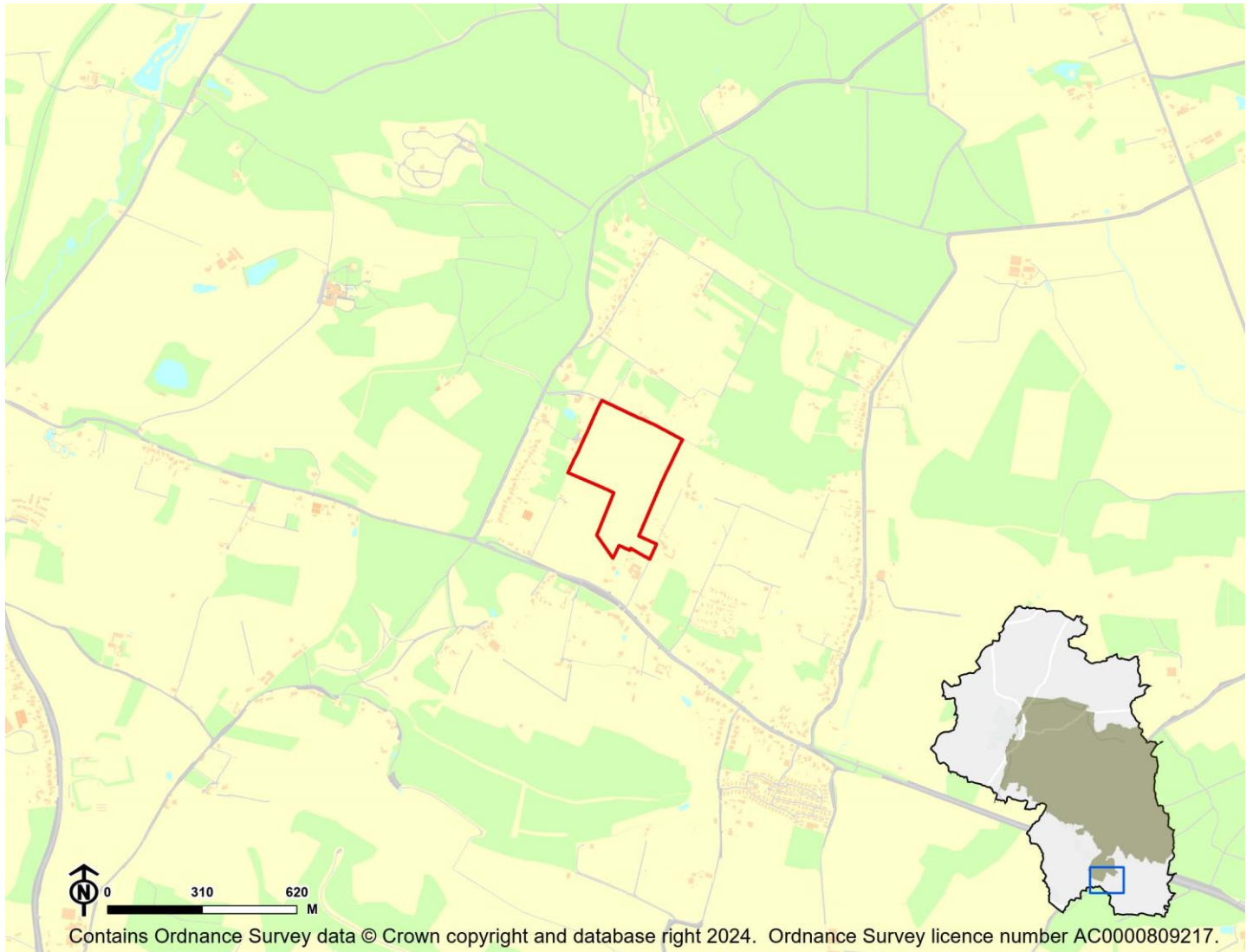
Overall effect: Negligible (0)

Score by criteria: 14a: Negligible (0); 14b: Negligible (0)

Justification: Less than 25% of the site is within flood zone 2 or 3. Less than 25% of the site has a 1 in 100 year or 1 in 30 year risk of surface water flooding.

BO05: Land at Southwick Road - Boarhunt

Proposed use: Sui-Generis



IIA Objective	Score
IIA1: climate change mitigation	Minor negative (-)
IIA2: travel and air quality	Minor negative (-)
IIA4: health and wellbeing	Minor positive (+)
IIA7: services and facilities	Minor negative (-)
IIA8: economy	Negligible uncertain (0?)
IIA9: biodiversity and geodiversity	Significant negative (--)
IIA10: landscape	Negligible uncertain (0?)
IIA11: historic environment	Negligible uncertain (0?)
IIA12: natural resources	Significant negative (--)
IIA13: water resources	Negligible (0)
IIA14: flood risk	Negligible (0)

IIA objective 1: To minimise the District's contribution to climate change through a reduction of greenhouse gas emissions from all sources and facilitate the aim of carbon neutrality by 2031

Overall effect: Minor negative (-)

Score by criteria: 1a: Major negative (--); 1b: Major negative (--); 1c: Major negative (--); 1d: Major negative (--); 1e: Major negative (--); 1f: Major negative (--); 1g: Major positive (++); 1h: Major positive (++); 1i: Major positive (++)

Justification: The site is not within 1,200m of an NHS GP surgery. It is not within 1,200m of a primary school. It is not within 2,000m of a secondary school. It is not within 1,200m of a town centre. It is not within 800m of a district or local centre. It is not within 2,000m of a railway station. It is within 300m of a bus stop. It is within 300m of open space, open country or registered common land. The site contains no open space, open county or registered common land. The majority of it is within an area where average commuting distance is in lowest 20% of average commuting distances for the plan area.

IIA objective 2: To reduce the need to travel by private vehicle in the District and improve air quality

Overall effect: Minor negative (-)

Justification: Appraisal criteria and results are the same as shown under SA objective 1: greenhouse gas emissions.

IIA objective 4: To improve public health and wellbeing and reduce health inequalities in the District

Overall effect: Minor positive (+)

Score by criteria: 4a: Negligible (0); 4b: Negligible (0); 4c: Negligible (0); 4d: Negligible (0); 4e: Major negative (--); 4f: Major positive (++); 4g: Major positive (++)

Justification: The site is not within 500m of an AQMA. The majority of it is within an area where noise levels at night from roads and railways are below 50 dB and the noise levels as recorded for the 16-hour period between 0700 – 2300 are below 55 dB. The site does not lie within a noise contour associated with Southampton Airport. It is not within 400m of a wastewater treatment works or within 250m of a waste management facility. The site is not within 1,200m of an NHS GP surgery. It is within 300m of open space, open country or registered common land. The site contains no open space, open county or registered common land. It is within 200m of a public right of way or cycle path.

IIA objective 7: To ensure essential services and facilities and jobs in the District are accessible

Overall effect: Minor negative (-)

Justification: Appraisal criteria and results are the same as shown under SA objective 1: greenhouse gas emissions.

IIA objective 8: To support the sustainable growth of the District's economy

Overall effect: Negligible uncertain (0?)

Justification: The site is not in existing employment use.

IIA objective 9: To support the District's biodiversity and geodiversity

Overall effect: Significant negative (--)

Score by criteria: 9a: Minor negative (-); 9b: Minor negative (-); 9c: Minor negative (-); 9d: Negligible (0); 9e: Negligible (0)

Justification: The site is within a SSSI Impact Risk Zone for 'residential' or 'all planning applications'. It is within 500m of a locally designated wildlife site or ancient woodland. It is within 200m of a priority habitat. It is not within 100m of a water course. The site does not intersect with a county or local geological site.

IIA objective 10: To conserve and enhance the character and distinctiveness of the District's landscapes.

Overall effect: Negligible uncertain (0?)

Justification: The site has low overall landscape sensitivity.

IIA objective 11: To conserve and enhance the District's historic environment including its setting.

Overall effect: Negligible uncertain (0?)

Justification: The site is rated 'green' for risk of effects on heritage assets.

IIA objective 12: To support the efficient use of the District's resources, including land and minerals

Overall effect: Significant negative (--)

Score by criteria: 12a: Major negative (--); 12b: Negligible (0); 12c: Minor negative (-)

Justification: The majority of the site contains greenfield land. Less than 25% of the site is on Grade 3 agricultural land. A significant proportion of the site ($\geq 25\%$) is within a Mineral Safeguarding Area.

IIA objective 13: To protect the quality and quantity of the District's water resource

Overall effect: Negligible (0)

Justification: The site does not fall within Source Protection Zone 1, 2 or 3, within a drinking water safeguard zone (groundwater), or within a drinking water safeguard zone (surface water).

IIA objective 14: To manage and reduce flood risk from all sources

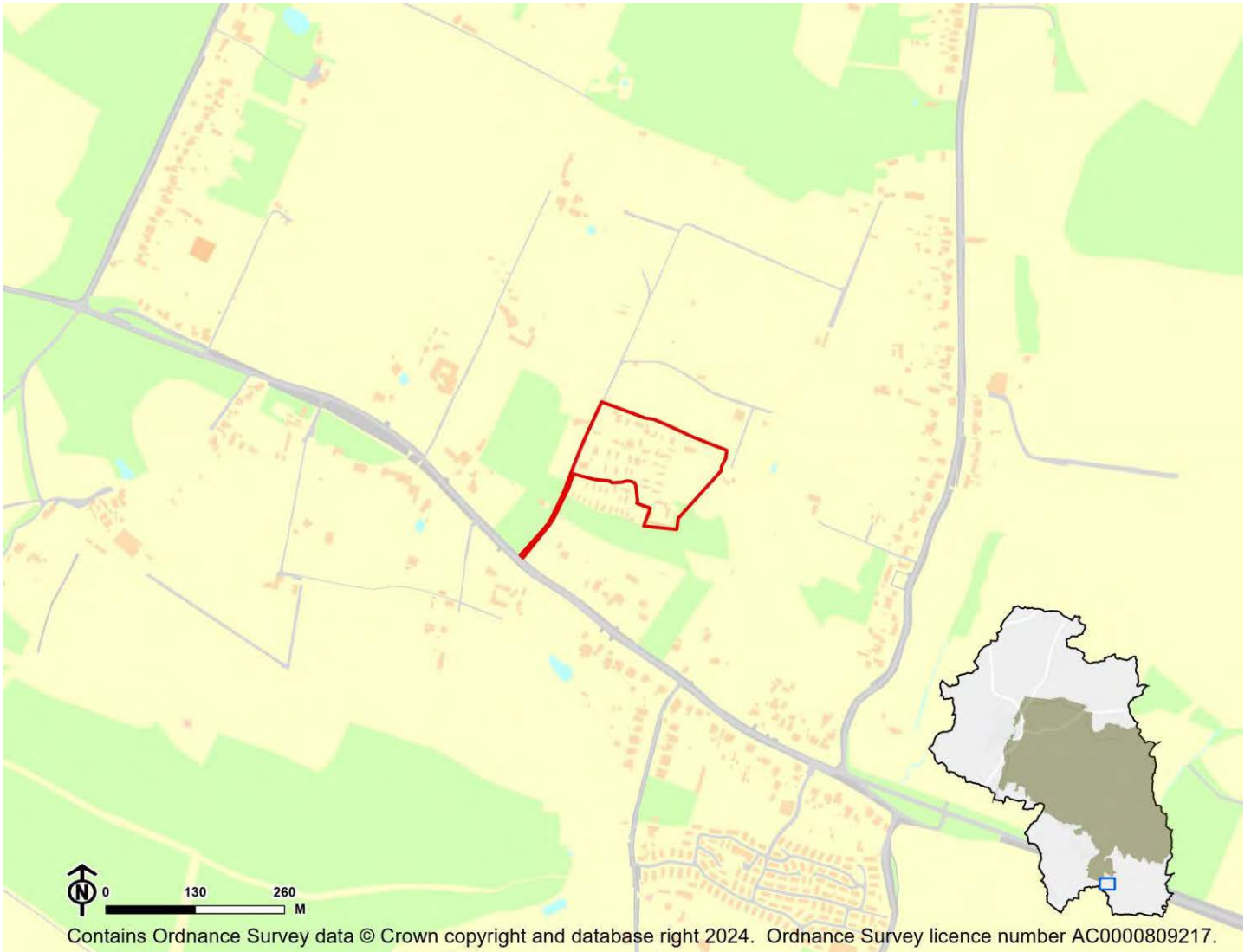
Overall effect: Negligible (0)

Score by criteria: 14a: Negligible (0); 14b: Negligible (0)

Justification: Less than 25% of the site is within flood zone 2 or 3. Less than 25% of the site has a 1 in 100 year or 1 in 30 year risk of surface water flooding.

BO06: East of Firgrove Lane, Boarhunt - Boarhunt

Proposed use: Sui-Generis



IIA Objective	Score
IIA1: climate change mitigation	Minor negative (-)
IIA2: travel and air quality	Minor negative (-)
IIA4: health and wellbeing	Minor positive (+)
IIA7: services and facilities	Minor negative (-)
IIA8: economy	Negligible uncertain (0?)
IIA9: biodiversity and geodiversity	Significant negative (--)
IIA10: landscape	Negligible uncertain (0?)
IIA11: historic environment	Negligible uncertain (0?)
IIA12: natural resources	Minor negative (-)
IIA13: water resources	Negligible (0)
IIA14: flood risk	Negligible (0)

IIA objective 1: To minimise the District's contribution to climate change through a reduction of greenhouse gas emissions from all sources and facilitate the aim of carbon neutrality by 2031

Overall effect: Minor negative (-)

Score by criteria: 1a: Major negative (--); 1b: Major negative (--); 1c: Major negative (--); 1d: Major negative (--); 1e: Major negative (--); 1f: Major negative (--); 1g: Minor positive (+); 1h: Minor positive (+); 1i: Major positive (++)

Justification: The site is not within 1,200m of an NHS GP surgery. It is not within 1,200m of a primary school. It is not within 2,000m of a secondary school. It is not within 1,200m of a town centre. It is not within 800m of a district or local centre. It is not within 2,000m of a railway station. It is within 301-600m of a bus stop. It is within 301-800m of open space, open country or registered common land. The site contains no open space, open county or registered common land. The majority of it is within an area where average commuting distance is in lowest 20% of average commuting distances for the plan area.

IIA objective 2: To reduce the need to travel by private vehicle in the District and improve air quality

Overall effect: Minor negative (-)

Justification: Appraisal criteria and results are the same as shown under SA objective 1: greenhouse gas emissions.

IIA objective 4: To improve public health and wellbeing and reduce health inequalities in the District

Overall effect: Minor positive (+)

Score by criteria: 4a: Negligible (0); 4b: Negligible (0); 4c: Negligible (0); 4d: Negligible (0); 4e: Major negative (--); 4f: Minor positive (+); 4g: Major positive (++)

Justification: The site is not within 500m of an AQMA. The majority of it is within an area where noise levels at night from roads and railways are below 50 dB and the noise levels as recorded for the 16-hour period between 0700 – 2300 are below 55 dB. The site does not lie within a noise contour associated with Southampton Airport. It is not within 400m of a wastewater treatment works or within 250m of a waste management facility. The site is not within 1,200m of an NHS GP surgery. It is within 301-800m of open space, open country or registered common land. The site contains no open space, open county or registered common land. It is within 200m of a public right of way or cycle path.

IIA objective 7: To ensure essential services and facilities and jobs in the District are accessible

Overall effect: Minor negative (-)

Justification: Appraisal criteria and results are the same as shown under SA objective 1: greenhouse gas emissions.

IIA objective 8: To support the sustainable growth of the District's economy

Overall effect: Negligible uncertain (0?)

Justification: The site is not in existing employment use.

IIA objective 9: To support the District's biodiversity and geodiversity

Overall effect: Significant negative (--)

Score by criteria: 9a: Minor negative (-); 9b: Minor negative (-); 9c: Major negative (--); 9d: Negligible (0); 9e: Negligible (0)

Justification: The site is within a SSSI Impact Risk Zone for 'residential' or 'all planning applications'. It is within 500m of a locally designated wildlife site or ancient woodland. It is within a priority habitat. It is not within 100m of a water course. The site does not intersect with a county or local geological site.

IIA objective 10: To conserve and enhance the character and distinctiveness of the District's landscapes.

Overall effect: Negligible uncertain (0?)

Justification: The site has low overall landscape sensitivity.

IIA objective 11: To conserve and enhance the District's historic environment including its setting.

Overall effect: Negligible uncertain (0?)

Justification: The site is rated 'green' for risk of effects on heritage assets.

IIA objective 12: To support the efficient use of the District's resources, including land and minerals

Overall effect: Minor negative (-)

Score by criteria: 12a: Major positive (++); 12b: Negligible (0); 12c: Minor negative (-)

Justification: The majority of the site contains brownfield land. Less than 25% of the site is on Grade 3 agricultural land. A significant proportion of the site ($\geq 25\%$) is within a Mineral Safeguarding Area.

IIA objective 13: To protect the quality and quantity of the District's water resource

Overall effect: Negligible (0)

Justification: The site does not fall within Source Protection Zone 1, 2 or 3, within a drinking water safeguard zone (groundwater), or within a drinking water safeguard zone (surface water).

IIA objective 14: To manage and reduce flood risk from all sources

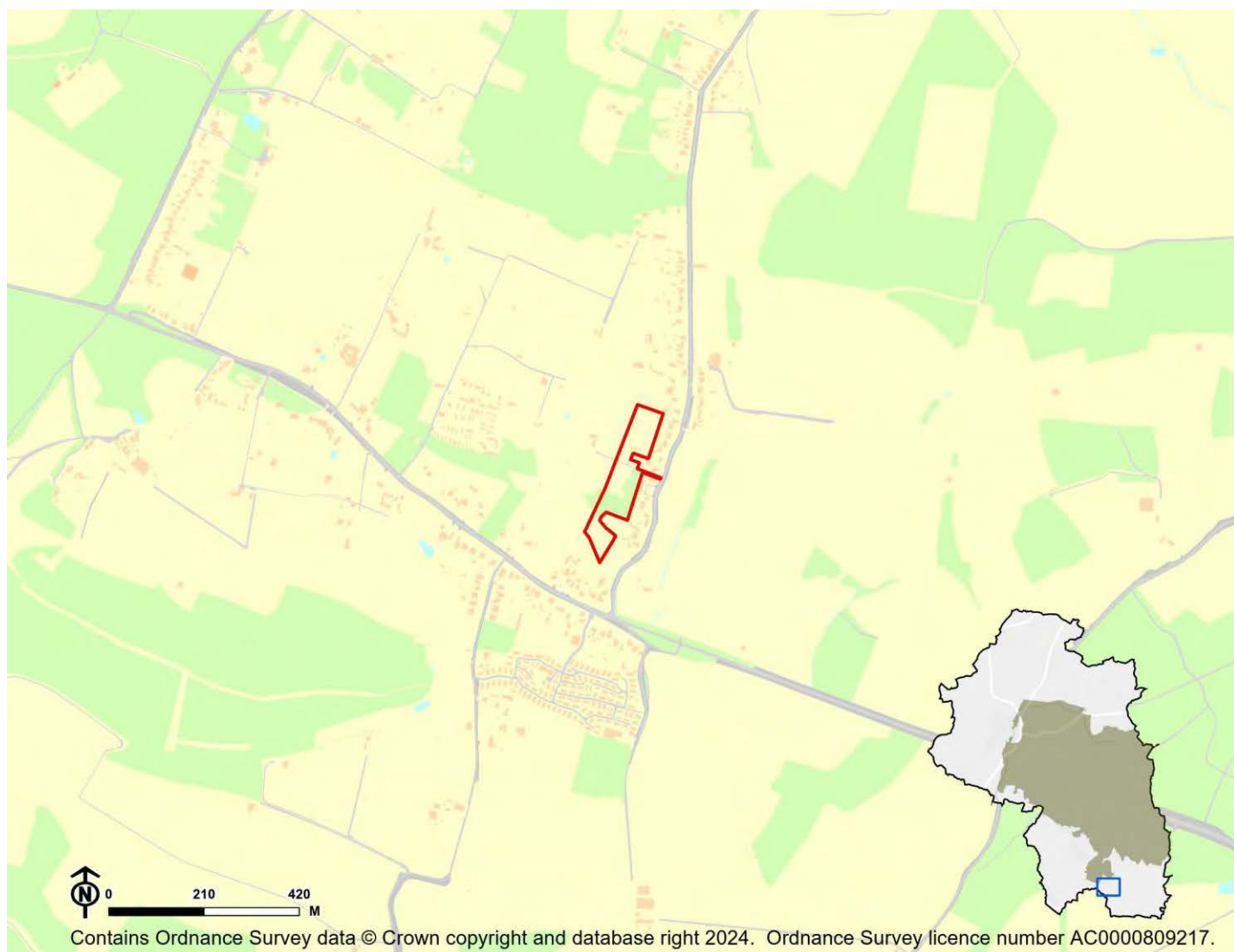
Overall effect: Negligible (0)

Score by criteria: 14a: Negligible (0); 14b: Negligible (0)

Justification: Less than 25% of the site is within flood zone 2 or 3. Less than 25% of the site has a 1 in 100 year or 1 in 30 year risk of surface water flooding.

BO08a/BO08b: Ron's Place, Trampers Lane, Boarhunt - Boarhunt

Proposed use: Residential use



IIA Objective	Score
IIA1: climate change mitigation	Minor negative (-)
IIA2: travel and air quality	Minor negative (-)
IIA4: health and wellbeing	Minor positive (+)
IIA7: services and facilities	Minor negative (-)
IIA8: economy	Negligible uncertain (0?)
IIA9: biodiversity and geodiversity	Significant negative (--)
IIA10: landscape	Negligible uncertain (0?)
IIA11: historic environment	Negligible uncertain (0?)
IIA12: natural resources	Significant negative (--)
IIA13: water resources	Negligible (0)
IIA14: flood risk	Negligible (0)

IIA objective 1: To minimise the District's contribution to climate change through a reduction of greenhouse gas emissions from all sources and facilitate the aim of carbon neutrality by 2031

Overall effect: Minor negative (-)

Score by criteria: 1a: Major negative (--); 1b: Major negative (--); 1c: Major negative (--); 1d: Major negative (--); 1e: Major negative (--); 1f: Major negative (--); 1g: Major positive (++); 1h: Minor positive (+); 1i: Major positive (++)

Justification: The site is not within 1,200m of an NHS GP surgery. It is not within 1,200m of a primary school. It is not within 2,000m of a secondary school. It is not within 1,200m of a town centre. It is not within 800m of a district or local centre. It is not within 2,000m of a railway station. It is within 300m of a bus stop. It is within 301-800m of open space, open country or registered common land. The site contains no open space, open county or registered common land. The majority of it is within an area where average commuting distance is in lowest 20% of average commuting distances for the plan area.

IIA objective 2: To reduce the need to travel by private vehicle in the District and improve air quality

Overall effect: Minor negative (-)

Justification: Appraisal criteria and results are the same as shown under SA objective 1: greenhouse gas emissions.

IIA objective 4: To improve public health and wellbeing and reduce health inequalities in the District

Overall effect: Minor positive (+)

Score by criteria: 4a: Negligible (0); 4b: Negligible (0); 4c: Negligible (0); 4d: Negligible (0); 4e: Major negative (--); 4f: Minor positive (+); 4g: Major positive (++)

Justification: The site is not within 500m of an AQMA. The majority of it is within an area where noise levels at night from roads and railways are below 50 dB and the noise levels as recorded for the 16-hour period between 0700 – 2300 are below 55 dB. The site does not lie within a noise contour associated with Southampton Airport. It is not within 400m of a wastewater treatment works or within 250m of a waste management facility. The site is not within 1,200m of an NHS GP surgery. It is within 301-800m of open space, open country or registered common land. The site contains no open space, open county or registered common land. It is within 200m of a public right of way or cycle path.

IIA objective 7: To ensure essential services and facilities and jobs in the District are accessible

Overall effect: Minor negative (-)

Justification: Appraisal criteria and results are the same as shown under SA objective 1: greenhouse gas emissions.

IIA objective 8: To support the sustainable growth of the District's economy

Overall effect: Negligible uncertain (0?)

Justification: The site is not in existing employment use.

IIA objective 9: To support the District's biodiversity and geodiversity

Overall effect: Significant negative (--)

Score by criteria: 9a: Minor negative (-); 9b: Minor negative (-); 9c: Minor negative (-); 9d: Negligible (0); 9e: Negligible (0)

Justification: The site is within a SSSI Impact Risk Zone for 'residential' or 'all planning applications'. It is within 500m of a locally designated wildlife site or ancient woodland. It is within 200m of a priority habitat. It is not within 100m of a water course. The site does not intersect with a county or local geological site.

IIA objective 10: To conserve and enhance the character and distinctiveness of the District's landscapes.

Overall effect: Negligible uncertain (0?)

Justification: The site has low overall landscape sensitivity.

IIA objective 11: To conserve and enhance the District's historic environment including its setting.

Overall effect: Negligible uncertain (0?)

Justification: The site is rated 'green' for risk of effects on heritage assets.

IIA objective 12: To support the efficient use of the District's resources, including land and minerals

Overall effect: Significant negative (--)

Score by criteria: 12a: Major negative (--); 12b: Negligible (0); 12c: Minor negative (-)

Justification: The majority of the site contains greenfield land. Less than 25% of the site is on Grade 3 agricultural land. A significant proportion of the site ($\geq 25\%$) is within a Mineral Safeguarding Area.

IIA objective 13: To protect the quality and quantity of the District's water resource

Overall effect: Negligible (0)

Justification: The site does not fall within Source Protection Zone 1, 2 or 3, within a drinking water safeguard zone (groundwater), or within a drinking water safeguard zone (surface water).

IIA objective 14: To manage and reduce flood risk from all sources

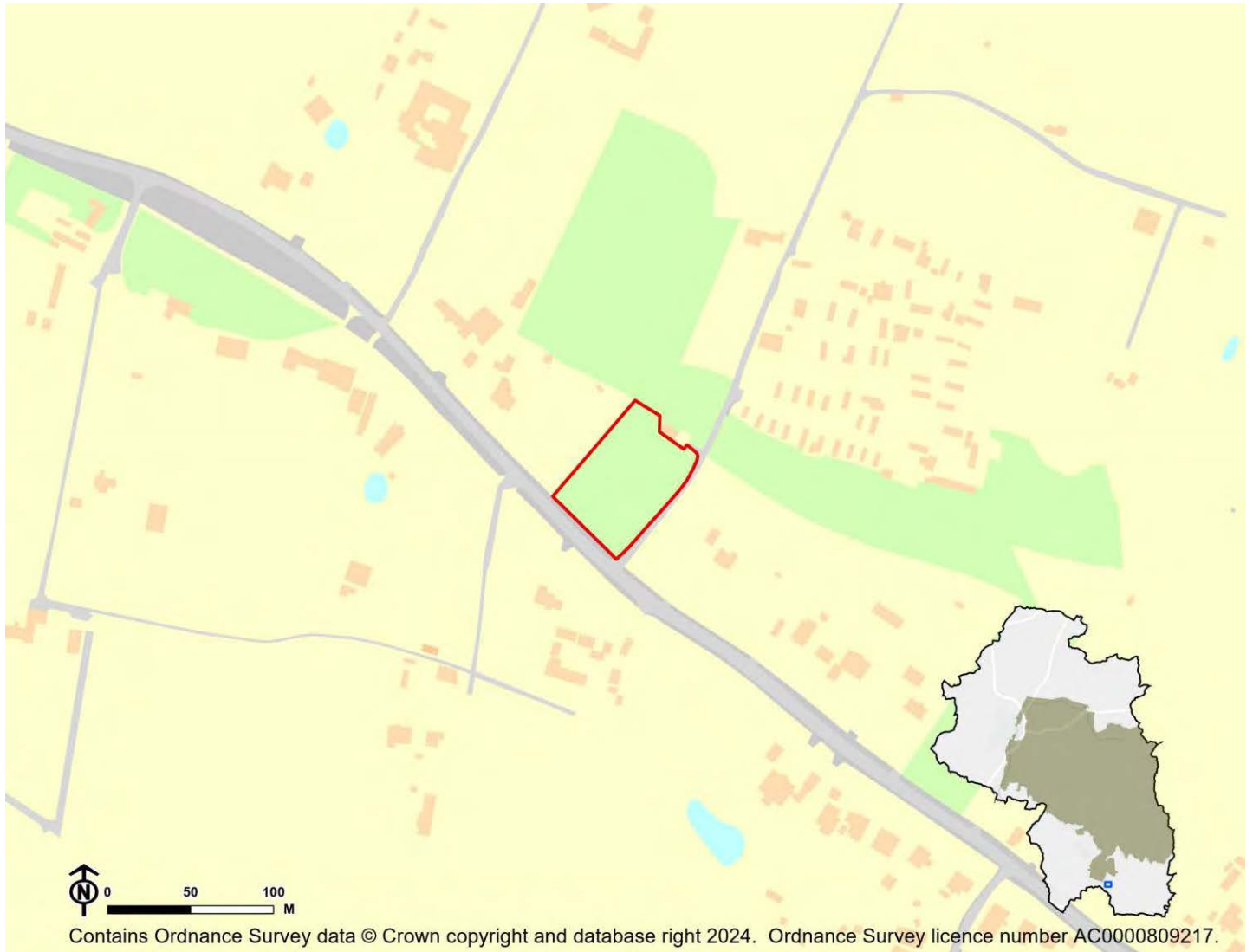
Overall effect: Negligible (0)

Score by criteria: 14a: Negligible (0); 14b: Negligible (0)

Justification: Less than 25% of the site is within flood zone 2 or 3. Less than 25% of the site has a 1 in 100 year or 1 in 30 year risk of surface water flooding.

BO09: West of Firgrove Lane - Boarhunt

Proposed use: Residential use



IIA Objective	Score
IIA1: climate change mitigation	Minor negative (-)
IIA2: travel and air quality	Minor negative (-)
IIA4: health and wellbeing	Minor positive (+)
IIA7: services and facilities	Minor negative (-)
IIA8: economy	Negligible uncertain (0?)
IIA9: biodiversity and geodiversity	Significant negative (--)
IIA10: landscape	Minor negative uncertain (-?)
IIA11: historic environment	Negligible uncertain (0?)
IIA12: natural resources	Significant negative (--)
IIA13: water resources	Negligible (0)
IIA14: flood risk	Negligible (0)

IIA objective 1: To minimise the District's contribution to climate change through a reduction of greenhouse gas emissions from all sources and facilitate the aim of carbon neutrality by 2031

Overall effect: Minor negative (-)

Score by criteria: 1a: Major negative (--); 1b: Major negative (--); 1c: Major negative (--); 1d: Major negative (--); 1e: Major negative (--); 1f: Major negative (--); 1g: Minor positive (+); 1h: Minor positive (+); 1i: Major positive (++)

Justification: The site is not within 1,200m of an NHS GP surgery. It is not within 1,200m of a primary school. It is not within 2,000m of a secondary school. It is not within 1,200m of a town centre. It is not within 800m of a district or local centre. It is not within 2,000m of a railway station. It is within 301-600m of a bus stop. It is within 301-800m of open space, open country or registered common land. The site contains no open space, open county or registered common land. The majority of it is within an area where average commuting distance is in lowest 20% of average commuting distances for the plan area.

IIA objective 2: To reduce the need to travel by private vehicle in the District and improve air quality

Overall effect: Minor negative (-)

Justification: Appraisal criteria and results are the same as shown under SA objective 1: greenhouse gas emissions.

IIA objective 4: To improve public health and wellbeing and reduce health inequalities in the District

Overall effect: Minor positive (+)

Score by criteria: 4a: Negligible (0); 4b: Negligible (0); 4c: Negligible (0); 4d: Negligible (0); 4e: Major negative (--); 4f: Minor positive (+); 4g: Major positive (++)

Justification: The site is not within 500m of an AQMA. The majority of it is within an area where noise levels at night from roads and railways are below 50 dB and the noise levels as recorded for the 16-hour period between 0700 – 2300 are below 55 dB. The site does not lie within a noise contour associated with Southampton Airport. It is not within 400m of a wastewater treatment works or within 250m of a waste management facility. The site is not within 1,200m of an NHS GP surgery. It is within 301-800m of open space, open country or registered common land. The site contains no open space, open county or registered common land. It is within 200m of a public right of way or cycle path.

IIA objective 7: To ensure essential services and facilities and jobs in the District are accessible

Overall effect: Minor negative (-)

Justification: Appraisal criteria and results are the same as shown under SA objective 1: greenhouse gas emissions.

IIA objective 8: To support the sustainable growth of the District's economy

Overall effect: Negligible uncertain (0?)

Justification: The site is not in existing employment use.

IIA objective 9: To support the District's biodiversity and geodiversity

Overall effect: Significant negative (--)

Score by criteria: 9a: Minor negative (-); 9b: Minor negative (-); 9c: Minor negative (-); 9d: Negligible (0); 9e: Negligible (0)

Justification: The site is within a SSSI Impact Risk Zone for 'residential' or 'all planning applications'. It is within 500m of a locally designated wildlife site or ancient woodland. It is within 200m of a priority habitat. It is not within 100m of a water course. The site does not intersect with a county or local geological site.

IIA objective 10: To conserve and enhance the character and distinctiveness of the District's landscapes.

Overall effect: Minor negative uncertain (-?)

Justification: The site has medium or higher overall landscape sensitivity

IIA objective 11: To conserve and enhance the District's historic environment including its setting.

Overall effect: Negligible uncertain (0?)

Justification: The site is rated 'green' for risk of effects on heritage assets.

IIA objective 12: To support the efficient use of the District's resources, including land and minerals

Overall effect: Significant negative (--)

Score by criteria: 12a: Major negative (--); 12b: Negligible (0); 12c: Negligible (0)

Justification: The majority of the site contains greenfield land. Less than 25% of the site is on Grade 3 agricultural land. Less than 25% of the site is within a Mineral Safeguarding Area.

IIA objective 13: To protect the quality and quantity of the District's water resource

Overall effect: Negligible (0)

Justification: The site does not fall within Source Protection Zone 1, 2 or 3, within a drinking water safeguard zone (groundwater), or within a drinking water safeguard zone (surface water).

IIA objective 14: To manage and reduce flood risk from all sources

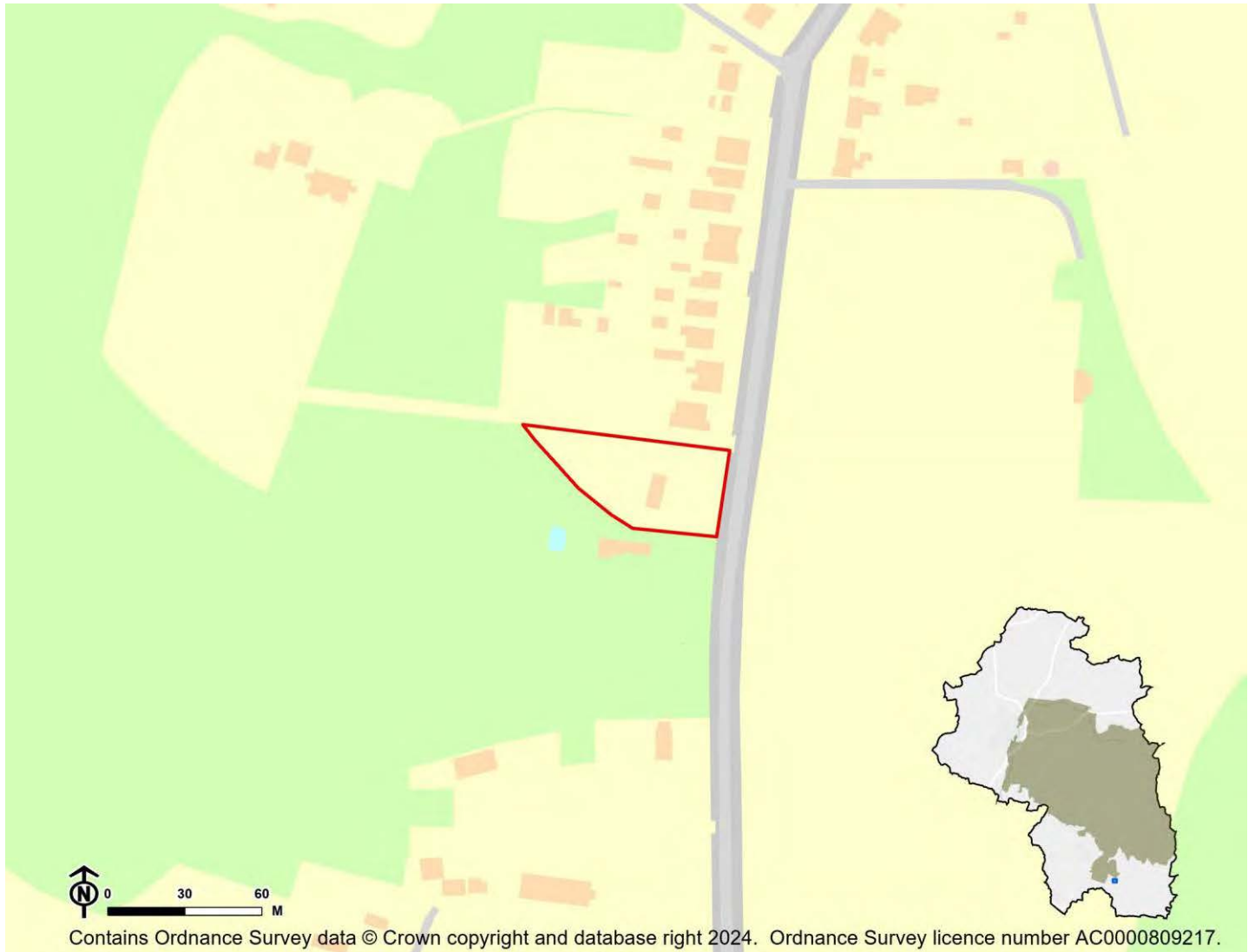
Overall effect: Negligible (0)

Score by criteria: 14a: Negligible (0); 14b: Negligible (0)

Justification: Less than 25% of the site is within flood zone 2 or 3. Less than 25% of the site has a 1 in 100 year or 1 in 30 year risk of surface water flooding.

BO10: South of Oakley House Trampers Lane, Boarhunt - Boarhunt

Proposed use: Residential use



IIA Objective	Score
IIA1: climate change mitigation	Minor negative (-)
IIA2: travel and air quality	Minor negative (-)
IIA4: health and wellbeing	Minor positive (+)
IIA7: services and facilities	Minor negative (-)
IIA8: economy	Negligible uncertain (0?)
IIA9: biodiversity and geodiversity	Significant negative (--)
IIA10: landscape	Negligible uncertain (0?)
IIA11: historic environment	Negligible uncertain (0?)
IIA12: natural resources	Significant negative (--)
IIA13: water resources	Negligible (0)
IIA14: flood risk	Negligible (0)

IIA objective 1: To minimise the District's contribution to climate change through a reduction of greenhouse gas emissions from all sources and facilitate the aim of carbon neutrality by 2031

Overall effect: Minor negative (-)

Score by criteria: 1a: Major negative (--); 1b: Major negative (--); 1c: Major negative (--); 1d: Major negative (--); 1e: Major negative (--); 1f: Major negative (--); 1g: Minor negative (-); 1h: Major positive (++); 1i: Major positive (++)

Justification: The site is not within 1,200m of an NHS GP surgery. It is not within 1,200m of a primary school. It is not within 2,000m of a secondary school. It is not within 1,200m of a town centre. It is not within 800m of a district or local centre. It is not within 2,000m of a railway station. It is within 601-1,000m of a bus stop. It is within 300m of open space, open country or registered common land. The site contains no open space, open county or registered common land. The majority of it is within an area where average commuting distance is in lowest 20% of average commuting distances for the plan area.

IIA objective 2: To reduce the need to travel by private vehicle in the District and improve air quality

Overall effect: Minor negative (-)

Justification: Appraisal criteria and results are the same as shown under SA objective 1: greenhouse gas emissions.

IIA objective 4: To improve public health and wellbeing and reduce health inequalities in the District

Overall effect: Minor positive (+)

Score by criteria: 4a: Negligible (0); 4b: Negligible (0); 4c: Negligible (0); 4d: Negligible (0); 4e: Major negative (--); 4f: Major positive (++); 4g: Major positive (++)

Justification: The site is not within 500m of an AQMA. The majority of it is within an area where noise levels at night from roads and railways are below 50 dB and the noise levels as recorded for the 16-hour period between 0700 – 2300 are below 55 dB. The site does not lie within a noise contour associated with Southampton Airport. It is not within 400m of a wastewater treatment works or within 250m of a waste management facility. The site is not within 1,200m of an NHS GP surgery. It is within 300m of open space, open country or registered common land. The site contains no open space, open county or registered common land. It is within 200m of a public right of way or cycle path.

IIA objective 7: To ensure essential services and facilities and jobs in the District are accessible

Overall effect: Minor negative (-)

Justification: Appraisal criteria and results are the same as shown under SA objective 1: greenhouse gas emissions.

IIA objective 8: To support the sustainable growth of the District's economy

Overall effect: Negligible uncertain (0?)

Justification: The site is not in existing employment use.

IIA objective 9: To support the District's biodiversity and geodiversity

Overall effect: Significant negative (--)

Score by criteria: 9a: Minor negative (-); 9b: Major negative (--); 9c: Major negative (--); 9d: Negligible (0); 9e: Negligible (0)

Justification: The site is within a SSSI Impact Risk Zone for 'residential' or 'all planning applications'. It is within a locally designated wildlife site or ancient woodland. It is within a priority habitat. It is not within 100m of a water course. The site does not intersect with a county or local geological site.

IIA objective 10: To conserve and enhance the character and distinctiveness of the District's landscapes.

Overall effect: Negligible uncertain (0?)

Justification: The site has low overall landscape sensitivity.

IIA objective 11: To conserve and enhance the District's historic environment including its setting.

Overall effect: Negligible uncertain (0?)

Justification: The site is rated 'green' for risk of effects on heritage assets.

IIA objective 12: To support the efficient use of the District's resources, including land and minerals

Overall effect: Significant negative (--)

Score by criteria: 12a: Major negative (--); 12b: Negligible (0); 12c: Negligible (0)

Justification: The majority of the site contains greenfield land. Less than 25% of the site is on Grade 3 agricultural land. Less than 25% of the site is within a Mineral Safeguarding Area.

IIA objective 13: To protect the quality and quantity of the District's water resource

Overall effect: Negligible (0)

Justification: The site does not fall within Source Protection Zone 1, 2 or 3, within a drinking water safeguard zone (groundwater), or within a drinking water safeguard zone (surface water).

IIA objective 14: To manage and reduce flood risk from all sources

Overall effect: Negligible (0)

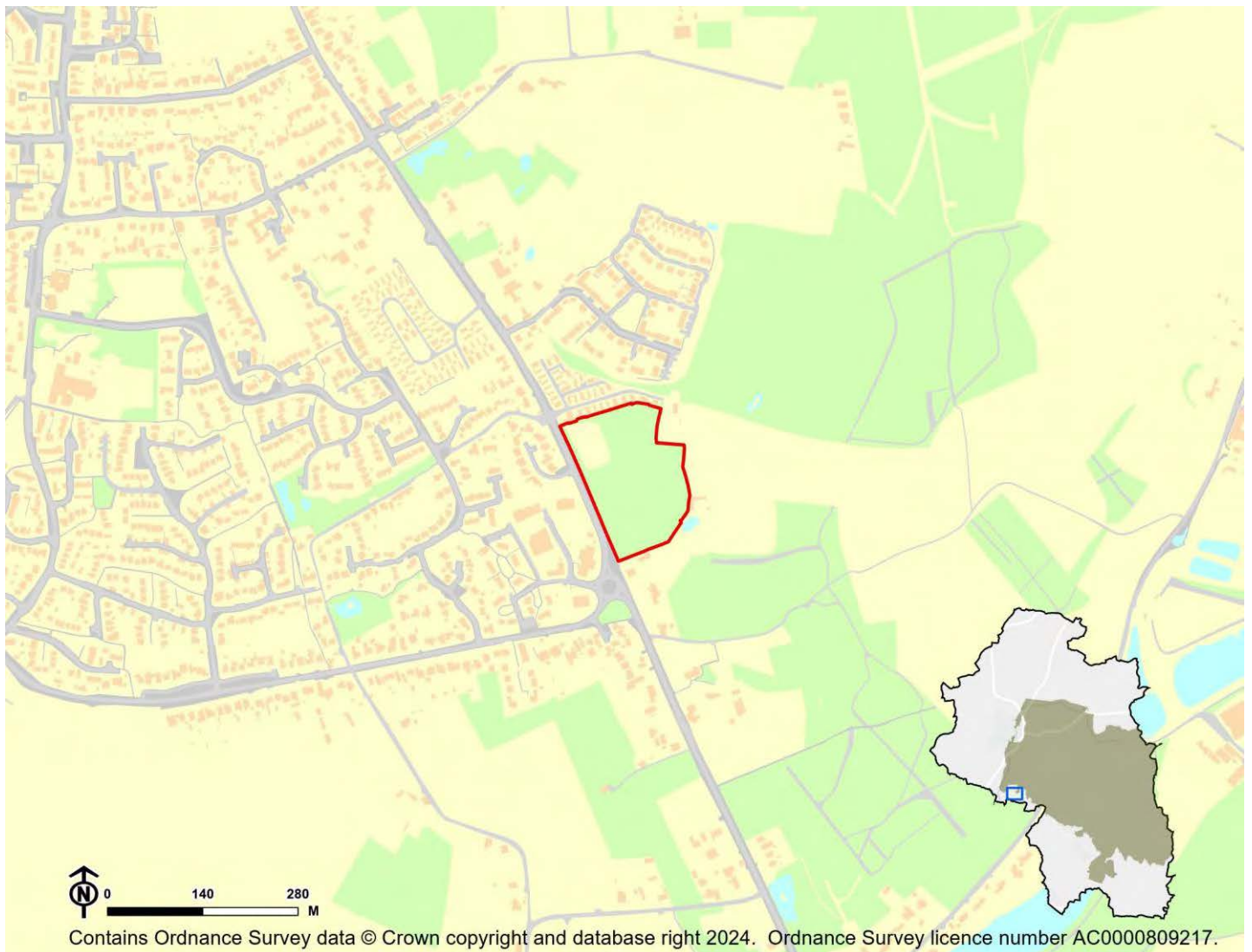
Score by criteria: 14a: Negligible (0); 14b: Negligible (0)

Justification: Less than 25% of the site is within flood zone 2 or 3. Less than 25% of the site has a 1 in 100 year or 1 in 30 year risk of surface water flooding.

Colden Common

CC01: Land Opposite Scotts Close, Main Road - Colden Common

Proposed use: Residential use



IIA Objective	Score
IIA1: climate change mitigation	Minor negative (-)
IIA2: travel and air quality	Minor negative (-)
IIA4: health and wellbeing	Minor positive (+)
IIA7: services and facilities	Minor negative (-)
IIA8: economy	Negligible uncertain (0?)
IIA9: biodiversity and geodiversity	Significant negative (--)
IIA10: landscape	Negligible uncertain (0?)
IIA11: historic environment	Negligible uncertain (0?)
IIA12: natural resources	Significant negative (--)
IIA13: water resources	Minor negative (-)
IIA14: flood risk	Significant negative (--)

IIA objective 1: To minimise the District's contribution to climate change through a reduction of greenhouse gas emissions from all sources and facilitate the aim of carbon neutrality by 2031

Overall effect: Minor negative (-)

Score by criteria: 1a: Minor positive (+); 1b: Minor positive (+); 1c: Major negative (--); 1d: Major negative (--); 1e: Major negative (--); 1f: Major negative (--); 1g: Major positive (++); 1h: Major positive (++); 1i: Minor negative (-)

Justification: The site is within 401-800m of an NHS GP surgery. It is within 401-800m of a primary school. It is not within 2,000m of a secondary school. It is not within 1,200m of a town centre. It is not within 800m of a district or local centre. It is not within 2,000m of a railway station. It is within 300m of a bus stop. It is within 300m of open space, open country or registered common land. The site contains no open space, open county or registered common land. The majority of it is within an area where average commuting distance is in 61-80% range for the plan area.

IIA objective 2: To reduce the need to travel by private vehicle in the District and improve air quality

Overall effect: Minor negative (-)

Justification: Appraisal criteria and results are the same as shown under SA objective 1: greenhouse gas emissions.

IIA objective 4: To improve public health and wellbeing and reduce health inequalities in the District

Overall effect: Minor positive (+)

Score by criteria: 4a: Negligible (0); 4b: Negligible (0); 4c: Negligible (0); 4d: Negligible (0); 4e: Minor positive (+); 4f: Major positive (++); 4g: Major positive (++)

Justification: The site is not within 500m of an AQMA. The majority of it is within an area where noise levels at night from roads and railways are below 50 dB and the noise levels as recorded for the 16-hour period between 0700 – 2300 are below 55 dB. The site does not lie within a noise contour associated with Southampton Airport. It is not within 400m of a wastewater treatment works or within 250m of a waste management facility. The site is within 401-800m of an NHS GP surgery. It is within 300m of open space, open country or registered common land. The site contains no open space, open county or registered common land. It is within 200m of a public right of way or cycle path.

IIA objective 7: To ensure essential services and facilities and jobs in the District are accessible

Overall effect: Minor negative (-)

Justification: Appraisal criteria and results are the same as shown under SA objective 1: greenhouse gas emissions.

IIA objective 8: To support the sustainable growth of the District's economy

Overall effect: Negligible uncertain (0?)

Justification: The site is not in existing employment use.

IIA objective 9: To support the District's biodiversity and geodiversity

Overall effect: Significant negative (--)

Score by criteria: 9a: Minor negative (-); 9b: Major negative (--); 9c: Major negative (--); 9d: Negligible (0); 9e: Negligible (0)

Justification: The site is within a SSSI Impact Risk Zone for 'residential' or 'all planning applications'. It is within a locally designated wildlife site or ancient woodland. It is within a priority habitat. It is not within 100m of a water course. The site does not intersect with a county or local geological site.

IIA objective 10: To conserve and enhance the character and distinctiveness of the District's landscapes.

Overall effect: Negligible uncertain (0?)

Justification: The site has low overall landscape sensitivity.

IIA objective 11: To conserve and enhance the District's historic environment including its setting.

Overall effect: Negligible uncertain (0?)

Justification: The site is rated 'green' for risk of effects on heritage assets.

IIA objective 12: To support the efficient use of the District's resources, including land and minerals

Overall effect: Significant negative (--)

Score by criteria: 12a: Major negative (--); 12b: Minor negative (-); 12c: Minor negative (-)

Justification: The majority of the site contains greenfield land. A significant proportion of the site ($\geq 25\%$) is on Grade 3 agricultural land or less than 25% of the site is on Grade 1 or 2 agricultural land. A significant proportion of the site ($\geq 25\%$) is within a Mineral Safeguarding Area.

IIA objective 13: To protect the quality and quantity of the District's water resource

Overall effect: Minor negative (-)

Justification: The site falls within a Source Protection Zone 2 or 3, falls within a drinking water safeguard zone (groundwater), or falls within a drinking water safeguard zone (surface water).

IIA objective 14: To manage and reduce flood risk from all sources

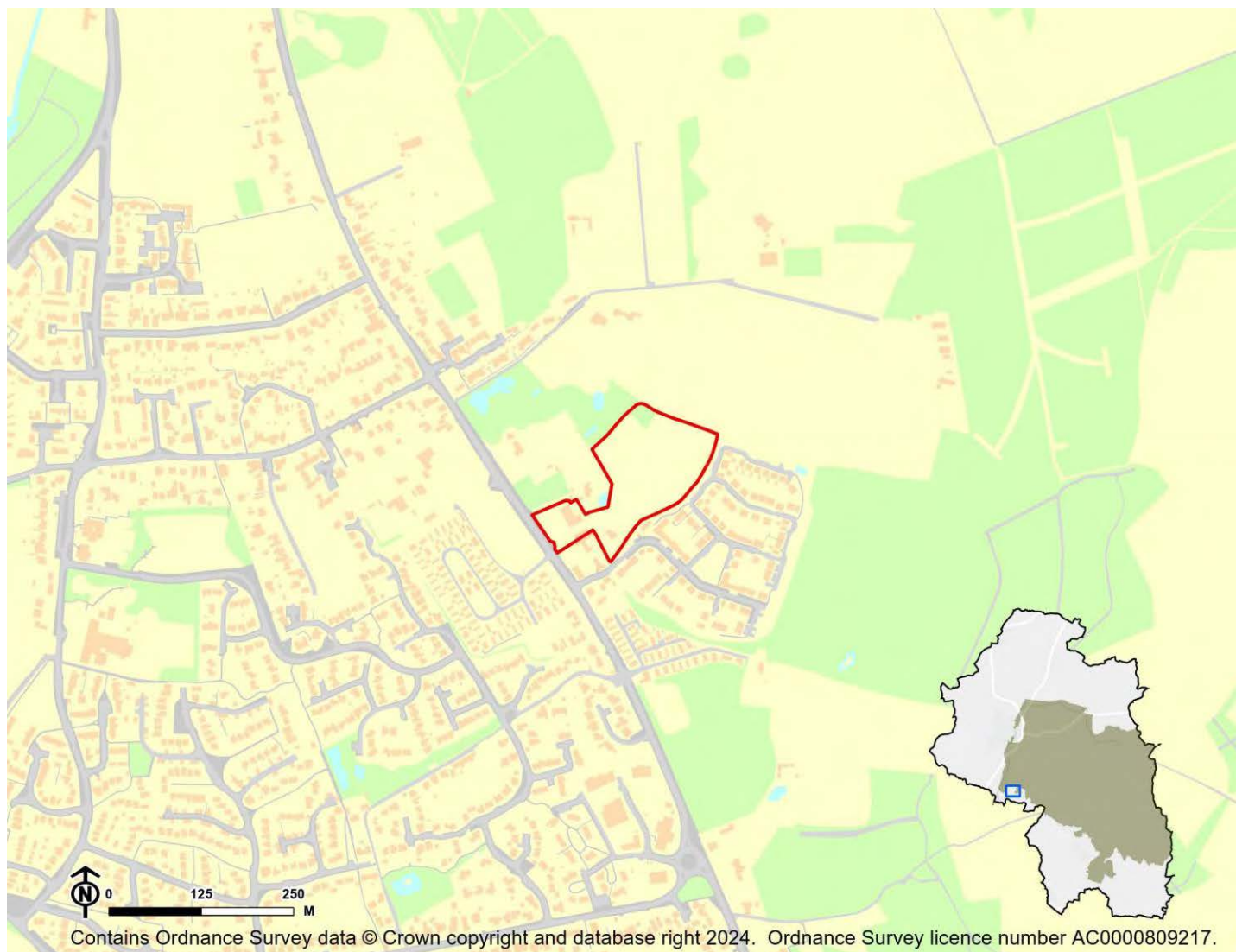
Overall effect: Significant negative (--)

Score by criteria: 14a: Minor negative (-); 14b: Major negative (--)

Justification: A significant proportion of site ($\geq 25\%$) is within flood zone 2. A significant proportion of site ($\geq 25\%$) has a 1 in 30 year risk of surface water flooding.

CC02: Colden Common Farm, 99 Main Road - Colden Common

Proposed use: Residential use



IIA Objective	Score
IIA1: climate change mitigation	Minor negative (-)
IIA2: travel and air quality	Minor negative (-)
IIA4: health and wellbeing	Minor positive (+)
IIA7: services and facilities	Minor negative (-)
IIA8: economy	Negligible uncertain (0?)
IIA9: biodiversity and geodiversity	Significant negative (--)
IIA10: landscape	Negligible uncertain (0?)
IIA11: historic environment	Negligible uncertain (0?)
IIA12: natural resources	Significant negative (--)
IIA13: water resources	Significant negative (--)
IIA14: flood risk	Negligible (0)

IIA objective 1: To minimise the District's contribution to climate change through a reduction of greenhouse gas emissions from all sources and facilitate the aim of carbon neutrality by 2031

Overall effect: Minor negative (-)

Score by criteria: 1a: Minor positive (+); 1b: Minor positive (+); 1c: Major negative (--); 1d: Major negative (--); 1e: Major negative (--); 1f: Major negative (--); 1g: Major positive (++); 1h: Minor positive (+); 1i: Minor negative (-)

Justification: The site is within 401-800m of an NHS GP surgery. It is within 401-800m of a primary school. It is not within 2,000m of a secondary school. It is not within 1,200m of a town centre. It is not within 800m of a district or local centre. It is not within 2,000m of a railway station. It is within 300m of a bus stop. It is within 300m of open space, open country or registered common land. Less than 25% of the site contains open space, open country or registered common land, which could be lost to development. The majority of it is within an area where average commuting distance is in 61-80% range for the plan area.

IIA objective 2: To reduce the need to travel by private vehicle in the District and improve air quality

Overall effect: Minor negative (-)

Justification: Appraisal criteria and results are the same as shown under SA objective 1: greenhouse gas emissions.

IIA objective 4: To improve public health and wellbeing and reduce health inequalities in the District

Overall effect: Minor positive (+)

Score by criteria: 4a: Negligible (0); 4b: Negligible (0); 4c: Negligible (0); 4d: Negligible (0); 4e: Minor positive (+); 4f: Minor positive (+); 4g: Major positive (++)

Justification: The site is not within 500m of an AQMA. The majority of it is within an area where noise levels at night from roads and railways are below 50 dB and the noise levels as recorded for the 16-hour period between 0700 – 2300 are below 55 dB. The site does not lie within a noise contour associated with Southampton Airport. It is not within 400m of a wastewater treatment works or within 250m of a waste management facility. The site is within 401-800m of an NHS GP surgery. It is within 300m of open space, open country or registered common land. Less than 25% of the site contains open space, open country or registered common land, which could be lost to development. It is within 200m of a public right of way or cycle path.

IIA objective 7: To ensure essential services and facilities and jobs in the District are accessible

Overall effect: Minor negative (-)

Justification: Appraisal criteria and results are the same as shown under SA objective 1: greenhouse gas emissions.

IIA objective 8: To support the sustainable growth of the District's economy

Overall effect: Negligible uncertain (0?)

Justification: The site is not in existing employment use.

IIA objective 9: To support the District's biodiversity and geodiversity

Overall effect: Significant negative (--)

Score by criteria: 9a: Minor negative (-); 9b: Minor negative (-); 9c: Minor negative (-); 9d: Negligible (0); 9e: Negligible (0)

Justification: The site is within a SSSI Impact Risk Zone for 'residential' or 'all planning applications'. It is within 500m of a locally designated wildlife site or ancient woodland. It is within 200m of a priority habitat. It is not within 100m of a water course. The site does not intersect with a county or local geological site.

IIA objective 10: To conserve and enhance the character and distinctiveness of the District's landscapes.

Overall effect: Negligible uncertain (0?)

Justification: The site has low overall landscape sensitivity.

IIA objective 11: To conserve and enhance the District's historic environment including its setting.

Overall effect: Negligible uncertain (0?)

Justification: The site is rated 'green' for risk of effects on heritage assets.

IIA objective 12: To support the efficient use of the District's resources, including land and minerals

Overall effect: Significant negative (--)

Score by criteria: 12a: Major negative (--); 12b: Minor negative (-); 12c: Minor negative (-)

Justification: The majority of the site contains greenfield land. A significant proportion of the site ($\geq 25\%$) is on Grade 3 agricultural land or less than 25% of the site is on Grade 1 or 2 agricultural land. A significant proportion of the site ($\geq 25\%$) is within a Mineral Safeguarding Area.

IIA objective 13: To protect the quality and quantity of the District's water resource

Overall effect: Significant negative (--)

Justification: The site falls within a Source Protection Zone 1.

IIA objective 14: To manage and reduce flood risk from all sources

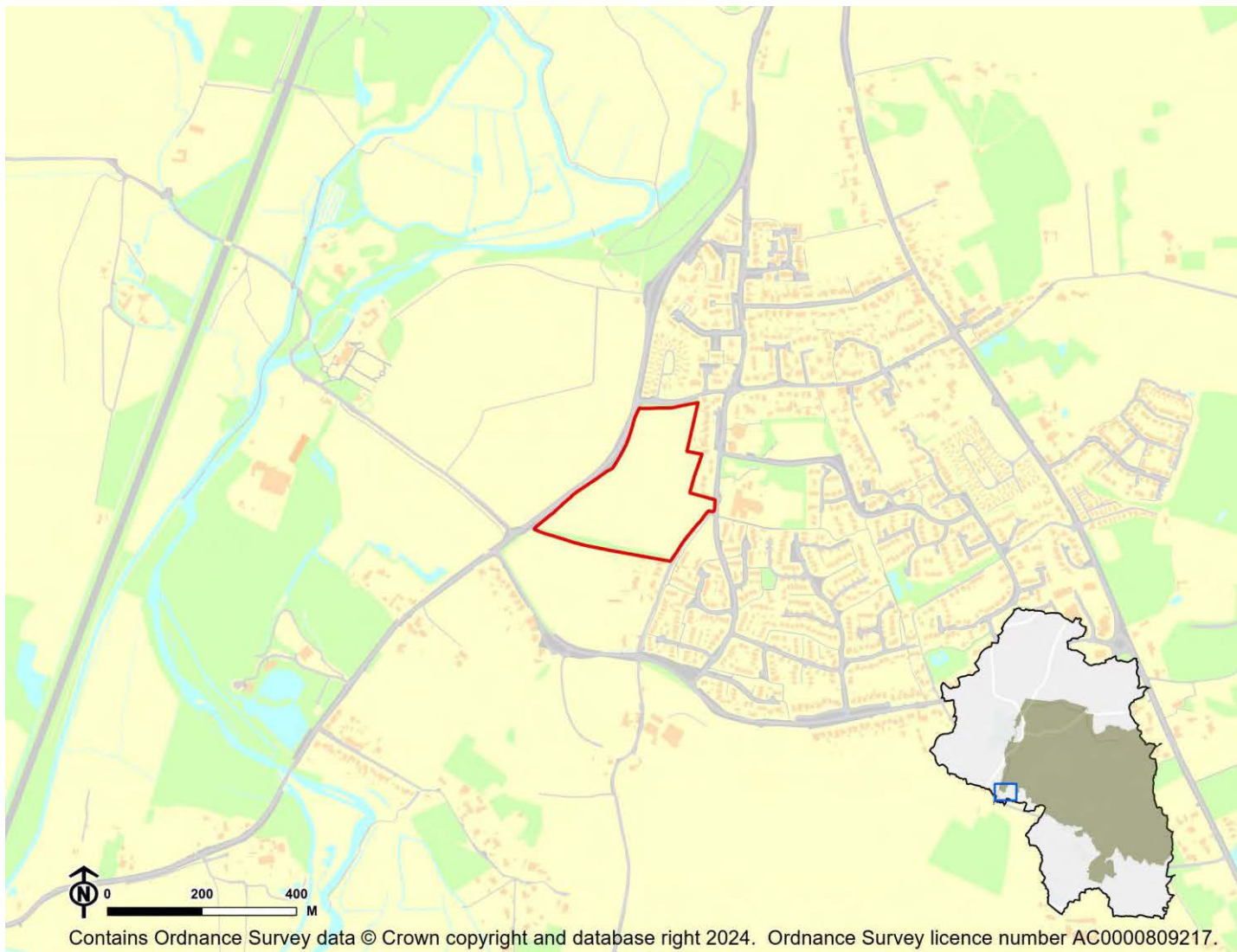
Overall effect: Negligible (0)

Score by criteria: 14a: Negligible (0); 14b: Negligible (0)

Justification: Less than 25% of the site is within flood zone 2 or 3. Less than 25% of the site has a 1 in 100 year or 1 in 30 year risk of surface water flooding.

CC03b: Land at Upper Moors Road Colden Common Winchester - Colden Common

Proposed use: Residential use



IIA Objective	Score
IIA1: climate change mitigation	Minor negative (-)
IIA2: travel and air quality	Minor negative (-)
IIA4: health and wellbeing	Minor positive (+)
IIA7: services and facilities	Minor negative (-)
IIA8: economy	Negligible uncertain (0?)
IIA9: biodiversity and geodiversity	Significant negative (--)
IIA10: landscape	Minor negative uncertain (-?)
IIA11: historic environment	Negligible uncertain (0?)
IIA12: natural resources	Significant negative (--)
IIA13: water resources	Significant negative (--)
IIA14: flood risk	Negligible (0)

IIA objective 1: To minimise the District's contribution to climate change through a reduction of greenhouse gas emissions from all sources and facilitate the aim of carbon neutrality by 2031

Overall effect: Minor negative (-)

Score by criteria: 1a: Major positive (++); 1b: Major positive (++); 1c: Major negative (--); 1d: Major negative (--); 1e: Major negative (--); 1f: Major negative (--); 1g: Major positive (++); 1h: Major positive (++); 1i: Minor negative (-)

Justification: The site is within 400m of an NHS GP surgery. It is within 400m of a primary school. It is not within 2,000m of a secondary school. It is not within 1,200m of a town centre. It is not within 800m of a district or local centre. It is not within 2,000m of a railway station. It is within 300m of a bus stop. It is within 300m of open space, open country or registered common land. The site contains no open space, open county or registered common land. The majority of it is within an area where average commuting distance is in 61-80% range for the plan area.

IIA objective 2: To reduce the need to travel by private vehicle in the District and improve air quality

Overall effect: Minor negative (-)

Justification: Appraisal criteria and results are the same as shown under SA objective 1: greenhouse gas emissions.

IIA objective 4: To improve public health and wellbeing and reduce health inequalities in the District

Overall effect: Minor positive (+)

Score by criteria: 4a: Negligible (0); 4b: Negligible (0); 4c: Negligible (0); 4d: Negligible (0); 4e: Major positive (++); 4f: Major positive (++); 4g: Major positive (++)

Justification: The site is not within 500m of an AQMA. The majority of it is within an area where noise levels at night from roads and railways are below 50 dB and the noise levels as recorded for the 16-hour period between 0700 – 2300 are below 55 dB. The site does not lie within a noise contour associated with Southampton Airport. It is not within 400m of a wastewater treatment works or within 250m of a waste management facility. The site is within 400m of an NHS GP surgery. It is within 300m of open space, open country or registered common land. The site contains no open space, open county or registered common land. It is within 200m of a public right of way or cycle path.

IIA objective 7: To ensure essential services and facilities and jobs in the District are accessible

Overall effect: Minor negative (-)

Justification: Appraisal criteria and results are the same as shown under SA objective 1: greenhouse gas emissions.

IIA objective 8: To support the sustainable growth of the District's economy

Overall effect: Negligible uncertain (0?)

Justification: The site is not in existing employment use.

IIA objective 9: To support the District's biodiversity and geodiversity

Overall effect: Significant negative (--)

Score by criteria: 9a: Minor negative (-); 9b: Negligible (0); 9c: Major negative (--); 9d: Negligible (0); 9e: Negligible (0)

Justification: The site is within a SSSI Impact Risk Zone for 'residential' or 'all planning applications'. It is not within 500m of a locally designated wildlife site or ancient woodland. It is within a priority habitat. It is not within 100m of a water course. The site does not intersect with a county or local geological site.

IIA objective 10: To conserve and enhance the character and distinctiveness of the District's landscapes.

Overall effect: Minor negative uncertain (-?)

Justification: The site has medium or higher overall landscape sensitivity

IIA objective 11: To conserve and enhance the District's historic environment including its setting.

Overall effect: Negligible uncertain (0?)

Justification: The site is rated 'green' for risk of effects on heritage assets.

IIA objective 12: To support the efficient use of the District's resources, including land and minerals

Overall effect: Significant negative (--)

Score by criteria: 12a: Major negative (--); 12b: Minor negative (-); 12c: Minor negative (-)

Justification: The majority of the site contains greenfield land. A significant proportion of the site ($\geq 25\%$) is on Grade 3 agricultural land or less than 25% of the site is on Grade 1 or 2 agricultural land. A significant proportion of the site ($\geq 25\%$) is within a Mineral Safeguarding Area.

IIA objective 13: To protect the quality and quantity of the District's water resource

Overall effect: Significant negative (--)

Justification: The site falls within a Source Protection Zone 1.

IIA objective 14: To manage and reduce flood risk from all sources

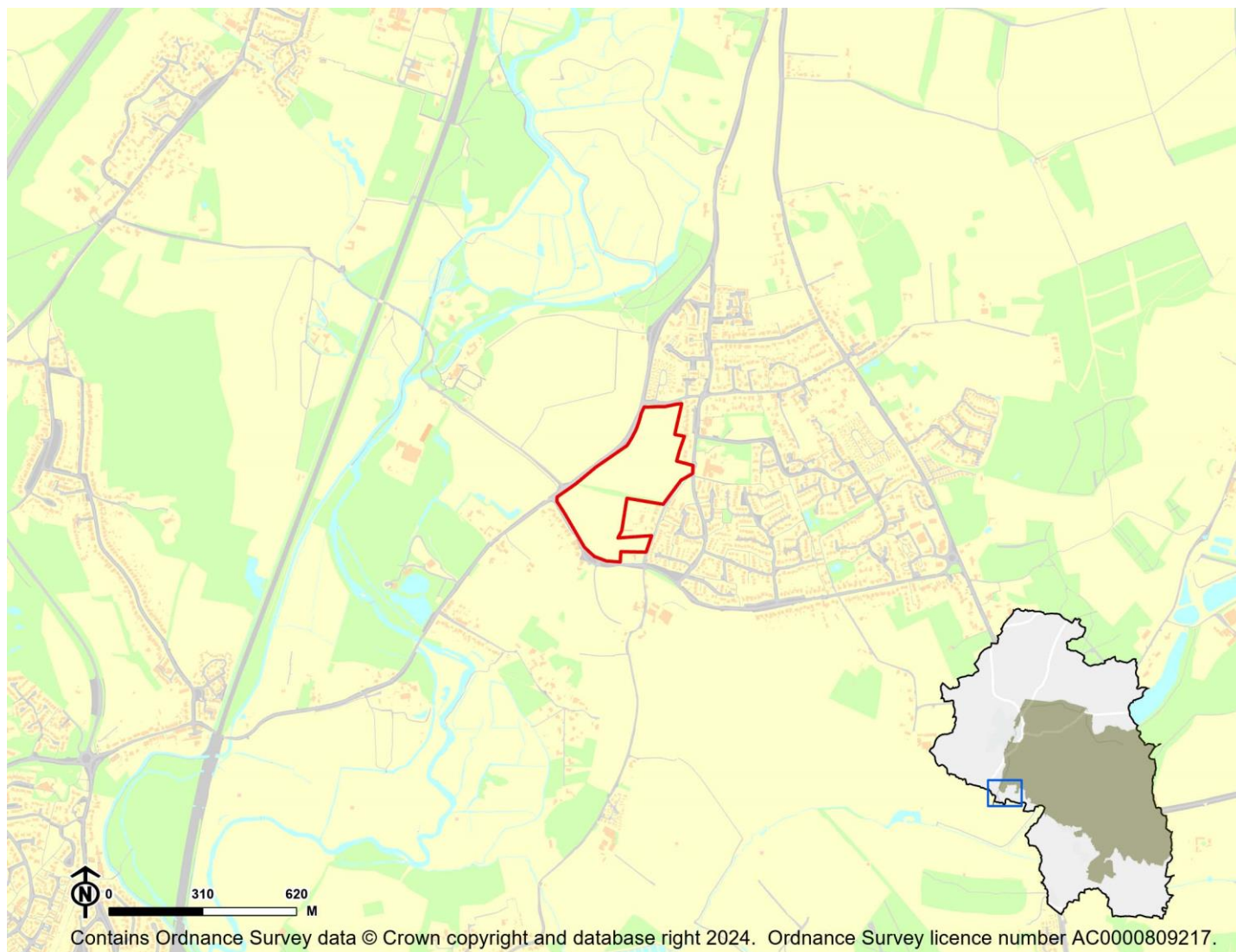
Overall effect: Negligible (0)

Score by criteria: 14a: Negligible (0); 14b: Negligible (0)

Justification: Less than 25% of the site is within flood zone 2 or 3. Less than 25% of the site has a 1 in 100 year or 1 in 30 year risk of surface water flooding.

CC03c: Land east of Highbridge Road - Colden Common

Proposed use: Residential use



IIA Objective	Score
IIA1: climate change mitigation	Minor negative (-)
IIA2: travel and air quality	Minor negative (-)
IIA4: health and wellbeing	Minor positive (+)
IIA7: services and facilities	Minor negative (-)
IIA8: economy	Negligible uncertain (0?)
IIA9: biodiversity and geodiversity	Significant negative (--)
IIA10: landscape	Minor negative uncertain (-?)
IIA11: historic environment	Minor negative uncertain (-?)
IIA12: natural resources	Significant negative (--)
IIA13: water resources	Significant negative (--)
IIA14: flood risk	Negligible (0)

IIA objective 1: To minimise the District's contribution to climate change through a reduction of greenhouse gas emissions from all sources and facilitate the aim of carbon neutrality by 2031

Overall effect: Minor negative (-)

Score by criteria: 1a: Major positive (++); 1b: Major positive (++); 1c: Major negative (--); 1d: Major negative (--); 1e: Major negative (--); 1f: Major negative (--); 1g: Major positive (++); 1h: Major positive (++); 1i: Minor negative (-)

Justification: The site is within 400m of an NHS GP surgery. It is within 400m of a primary school. It is not within 2,000m of a secondary school. It is not within 1,200m of a town centre. It is not within 800m of a district or local centre. It is not within 2,000m of a railway station. It is within 300m of a bus stop. It is within 300m of open space, open country or registered common land. The site contains no open space, open county or registered common land. The majority of it is within an area where average commuting distance is in 61-80% range for the plan area.

IIA objective 2: To reduce the need to travel by private vehicle in the District and improve air quality

Overall effect: Minor negative (-)

Justification: Appraisal criteria and results are the same as shown under SA objective 1: greenhouse gas emissions.

IIA objective 4: To improve public health and wellbeing and reduce health inequalities in the District

Overall effect: Minor positive (+)

Score by criteria: 4a: Negligible (0); 4b: Negligible (0); 4c: Negligible (0); 4d: Negligible (0); 4e: Major positive (++); 4f: Major positive (++); 4g: Major positive (++)

Justification: The site is not within 500m of an AQMA. The majority of it is within an area where noise levels at night from roads and railways are below 50 dB and the noise levels as recorded for the 16-hour period between 0700 – 2300 are below 55 dB. The site does not lie within a noise contour associated with Southampton Airport. It is not within 400m of a wastewater treatment works or within 250m of a waste management facility. The site is within 400m of an NHS GP surgery. It is within 300m of open space, open country or registered common land. The site contains no open space, open county or registered common land. It is within 200m of a public right of way or cycle path.

IIA objective 7: To ensure essential services and facilities and jobs in the District are accessible

Overall effect: Minor negative (-)

Justification: Appraisal criteria and results are the same as shown under SA objective 1: greenhouse gas emissions.

IIA objective 8: To support the sustainable growth of the District's economy

Overall effect: Negligible uncertain (0?)

Justification: The site is not in existing employment use.

IIA objective 9: To support the District's biodiversity and geodiversity

Overall effect: Significant negative (--)

Score by criteria: 9a: Minor negative (-); 9b: Minor negative (-); 9c: Major negative (--); 9d: Negligible (0); 9e: Negligible (0)

Justification: The site is within a SSSI Impact Risk Zone for 'residential' or 'all planning applications'. It is within 500m of a locally designated wildlife site or ancient woodland. It is within a priority habitat. It is not within 100m of a water course. The site does not intersect with a county or local geological site.

IIA objective 10: To conserve and enhance the character and distinctiveness of the District's landscapes.

Overall effect: Minor negative uncertain (-?)

Justification: The site has medium or higher overall landscape sensitivity

IIA objective 11: To conserve and enhance the District's historic environment including its setting.

Overall effect: Minor negative uncertain (-?)

Justification: The site is rated 'amber' for risk of effects on heritage assets.

IIA objective 12: To support the efficient use of the District's resources, including land and minerals

Overall effect: Significant negative (--)

Score by criteria: 12a: Major negative (--); 12b: Minor negative (-); 12c: Minor negative (-)

Justification: The majority of the site contains greenfield land. A significant proportion of the site ($\geq 25\%$) is on Grade 3 agricultural land or less than 25% of the site is on Grade 1 or 2 agricultural land. A significant proportion of the site ($\geq 25\%$) is within a Mineral Safeguarding Area.

IIA objective 13: To protect the quality and quantity of the District's water resource

Overall effect: Significant negative (--)

Justification: The site falls within a Source Protection Zone 1.

IIA objective 14: To manage and reduce flood risk from all sources

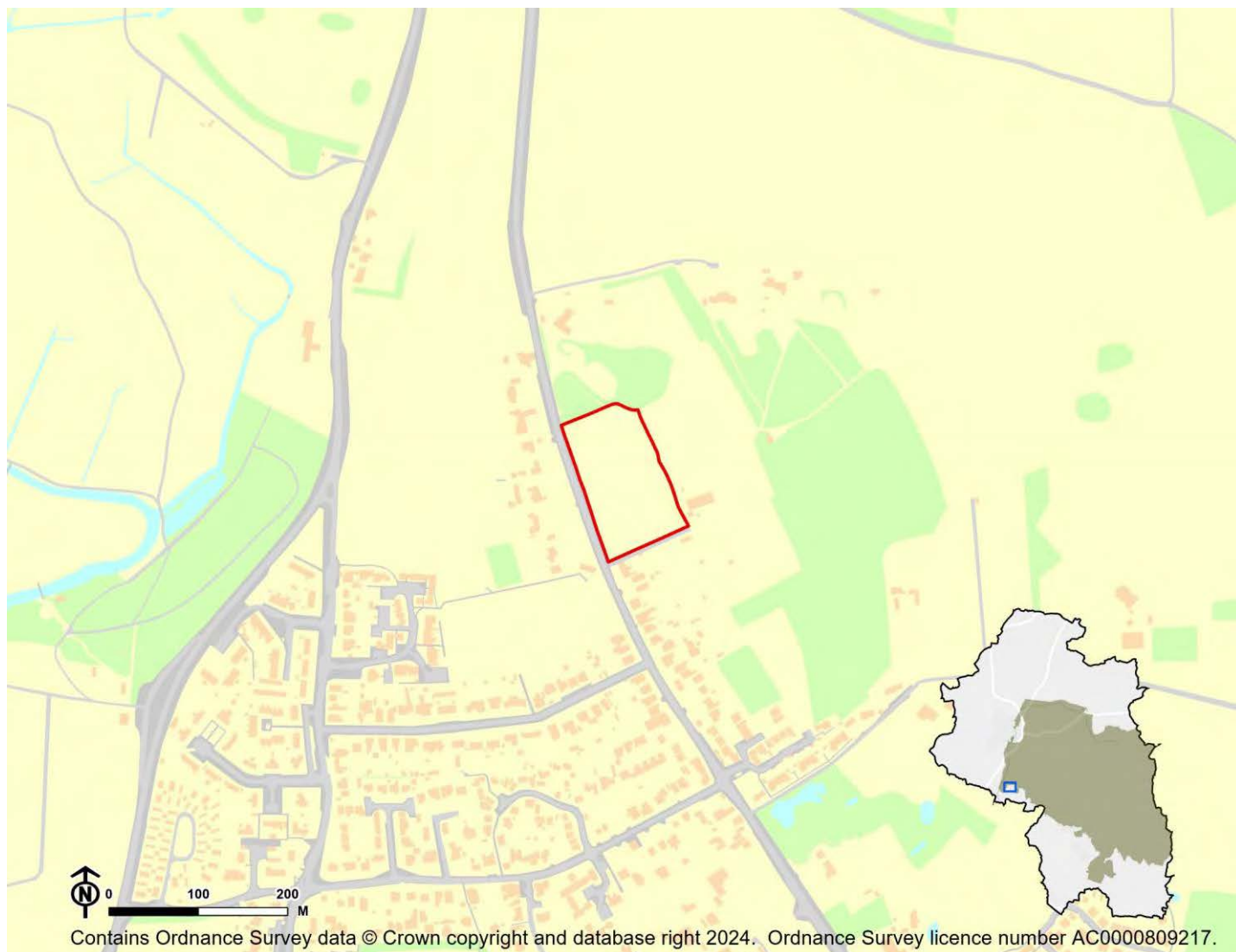
Overall effect: Negligible (0)

Score by criteria: 14a: Negligible (0); 14b: Negligible (0)

Justification: Less than 25% of the site is within flood zone 2 or 3. Less than 25% of the site has a 1 in 100 year or 1 in 30 year risk of surface water flooding.

CC04: Land at Main Road, Colden Common - Colden Common

Proposed use: Residential use



IIA Objective	Score
IIA1: climate change mitigation	Minor negative (-)
IIA2: travel and air quality	Minor negative (-)
IIA4: health and wellbeing	Minor positive (+)
IIA7: services and facilities	Minor negative (-)
IIA8: economy	Negligible uncertain (0?)
IIA9: biodiversity and geodiversity	Significant negative (--)
IIA10: landscape	Minor negative uncertain (-?)
IIA11: historic environment	Negligible uncertain (0?)
IIA12: natural resources	Significant negative (--)
IIA13: water resources	Significant negative (--)
IIA14: flood risk	Negligible (0)

IIA objective 1: To minimise the District's contribution to climate change through a reduction of greenhouse gas emissions from all sources and facilitate the aim of carbon neutrality by 2031

Overall effect: Minor negative (-)

Score by criteria: 1a: Minor positive (+); 1b: Minor positive (+); 1c: Major negative (--); 1d: Major negative (--); 1e: Major negative (--); 1f: Major negative (--); 1g: Major positive (++); 1h: Major positive (++); 1i: Minor negative (-)

Justification: The site is within 401-800m of an NHS GP surgery. It is within 401-800m of a primary school. It is not within 2,000m of a secondary school. It is not within 1,200m of a town centre. It is not within 800m of a district or local centre. It is not within 2,000m of a railway station. It is within 300m of a bus stop. It is within 300m of open space, open country or registered common land. The site contains no open space, open county or registered common land. The majority of it is within an area where average commuting distance is in 61-80% range for the plan area.

IIA objective 2: To reduce the need to travel by private vehicle in the District and improve air quality

Overall effect: Minor negative (-)

Justification: Appraisal criteria and results are the same as shown under SA objective 1: greenhouse gas emissions.

IIA objective 4: To improve public health and wellbeing and reduce health inequalities in the District

Overall effect: Minor positive (+)

Score by criteria: 4a: Negligible (0); 4b: Negligible (0); 4c: Negligible (0); 4d: Negligible (0); 4e: Minor positive (+); 4f: Major positive (++); 4g: Major positive (++)

Justification: The site is not within 500m of an AQMA. The majority of it is within an area where noise levels at night from roads and railways are below 50 dB and the noise levels as recorded for the 16-hour period between 0700 – 2300 are below 55 dB. The site does not lie within a noise contour associated with Southampton Airport. It is not within 400m of a wastewater treatment works or within 250m of a waste management facility. The site is within 401-800m of an NHS GP surgery. It is within 300m of open space, open country or registered common land. The site contains no open space, open county or registered common land. It is within 200m of a public right of way or cycle path.

IIA objective 7: To ensure essential services and facilities and jobs in the District are accessible

Overall effect: Minor negative (-)

Justification: Appraisal criteria and results are the same as shown under SA objective 1: greenhouse gas emissions.

IIA objective 8: To support the sustainable growth of the District's economy

Overall effect: Negligible uncertain (0?)

Justification: The site is not in existing employment use.

IIA objective 9: To support the District's biodiversity and geodiversity

Overall effect: Significant negative (--)

Score by criteria: 9a: Minor negative (-); 9b: Minor negative (-); 9c: Minor negative (-); 9d: Negligible (0); 9e: Negligible (0)

Justification: The site is within a SSSI Impact Risk Zone for 'residential' or 'all planning applications'. It is within 500m of a locally designated wildlife site or ancient woodland. It is within 200m of a priority habitat. It is not within 100m of a water course. The site does not intersect with a county or local geological site.

IIA objective 10: To conserve and enhance the character and distinctiveness of the District's landscapes.

Overall effect: Minor negative uncertain (-?)

Justification: The site has medium or higher overall landscape sensitivity

IIA objective 11: To conserve and enhance the District's historic environment including its setting.

Overall effect: Negligible uncertain (0?)

Justification: The site is rated 'green' for risk of effects on heritage assets.

IIA objective 12: To support the efficient use of the District's resources, including land and minerals

Overall effect: Significant negative (--)

Score by criteria: 12a: Major negative (--); 12b: Minor negative (-); 12c: Minor negative (-)

Justification: The majority of the site contains greenfield land. A significant proportion of the site ($\geq 25\%$) is on Grade 3 agricultural land or less than 25% of the site is on Grade 1 or 2 agricultural land. A significant proportion of the site ($\geq 25\%$) is within a Mineral Safeguarding Area.

IIA objective 13: To protect the quality and quantity of the District's water resource

Overall effect: Significant negative (--)

Justification: The site falls within a Source Protection Zone 1.

IIA objective 14: To manage and reduce flood risk from all sources

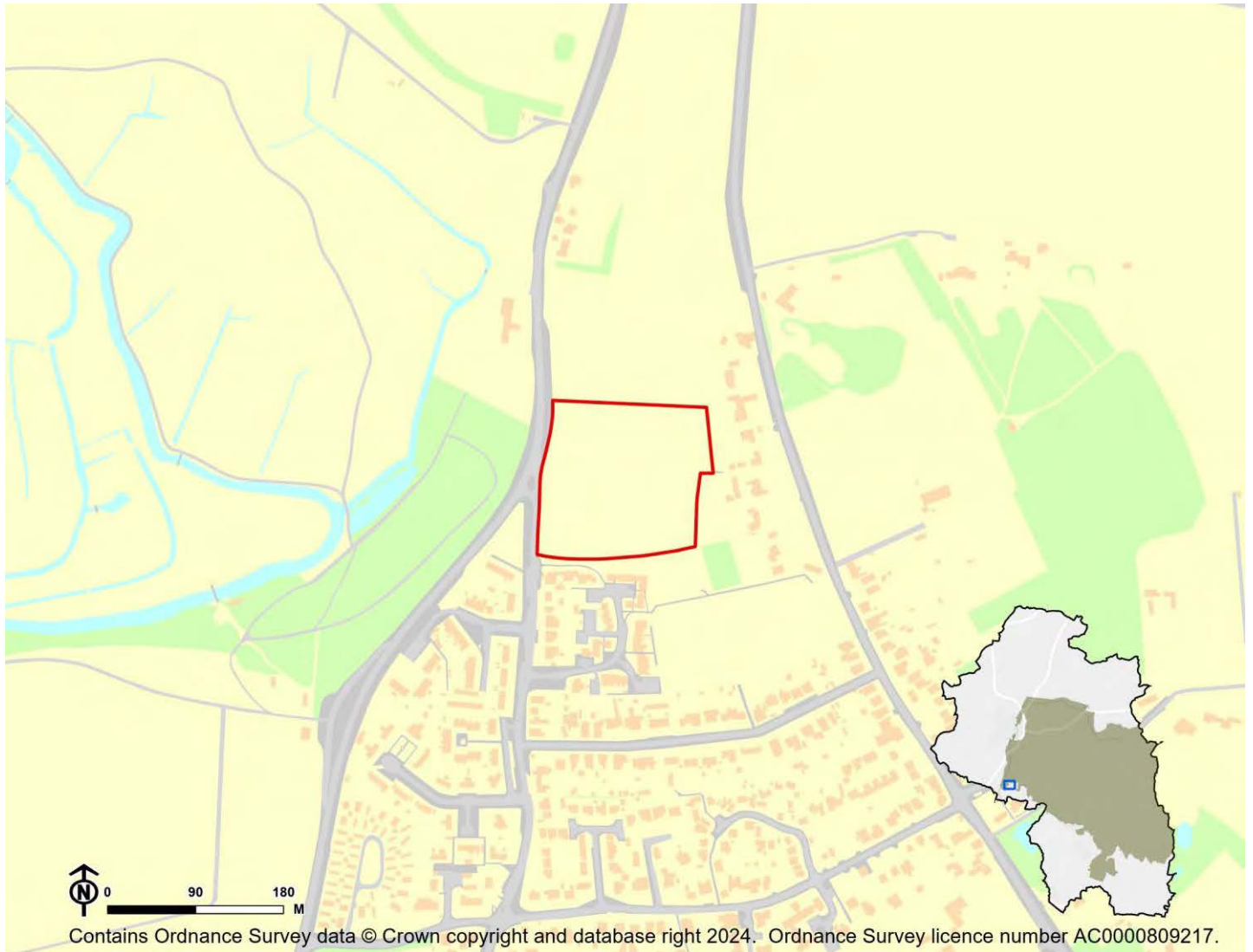
Overall effect: Negligible (0)

Score by criteria: 14a: Negligible (0); 14b: Negligible (0)

Justification: Less than 25% of the site is within flood zone 2 or 3. Less than 25% of the site has a 1 in 100 year or 1 in 30 year risk of surface water flooding.

CC05: Land at Lower Moors Road - Colden Common

Proposed use: Residential use



IIA Objective	Score
IIA1: climate change mitigation	Minor negative (-)
IIA2: travel and air quality	Minor negative (-)
IIA4: health and wellbeing	Minor positive (+)
IIA7: services and facilities	Minor negative (-)
IIA8: economy	Negligible uncertain (0?)
IIA9: biodiversity and geodiversity	Significant negative (--)
IIA10: landscape	Minor negative uncertain (-?)
IIA11: historic environment	Negligible uncertain (0?)
IIA12: natural resources	Significant negative (--)
IIA13: water resources	Significant negative (--)
IIA14: flood risk	Negligible (0)

IIA objective 1: To minimise the District's contribution to climate change through a reduction of greenhouse gas emissions from all sources and facilitate the aim of carbon neutrality by 2031

Overall effect: Minor negative (-)

Score by criteria: 1a: Major positive (++); 1b: Minor positive (+); 1c: Major negative (--); 1d: Major negative (--); 1e: Major negative (--); 1f: Major negative (--); 1g: Major positive (++); 1h: Major positive (++); 1i: Minor negative (-)

Justification: The site is within 400m of an NHS GP surgery. It is within 401-800m of a primary school. It is not within 2,000m of a secondary school. It is not within 1,200m of a town centre. It is not within 800m of a district or local centre. It is not within 2,000m of a railway station. It is within 300m of a bus stop. It is within 300m of open space, open country or registered common land. The site contains no open space, open county or registered common land. The majority of it is within an area where average commuting distance is in 61-80% range for the plan area.

IIA objective 2: To reduce the need to travel by private vehicle in the District and improve air quality

Overall effect: Minor negative (-)

Justification: Appraisal criteria and results are the same as shown under SA objective 1: greenhouse gas emissions.

IIA objective 4: To improve public health and wellbeing and reduce health inequalities in the District

Overall effect: Minor positive (+)

Score by criteria: 4a: Negligible (0); 4b: Negligible (0); 4c: Negligible (0); 4d: Negligible (0); 4e: Major positive (++); 4f: Major positive (++); 4g: Major positive (++)

Justification: The site is not within 500m of an AQMA. The majority of it is within an area where noise levels at night from roads and railways are below 50 dB and the noise levels as recorded for the 16-hour period between 0700 – 2300 are below 55 dB. The site does not lie within a noise contour associated with Southampton Airport. It is not within 400m of a wastewater treatment works or within 250m of a waste management facility. The site is within 400m of an NHS GP surgery. It is within 300m of open space, open country or registered common land. The site contains no open space, open county or registered common land. It is within 200m of a public right of way or cycle path.

IIA objective 7: To ensure essential services and facilities and jobs in the District are accessible

Overall effect: Minor negative (-)

Justification: Appraisal criteria and results are the same as shown under SA objective 1: greenhouse gas emissions.

IIA objective 8: To support the sustainable growth of the District's economy

Overall effect: Negligible uncertain (0?)

Justification: The site is not in existing employment use.

IIA objective 9: To support the District's biodiversity and geodiversity

Overall effect: Significant negative (--)

Score by criteria: 9a: Minor negative (-); 9b: Minor negative (-); 9c: Minor negative (-); 9d: Negligible (0); 9e: Negligible (0)

Justification: The site is within a SSSI Impact Risk Zone for 'residential' or 'all planning applications'. It is within 500m of a locally designated wildlife site or ancient woodland. It is within 200m of a priority habitat. It is not within 100m of a water course. The site does not intersect with a county or local geological site.

IIA objective 10: To conserve and enhance the character and distinctiveness of the District's landscapes.

Overall effect: Minor negative uncertain (-?)

Justification: The site has medium or higher overall landscape sensitivity

IIA objective 11: To conserve and enhance the District's historic environment including its setting.

Overall effect: Negligible uncertain (0?)

Justification: The site is rated 'green' for risk of effects on heritage assets.

IIA objective 12: To support the efficient use of the District's resources, including land and minerals

Overall effect: Significant negative (--)

Score by criteria: 12a: Major negative (--); 12b: Minor negative (-); 12c: Minor negative (-)

Justification: The majority of the site contains greenfield land. A significant proportion of the site ($\geq 25\%$) is on Grade 3 agricultural land or less than 25% of the site is on Grade 1 or 2 agricultural land. A significant proportion of the site ($\geq 25\%$) is within a Mineral Safeguarding Area.

IIA objective 13: To protect the quality and quantity of the District's water resource

Overall effect: Significant negative (--)

Justification: The site falls within a Source Protection Zone 1.

IIA objective 14: To manage and reduce flood risk from all sources

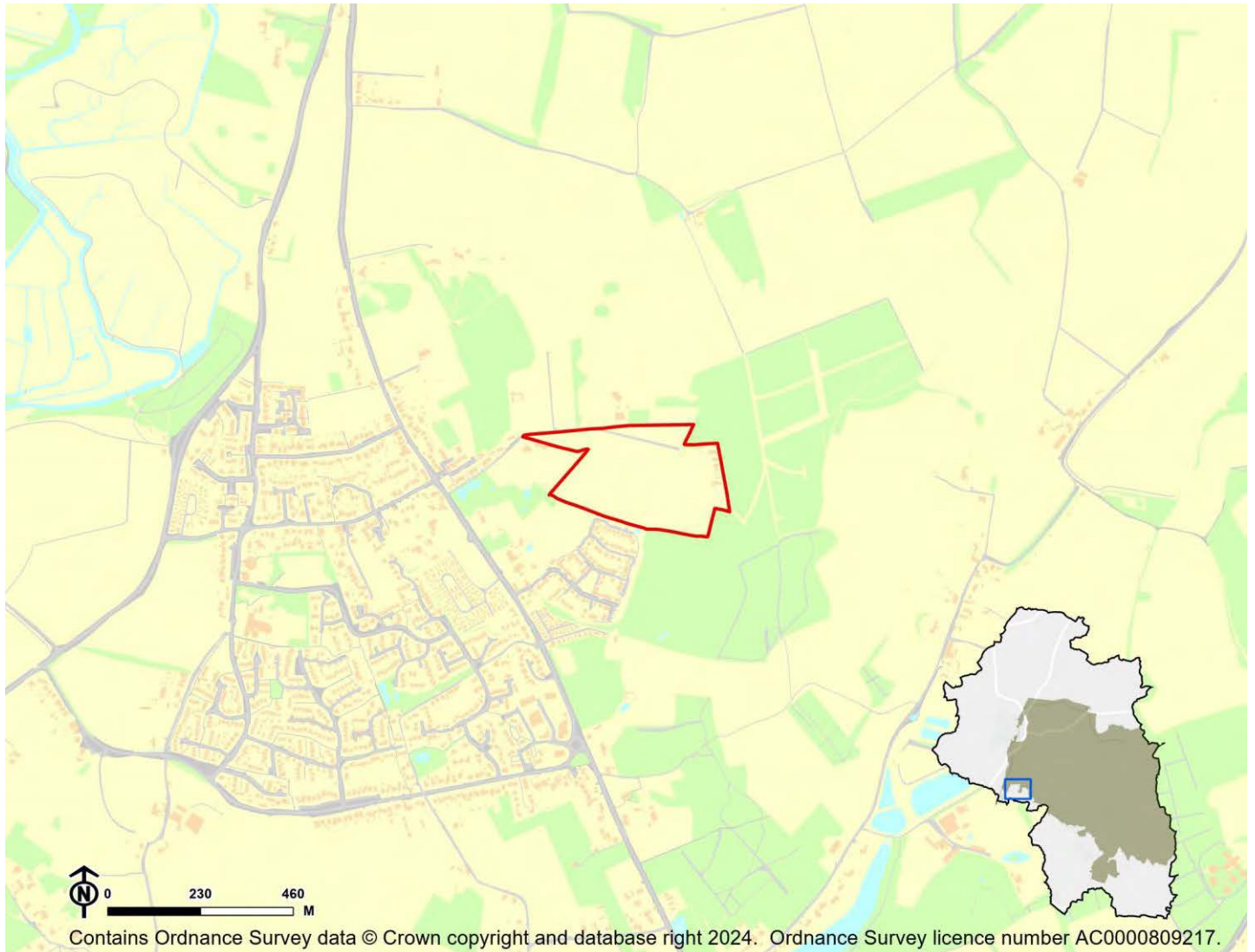
Overall effect: Negligible (0)

Score by criteria: 14a: Negligible (0); 14b: Negligible (0)

Justification: Less than 25% of the site is within flood zone 2 or 3. Less than 25% of the site has a 1 in 100 year or 1 in 30 year risk of surface water flooding.

CC07: Tanglewood Equestrian Centre - Colden Common

Proposed use: Residential use



IIA Objective	Score
IIA1: climate change mitigation	Minor negative (-)
IIA2: travel and air quality	Minor negative (-)
IIA4: health and wellbeing	Minor positive (+)
IIA7: services and facilities	Minor negative (-)
IIA8: economy	Negligible uncertain (0?)
IIA9: biodiversity and geodiversity	Significant negative (--)
IIA10: landscape	Negligible uncertain (0?)
IIA11: historic environment	Negligible uncertain (0?)
IIA12: natural resources	Significant negative (--)
IIA13: water resources	Significant negative (--)
IIA14: flood risk	Negligible (0)

IIA objective 1: To minimise the District's contribution to climate change through a reduction of greenhouse gas emissions from all sources and facilitate the aim of carbon neutrality by 2031

Overall effect: Minor negative (-)

Score by criteria: 1a: Minor positive (+); 1b: Minor positive (+); 1c: Major negative (--); 1d: Major negative (--); 1e: Major negative (--); 1f: Major negative (--); 1g: Major positive (++); 1h: Minor positive (+); 1i: Minor negative (-)

Justification: The site is within 401-800m of an NHS GP surgery. It is within 401-800m of a primary school. It is not within 2,000m of a secondary school. It is not within 1,200m of a town centre. It is not within 800m of a district or local centre. It is not within 2,000m of a railway station. It is within 300m of a bus stop. It is within 300m of open space, open country or registered common land. Less than 25% of the site contains open space, open country or registered common land, which could be lost to development. The majority of it is within an area where average commuting distance is in 61-80% range for the plan area.

IIA objective 2: To reduce the need to travel by private vehicle in the District and improve air quality

Overall effect: Minor negative (-)

Justification: Appraisal criteria and results are the same as shown under SA objective 1: greenhouse gas emissions.

IIA objective 4: To improve public health and wellbeing and reduce health inequalities in the District

Overall effect: Minor positive (+)

Score by criteria: 4a: Negligible (0); 4b: Negligible (0); 4c: Negligible (0); 4d: Negligible (0); 4e: Minor positive (+); 4f: Minor positive (+); 4g: Minor positive (+)

Justification: The site is not within 500m of an AQMA. The majority of it is within an area where noise levels at night from roads and railways are below 50 dB and the noise levels as recorded for the 16-hour period between 0700 – 2300 are below 55 dB. The site does not lie within a noise contour associated with Southampton Airport. It is not within 400m of a wastewater treatment works or within 250m of a waste management facility. The site is within 401-800m of an NHS GP surgery. It is within 300m of open space, open country or registered common land. Less than 25% of the site contains open space, open country or registered common land, which could be lost to development. It is within 201-400m of a public right of way or cycle path.

IIA objective 7: To ensure essential services and facilities and jobs in the District are accessible

Overall effect: Minor negative (-)

Justification: Appraisal criteria and results are the same as shown under SA objective 1: greenhouse gas emissions.

IIA objective 8: To support the sustainable growth of the District's economy

Overall effect: Negligible uncertain (0?)

Justification: The site is not in existing employment use.

IIA objective 9: To support the District's biodiversity and geodiversity

Overall effect: Significant negative (--)

Score by criteria: 9a: Minor negative (-); 9b: Major negative (--); 9c: Major negative (--); 9d: Negligible (0); 9e: Negligible (0)

Justification: The site is within a SSSI Impact Risk Zone for 'residential' or 'all planning applications'. It is within a locally designated wildlife site or ancient woodland. It is within a priority habitat. It is not within 100m of a water course. The site does not intersect with a county or local geological site.

IIA objective 10: To conserve and enhance the character and distinctiveness of the District's landscapes.

Overall effect: Negligible uncertain (0?)

Justification: The site has low overall landscape sensitivity.

IIA objective 11: To conserve and enhance the District's historic environment including its setting.

Overall effect: Negligible uncertain (0?)

Justification: The site is rated 'green' for risk of effects on heritage assets.

IIA objective 12: To support the efficient use of the District's resources, including land and minerals

Overall effect: Significant negative (--)

Score by criteria: 12a: Major negative (--); 12b: Minor negative (-); 12c: Minor negative (-)

Justification: The majority of the site contains greenfield land. A significant proportion of the site ($\geq 25\%$) is on Grade 3 agricultural land or less than 25% of the site is on Grade 1 or 2 agricultural land. A significant proportion of the site ($\geq 25\%$) is within a Mineral Safeguarding Area.

IIA objective 13: To protect the quality and quantity of the District's water resource

Overall effect: Significant negative (--)

Justification: The site falls within a Source Protection Zone 1.

IIA objective 14: To manage and reduce flood risk from all sources

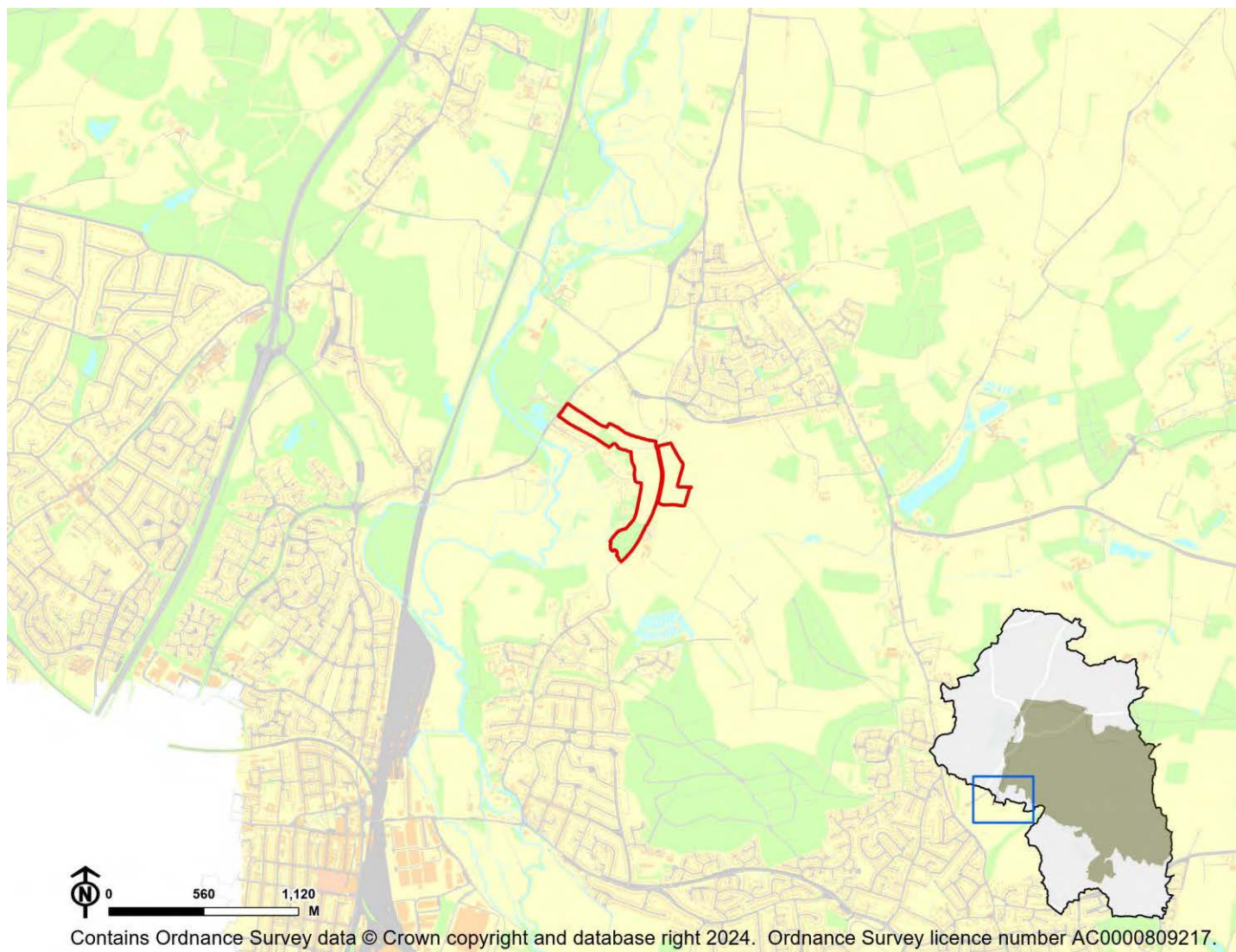
Overall effect: Negligible (0)

Score by criteria: 14a: Negligible (0); 14b: Negligible (0)

Justification: Less than 25% of the site is within flood zone 2 or 3. Less than 25% of the site has a 1 in 100 year or 1 in 30 year risk of surface water flooding.

CC08: Land off Bishopstoke Lane, at Highbridge Farm - Colden Common

Proposed use: Residential use



IIA Objective	Score
IIA1: climate change mitigation	Minor negative (-)
IIA2: travel and air quality	Minor negative (-)
IIA4: health and wellbeing	Minor positive (+)
IIA7: services and facilities	Minor negative (-)
IIA8: economy	Negligible uncertain (0?)
IIA9: biodiversity and geodiversity	Significant negative (--)
IIA10: landscape	Minor negative uncertain (-?)
IIA11: historic environment	Negligible uncertain (0?)
IIA12: natural resources	Significant negative (--)
IIA13: water resources	Negligible (0)
IIA14: flood risk	Negligible (0)

IIA objective 1: To minimise the District's contribution to climate change through a reduction of greenhouse gas emissions from all sources and facilitate the aim of carbon neutrality by 2031

Overall effect: Minor negative (-)

Score by criteria: 1a: Minor negative (-); 1b: Minor positive (+); 1c: Major negative (--); 1d: Major negative (--); 1e: Major negative (--); 1f: Major negative (--); 1g: Major positive (++); 1h: Major positive (++); 1i: Minor negative (-)

Justification: The site is within 801-1,200m of an NHS GP surgery. It is within 401-800m of a primary school. It is not within 2,000m of a secondary school. It is not within 1,200m of a town centre. It is not within 800m of a district or local centre. It is not within 2,000m of a railway station. It is within 300m of a bus stop. It is within 300m of open space, open country or registered common land. The site contains no open space, open county or registered common land. The majority of it is within an area where average commuting distance is in 61-80% range for the plan area.

IIA objective 2: To reduce the need to travel by private vehicle in the District and improve air quality

Overall effect: Minor negative (-)

Justification: Appraisal criteria and results are the same as shown under SA objective 1: greenhouse gas emissions.

IIA objective 4: To improve public health and wellbeing and reduce health inequalities in the District

Overall effect: Minor positive (+)

Score by criteria: 4a: Negligible (0); 4b: Negligible (0); 4c: Minor negative (-); 4d: Negligible (0); 4e: Minor negative (-); 4f: Major positive (++); 4g: Major positive (++)

Justification: The site is not within 500m of an AQMA. The majority of it is within an area where noise levels at night from roads and railways are below 50 dB and the noise levels as recorded for the 16-hour period between 0700 – 2300 are below 55 dB. The site lies within the 54dB Laeq, 16 noise contour associated with Southampton Airport, but not within a 57dB or higher Laeq, 16 noise contour. It is not within 400m of a wastewater treatment works or within 250m of a waste management facility. The site is within 801-1,200m of an NHS GP surgery. It is within 300m of open space, open country or registered common land. The site contains no open space, open county or registered common land. It is within 200m of a public right of way or cycle path.

IIA objective 7: To ensure essential services and facilities and jobs in the District are accessible

Overall effect: Minor negative (-)

Justification: Appraisal criteria and results are the same as shown under SA objective 1: greenhouse gas emissions.

IIA objective 8: To support the sustainable growth of the District's economy

Overall effect: Negligible uncertain (0?)

Justification: The site is not in existing employment use.

IIA objective 9: To support the District's biodiversity and geodiversity

Overall effect: Significant negative (--)

Score by criteria: 9a: Minor negative (-); 9b: Major negative (--); 9c: Major negative (--); 9d: Minor negative (-); 9e: Negligible (0)

Justification: The site is within a SSSI Impact Risk Zone for 'residential' or 'all planning applications'. It is within a locally designated wildlife site or ancient woodland. It is within a priority habitat. It is within 100m of a water course. The site does not intersect with a county or local geological site.

IIA objective 10: To conserve and enhance the character and distinctiveness of the District's landscapes.

Overall effect: Minor negative uncertain (-?)

Justification: The site has medium or higher overall landscape sensitivity

IIA objective 11: To conserve and enhance the District's historic environment including its setting.

Overall effect: Negligible uncertain (0?)

Justification: The site is rated 'green' for risk of effects on heritage assets.

IIA objective 12: To support the efficient use of the District's resources, including land and minerals

Overall effect: Significant negative (--)

Score by criteria: 12a: Major negative (--); 12b: Negligible (0); 12c: Minor negative (-)

Justification: The majority of the site contains greenfield land. Less than 25% of the site is on Grade 3 agricultural land. A significant proportion of the site ($\geq 25\%$) is within a Mineral Safeguarding Area.

IIA objective 13: To protect the quality and quantity of the District's water resource

Overall effect: Negligible (0)

Justification: The site does not fall within Source Protection Zone 1, 2 or 3, within a drinking water safeguard zone (groundwater), or within a drinking water safeguard zone (surface water).

IIA objective 14: To manage and reduce flood risk from all sources

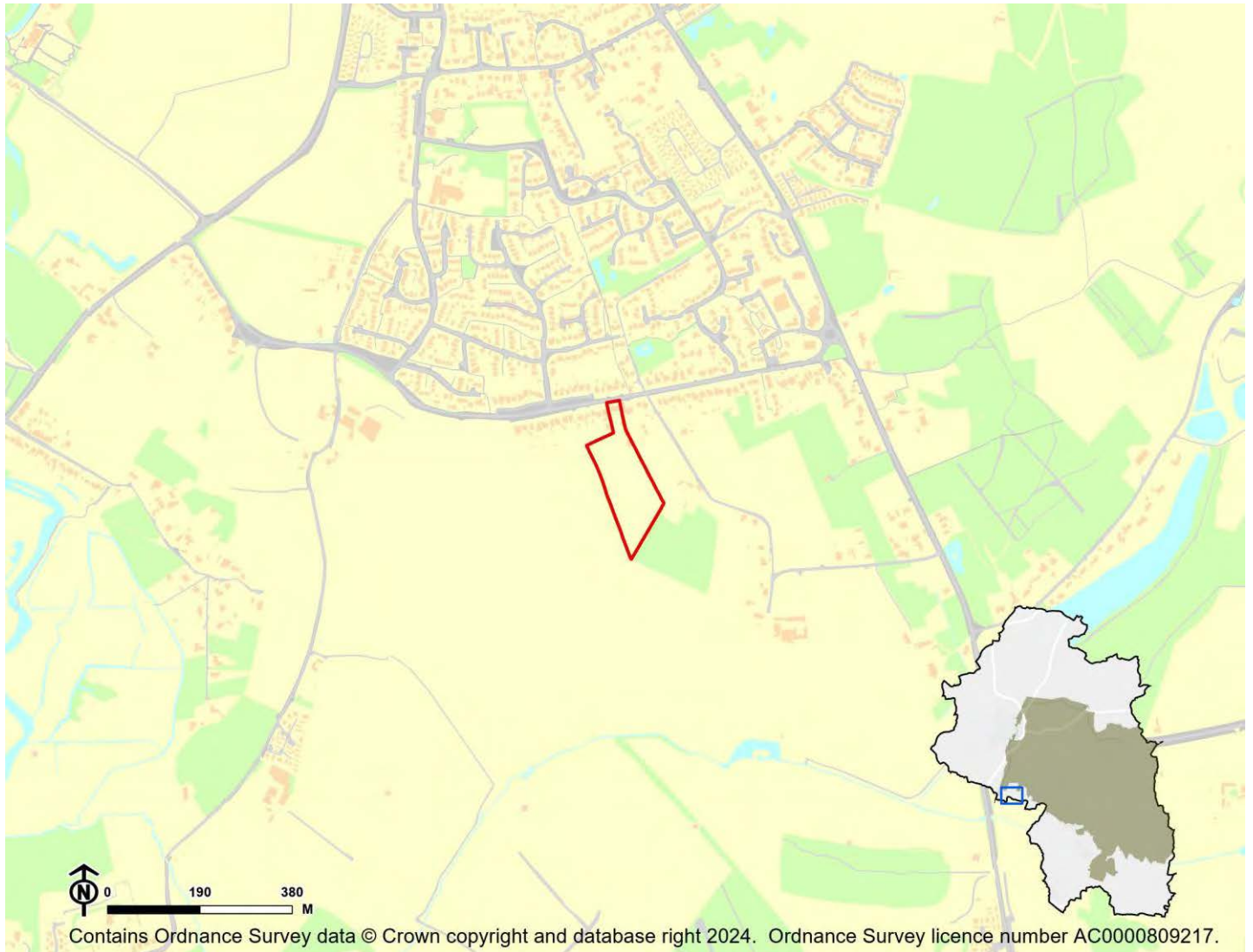
Overall effect: Negligible (0)

Score by criteria: 14a: Negligible (0); 14b: Negligible (0)

Justification: Less than 25% of the site is within flood zone 2 or 3. Less than 25% of the site has a 1 in 100 year or 1 in 30 year risk of surface water flooding.

CC10: Waterwells Farm, 57 Church Lane - Colden Common

Proposed use: Residential use



IIA Objective	Score
IIA1: climate change mitigation	Minor negative (-)
IIA2: travel and air quality	Minor negative (-)
IIA4: health and wellbeing	Minor positive (+)
IIA7: services and facilities	Minor negative (-)
IIA8: economy	Negligible uncertain (0?)
IIA9: biodiversity and geodiversity	Significant negative (--)
IIA10: landscape	Negligible uncertain (0?)
IIA11: historic environment	Negligible uncertain (0?)
IIA12: natural resources	Significant negative (--)
IIA13: water resources	Minor negative (-)
IIA14: flood risk	Negligible (0)

IIA objective 1: To minimise the District's contribution to climate change through a reduction of greenhouse gas emissions from all sources and facilitate the aim of carbon neutrality by 2031

Overall effect: Minor negative (-)

Score by criteria: 1a: Minor positive (+); 1b: Minor positive (+); 1c: Major negative (--); 1d: Major negative (--); 1e: Major negative (--); 1f: Major negative (--); 1g: Major positive (++); 1h: Major positive (++); 1i: Minor negative (-)

Justification: The site is within 401-800m of an NHS GP surgery. It is within 401-800m of a primary school. It is not within 2,000m of a secondary school. It is not within 1,200m of a town centre. It is not within 800m of a district or local centre. It is not within 2,000m of a railway station. It is within 300m of a bus stop. It is within 300m of open space, open country or registered common land. The site contains no open space, open county or registered common land. The majority of it is within an area where average commuting distance is in 61-80% range for the plan area.

IIA objective 2: To reduce the need to travel by private vehicle in the District and improve air quality

Overall effect: Minor negative (-)

Justification: Appraisal criteria and results are the same as shown under SA objective 1: greenhouse gas emissions.

IIA objective 4: To improve public health and wellbeing and reduce health inequalities in the District

Overall effect: Minor positive (+)

Score by criteria: 4a: Negligible (0); 4b: Negligible (0); 4c: Negligible (0); 4d: Negligible (0); 4e: Minor positive (+); 4f: Major positive (++); 4g: Major positive (++)

Justification: The site is not within 500m of an AQMA. The majority of it is within an area where noise levels at night from roads and railways are below 50 dB and the noise levels as recorded for the 16-hour period between 0700 – 2300 are below 55 dB. The site does not lie within a noise contour associated with Southampton Airport. It is not within 400m of a wastewater treatment works or within 250m of a waste management facility. The site is within 401-800m of an NHS GP surgery. It is within 300m of open space, open country or registered common land. The site contains no open space, open county or registered common land. It is within 200m of a public right of way or cycle path.

IIA objective 7: To ensure essential services and facilities and jobs in the District are accessible

Overall effect: Minor negative (-)

Justification: Appraisal criteria and results are the same as shown under SA objective 1: greenhouse gas emissions.

IIA objective 8: To support the sustainable growth of the District's economy

Overall effect: Negligible uncertain (0?)

Justification: The site is not in existing employment use.

IIA objective 9: To support the District's biodiversity and geodiversity

Overall effect: Significant negative (--)

Score by criteria: 9a: Minor negative (-); 9b: Minor negative (-); 9c: Minor negative (-); 9d: Negligible (0); 9e: Negligible (0)

Justification: The site is within a SSSI Impact Risk Zone for 'residential' or 'all planning applications'. It is within 500m of a locally designated wildlife site or ancient woodland. It is within 200m of a priority habitat. It is not within 100m of a water course. The site does not intersect with a county or local geological site.

IIA objective 10: To conserve and enhance the character and distinctiveness of the District's landscapes.

Overall effect: Negligible uncertain (0?)

Justification: The site has low overall landscape sensitivity.

IIA objective 11: To conserve and enhance the District's historic environment including its setting.

Overall effect: Negligible uncertain (0?)

Justification: The site is rated 'green' for risk of effects on heritage assets.

IIA objective 12: To support the efficient use of the District's resources, including land and minerals

Overall effect: Significant negative (--)

Score by criteria: 12a: Major negative (--); 12b: Minor negative (-); 12c: Negligible (0)

Justification: The majority of the site contains greenfield land. A significant proportion of the site (>=25%) is on Grade 3 agricultural land or less than 25% of the site is on Grade 1 or 2 agricultural land. Less than 25% of the site is within a Mineral Safeguarding Area.

IIA objective 13: To protect the quality and quantity of the District's water resource

Overall effect: Minor negative (-)

Justification: The site falls within a Source Protection Zone 2 or 3, falls within a drinking water safeguard zone (groundwater), or falls within a drinking water safeguard zone (surface water).

IIA objective 14: To manage and reduce flood risk from all sources

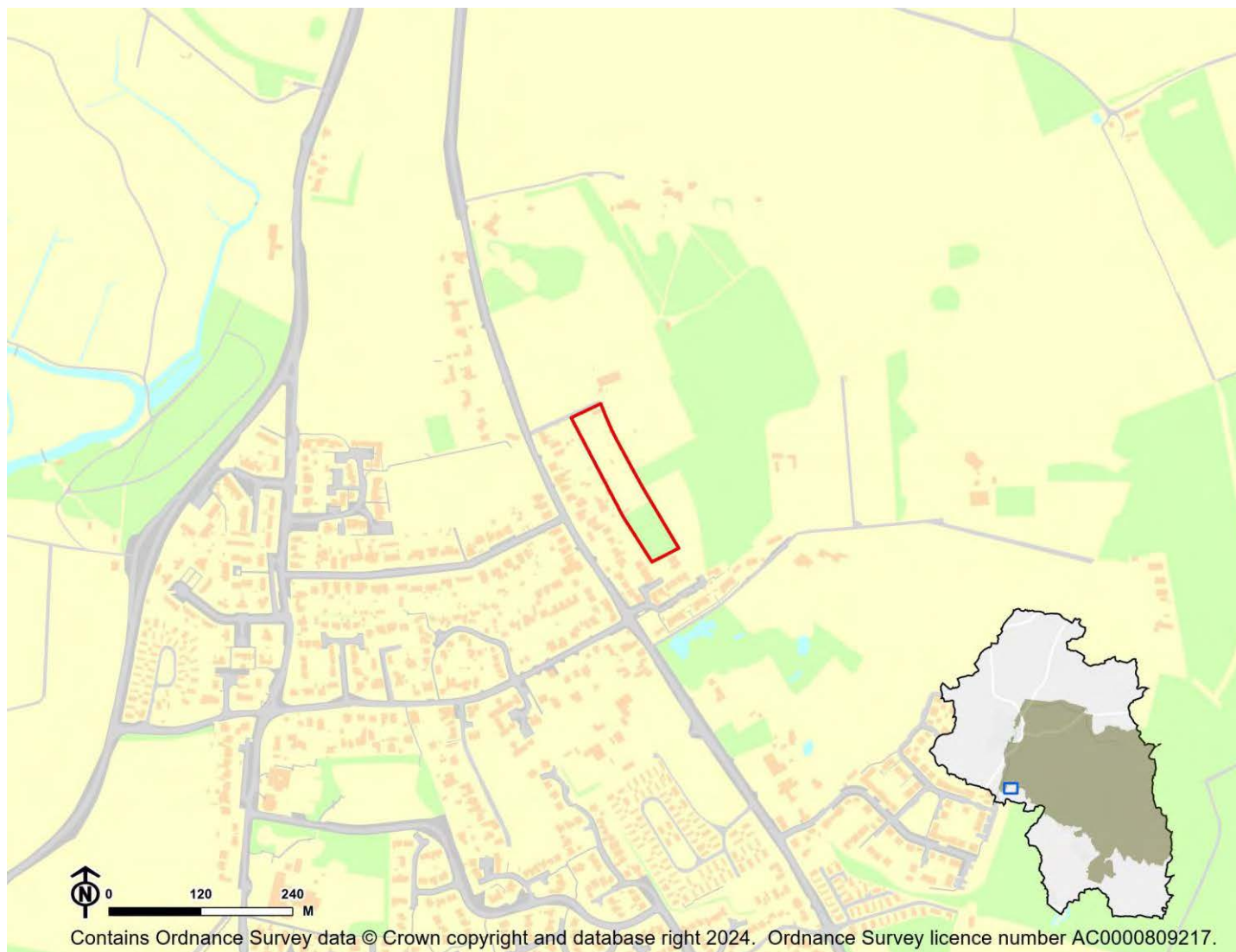
Overall effect: Negligible (0)

Score by criteria: 14a: Negligible (0); 14b: Negligible (0)

Justification: Less than 25% of the site is within flood zone 2 or 3. Less than 25% of the site has a 1 in 100 year or 1 in 30 year risk of surface water flooding.

CC11: Land to the east of Main Road, Colden Common - Colden Common

Proposed use: Residential use



IIA Objective	Score
IIA1: climate change mitigation	Minor negative (-)
IIA2: travel and air quality	Minor negative (-)
IIA4: health and wellbeing	Minor positive (+)
IIA7: services and facilities	Minor negative (-)
IIA8: economy	Negligible uncertain (0?)
IIA9: biodiversity and geodiversity	Significant negative (--)
IIA10: landscape	Negligible uncertain (0?)
IIA11: historic environment	Negligible uncertain (0?)
IIA12: natural resources	Significant negative (--)
IIA13: water resources	Significant negative (--)
IIA14: flood risk	Negligible (0)

IIA objective 1: To minimise the District's contribution to climate change through a reduction of greenhouse gas emissions from all sources and facilitate the aim of carbon neutrality by 2031

Overall effect: Minor negative (-)

Score by criteria: 1a: Minor positive (+); 1b: Minor positive (+); 1c: Major negative (--); 1d: Major negative (--); 1e: Major negative (--); 1f: Major negative (--); 1g: Major positive (++); 1h: Major positive (++); 1i: Minor negative (-)

Justification: The site is within 401-800m of an NHS GP surgery. It is within 401-800m of a primary school. It is not within 2,000m of a secondary school. It is not within 1,200m of a town centre. It is not within 800m of a district or local centre. It is not within 2,000m of a railway station. It is within 300m of a bus stop. It is within 300m of open space, open country or registered common land. The site contains no open space, open county or registered common land. The majority of it is within an area where average commuting distance is in 61-80% range for the plan area.

IIA objective 2: To reduce the need to travel by private vehicle in the District and improve air quality

Overall effect: Minor negative (-)

Justification: Appraisal criteria and results are the same as shown under SA objective 1: greenhouse gas emissions.

IIA objective 4: To improve public health and wellbeing and reduce health inequalities in the District

Overall effect: Minor positive (+)

Score by criteria: 4a: Negligible (0); 4b: Negligible (0); 4c: Negligible (0); 4d: Negligible (0); 4e: Minor positive (+); 4f: Major positive (++); 4g: Major positive (++)

Justification: The site is not within 500m of an AQMA. The majority of it is within an area where noise levels at night from roads and railways are below 50 dB and the noise levels as recorded for the 16-hour period between 0700 – 2300 are below 55 dB. The site does not lie within a noise contour associated with Southampton Airport. It is not within 400m of a wastewater treatment works or within 250m of a waste management facility. The site is within 401-800m of an NHS GP surgery. It is within 300m of open space, open country or registered common land. The site contains no open space, open county or registered common land. It is within 200m of a public right of way or cycle path.

IIA objective 7: To ensure essential services and facilities and jobs in the District are accessible

Overall effect: Minor negative (-)

Justification: Appraisal criteria and results are the same as shown under SA objective 1: greenhouse gas emissions.

IIA objective 8: To support the sustainable growth of the District's economy

Overall effect: Negligible uncertain (0?)

Justification: The site is not in existing employment use.

IIA objective 9: To support the District's biodiversity and geodiversity

Overall effect: Significant negative (--)

Score by criteria: 9a: Minor negative (-); 9b: Major negative (--); 9c: Major negative (--); 9d: Negligible (0); 9e: Negligible (0)

Justification: The site is within a SSSI Impact Risk Zone for 'residential' or 'all planning applications'. It is within a locally designated wildlife site or ancient woodland. It is within a priority habitat. It is not within 100m of a water course. The site does not intersect with a county or local geological site.

IIA objective 10: To conserve and enhance the character and distinctiveness of the District's landscapes.

Overall effect: Negligible uncertain (0?)

Justification: The site has low overall landscape sensitivity.

IIA objective 11: To conserve and enhance the District's historic environment including its setting.

Overall effect: Negligible uncertain (0?)

Justification: The site is rated 'green' for risk of effects on heritage assets.

IIA objective 12: To support the efficient use of the District's resources, including land and minerals

Overall effect: Significant negative (--)

Score by criteria: 12a: Major negative (--); 12b: Minor negative (-); 12c: Negligible (0)

Justification: The majority of the site contains greenfield land. A significant proportion of the site ($\geq 25\%$) is on Grade 3 agricultural land or less than 25% of the site is on Grade 1 or 2 agricultural land. Less than 25% of the site is within a Mineral Safeguarding Area.

IIA objective 13: To protect the quality and quantity of the District's water resource

Overall effect: Significant negative (--)

Justification: The site falls within a Source Protection Zone 1.

IIA objective 14: To manage and reduce flood risk from all sources

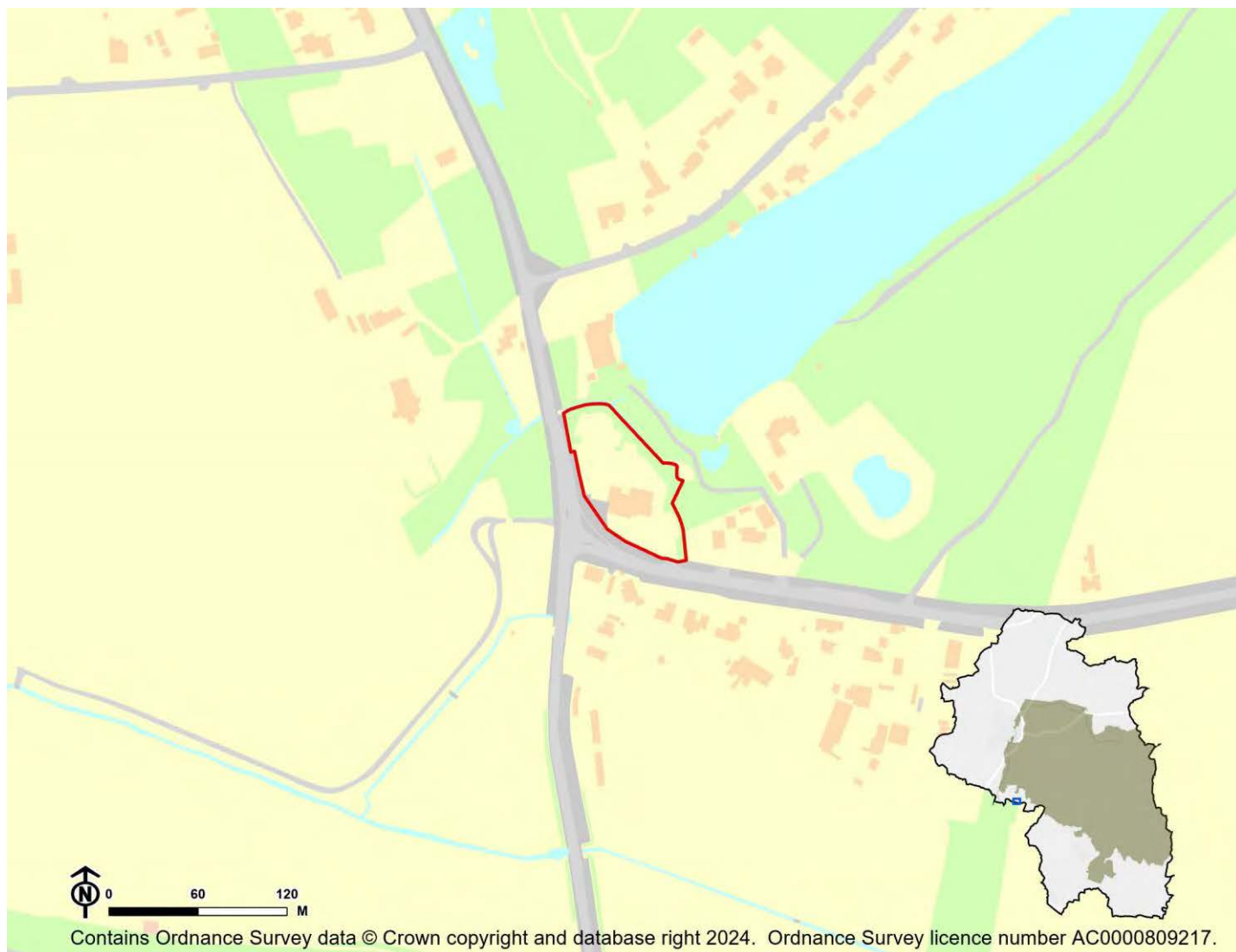
Overall effect: Negligible (0)

Score by criteria: 14a: Negligible (0); 14b: Negligible (0)

Justification: Less than 25% of the site is within flood zone 2 or 3. Less than 25% of the site has a 1 in 100 year or 1 in 30 year risk of surface water flooding.

CC14: Queens Head, Portsmouth Road, Fishers Pond - Colden Common

Proposed use: Residential use



IIA Objective	Score
IIA1: climate change mitigation	Minor negative (-)
IIA2: travel and air quality	Minor negative (-)
IIA4: health and wellbeing	Minor negative (-)
IIA7: services and facilities	Minor negative (-)
IIA8: economy	Negligible uncertain (0?)
IIA9: biodiversity and geodiversity	Significant negative (--)
IIA10: landscape	Negligible uncertain (0?)
IIA11: historic environment	Negligible uncertain (0?)
IIA12: natural resources	Significant negative (--)
IIA13: water resources	Minor negative (-)
IIA14: flood risk	Negligible (0)

IIA objective 1: To minimise the District's contribution to climate change through a reduction of greenhouse gas emissions from all sources and facilitate the aim of carbon neutrality by 2031

Overall effect: Minor negative (-)

Score by criteria: 1a: Major negative (--); 1b: Major negative (--); 1c: Major negative (--); 1d: Major negative (--); 1e: Major negative (--); 1f: Major negative (--); 1g: Major positive (++); 1h: Minor negative (-); 1i: Minor negative (-)

Justification: The site is not within 1,200m of an NHS GP surgery. It is not within 1,200m of a primary school. It is not within 2,000m of a secondary school. It is not within 1,200m of a town centre. It is not within 800m of a district or local centre. It is not within 2,000m of a railway station. It is within 300m of a bus stop. It is within 801-1,200m of open space, open country or registered common land. The site contains no open space, open county or registered common land. The majority of it is within an area where average commuting distance is in 61-80% range for the plan area.

IIA objective 2: To reduce the need to travel by private vehicle in the District and improve air quality

Overall effect: Minor negative (-)

Justification: Appraisal criteria and results are the same as shown under SA objective 1: greenhouse gas emissions.

IIA objective 4: To improve public health and wellbeing and reduce health inequalities in the District

Overall effect: Minor negative (-)

Score by criteria: 4a: Negligible (0); 4b: Negligible (0); 4c: Negligible (0); 4d: Negligible (0); 4e: Major negative (--); 4f: Minor negative (-); 4g: Minor positive (+)

Justification: The site is not within 500m of an AQMA. The majority of it is within an area where noise levels at night from roads and railways are below 50 dB and the noise levels as recorded for the 16-hour period between 0700 – 2300 are below 55 dB. The site does not lie within a noise contour associated with Southampton Airport. It is not within 400m of a wastewater treatment works or within 250m of a waste management facility. The site is not within 1,200m of an NHS GP surgery. It is within 801-1,200m of open space, open country or registered common land. The site contains no open space, open county or registered common land. It is within 201-400m of a public right of way or cycle path.

IIA objective 7: To ensure essential services and facilities and jobs in the District are accessible

Overall effect: Minor negative (-)

Justification: Appraisal criteria and results are the same as shown under SA objective 1: greenhouse gas emissions.

IIA objective 8: To support the sustainable growth of the District's economy

Overall effect: Negligible uncertain (0?)

Justification: The site is not in existing employment use.

IIA objective 9: To support the District's biodiversity and geodiversity

Overall effect: Significant negative (--)

Score by criteria: 9a: Minor negative (-); 9b: Minor negative (-); 9c: Major negative (--); 9d: Negligible (0); 9e: Negligible (0)

Justification: The site is within a SSSI Impact Risk Zone for 'residential' or 'all planning applications'. It is within 500m of a locally designated wildlife site or ancient woodland. It is within a priority habitat. It is not within 100m of a water course. The site does not intersect with a county or local geological site.

IIA objective 10: To conserve and enhance the character and distinctiveness of the District's landscapes.

Overall effect: Negligible uncertain (0?)

Justification: The site has low overall landscape sensitivity.

IIA objective 11: To conserve and enhance the District's historic environment including its setting.

Overall effect: Negligible uncertain (0?)

Justification: The site is rated 'green' for risk of effects on heritage assets.

IIA objective 12: To support the efficient use of the District's resources, including land and minerals

Overall effect: Significant negative (--)

Score by criteria: 12a: Major negative (--); 12b: Minor negative (-); 12c: Minor negative (-)

Justification: The majority of the site contains greenfield land. A significant proportion of the site ($\geq 25\%$) is on Grade 3 agricultural land or less than 25% of the site is on Grade 1 or 2 agricultural land. A significant proportion of the site ($\geq 25\%$) is within a Mineral Safeguarding Area.

IIA objective 13: To protect the quality and quantity of the District's water resource

Overall effect: Minor negative (-)

Justification: The site falls within a Source Protection Zone 2 or 3, falls within a drinking water safeguard zone (groundwater), or falls within a drinking water safeguard zone (surface water).

IIA objective 14: To manage and reduce flood risk from all sources

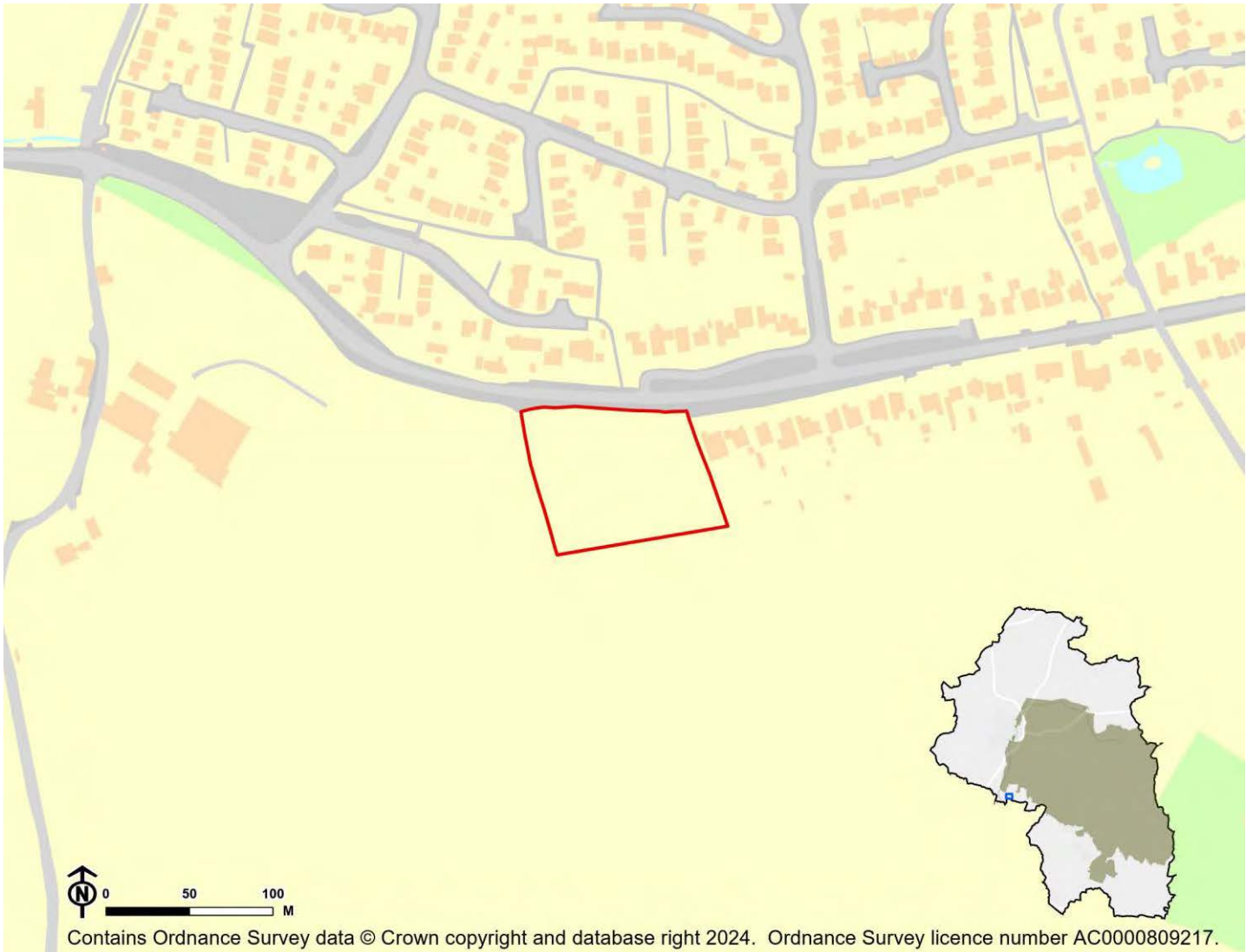
Overall effect: Negligible (0)

Score by criteria: 14a: Negligible (0); 14b: Negligible (0)

Justification: Less than 25% of the site is within flood zone 2 or 3. Less than 25% of the site has a 1 in 100 year or 1 in 30 year risk of surface water flooding.

CC15: Land Adjoining 85 Church Lane, Colden Common - Colden Common

Proposed use: Residential use



IIA Objective	Score
IIA1: climate change mitigation	Minor negative (-)
IIA2: travel and air quality	Minor negative (-)
IIA4: health and wellbeing	Minor positive (+)
IIA7: services and facilities	Minor negative (-)
IIA8: economy	Negligible uncertain (0?)
IIA9: biodiversity and geodiversity	Significant negative (--)
IIA10: landscape	Negligible uncertain (0?)
IIA11: historic environment	Negligible uncertain (0?)
IIA12: natural resources	Significant negative (--)
IIA13: water resources	Minor negative (-)
IIA14: flood risk	Negligible (0)

IIA objective 1: To minimise the District's contribution to climate change through a reduction of greenhouse gas emissions from all sources and facilitate the aim of carbon neutrality by 2031

Overall effect: Minor negative (-)

Score by criteria: 1a: Minor positive (+); 1b: Minor positive (+); 1c: Major negative (--); 1d: Major negative (--); 1e: Major negative (--); 1f: Major negative (--); 1g: Major positive (++); 1h: Major positive (++); 1i: Minor negative (-)

Justification: The site is within 401-800m of an NHS GP surgery. It is within 401-800m of a primary school. It is not within 2,000m of a secondary school. It is not within 1,200m of a town centre. It is not within 800m of a district or local centre. It is not within 2,000m of a railway station. It is within 300m of a bus stop. It is within 300m of open space, open country or registered common land. The site contains no open space, open county or registered common land. The majority of it is within an area where average commuting distance is in 61-80% range for the plan area.

IIA objective 2: To reduce the need to travel by private vehicle in the District and improve air quality

Overall effect: Minor negative (-)

Justification: Appraisal criteria and results are the same as shown under SA objective 1: greenhouse gas emissions.

IIA objective 4: To improve public health and wellbeing and reduce health inequalities in the District

Overall effect: Minor positive (+)

Score by criteria: 4a: Negligible (0); 4b: Negligible (0); 4c: Negligible (0); 4d: Negligible (0); 4e: Minor positive (+); 4f: Major positive (++); 4g: Minor positive (+)

Justification: The site is not within 500m of an AQMA. The majority of it is within an area where noise levels at night from roads and railways are below 50 dB and the noise levels as recorded for the 16-hour period between 0700 – 2300 are below 55 dB. The site does not lie within a noise contour associated with Southampton Airport. It is not within 400m of a wastewater treatment works or within 250m of a waste management facility. The site is within 401-800m of an NHS GP surgery. It is within 300m of open space, open country or registered common land. The site contains no open space, open county or registered common land. It is within 201-400m of a public right of way or cycle path.

IIA objective 7: To ensure essential services and facilities and jobs in the District are accessible

Overall effect: Minor negative (-)

Justification: Appraisal criteria and results are the same as shown under SA objective 1: greenhouse gas emissions.

IIA objective 8: To support the sustainable growth of the District's economy

Overall effect: Negligible uncertain (0?)

Justification: The site is not in existing employment use.

IIA objective 9: To support the District's biodiversity and geodiversity

Overall effect: Significant negative (--)

Score by criteria: 9a: Minor negative (-); 9b: Minor negative (-); 9c: Negligible (0); 9d: Negligible (0); 9e: Negligible (0)

Justification: The site is within a SSSI Impact Risk Zone for 'residential' or 'all planning applications'. It is within 500m of a locally designated wildlife site or ancient woodland. It is not within 200m of a priority habitat. It is not within 100m of a water course. The site does not intersect with a county or local geological site.

IIA objective 10: To conserve and enhance the character and distinctiveness of the District's landscapes.

Overall effect: Negligible uncertain (0?)

Justification: The site has low overall landscape sensitivity.

IIA objective 11: To conserve and enhance the District's historic environment including its setting.

Overall effect: Negligible uncertain (0?)

Justification: The site is rated 'green' for risk of effects on heritage assets.

IIA objective 12: To support the efficient use of the District's resources, including land and minerals

Overall effect: Significant negative (--)

Score by criteria: 12a: Major negative (--); 12b: Minor negative (-); 12c: Minor negative (-)

Justification: The majority of the site contains greenfield land. A significant proportion of the site ($\geq 25\%$) is on Grade 3 agricultural land or less than 25% of the site is on Grade 1 or 2 agricultural land. A significant proportion of the site ($\geq 25\%$) is within a Mineral Safeguarding Area.

IIA objective 13: To protect the quality and quantity of the District's water resource

Overall effect: Minor negative (-)

Justification: The site falls within a Source Protection Zone 2 or 3, falls within a drinking water safeguard zone (groundwater), or falls within a drinking water safeguard zone (surface water).

IIA objective 14: To manage and reduce flood risk from all sources

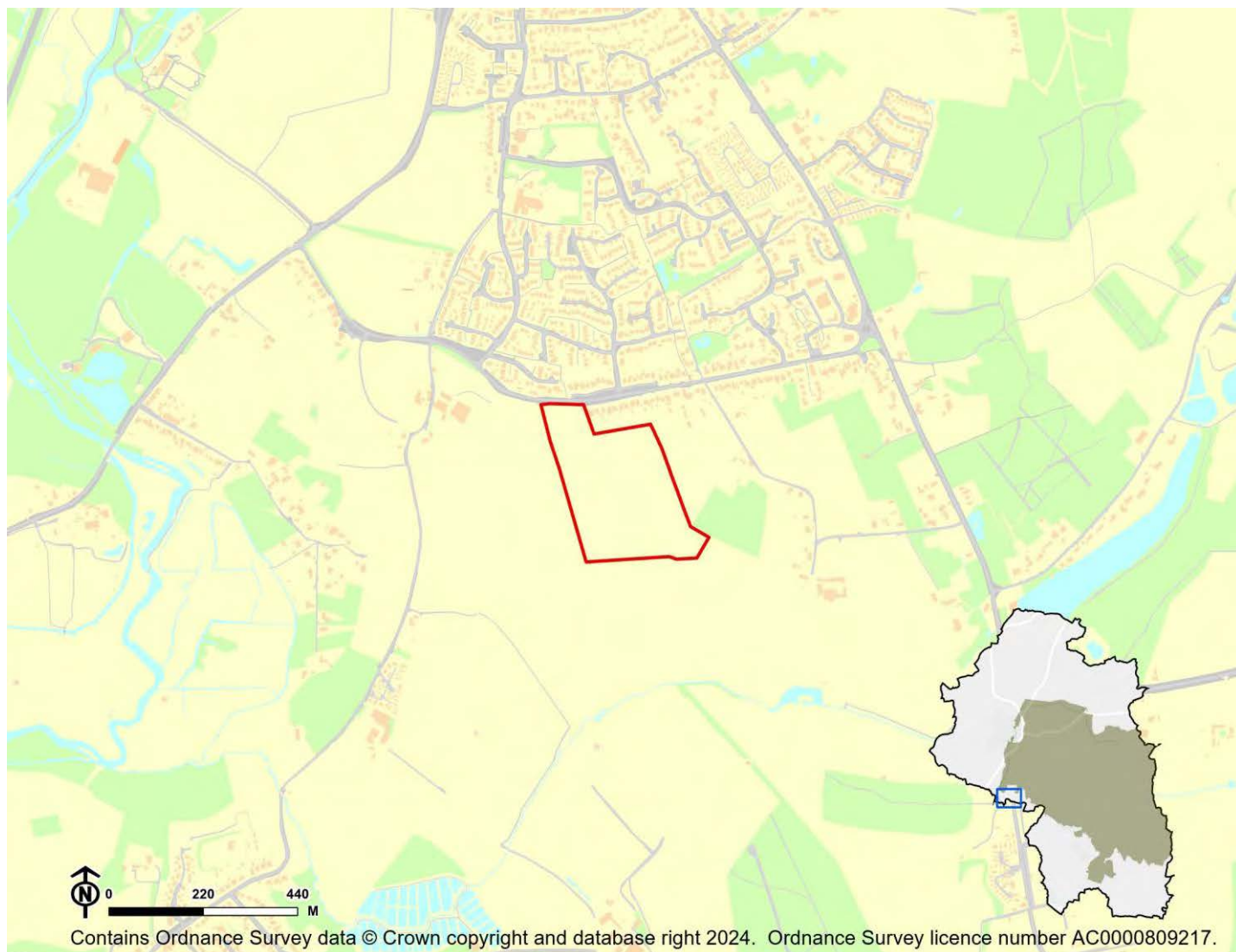
Overall effect: Negligible (0)

Score by criteria: 14a: Negligible (0); 14b: Negligible (0)

Justification: Less than 25% of the site is within flood zone 2 or 3. Less than 25% of the site has a 1 in 100 year or 1 in 30 year risk of surface water flooding.

CC15b: Land at Church Lane, Colden Common - Colden Common

Proposed use: Mixed use



IIA Objective	Score
IIA1: climate change mitigation	Minor negative (-)
IIA2: travel and air quality	Minor negative (-)
IIA4: health and wellbeing	Minor positive (+)
IIA7: services and facilities	Minor negative (-)
IIA8: economy	Negligible uncertain (0?)
IIA9: biodiversity and geodiversity	Significant negative (--)
IIA10: landscape	Minor negative uncertain (-?)
IIA11: historic environment	Negligible uncertain (0?)
IIA12: natural resources	Significant negative (--)
IIA13: water resources	Minor negative (-)
IIA14: flood risk	Negligible (0)

IIA objective 1: To minimise the District's contribution to climate change through a reduction of greenhouse gas emissions from all sources and facilitate the aim of carbon neutrality by 2031

Overall effect: Minor negative (-)

Score by criteria: 1a: Minor positive (+); 1b: Minor positive (+); 1c: Major negative (--); 1d: Major negative (--); 1e: Major negative (--); 1f: Major negative (--); 1g: Major positive (++); 1h: Major positive (++); 1i: Minor negative (-)

Justification: The site is within 401-800m of an NHS GP surgery. It is within 401-800m of a primary school. It is not within 2,000m of a secondary school. It is not within 1,200m of a town centre. It is not within 800m of a district or local centre. It is not within 2,000m of a railway station. It is within 300m of a bus stop. It is within 300m of open space, open country or registered common land. The site contains no open space, open county or registered common land. The majority of it is within an area where average commuting distance is in 61-80% range for the plan area.

IIA objective 2: To reduce the need to travel by private vehicle in the District and improve air quality

Overall effect: Minor negative (-)

Justification: Appraisal criteria and results are the same as shown under SA objective 1: greenhouse gas emissions.

IIA objective 4: To improve public health and wellbeing and reduce health inequalities in the District

Overall effect: Minor positive (+)

Score by criteria: 4a: Negligible (0); 4b: Negligible (0); 4c: Negligible (0); 4d: Negligible (0); 4e: Minor positive (+); 4f: Major positive (++); 4g: Major positive (++)

Justification: The site is not within 500m of an AQMA. The majority of it is within an area where noise levels at night from roads and railways are below 50 dB and the noise levels as recorded for the 16-hour period between 0700 – 2300 are below 55 dB. The site does not lie within a noise contour associated with Southampton Airport. It is not within 400m of a wastewater treatment works or within 250m of a waste management facility. The site is within 401-800m of an NHS GP surgery. It is within 300m of open space, open country or registered common land. The site contains no open space, open county or registered common land. It is within 200m of a public right of way or cycle path.

IIA objective 7: To ensure essential services and facilities and jobs in the District are accessible

Overall effect: Minor negative (-)

Justification: Appraisal criteria and results are the same as shown under SA objective 1: greenhouse gas emissions.

IIA objective 8: To support the sustainable growth of the District's economy

Overall effect: Negligible uncertain (0?)

Justification: The site is not in existing employment use.

IIA objective 9: To support the District's biodiversity and geodiversity

Overall effect: Significant negative (--)

Score by criteria: 9a: Minor negative (-); 9b: Minor negative (-); 9c: Minor negative (-); 9d: Negligible (0); 9e: Negligible (0)

Justification: The site is within a SSSI Impact Risk Zone for 'residential' or 'all planning applications'. It is within 500m of a locally designated wildlife site or ancient woodland. It is within 200m of a priority habitat. It is not within 100m of a water course. The site does not intersect with a county or local geological site.

IIA objective 10: To conserve and enhance the character and distinctiveness of the District's landscapes.

Overall effect: Minor negative uncertain (-?)

Justification: The site has medium or higher overall landscape sensitivity

IIA objective 11: To conserve and enhance the District's historic environment including its setting.

Overall effect: Negligible uncertain (0?)

Justification: The site is rated 'green' for risk of effects on heritage assets.

IIA objective 12: To support the efficient use of the District's resources, including land and minerals

Overall effect: Significant negative (--)

Score by criteria: 12a: Major negative (--); 12b: Minor negative (-); 12c: Negligible (0)

Justification: The majority of the site contains greenfield land. A significant proportion of the site (>=25%) is on Grade 3 agricultural land or less than 25% of the site is on Grade 1 or 2 agricultural land. Less than 25% of the site is within a Mineral Safeguarding Area.

IIA objective 13: To protect the quality and quantity of the District's water resource

Overall effect: Minor negative (-)

Justification: The site falls within a Source Protection Zone 2 or 3, falls within a drinking water safeguard zone (groundwater), or falls within a drinking water safeguard zone (surface water).

IIA objective 14: To manage and reduce flood risk from all sources

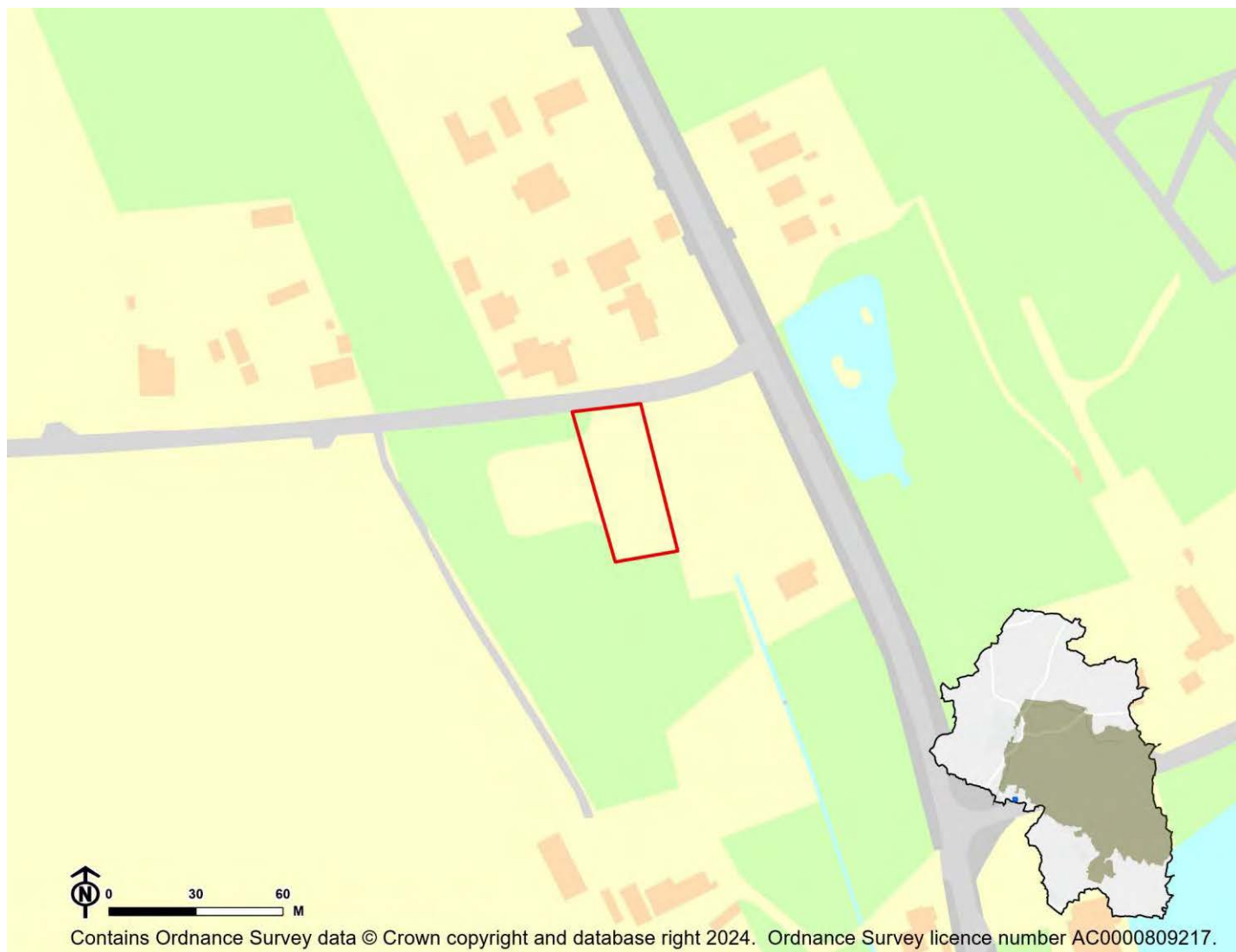
Overall effect: Negligible (0)

Score by criteria: 14a: Negligible (0); 14b: Negligible (0)

Justification: Less than 25% of the site is within flood zone 2 or 3. Less than 25% of the site has a 1 in 100 year or 1 in 30 year risk of surface water flooding.

CC17: Land to the South of Nob's Crook, Nob's Crook - Colden Common

Proposed use: Residential use



IIA Objective	Score
IIA1: climate change mitigation	Minor negative (-)
IIA2: travel and air quality	Minor negative (-)
IIA4: health and wellbeing	Minor positive (+)
IIA7: services and facilities	Minor negative (-)
IIA8: economy	Negligible uncertain (0?)
IIA9: biodiversity and geodiversity	Significant negative (--)
IIA10: landscape	Negligible uncertain (0?)
IIA11: historic environment	Negligible uncertain (0?)
IIA12: natural resources	Significant negative (--)
IIA13: water resources	Minor negative (-)
IIA14: flood risk	Negligible (0)

IIA objective 1: To minimise the District's contribution to climate change through a reduction of greenhouse gas emissions from all sources and facilitate the aim of carbon neutrality by 2031

Overall effect: Minor negative (-)

Score by criteria: 1a: Major negative (--); 1b: Major negative (--); 1c: Major negative (--); 1d: Major negative (--); 1e: Major negative (--); 1f: Major negative (--); 1g: Major positive (++); 1h: Minor positive (+); 1i: Minor negative (-)

Justification: The site is not within 1,200m of an NHS GP surgery. It is not within 1,200m of a primary school. It is not within 2,000m of a secondary school. It is not within 1,200m of a town centre. It is not within 800m of a district or local centre. It is not within 2,000m of a railway station. It is within 300m of a bus stop. It is within 301-800m of open space, open country or registered common land. The site contains no open space, open county or registered common land. The majority of it is within an area where average commuting distance is in 61-80% range for the plan area.

IIA objective 2: To reduce the need to travel by private vehicle in the District and improve air quality

Overall effect: Minor negative (-)

Justification: Appraisal criteria and results are the same as shown under SA objective 1: greenhouse gas emissions.

IIA objective 4: To improve public health and wellbeing and reduce health inequalities in the District

Overall effect: Minor positive (+)

Score by criteria: 4a: Negligible (0); 4b: Negligible (0); 4c: Negligible (0); 4d: Negligible (0); 4e: Major negative (--); 4f: Minor positive (+); 4g: Major positive (++)

Justification: The site is not within 500m of an AQMA. The majority of it is within an area where noise levels at night from roads and railways are below 50 dB and the noise levels as recorded for the 16-hour period between 0700 – 2300 are below 55 dB. The site does not lie within a noise contour associated with Southampton Airport. It is not within 400m of a wastewater treatment works or within 250m of a waste management facility. The site is not within 1,200m of an NHS GP surgery. It is within 301-800m of open space, open country or registered common land. The site contains no open space, open county or registered common land. It is within 200m of a public right of way or cycle path.

IIA objective 7: To ensure essential services and facilities and jobs in the District are accessible

Overall effect: Minor negative (-)

Justification: Appraisal criteria and results are the same as shown under SA objective 1: greenhouse gas emissions.

IIA objective 8: To support the sustainable growth of the District's economy

Overall effect: Negligible uncertain (0?)

Justification: The site is not in existing employment use.

IIA objective 9: To support the District's biodiversity and geodiversity

Overall effect: Significant negative (--)

Score by criteria: 9a: Minor negative (-); 9b: Minor negative (-); 9c: Minor negative (-); 9d: Negligible (0); 9e: Negligible (0)

Justification: The site is within a SSSI Impact Risk Zone for 'residential' or 'all planning applications'. It is within 500m of a locally designated wildlife site or ancient woodland. It is within 200m of a priority habitat. It is not within 100m of a water course. The site does not intersect with a county or local geological site.

IIA objective 10: To conserve and enhance the character and distinctiveness of the District's landscapes.

Overall effect: Negligible uncertain (0?)

Justification: The site has low overall landscape sensitivity.

IIA objective 11: To conserve and enhance the District's historic environment including its setting.

Overall effect: Negligible uncertain (0?)

Justification: The site is rated 'green' for risk of effects on heritage assets.

IIA objective 12: To support the efficient use of the District's resources, including land and minerals

Overall effect: Significant negative (--)

Score by criteria: 12a: Major negative (--); 12b: Minor negative (-); 12c: Minor negative (-)

Justification: The majority of the site contains greenfield land. A significant proportion of the site ($\geq 25\%$) is on Grade 3 agricultural land or less than 25% of the site is on Grade 1 or 2 agricultural land. A significant proportion of the site ($\geq 25\%$) is within a Mineral Safeguarding Area.

IIA objective 13: To protect the quality and quantity of the District's water resource

Overall effect: Minor negative (-)

Justification: The site falls within a Source Protection Zone 2 or 3, falls within a drinking water safeguard zone (groundwater), or falls within a drinking water safeguard zone (surface water).

IIA objective 14: To manage and reduce flood risk from all sources

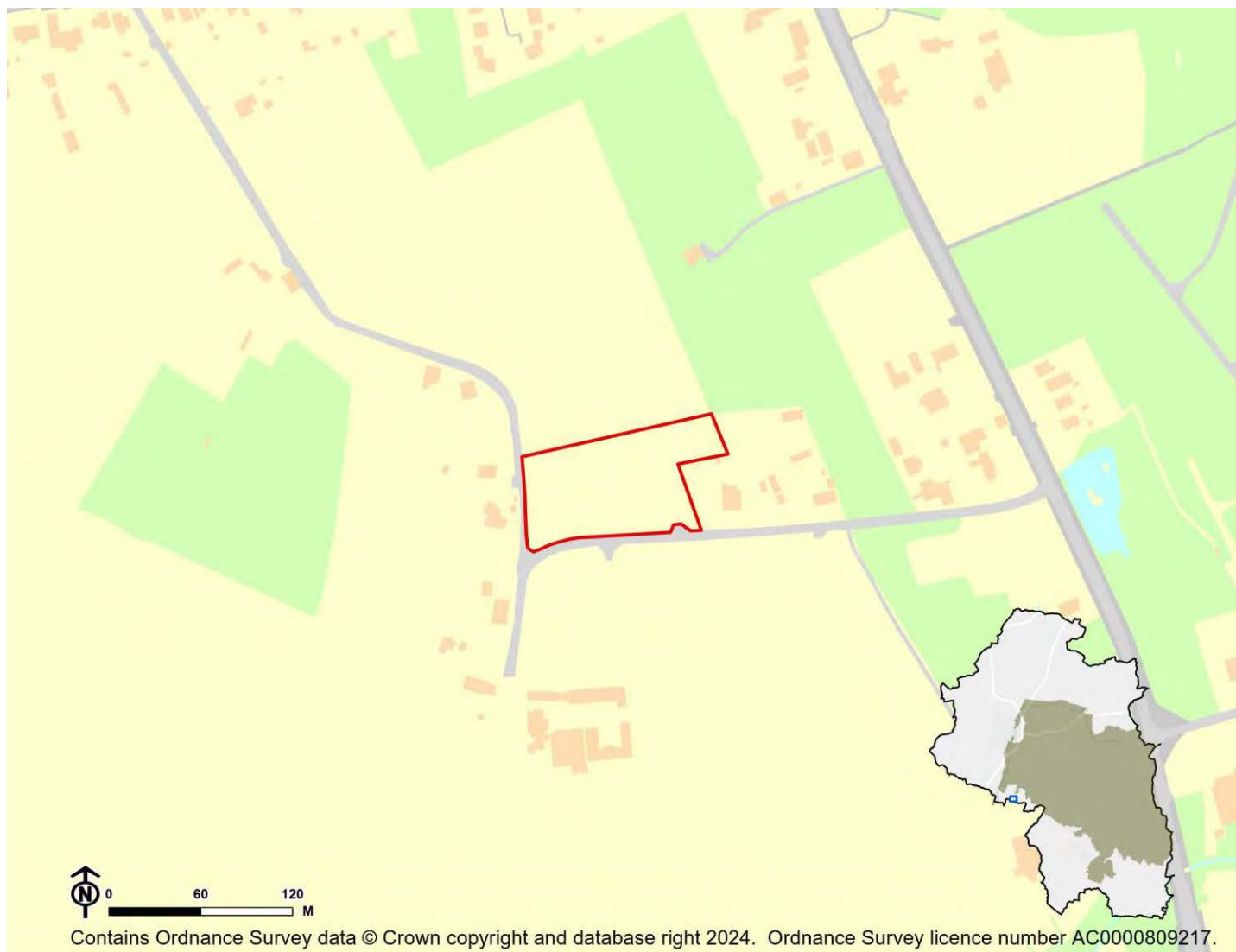
Overall effect: Negligible (0)

Score by criteria: 14a: Negligible (0); 14b: Negligible (0)

Justification: Less than 25% of the site is within flood zone 2 or 3. Less than 25% of the site has a 1 in 100 year or 1 in 30 year risk of surface water flooding.

CC18: Land to the North of Nob's Crook, Nob's Crook - Colden Common

Proposed use: Residential use



IIA Objective	Score
IIA1: climate change mitigation	Minor negative (-)
IIA2: travel and air quality	Minor negative (-)
IIA4: health and wellbeing	Minor positive (+)
IIA7: services and facilities	Minor negative (-)
IIA8: economy	Negligible uncertain (0?)
IIA9: biodiversity and geodiversity	Significant negative (--)
IIA10: landscape	Minor negative uncertain (-?)
IIA11: historic environment	Negligible uncertain (0?)
IIA12: natural resources	Significant negative (--)
IIA13: water resources	Minor negative (-)
IIA14: flood risk	Negligible (0)

IIA objective 1: To minimise the District's contribution to climate change through a reduction of greenhouse gas emissions from all sources and facilitate the aim of carbon neutrality by 2031

Overall effect: Minor negative (-)

Score by criteria: 1a: Minor negative (-); 1b: Minor negative (-); 1c: Major negative (--); 1d: Major negative (--); 1e: Major negative (--); 1f: Major negative (--); 1g: Major positive (++); 1h: Minor positive (+); 1i: Minor negative (-)

Justification: The site is within 801-1,200m of an NHS GP surgery. It is within 801-1,200m of a primary school. It is not within 2,000m of a secondary school. It is not within 1,200m of a town centre. It is not within 800m of a district or local centre. It is not within 2,000m of a railway station. It is within 300m of a bus stop. It is within 301-800m of open space, open country or registered common land. The site contains no open space, open county or registered common land. The majority of it is within an area where average commuting distance is in 61-80% range for the plan area.

IIA objective 2: To reduce the need to travel by private vehicle in the District and improve air quality

Overall effect: Minor negative (-)

Justification: Appraisal criteria and results are the same as shown under SA objective 1: greenhouse gas emissions.

IIA objective 4: To improve public health and wellbeing and reduce health inequalities in the District

Overall effect: Minor positive (+)

Score by criteria: 4a: Negligible (0); 4b: Negligible (0); 4c: Negligible (0); 4d: Negligible (0); 4e: Minor negative (-); 4f: Minor positive (+); 4g: Major positive (++)

Justification: The site is not within 500m of an AQMA. The majority of it is within an area where noise levels at night from roads and railways are below 50 dB and the noise levels as recorded for the 16-hour period between 0700 – 2300 are below 55 dB. The site does not lie within a noise contour associated with Southampton Airport. It is not within 400m of a wastewater treatment works or within 250m of a waste management facility. The site is within 801-1,200m of an NHS GP surgery. It is within 301-800m of open space, open country or registered common land. The site contains no open space, open county or registered common land. It is within 200m of a public right of way or cycle path.

IIA objective 7: To ensure essential services and facilities and jobs in the District are accessible

Overall effect: Minor negative (-)

Justification: Appraisal criteria and results are the same as shown under SA objective 1: greenhouse gas emissions.

IIA objective 8: To support the sustainable growth of the District's economy

Overall effect: Negligible uncertain (0?)

Justification: The site is not in existing employment use.

IIA objective 9: To support the District's biodiversity and geodiversity

Overall effect: Significant negative (--)

Score by criteria: 9a: Minor negative (-); 9b: Minor negative (-); 9c: Minor negative (-); 9d: Negligible (0); 9e: Negligible (0)

Justification: The site is within a SSSI Impact Risk Zone for 'residential' or 'all planning applications'. It is within 500m of a locally designated wildlife site or ancient woodland. It is within 200m of a priority habitat. It is not within 100m of a water course. The site does not intersect with a county or local geological site.

IIA objective 10: To conserve and enhance the character and distinctiveness of the District's landscapes.

Overall effect: Minor negative uncertain (-?)

Justification: The site has medium or higher overall landscape sensitivity

IIA objective 11: To conserve and enhance the District's historic environment including its setting.

Overall effect: Negligible uncertain (0?)

Justification: The site is rated 'green' for risk of effects on heritage assets.

IIA objective 12: To support the efficient use of the District's resources, including land and minerals

Overall effect: Significant negative (--)

Score by criteria: 12a: Major negative (--); 12b: Minor negative (-); 12c: Negligible (0)

Justification: The majority of the site contains greenfield land. A significant proportion of the site ($\geq 25\%$) is on Grade 3 agricultural land or less than 25% of the site is on Grade 1 or 2 agricultural land. Less than 25% of the site is within a Mineral Safeguarding Area.

IIA objective 13: To protect the quality and quantity of the District's water resource

Overall effect: Minor negative (-)

Justification: The site falls within a Source Protection Zone 2 or 3, falls within a drinking water safeguard zone (groundwater), or falls within a drinking water safeguard zone (surface water).

IIA objective 14: To manage and reduce flood risk from all sources

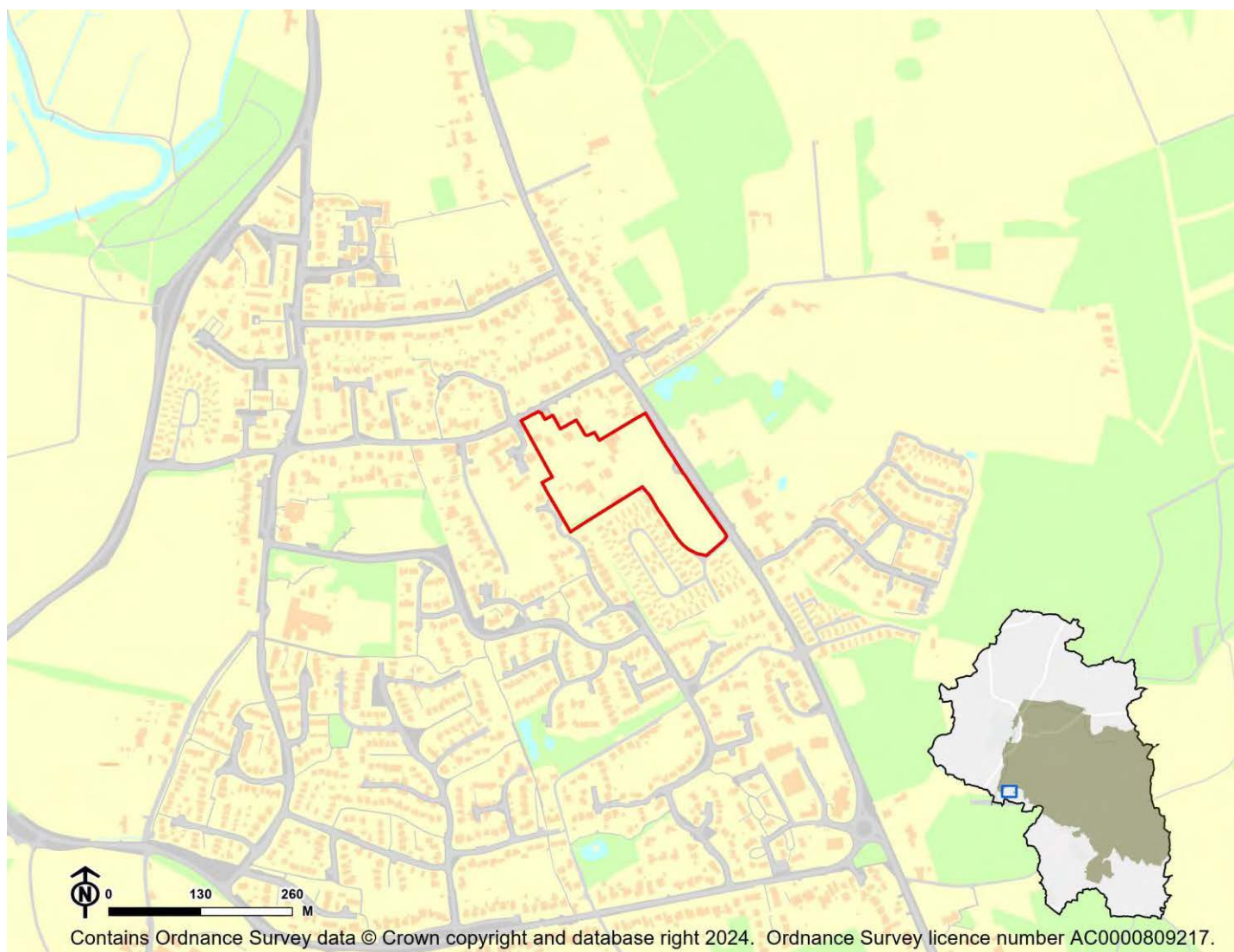
Overall effect: Negligible (0)

Score by criteria: 14a: Negligible (0); 14b: Negligible (0)

Justification: Less than 25% of the site is within flood zone 2 or 3. Less than 25% of the site has a 1 in 100 year or 1 in 30 year risk of surface water flooding.

CC19: Clayfield Park - Colden Common

Proposed use: Residential use



IIA Objective	Score
IIA1: climate change mitigation	Minor negative (-)
IIA2: travel and air quality	Minor negative (-)
IIA4: health and wellbeing	Minor positive (+)
IIA7: services and facilities	Minor negative (-)
IIA8: economy	Significant negative uncertain (--?)
IIA9: biodiversity and geodiversity	Significant negative (--)
IIA10: landscape	Negligible uncertain (0?)
IIA11: historic environment	Negligible uncertain (0?)
IIA12: natural resources	Significant negative (--)
IIA13: water resources	Significant negative (--)
IIA14: flood risk	Negligible (0)

IIA objective 1: To minimise the District's contribution to climate change through a reduction of greenhouse gas emissions from all sources and facilitate the aim of carbon neutrality by 2031

Overall effect: Minor negative (-)

Score by criteria: 1a: Major positive (++); 1b: Major positive (++); 1c: Major negative (--); 1d: Major negative (--); 1e: Major negative (--); 1f: Major negative (--); 1g: Major positive (++); 1h: Major positive (++); 1i: Minor negative (-)

Justification: The site is within 400m of an NHS GP surgery. It is within 400m of a primary school. It is not within 2,000m of a secondary school. It is not within 1,200m of a town centre. It is not within 800m of a district or local centre. It is not within 2,000m of a railway station. It is within 300m of a bus stop. It is within 300m of open space, open country or registered common land. The site contains no open space, open county or registered common land. The majority of it is within an area where average commuting distance is in 61-80% range for the plan area.

IIA objective 2: To reduce the need to travel by private vehicle in the District and improve air quality

Overall effect: Minor negative (-)

Justification: Appraisal criteria and results are the same as shown under SA objective 1: greenhouse gas emissions.

IIA objective 4: To improve public health and wellbeing and reduce health inequalities in the District

Overall effect: Minor positive (+)

Score by criteria: 4a: Negligible (0); 4b: Negligible (0); 4c: Negligible (0); 4d: Negligible (0); 4e: Major positive (++); 4f: Major positive (++); 4g: Major positive (++)

Justification: The site is not within 500m of an AQMA. The majority of it is within an area where noise levels at night from roads and railways are below 50 dB and the noise levels as recorded for the 16-hour period between 0700 – 2300 are below 55 dB. The site does not lie within a noise contour associated with Southampton Airport. It is not within 400m of a wastewater treatment works or within 250m of a waste management facility. The site is within 400m of an NHS GP surgery. It is within 300m of open space, open country or registered common land. The site contains no open space, open county or registered common land. It is within 200m of a public right of way or cycle path.

IIA objective 7: To ensure essential services and facilities and jobs in the District are accessible

Overall effect: Minor negative (-)

Justification: Appraisal criteria and results are the same as shown under SA objective 1: greenhouse gas emissions.

IIA objective 8: To support the sustainable growth of the District's economy

Overall effect: Significant negative uncertain (--?)

Justification: The site is in existing employment use.

IIA objective 9: To support the District's biodiversity and geodiversity

Overall effect: Significant negative (--)

Score by criteria: 9a: Minor negative (-); 9b: Minor negative (-); 9c: Minor negative (-); 9d: Negligible (0); 9e: Negligible (0)

Justification: The site is within a SSSI Impact Risk Zone for 'residential' or 'all planning applications'. It is within 500m of a locally designated wildlife site or ancient woodland. It is within 200m of a priority habitat. It is not within 100m of a water course. The site does not intersect with a county or local geological site.

IIA objective 10: To conserve and enhance the character and distinctiveness of the District's landscapes.

Overall effect: Negligible uncertain (0?)

Justification: The site has low overall landscape sensitivity.

IIA objective 11: To conserve and enhance the District's historic environment including its setting.

Overall effect: Negligible uncertain (0?)

Justification: The site is rated 'green' for risk of effects relating to historical constraints.

IIA objective 12: To support the efficient use of the District's resources, including land and minerals

Overall effect: Significant negative (--)

Score by criteria: 12a: Major negative (--); 12b: Minor negative (-); 12c: Negligible (0)

Justification: The majority of the site contains greenfield land. A significant proportion of the site (>=25%) is on Grade 3 agricultural land or less than 25% of the site is on Grade 1 or 2 agricultural land. Less than 25% of the site is within a Mineral Safeguarding Area.

IIA objective 13: To protect the quality and quantity of the District's water resource

Overall effect: Significant negative (--)

Justification: The site falls within a Source Protection Zone 1.

IIA objective 14: To manage and reduce flood risk from all sources

Overall effect: Negligible (0)

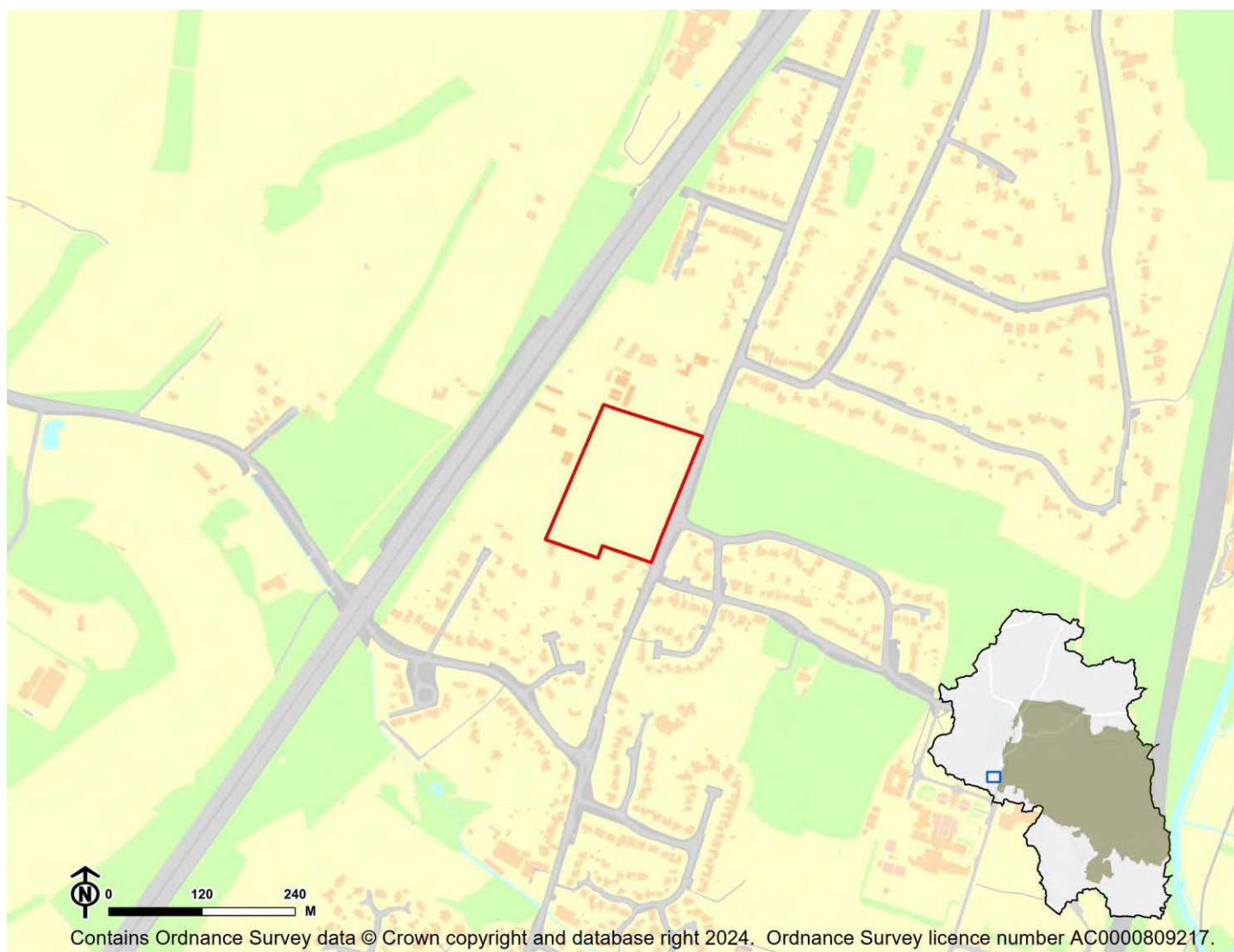
Score by criteria: 14a: Negligible (0); 14b: Negligible (0)

Justification: Less than 25% of the site is within flood zone 2 or 3. Less than 25% of the site has a 1 in 100 year or 1 in 30 year risk of surface water flooding.

Compton and Shawford

CS04: South of George Beckett Nurseries, Otterbourne - Compton and Shawford

Proposed use: Residential use



IIA Objective	Score
IIA1: climate change mitigation	Minor negative (-)
IIA2: travel and air quality	Minor negative (-)
IIA4: health and wellbeing	Negligible (0)
IIA7: services and facilities	Minor negative (-)
IIA8: economy	Negligible uncertain (0?)
IIA9: biodiversity and geodiversity	Significant negative (--)
IIA10: landscape	Minor negative uncertain (-?)
IIA11: historic environment	Significant negative uncertain (--?)
IIA12: natural resources	Significant negative (--)
IIA13: water resources	Significant negative (--)
IIA14: flood risk	Negligible (0)

IIA objective 1: To minimise the District's contribution to climate change through a reduction of greenhouse gas emissions from all sources and facilitate the aim of carbon neutrality by 2031

Overall effect: Minor negative (-)

Score by criteria: 1a: Major negative (--); 1b: Minor negative (-); 1c: Major negative (--); 1d: Major negative (--); 1e: Major negative (--); 1f: Minor negative (-); 1g: Major positive (++); 1h: Major positive (++); 1i: Minor negative (-)

Justification: The site is not within 1,200m of an NHS GP surgery. It is within 801-1,200m of a primary school. It is not within 2,000m of a secondary school. It is not within 1,200m of a town centre. It is not within 800m of a district or local centre. It is within 1,000-2,000m of a railway station. It is within 300m of a bus stop. It is within 300m of open space, open country or registered common land. The site contains no open space, open county or registered common land. The majority of it is within an area where average commuting distance is in 61-80% range for the plan area.

IIA objective 2: To reduce the need to travel by private vehicle in the District and improve air quality

Overall effect: Minor negative (-)

Justification: Appraisal criteria and results are the same as shown under SA objective 1: greenhouse gas emissions.

IIA objective 4: To improve public health and wellbeing and reduce health inequalities in the District

Overall effect: Negligible (0)

Score by criteria: 4a: Negligible (0); 4b: Major negative (--); 4c: Negligible (0); 4d: Negligible (0); 4e: Major negative (--); 4f: Major positive (++); 4g: Major positive (++)

Justification: The site is not within 500m of an AQMA. The majority of it is within an area where noise levels at night from roads and railways are above 55 dB or the noise levels as recorded for the 16-hour period between 0700 – 2300 are above 60 dB. The site does not lie within a noise contour associated with Southampton Airport. It is not within 400m of a wastewater treatment works or within 250m of a waste management facility. The site is not within 1,200m of an NHS GP surgery. It is within 300m of open space, open country or registered common land. The site contains no open space, open county or registered common land. It is within 200m of a public right of way or cycle path.

IIA objective 7: To ensure essential services and facilities and jobs in the District are accessible

Overall effect: Minor negative (-)

Justification: Appraisal criteria and results are the same as shown under SA objective 1: greenhouse gas emissions.

IIA objective 8: To support the sustainable growth of the District's economy

Overall effect: Negligible uncertain (0?)

Justification: The site is not in existing employment use.

IIA objective 9: To support the District's biodiversity and geodiversity

Overall effect: Significant negative (--)

Score by criteria: 9a: Minor negative (-); 9b: Minor negative (-); 9c: Minor negative (-); 9d: Negligible (0); 9e: Negligible (0)

Justification: The site is within a SSSI Impact Risk Zone for 'residential' or 'all planning applications'. It is within 500m of a locally designated wildlife site or ancient woodland. It is within 200m of a priority habitat. It is not within 100m of a water course. The site does not intersect with a county or local geological site.

IIA objective 10: To conserve and enhance the character and distinctiveness of the District's landscapes.

Overall effect: Minor negative uncertain (-?)

Justification: The site has medium or higher overall landscape sensitivity

IIA objective 11: To conserve and enhance the District's historic environment including its setting.

Overall effect: Significant negative uncertain (--?)

Justification: The site is rated 'red' for risk of effects on heritage assets.

IIA objective 12: To support the efficient use of the District's resources, including land and minerals

Overall effect: Significant negative (--)

Score by criteria: 12a: Major negative (--); 12b: Minor negative (-); 12c: Negligible (0)

Justification: The majority of the site contains greenfield land. A significant proportion of the site ($\geq 25\%$) is on Grade 3 agricultural land or less than 25% of the site is on Grade 1 or 2 agricultural land. Less than 25% of the site is within a Mineral Safeguarding Area.

IIA objective 13: To protect the quality and quantity of the District's water resource

Overall effect: Significant negative (--)

Justification: The site falls within a Source Protection Zone 1.

IIA objective 14: To manage and reduce flood risk from all sources

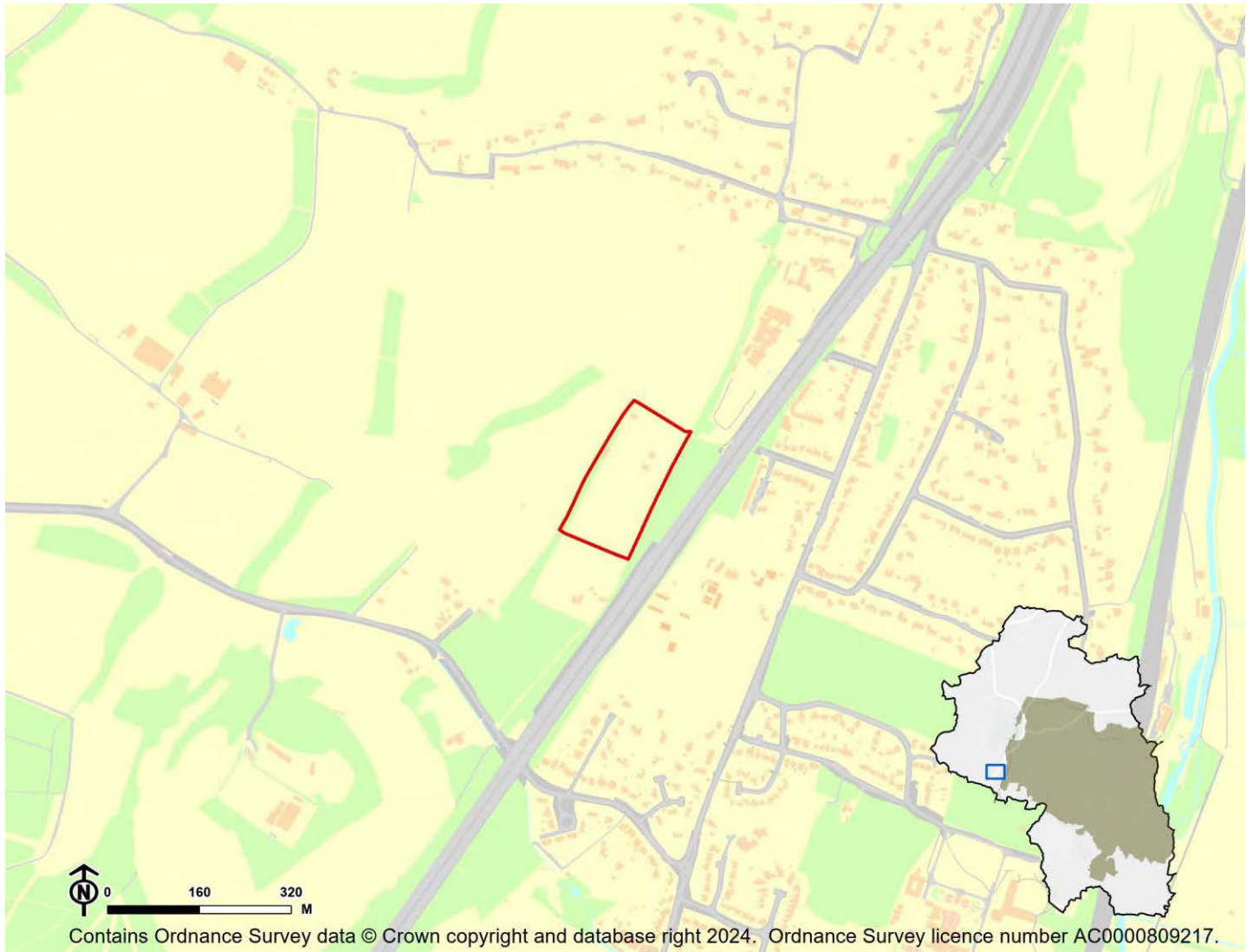
Overall effect: Negligible (0)

Score by criteria: 14a: Negligible (0); 14b: Negligible (0)

Justification: Less than 25% of the site is within flood zone 2 or 3. Less than 25% of the site has a 1 in 100 year or 1 in 30 year risk of surface water flooding.

CS06: Land adjacent to Windrush Cottage, Shepards Lane - Compton and Shawford

Proposed use: Residential use



IIA Objective	Score
IIA1: climate change mitigation	Minor negative (-)
IIA2: travel and air quality	Minor negative (-)
IIA4: health and wellbeing	Minor negative (-)
IIA7: services and facilities	Minor negative (-)
IIA8: economy	Negligible uncertain (0?)
IIA9: biodiversity and geodiversity	Significant negative (--)
IIA10: landscape	Negligible uncertain (0?)
IIA11: historic environment	Negligible uncertain (0?)
IIA12: natural resources	Significant negative (--)
IIA13: water resources	Significant negative (--)
IIA14: flood risk	Negligible (0)

IIA objective 1: To minimise the District's contribution to climate change through a reduction of greenhouse gas emissions from all sources and facilitate the aim of carbon neutrality by 2031

Overall effect: Minor negative (-)

Score by criteria: 1a: Major negative (--); 1b: Major negative (--); 1c: Major negative (--); 1d: Major negative (--); 1e: Major negative (--); 1f: Minor negative (-); 1g: Major positive (++); 1h: Major positive (++); 1i: Negligible (0)

Justification: The site is not within 1,200m of an NHS GP surgery. It is not within 1,200m of a primary school. It is not within 2,000m of a secondary school. It is not within 1,200m of a town centre. It is not within 800m of a district or local centre. It is within 1,000-2,000m of a railway station. It is within 300m of a bus stop. It is within 300m of open space, open country or registered common land. The site contains no open space, open county or registered common land. The majority of it is within an area where average commuting distance is in 41-60% range for the plan area.

IIA objective 2: To reduce the need to travel by private vehicle in the District and improve air quality

Overall effect: Minor negative (-)

Justification: Appraisal criteria and results are the same as shown under SA objective 1: greenhouse gas emissions.

IIA objective 4: To improve public health and wellbeing and reduce health inequalities in the District

Overall effect: Minor negative (-)

Score by criteria: 4a: Negligible (0); 4b: Major negative (--); 4c: Negligible (0); 4d: Negligible (0); 4e: Major negative (--); 4f: Major positive (++); 4g: Minor positive (+)

Justification: The site is not within 500m of an AQMA. The majority of it is within an area where noise levels at night from roads and railways are above 55 dB or the noise levels as recorded for the 16-hour period between 0700 – 2300 are above 60 dB. The site does not lie within a noise contour associated with Southampton Airport. It is not within 400m of a wastewater treatment works or within 250m of a waste management facility. The site is not within 1,200m of an NHS GP surgery. It is within 300m of open space, open country or registered common land. The site contains no open space, open county or registered common land. It is within 201-400m of a public right of way or cycle path.

IIA objective 7: To ensure essential services and facilities and jobs in the District are accessible

Overall effect: Minor negative (-)

Justification: Appraisal criteria and results are the same as shown under SA objective 1: greenhouse gas emissions.

IIA objective 8: To support the sustainable growth of the District's economy

Overall effect: Negligible uncertain (0?)

Justification: The site is not in existing employment use.

IIA objective 9: To support the District's biodiversity and geodiversity

Overall effect: Significant negative (--)

Score by criteria: 9a: Minor negative (-); 9b: Minor negative (-); 9c: Major negative (--); 9d: Negligible (0); 9e: Negligible (0)

Justification: The site is within a SSSI Impact Risk Zone for 'residential' or 'all planning applications'. It is within 500m of a locally designated wildlife site or ancient woodland. It is within a priority habitat. It is not within 100m of a water course. The site does not intersect with a county or local geological site.

IIA objective 10: To conserve and enhance the character and distinctiveness of the District's landscapes.

Overall effect: Negligible uncertain (0?)

Justification: The site has low overall landscape sensitivity.

IIA objective 11: To conserve and enhance the District's historic environment including its setting.

Overall effect: Negligible uncertain (0?)

Justification: The site is rated 'green' for risk of effects on heritage assets.

IIA objective 12: To support the efficient use of the District's resources, including land and minerals

Overall effect: Significant negative (--)

Score by criteria: 12a: Major negative (--); 12b: Minor negative (-); 12c: Negligible (0)

Justification: The majority of the site contains greenfield land. A significant proportion of the site (>=25%) is on Grade 3 agricultural land or less than 25% of the site is on Grade 1 or 2 agricultural land. Less than 25% of the site is within a Mineral Safeguarding Area.

IIA objective 13: To protect the quality and quantity of the District's water resource

Overall effect: Significant negative (--)

Justification: The site falls within a Source Protection Zone 1.

IIA objective 14: To manage and reduce flood risk from all sources

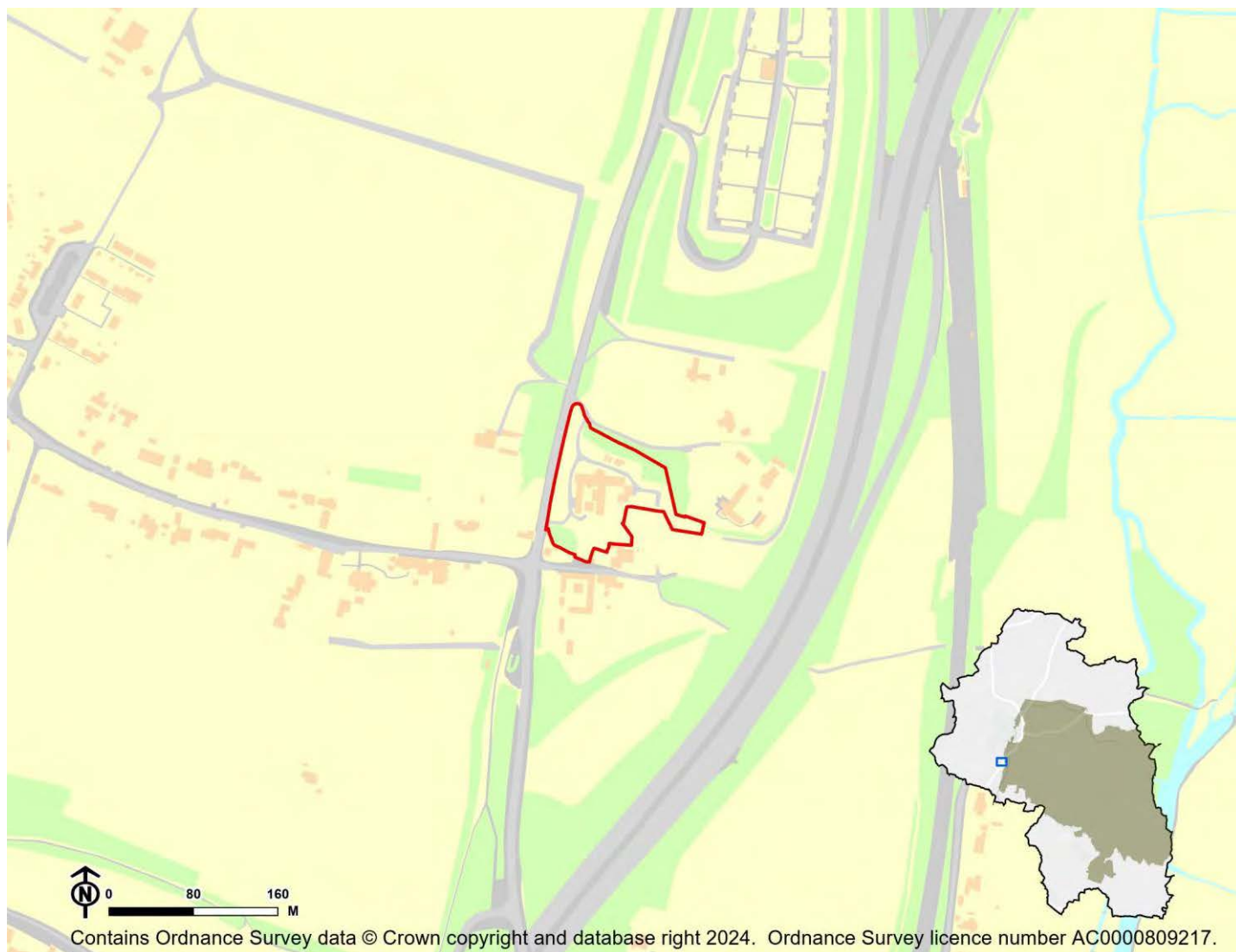
Overall effect: Negligible (0)

Score by criteria: 14a: Negligible (0); 14b: Negligible (0)

Justification: Less than 25% of the site is within flood zone 2 or 3. Less than 25% of the site has a 1 in 100 year or 1 in 30 year risk of surface water flooding.

CS07: Compton Manor Farm Buildings, Otterbourne Road, Compton - Compton and Shawford

Proposed use: Residential use



IIA Objective	Score
IIA1: climate change mitigation	Minor negative (-)
IIA2: travel and air quality	Minor negative (-)
IIA4: health and wellbeing	Negligible (0)
IIA7: services and facilities	Minor negative (-)
IIA8: economy	Negligible uncertain (0?)
IIA9: biodiversity and geodiversity	Significant negative (--)
IIA10: landscape	Negligible uncertain (0?)
IIA11: historic environment	Minor negative uncertain (-?)
IIA12: natural resources	Minor negative (-)
IIA13: water resources	Negligible (0)
IIA14: flood risk	Negligible (0)

IIA objective 1: To minimise the District's contribution to climate change through a reduction of greenhouse gas emissions from all sources and facilitate the aim of carbon neutrality by 2031

Overall effect: Minor negative (-)

Score by criteria: 1a: Major negative (--); 1b: Major positive (++); 1c: Major negative (--); 1d: Major negative (--); 1e: Major negative (--); 1f: Minor positive (+); 1g: Major positive (++); 1h: Major positive (++); 1i: Negligible (0)

Justification: The site is not within 1,200m of an NHS GP surgery. It is within 400m of a primary school. It is not within 2,000m of a secondary school. It is not within 1,200m of a town centre. It is not within 800m of a district or local centre. It is within 501-1,000m of a railway station. It is within 300m of a bus stop. It is within 300m of open space, open country or registered common land. The site contains no open space, open county or registered common land. The majority of it is within an area where average commuting distance is in 41-60% range for the plan area.

IIA objective 2: To reduce the need to travel by private vehicle in the District and improve air quality

Overall effect: Minor negative (-)

Justification: Appraisal criteria and results are the same as shown under SA objective 1: greenhouse gas emissions.

IIA objective 4: To improve public health and wellbeing and reduce health inequalities in the District

Overall effect: Negligible (0)

Score by criteria: 4a: Negligible (0); 4b: Major negative (--); 4c: Negligible (0); 4d: Negligible (0); 4e: Major negative (--); 4f: Major positive (++); 4g: Major positive (++)

Justification: The site is not within 500m of an AQMA. The majority of it is within an area where noise levels at night from roads and railways are above 55 dB or the noise levels as recorded for the 16-hour period between 0700 – 2300 are above 60 dB. The site does not lie within a noise contour associated with Southampton Airport. It is not within 400m of a wastewater treatment works or within 250m of a waste management facility. The site is not within 1,200m of an NHS GP surgery. It is within 300m of open space, open country or registered common land. The site contains no open space, open county or registered common land. It is within 200m of a public right of way or cycle path.

IIA objective 7: To ensure essential services and facilities and jobs in the District are accessible

Overall effect: Minor negative (-)

Justification: Appraisal criteria and results are the same as shown under SA objective 1: greenhouse gas emissions.

IIA objective 8: To support the sustainable growth of the District's economy

Overall effect: Negligible uncertain (0?)

Justification: The site is not in existing employment use.

IIA objective 9: To support the District's biodiversity and geodiversity

Overall effect: Significant negative (--)

Score by criteria: 9a: Minor negative (-); 9b: Minor negative (-); 9c: Major negative (--); 9d: Negligible (0); 9e: Negligible (0)

Justification: The site is within a SSSI Impact Risk Zone for 'residential' or 'all planning applications'. It is within 500m of a locally designated wildlife site or ancient woodland. It is within a priority habitat. It is not within 100m of a water course. The site does not intersect with a county or local geological site.

IIA objective 10: To conserve and enhance the character and distinctiveness of the District's landscapes.

Overall effect: Negligible uncertain (0?)

Justification: The site has low overall landscape sensitivity.

IIA objective 11: To conserve and enhance the District's historic environment including its setting.

Overall effect: Minor negative uncertain (-?)

Justification: The site is rated 'amber' for risk of effects on heritage assets.

IIA objective 12: To support the efficient use of the District's resources, including land and minerals

Overall effect: Minor negative (-)

Score by criteria: 12a: Major positive (++); 12b: Minor negative (-); 12c: Negligible (0)

Justification: The majority of the site contains brownfield land. A significant proportion of the site (>=25%) is on Grade 3 agricultural land or less than 25% of the site is on Grade 1 or 2 agricultural land. Less than 25% of the site is within a Mineral Safeguarding Area.

IIA objective 13: To protect the quality and quantity of the District's water resource

Overall effect: Negligible (0)

Justification: The site does not fall within Source Protection Zone 1, 2 or 3, within a drinking water safeguard zone (groundwater), or within a drinking water safeguard zone (surface water).

IIA objective 14: To manage and reduce flood risk from all sources

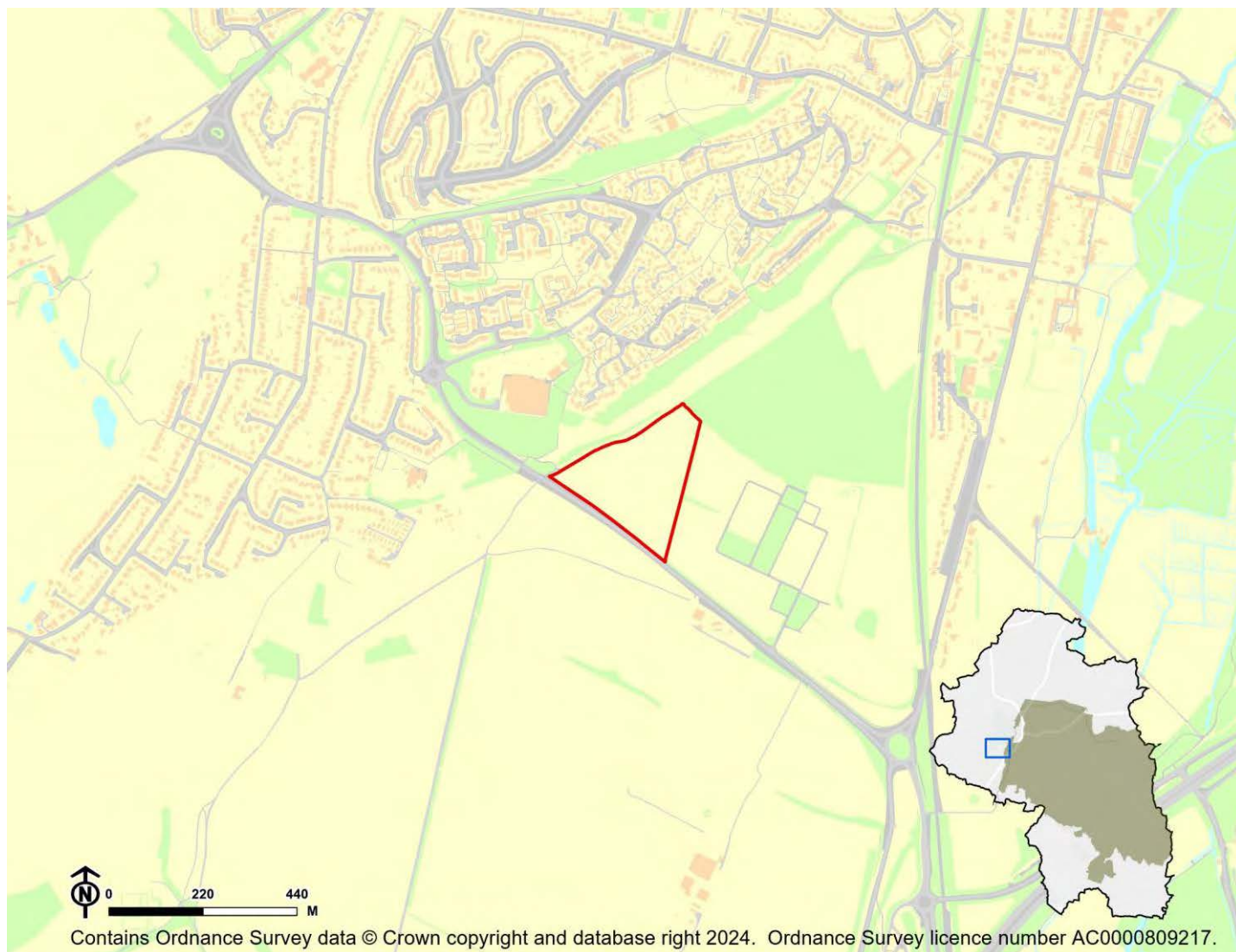
Overall effect: Negligible (0)

Score by criteria: 14a: Negligible (0); 14b: Negligible (0)

Justification: Less than 25% of the site is within flood zone 2 or 3. Less than 25% of the site has a 1 in 100 year or 1 in 30 year risk of surface water flooding.

CS10: Land adjacent Bushfield Camp, Badger Farm Road - Compton and Shawford

Proposed use: Mixed use



IIA Objective	Score
IIA1: climate change mitigation	Minor positive (+)
IIA2: travel and air quality	Minor positive (+)
IIA4: health and wellbeing	Minor positive (+)
IIA7: services and facilities	Minor positive (+)
IIA8: economy	Negligible uncertain (0?)
IIA9: biodiversity and geodiversity	Significant negative (--)
IIA10: landscape	Minor negative uncertain (-?)
IIA11: historic environment	Negligible uncertain (0?)
IIA12: natural resources	Significant negative (--)
IIA13: water resources	Negligible (0)
IIA14: flood risk	Negligible (0)

IIA objective 1: To minimise the District's contribution to climate change through a reduction of greenhouse gas emissions from all sources and facilitate the aim of carbon neutrality by 2031

Overall effect: Minor positive (+)

Score by criteria: 1a: Major positive (++); 1b: Major positive (++); 1c: Minor negative (-); 1d: Major negative (--); 1e: Minor negative (-); 1f: Major negative (--); 1g: Major positive (++); 1h: Minor positive (+); 1i: Negligible (0)

Justification: The site is within 400m of an NHS GP surgery. It is within 400m of a primary school. It is within 1,000-2,000m of a secondary school. It is not within 1,200m of a town centre. It is within 401-800m of a district or local centre. It is not within 2,000m of a railway station. It is within 300m of a bus stop. It is within 300m of open space, open country or registered common land. Less than 25% of the site contains open space, open country or registered common land, which could be lost to development. The majority of it is within an area where average commuting distance is in 41-60% range for the plan area.

IIA objective 2: To reduce the need to travel by private vehicle in the District and improve air quality

Overall effect: Minor positive (+)

Justification: Appraisal criteria and results are the same as shown under SA objective 1: greenhouse gas emissions.

IIA objective 4: To improve public health and wellbeing and reduce health inequalities in the District

Overall effect: Minor positive (+)

Score by criteria: 4a: Negligible (0); 4b: Major negative (--); 4c: Negligible (0); 4d: Negligible (0); 4e: Major positive (++); 4f: Minor positive (+); 4g: Major positive (++)

Justification: The site is not within 500m of an AQMA. The majority of it is within an area where noise levels at night from roads and railways are above 55 dB or the noise levels as recorded for the 16-hour period between 0700 – 2300 are above 60 dB. The site does not lie within a noise contour associated with Southampton Airport. It is not within 400m of a wastewater treatment works or within 250m of a waste management facility. The site is within 400m of an NHS GP surgery. It is within 300m of open space, open country or registered common land. Less than 25% of the site contains open space, open country or registered common land, which could be lost to development. It is within 200m of a public right of way or cycle path.

IIA objective 7: To ensure essential services and facilities and jobs in the District are accessible

Overall effect: Minor positive (+)

Justification: Appraisal criteria and results are the same as shown under SA objective 1: greenhouse gas emissions.

IIA objective 8: To support the sustainable growth of the District's economy

Overall effect: Negligible uncertain (0?)

Justification: The site is not in existing employment use.

IIA objective 9: To support the District's biodiversity and geodiversity

Overall effect: Significant negative (--)

Score by criteria: 9a: Minor negative (-); 9b: Major negative (--); 9c: Minor negative (-); 9d: Negligible (0); 9e: Negligible (0)

Justification: The site is within a SSSI Impact Risk Zone for 'residential' or 'all planning applications'. It is within a locally designated wildlife site or ancient woodland. It is within 200m of a priority habitat. It is not within 100m of a water course. The site does not intersect with a county or local geological site.

IIA objective 10: To conserve and enhance the character and distinctiveness of the District's landscapes.

Overall effect: Minor negative uncertain (-?)

Justification: The site has medium or higher overall landscape sensitivity

IIA objective 11: To conserve and enhance the District's historic environment including its setting.

Overall effect: Negligible uncertain (0?)

Justification: The site is rated 'green' for risk of effects on heritage assets.

IIA objective 12: To support the efficient use of the District's resources, including land and minerals

Overall effect: Significant negative (--)

Score by criteria: 12a: Major negative (--); 12b: Minor negative (-); 12c: Negligible (0)

Justification: The majority of the site contains greenfield land. A significant proportion of the site (>=25%) is on Grade 3 agricultural land or less than 25% of the site is on Grade 1 or 2 agricultural land. Less than 25% of the site is within a Mineral Safeguarding Area.

IIA objective 13: To protect the quality and quantity of the District's water resource

Overall effect: Negligible (0)

Justification: The site does not fall within Source Protection Zone 1, 2 or 3, within a drinking water safeguard zone (groundwater), or within a drinking water safeguard zone (surface water).

IIA objective 14: To manage and reduce flood risk from all sources

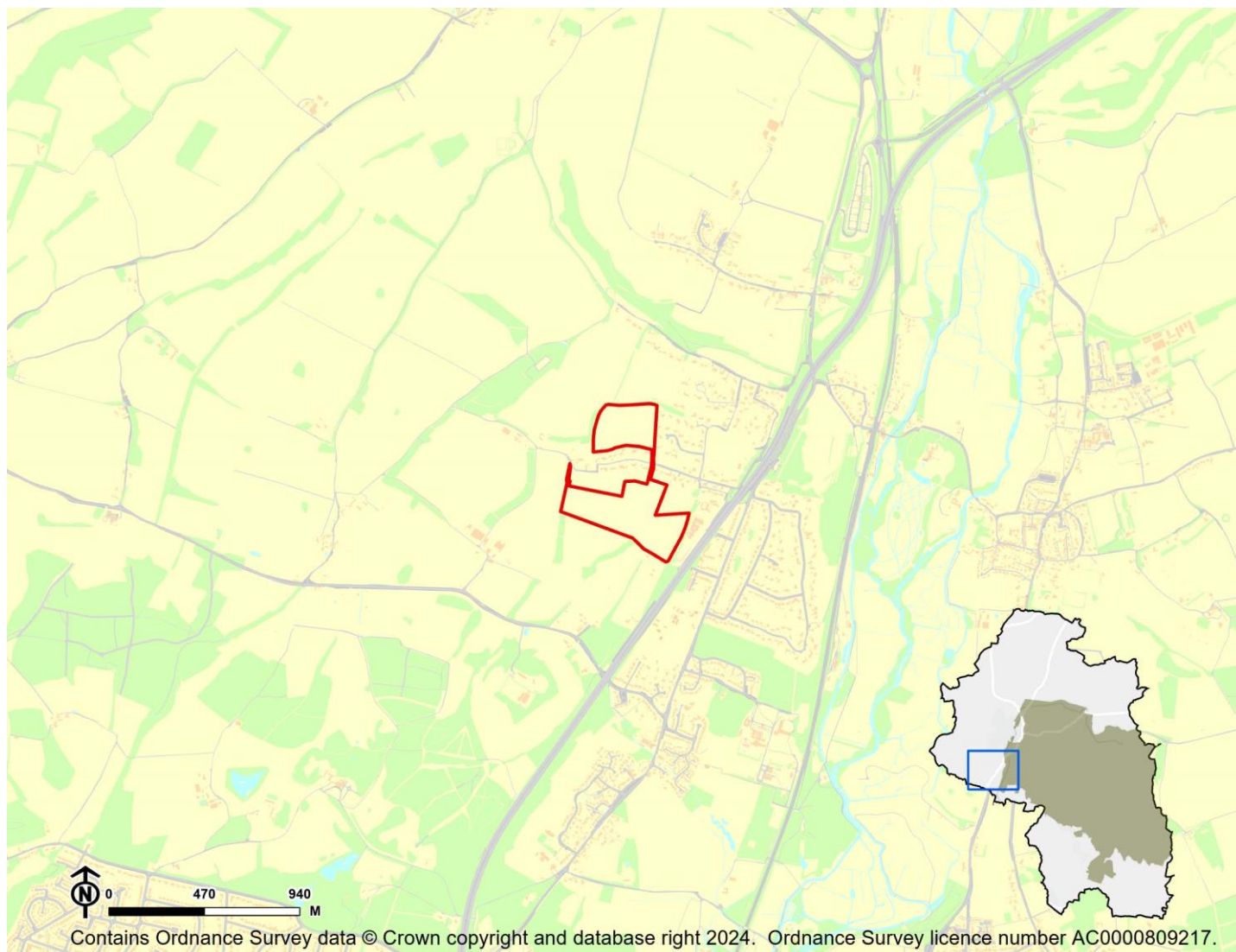
Overall effect: Negligible (0)

Score by criteria: 14a: Negligible (0); 14b: Negligible (0)

Justification: Less than 25% of the site is within flood zone 2 or 3. Less than 25% of the site has a 1 in 100 year or 1 in 30 year risk of surface water flooding.

CS11: Land at Shepherds Lane, Compton, Winchester - Compton and Shawford

Proposed use: Residential use



IIA Objective	Score
IIA1: climate change mitigation	Minor negative (-)
IIA2: travel and air quality	Minor negative (-)
IIA4: health and wellbeing	Negligible (0)
IIA7: services and facilities	Minor negative (-)
IIA8: economy	Negligible uncertain (0?)
IIA9: biodiversity and geodiversity	Significant negative (--)
IIA10: landscape	Negligible uncertain (0?)
IIA11: historic environment	Negligible uncertain (0?)
IIA12: natural resources	Significant negative (--)
IIA13: water resources	Significant negative (--)
IIA14: flood risk	Negligible (0)

IIA objective 1: To minimise the District's contribution to climate change through a reduction of greenhouse gas emissions from all sources and facilitate the aim of carbon neutrality by 2031

Overall effect: Minor negative (-)

Score by criteria: 1a: Major negative (--); 1b: Minor negative (-); 1c: Major negative (--); 1d: Major negative (--); 1e: Major negative (--); 1f: Minor positive (+); 1g: Major positive (++); 1h: Major positive (++); 1i: Negligible (0)

Justification: The site is not within 1,200m of an NHS GP surgery. It is within 801-1,200m of a primary school. It is not within 2,000m of a secondary school. It is not within 1,200m of a town centre. It is not within 800m of a district or local centre. It is within 501-1,000m of a railway station. It is within 300m of a bus stop. It is within 300m of open space, open country or registered common land. The site contains no open space, open county or registered common land. The majority of it is within an area where average commuting distance is in 41-60% range for the plan area.

IIA objective 2: To reduce the need to travel by private vehicle in the District and improve air quality

Overall effect: Minor negative (-)

Justification: Appraisal criteria and results are the same as shown under SA objective 1: greenhouse gas emissions.

IIA objective 4: To improve public health and wellbeing and reduce health inequalities in the District

Overall effect: Negligible (0)

Score by criteria: 4a: Negligible (0); 4b: Major negative (--); 4c: Negligible (0); 4d: Negligible (0); 4e: Major negative (--); 4f: Major positive (++); 4g: Major positive (++)

Justification: The site is not within 500m of an AQMA. The majority of it is within an area where noise levels at night from roads and railways are above 55 dB or the noise levels as recorded for the 16-hour period between 0700 – 2300 are above 60 dB. The site does not lie within a noise contour associated with Southampton Airport. It is not within 400m of a wastewater treatment works or within 250m of a waste management facility. The site is not within 1,200m of an NHS GP surgery. It is within 300m of open space, open country or registered common land. The site contains no open space, open county or registered common land. It is within 200m of a public right of way or cycle path.

IIA objective 7: To ensure essential services and facilities and jobs in the District are accessible

Overall effect: Minor negative (-)

Justification: Appraisal criteria and results are the same as shown under SA objective 1: greenhouse gas emissions.

IIA objective 8: To support the sustainable growth of the District's economy

Overall effect: Negligible uncertain (0?)

Justification: The site is not in existing employment use.

IIA objective 9: To support the District's biodiversity and geodiversity

Overall effect: Significant negative (--)

Score by criteria: 9a: Minor negative (-); 9b: Minor negative (-); 9c: Major negative (--); 9d: Negligible (0); 9e: Negligible (0)

Justification: The site is within a SSSI Impact Risk Zone for 'residential' or 'all planning applications'. It is within 500m of a locally designated wildlife site or ancient woodland. It is within a priority habitat. It is not within 100m of a water course. The site does not intersect with a county or local geological site.

IIA objective 10: To conserve and enhance the character and distinctiveness of the District's landscapes.

Overall effect: Negligible uncertain (0?)

Justification: The site has low overall landscape sensitivity.

IIA objective 11: To conserve and enhance the District's historic environment including its setting.

Overall effect: Negligible uncertain (0?)

Justification: The site is rated 'green' for risk of effects on heritage assets.

IIA objective 12: To support the efficient use of the District's resources, including land and minerals

Overall effect: Significant negative (--)

Score by criteria: 12a: Major negative (--); 12b: Minor negative (-); 12c: Negligible (0)

Justification: The majority of the site contains greenfield land. A significant proportion of the site ($\geq 25\%$) is on Grade 3 agricultural land or less than 25% of the site is on Grade 1 or 2 agricultural land. Less than 25% of the site is within a Mineral Safeguarding Area.

IIA objective 13: To protect the quality and quantity of the District's water resource

Overall effect: Significant negative (--)

Justification: The site falls within a Source Protection Zone 1.

IIA objective 14: To manage and reduce flood risk from all sources

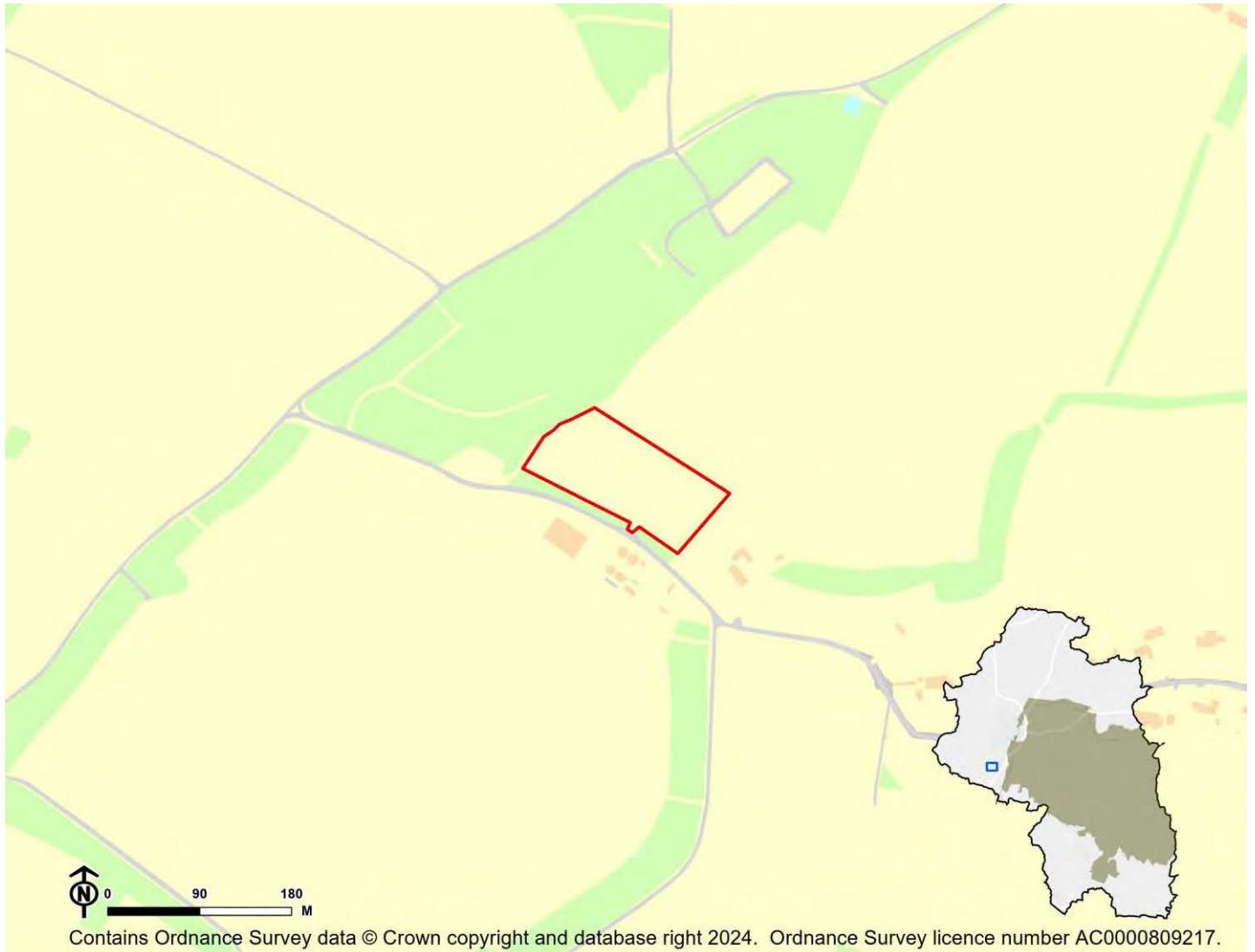
Overall effect: Negligible (0)

Score by criteria: 14a: Negligible (0); 14b: Negligible (0)

Justification: Less than 25% of the site is within flood zone 2 or 3. Less than 25% of the site has a 1 in 100 year or 1 in 30 year risk of surface water flooding.

CS12: Land west of Meadowbarn - Shepherds lane Compton - Compton and Shawford

Proposed use: Residential use



IIA Objective	Score
IIA1: climate change mitigation	Significant negative (--)
IIA2: travel and air quality	Significant negative (--)
IIA4: health and wellbeing	Negligible (0)
IIA7: services and facilities	Significant negative (--)
IIA8: economy	Negligible uncertain (0?)
IIA9: biodiversity and geodiversity	Significant negative (--)
IIA10: landscape	Minor negative uncertain (-?)
IIA11: historic environment	Negligible uncertain (0?)
IIA12: natural resources	Significant negative (--)
IIA13: water resources	Minor negative (-)
IIA14: flood risk	Negligible (0)

IIA objective 1: To minimise the District's contribution to climate change through a reduction of greenhouse gas emissions from all sources and facilitate the aim of carbon neutrality by 2031

Overall effect: Significant negative (--)

Score by criteria: 1a: Major negative (--); 1b: Major negative (--); 1c: Major negative (--); 1d: Major negative (--); 1e: Major negative (--); 1f: Minor negative (-); 1g: Major negative (--); 1h: Minor positive (+); 1i: Negligible (0)

Justification: The site is not within 1,200m of an NHS GP surgery. It is not within 1,200m of a primary school. It is not within 2,000m of a secondary school. It is not within 1,200m of a town centre. It is not within 800m of a district or local centre. It is within 1,000-2,000m of a railway station. It is not within 1,000m of a bus stop. It is within 301-800m of open space, open country or registered common land. The site contains no open space, open county or registered common land. The majority of it is within an area where average commuting distance is in 41-60% range for the plan area.

IIA objective 2: To reduce the need to travel by private vehicle in the District and improve air quality

Overall effect: Significant negative (--)

Justification: Appraisal criteria and results are the same as shown under SA objective 1: greenhouse gas emissions.

IIA objective 4: To improve public health and wellbeing and reduce health inequalities in the District

Overall effect: Negligible (0)

Score by criteria: 4a: Negligible (0); 4b: Minor negative (-); 4c: Negligible (0); 4d: Negligible (0); 4e: Major negative (--); 4f: Minor positive (+); 4g: Major positive (++)

Justification: The site is not within 500m of an AQMA. The majority of it is within an area where noise levels at night from roads and railways are above 50 dB or the noise levels as recorded for the 16-hour period between 0700 – 2300 are above 55 dB. The site does not lie within a noise contour associated with Southampton Airport. It is not within 400m of a wastewater treatment works or within 250m of a waste management facility. The site is not within 1,200m of an NHS GP surgery. It is within 301-800m of open space, open country or registered common land. The site contains no open space, open county or registered common land. It is within 200m of a public right of way or cycle path.

IIA objective 7: To ensure essential services and facilities and jobs in the District are accessible

Overall effect: Significant negative (--)

Justification: Appraisal criteria and results are the same as shown under SA objective 1: greenhouse gas emissions.

IIA objective 8: To support the sustainable growth of the District's economy

Overall effect: Negligible uncertain (0?)

Justification: The site is not in existing employment use.

IIA objective 9: To support the District's biodiversity and geodiversity

Overall effect: Significant negative (--)

Score by criteria: 9a: Minor negative (-); 9b: Negligible (0); 9c: Major negative (--); 9d: Negligible (0); 9e: Negligible (0)

Justification: The site is within a SSSI Impact Risk Zone for 'residential' or 'all planning applications'. It is not within 500m of a locally designated wildlife site or ancient woodland. It is within a priority habitat. It is not within 100m of a water course. The site does not intersect with a county or local geological site.

IIA objective 10: To conserve and enhance the character and distinctiveness of the District's landscapes.

Overall effect: Minor negative uncertain (-?)

Justification: The site has medium or higher overall landscape sensitivity

IIA objective 11: To conserve and enhance the District's historic environment including its setting.

Overall effect: Negligible uncertain (0?)

Justification: The site is rated 'green' for risk of effects on heritage assets.

IIA objective 12: To support the efficient use of the District's resources, including land and minerals

Overall effect: Significant negative (--)

Score by criteria: 12a: Major negative (--); 12b: Minor negative (-); 12c: Negligible (0)

Justification: The majority of the site contains greenfield land. A significant proportion of the site (>=25%) is on Grade 3 agricultural land or less than 25% of the site is on Grade 1 or 2 agricultural land. Less than 25% of the site is within a Mineral Safeguarding Area.

IIA objective 13: To protect the quality and quantity of the District's water resource

Overall effect: Minor negative (-)

Justification: The site falls within a Source Protection Zone 2 or 3, falls within a drinking water safeguard zone (groundwater), or falls within a drinking water safeguard zone (surface water).

IIA objective 14: To manage and reduce flood risk from all sources

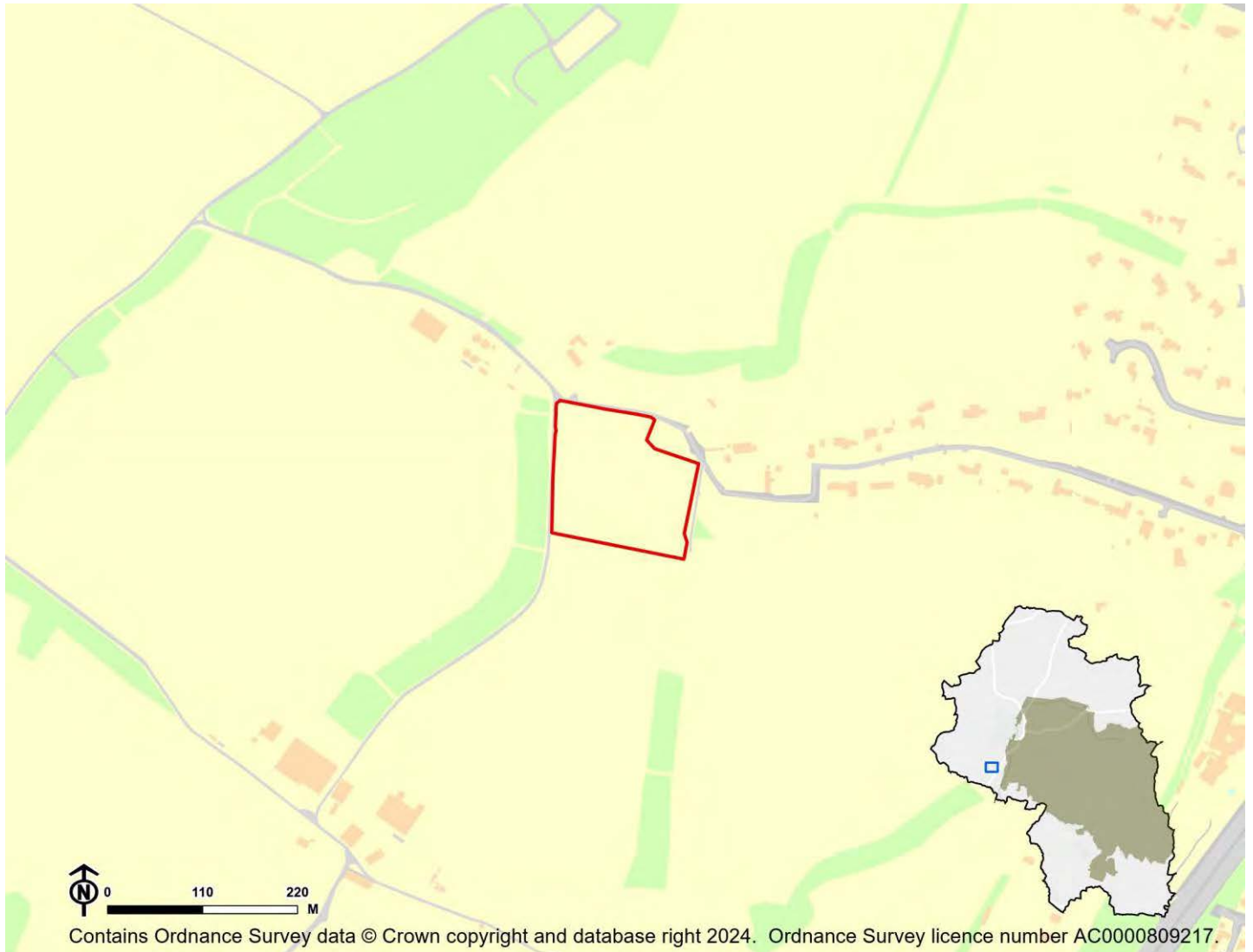
Overall effect: Negligible (0)

Score by criteria: 14a: Negligible (0); 14b: Negligible (0)

Justification: Less than 25% of the site is within flood zone 2 or 3. Less than 25% of the site has a 1 in 100 year or 1 in 30 year risk of surface water flooding.

CS13: Land south of Meadowbarn - Shepherds lane Compton - Compton and Shawford

Proposed use: Residential use



IIA Objective	Score
IIA1: climate change mitigation	Minor negative (-)
IIA2: travel and air quality	Minor negative (-)
IIA4: health and wellbeing	Minor negative (-)
IIA7: services and facilities	Minor negative (-)
IIA8: economy	Negligible uncertain (0?)
IIA9: biodiversity and geodiversity	Significant negative (--)
IIA10: landscape	Minor negative uncertain (-?)
IIA11: historic environment	Negligible uncertain (0?)
IIA12: natural resources	Significant negative (--)
IIA13: water resources	Minor negative (-)
IIA14: flood risk	Negligible (0)

IIA objective 1: To minimise the District's contribution to climate change through a reduction of greenhouse gas emissions from all sources and facilitate the aim of carbon neutrality by 2031

Overall effect: Minor negative (-)

Score by criteria: 1a: Major negative (--); 1b: Major negative (--); 1c: Major negative (--); 1d: Major negative (--); 1e: Major negative (--); 1f: Minor negative (-); 1g: Minor negative (-); 1h: Minor positive (+); 1i: Negligible (0)

Justification: The site is not within 1,200m of an NHS GP surgery. It is not within 1,200m of a primary school. It is not within 2,000m of a secondary school. It is not within 1,200m of a town centre. It is not within 800m of a district or local centre. It is within 1,000-2,000m of a railway station. It is within 601-1,000m of a bus stop. It is within 301-800m of open space, open country or registered common land. The site contains no open space, open country or registered common land. The majority of it is within an area where average commuting distance is in 41-60% range for the plan area.

IIA objective 2: To reduce the need to travel by private vehicle in the District and improve air quality

Overall effect: Minor negative (-)

Justification: Appraisal criteria and results are the same as shown under SA objective 1: greenhouse gas emissions.

IIA objective 4: To improve public health and wellbeing and reduce health inequalities in the District

Overall effect: Minor negative (-)

Score by criteria: 4a: Negligible (0); 4b: Major negative (--); 4c: Negligible (0); 4d: Negligible (0); 4e: Major negative (--); 4f: Minor positive (+); 4g: Major positive (++)

Justification: The site is not within 500m of an AQMA. The majority of it is within an area where noise levels at night from roads and railways are above 55 dB or the noise levels as recorded for the 16-hour period between 0700 – 2300 are above 60 dB. The site does not lie within a noise contour associated with Southampton Airport. It is not within 400m of a wastewater treatment works or within 250m of a waste management facility. The site is not within 1,200m of an NHS GP surgery. It is within 301-800m of open space, open country or registered common land. The site contains no open space, open country or registered common land. It is within 200m of a public right of way or cycle path.

IIA objective 7: To ensure essential services and facilities and jobs in the District are accessible

Overall effect: Minor negative (-)

Justification: Appraisal criteria and results are the same as shown under SA objective 1: greenhouse gas emissions.

IIA objective 8: To support the sustainable growth of the District's economy

Overall effect: Negligible uncertain (0?)

Justification: The site is not in existing employment use.

IIA objective 9: To support the District's biodiversity and geodiversity

Overall effect: Significant negative (--)

Score by criteria: 9a: Minor negative (-); 9b: Minor negative (-); 9c: Minor negative (-); 9d: Negligible (0); 9e: Negligible (0)

Justification: The site is within a SSSI Impact Risk Zone for 'residential' or 'all planning applications'. It is within 500m of a locally designated wildlife site or ancient woodland. It is within 200m of a priority habitat. It is not within 100m of a water course. The site does not intersect with a county or local geological site.

IIA objective 10: To conserve and enhance the character and distinctiveness of the District's landscapes.

Overall effect: Minor negative uncertain (-?)

Justification: The site has medium or higher overall landscape sensitivity

IIA objective 11: To conserve and enhance the District's historic environment including its setting.

Overall effect: Negligible uncertain (0?)

Justification: The site is rated 'green' for risk of effects on heritage assets.

IIA objective 12: To support the efficient use of the District's resources, including land and minerals

Overall effect: Significant negative (--)

Score by criteria: 12a: Major negative (--); 12b: Minor negative (-); 12c: Negligible (0)

Justification: The majority of the site contains greenfield land. A significant proportion of the site ($\geq 25\%$) is on Grade 3 agricultural land or less than 25% of the site is on Grade 1 or 2 agricultural land. Less than 25% of the site is within a Mineral Safeguarding Area.

IIA objective 13: To protect the quality and quantity of the District's water resource

Overall effect: Minor negative (-)

Justification: The site falls within a Source Protection Zone 2 or 3, falls within a drinking water safeguard zone (groundwater), or falls within a drinking water safeguard zone (surface water).

IIA objective 14: To manage and reduce flood risk from all sources

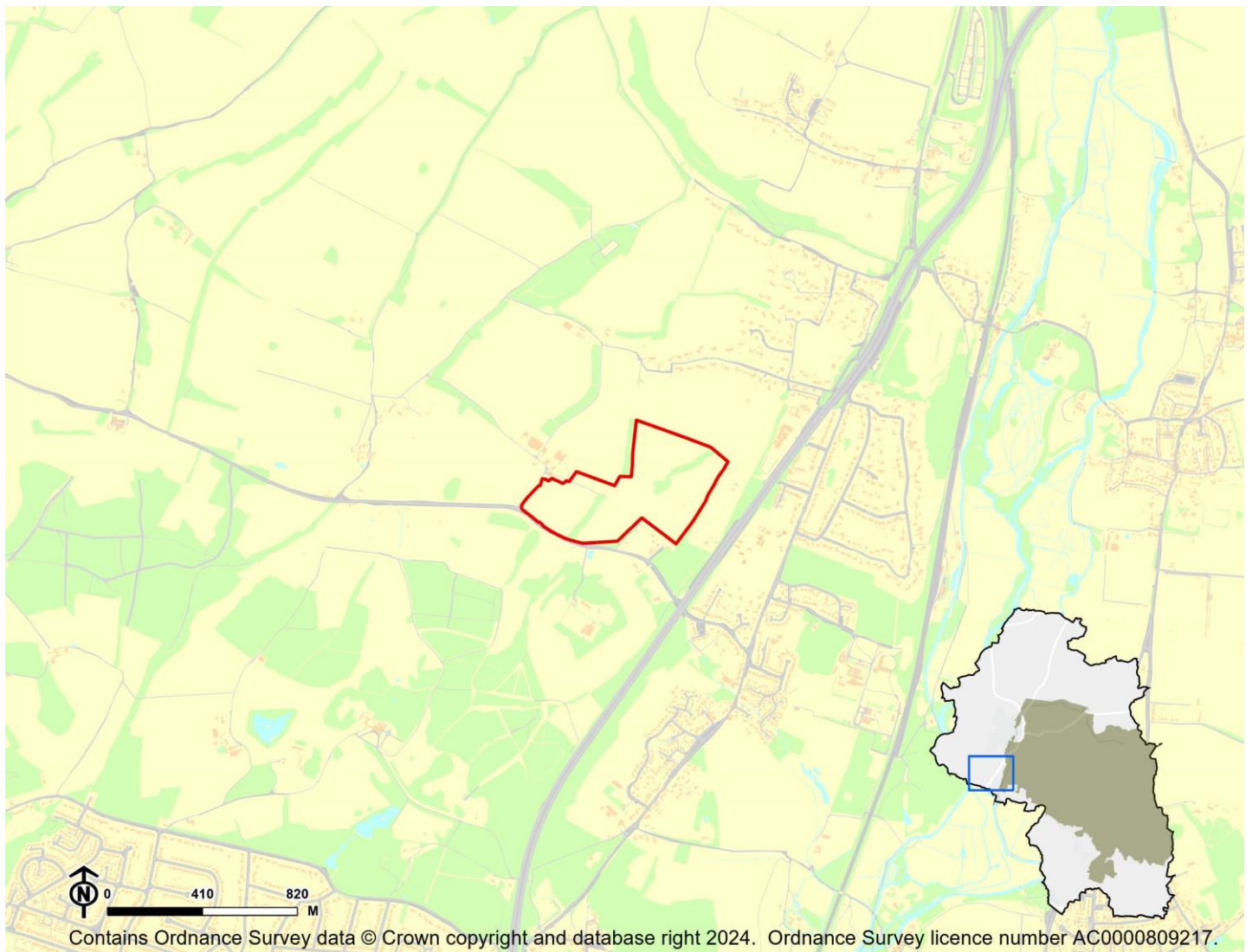
Overall effect: Negligible (0)

Score by criteria: 14a: Negligible (0); 14b: Negligible (0)

Justification: Less than 25% of the site is within flood zone 2 or 3. Less than 25% of the site has a 1 in 100 year or 1 in 30 year risk of surface water flooding.

CS14: North of poles lane, otterbourne - Compton and Shawford

Proposed use: Residential and Carehome use



IIA Objective	Score
IIA1: climate change mitigation	Minor negative (-)
IIA2: travel and air quality	Minor negative (-)
IIA4: health and wellbeing	Minor negative (-)
IIA7: services and facilities	Minor negative (-)
IIA8: economy	Negligible uncertain (0?)
IIA9: biodiversity and geodiversity	Significant negative (--)
IIA10: landscape	Minor negative uncertain (-?)
IIA11: historic environment	Minor negative uncertain (-?)
IIA12: natural resources	Significant negative (--)
IIA13: water resources	Significant negative (--)
IIA14: flood risk	Negligible (0)

IIA objective 1: To minimise the District's contribution to climate change through a reduction of greenhouse gas emissions from all sources and facilitate the aim of carbon neutrality by 2031

Overall effect: Minor negative (-)

Score by criteria: 1a: Major negative (--); 1b: Minor negative (-); 1c: Major negative (--); 1d: Major negative (--); 1e: Major negative (--); 1f: Minor negative (-); 1g: Minor positive (+); 1h: Major positive (++); 1i: Negligible (0)

Justification: The site is not within 1,200m of an NHS GP surgery. It is within 801-1,200m of a primary school. It is not within 2,000m of a secondary school. It is not within 1,200m of a town centre. It is not within 800m of a district or local centre. It is within 1,000-2,000m of a railway station. It is within 301-600m of a bus stop. It is within 300m of open space, open country or registered common land. The site contains no open space, open county or registered common land. The majority of it is within an area where average commuting distance is in 41-60% range for the plan area.

IIA objective 2: To reduce the need to travel by private vehicle in the District and improve air quality

Overall effect: Minor negative (-)

Justification: Appraisal criteria and results are the same as shown under SA objective 1: greenhouse gas emissions.

IIA objective 4: To improve public health and wellbeing and reduce health inequalities in the District

Overall effect: Minor negative (-)

Score by criteria: 4a: Negligible (0); 4b: Major negative (--); 4c: Negligible (0); 4d: Major negative (--); 4e: Major negative (--); 4f: Major positive (++); 4g: Major positive (++)

Justification: The site is not within 500m of an AQMA. The majority of it is within an area where noise levels at night from roads and railways are above 55 dB or the noise levels as recorded for the 16-hour period between 0700 – 2300 are above 60 dB. The site does not lie within a noise contour associated with Southampton Airport. It is within 400m of a wastewater treatment works or within 250m of a waste management facility. The site is not within 1,200m of an NHS GP surgery. It is within 300m of open space, open country or registered common land. The site contains no open space, open county or registered common land. It is within 200m of a public right of way or cycle path.

IIA objective 7: To ensure essential services and facilities and jobs in the District are accessible

Overall effect: Minor negative (-)

Justification: Appraisal criteria and results are the same as shown under SA objective 1: greenhouse gas emissions.

IIA objective 8: To support the sustainable growth of the District's economy

Overall effect: Negligible uncertain (0?)

Justification: The site is not in existing employment use.

IIA objective 9: To support the District's biodiversity and geodiversity

Overall effect: Significant negative (--)

Score by criteria: 9a: Minor negative (-); 9b: Major negative (--); 9c: Major negative (--); 9d: Minor negative (-); 9e: Negligible (0)

Justification: The site is within a SSSI Impact Risk Zone for 'residential' or 'all planning applications'. It is within a locally designated wildlife site or ancient woodland. It is within a priority habitat. It is within 100m of a water course. The site does not intersect with a county or local geological site.

IIA objective 10: To conserve and enhance the character and distinctiveness of the District's landscapes.

Overall effect: Minor negative uncertain (-?)

Justification: The site has medium or higher overall landscape sensitivity

IIA objective 11: To conserve and enhance the District's historic environment including its setting.

Overall effect: Minor negative uncertain (-?)

Justification: The site is rated 'amber' for risk of effects on heritage assets.

IIA objective 12: To support the efficient use of the District's resources, including land and minerals

Overall effect: Significant negative (--)

Score by criteria: 12a: Major negative (--); 12b: Minor negative (-); 12c: Minor negative (-)

Justification: The majority of the site contains greenfield land. A significant proportion of the site ($\geq 25\%$) is on Grade 3 agricultural land or less than 25% of the site is on Grade 1 or 2 agricultural land. A significant proportion of the site ($\geq 25\%$) is within a Mineral Safeguarding Area.

IIA objective 13: To protect the quality and quantity of the District's water resource

Overall effect: Significant negative (--)

Justification: The site falls within a Source Protection Zone 1.

IIA objective 14: To manage and reduce flood risk from all sources

Overall effect: Negligible (0)

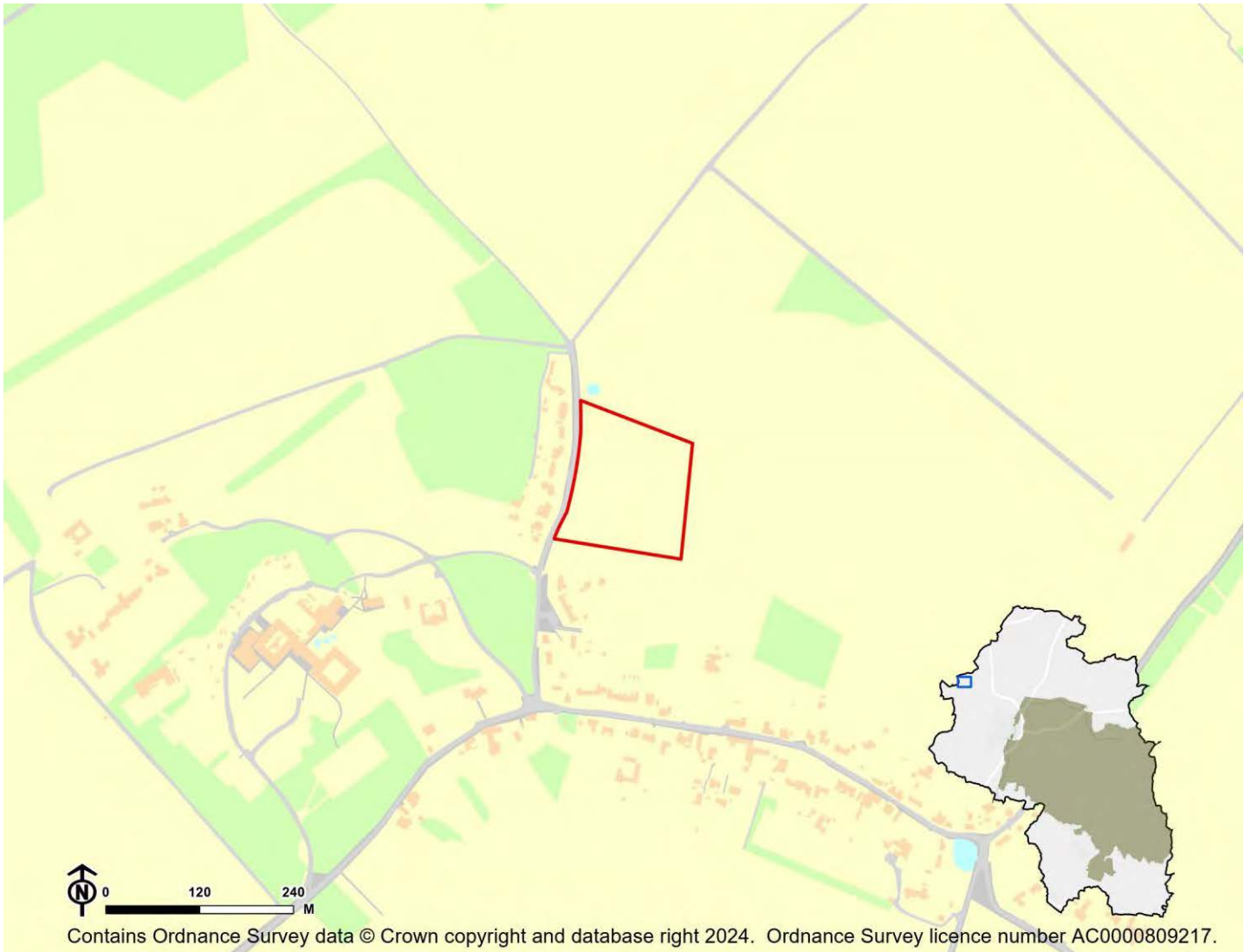
Score by criteria: 14a: Negligible (0); 14b: Negligible (0)

Justification: Less than 25% of the site is within flood zone 2 or 3. Less than 25% of the site has a 1 in 100 year or 1 in 30 year risk of surface water flooding.

Crawley

CR01: Land fronting Hacks Lane, Crawley - Crawley

Proposed use: Residential use



IIA Objective	Score
IIA1: climate change mitigation	Minor negative (-)
IIA2: travel and air quality	Minor negative (-)
IIA4: health and wellbeing	Minor positive (+)
IIA7: services and facilities	Minor negative (-)
IIA8: economy	Negligible uncertain (0?)
IIA9: biodiversity and geodiversity	Significant negative (--)
IIA10: landscape	Minor negative uncertain (-?)
IIA11: historic environment	Negligible uncertain (0?)
IIA12: natural resources	Significant negative (--)
IIA13: water resources	Minor negative (-)
IIA14: flood risk	Negligible (0)

IIA objective 1: To minimise the District's contribution to climate change through a reduction of greenhouse gas emissions from all sources and facilitate the aim of carbon neutrality by 2031

Overall effect: Minor negative (-)

Score by criteria: 1a: Major negative (--); 1b: Major negative (--); 1c: Major negative (--); 1d: Major negative (--); 1e: Major negative (--); 1f: Major negative (--); 1g: Major positive (++); 1h: Major positive (++); 1i: Minor negative (-)

Justification: The site is not within 1,200m of an NHS GP surgery. It is not within 1,200m of a primary school. It is not within 2,000m of a secondary school. It is not within 1,200m of a town centre. It is not within 800m of a district or local centre. It is not within 2,000m of a railway station. It is within 300m of a bus stop. It is within 300m of open space, open country or registered common land. The site contains no open space, open county or registered common land. The majority of it is within an area where average commuting distance is in 61-80% range for the plan area.

IIA objective 2: To reduce the need to travel by private vehicle in the District and improve air quality

Overall effect: Minor negative (-)

Justification: Appraisal criteria and results are the same as shown under SA objective 1: greenhouse gas emissions.

IIA objective 4: To improve public health and wellbeing and reduce health inequalities in the District

Overall effect: Minor positive (+)

Score by criteria: 4a: Negligible (0); 4b: Negligible (0); 4c: Negligible (0); 4d: Negligible (0); 4e: Major negative (--); 4f: Major positive (++); 4g: Major positive (++)

Justification: The site is not within 500m of an AQMA. The majority of it is within an area where noise levels at night from roads and railways are below 50 dB and the noise levels as recorded for the 16-hour period between 0700 – 2300 are below 55 dB. The site does not lie within a noise contour associated with Southampton Airport. It is not within 400m of a wastewater treatment works or within 250m of a waste management facility. The site is not within 1,200m of an NHS GP surgery. It is within 300m of open space, open country or registered common land. The site contains no open space, open county or registered common land. It is within 200m of a public right of way or cycle path.

IIA objective 7: To ensure essential services and facilities and jobs in the District are accessible

Overall effect: Minor negative (-)

Justification: Appraisal criteria and results are the same as shown under SA objective 1: greenhouse gas emissions.

IIA objective 8: To support the sustainable growth of the District's economy

Overall effect: Negligible uncertain (0?)

Justification: The site is not in existing employment use.

IIA objective 9: To support the District's biodiversity and geodiversity

Overall effect: Significant negative (--)

Score by criteria: 9a: Minor negative (-); 9b: Negligible (0); 9c: Minor negative (-); 9d: Negligible (0); 9e: Negligible (0)

Justification: The site is within a SSSI Impact Risk Zone for 'residential' or 'all planning applications'. It is not within 500m of a locally designated wildlife site or ancient woodland. It is within 200m of a priority habitat. It is not within 100m of a water course. The site does not intersect with a county or local geological site.

IIA objective 10: To conserve and enhance the character and distinctiveness of the District's landscapes.

Overall effect: Minor negative uncertain (-?)

Justification: The site has medium or higher overall landscape sensitivity

IIA objective 11: To conserve and enhance the District's historic environment including its setting.

Overall effect: Negligible uncertain (0?)

Justification: The site is rated 'green' for risk of effects on heritage assets.

IIA objective 12: To support the efficient use of the District's resources, including land and minerals

Overall effect: Significant negative (--)

Score by criteria: 12a: Major negative (--); 12b: Minor negative (-); 12c: Negligible (0)

Justification: The majority of the site contains greenfield land. A significant proportion of the site ($\geq 25\%$) is on Grade 3 agricultural land or less than 25% of the site is on Grade 1 or 2 agricultural land. Less than 25% of the site is within a Mineral Safeguarding Area.

IIA objective 13: To protect the quality and quantity of the District's water resource

Overall effect: Minor negative (-)

Justification: The site falls within a Source Protection Zone 2 or 3, falls within a drinking water safeguard zone (groundwater), or falls within a drinking water safeguard zone (surface water).

IIA objective 14: To manage and reduce flood risk from all sources

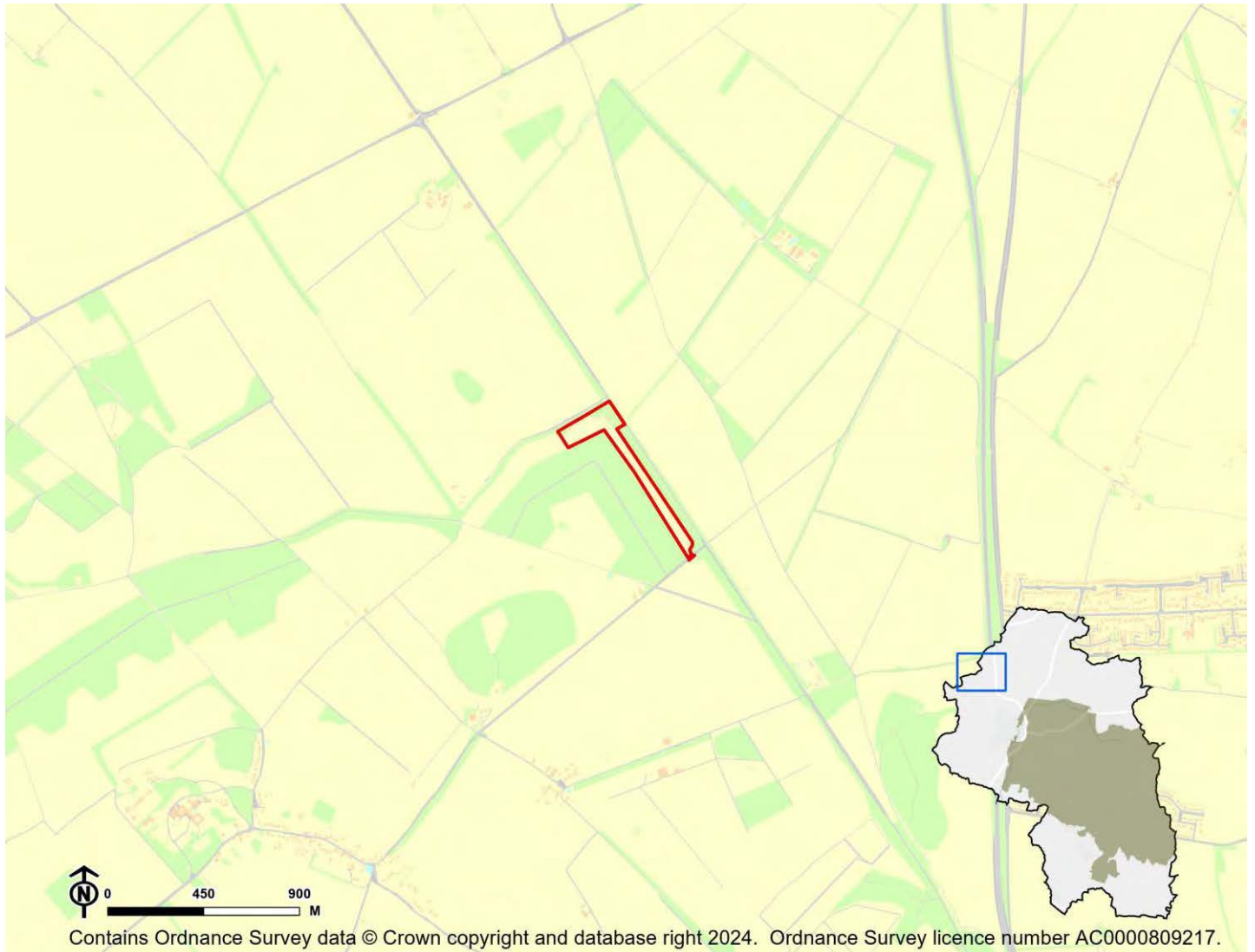
Overall effect: Negligible (0)

Score by criteria: 14a: Negligible (0); 14b: Negligible (0)

Justification: Less than 25% of the site is within flood zone 2 or 3. Less than 25% of the site has a 1 in 100 year or 1 in 30 year risk of surface water flooding.

CR02: Barton Ashes, Crawley - Crawley

Proposed use: Residential use



IIA Objective	Score
IIA1: climate change mitigation	Significant negative (--)
IIA2: travel and air quality	Significant negative (--)
IIA4: health and wellbeing	Minor negative (-)
IIA7: services and facilities	Significant negative (--)
IIA8: economy	Negligible uncertain (0?)
IIA9: biodiversity and geodiversity	Significant negative (--)
IIA10: landscape	Negligible uncertain (0?)
IIA11: historic environment	Negligible uncertain (0?)
IIA12: natural resources	Significant negative (--)
IIA13: water resources	Minor negative (-)
IIA14: flood risk	Negligible (0)

IIA objective 1: To minimise the District's contribution to climate change through a reduction of greenhouse gas emissions from all sources and facilitate the aim of carbon neutrality by 2031

Overall effect: Significant negative (--)

Score by criteria: 1a: Major negative (--); 1b: Major negative (--); 1c: Major negative (--); 1d: Major negative (--); 1e: Major negative (--); 1f: Major negative (--); 1g: Major negative (--); 1h: Major negative (--); 1i: Minor negative (-)

Justification: The site is not within 1,200m of an NHS GP surgery. It is not within 1,200m of a primary school. It is not within 2,000m of a secondary school. It is not within 1,200m of a town centre. It is not within 800m of a district or local centre. It is not within 2,000m of a railway station. It is not within 1,000m of a bus stop. It is not within 1,000m of open space, open country or registered common land. The site contains no open space, open country or registered common land. The majority of it is within an area where average commuting distance is in 61-80% range for the plan area.

IIA objective 2: To reduce the need to travel by private vehicle in the District and improve air quality

Overall effect: Significant negative (--)

Justification: Appraisal criteria and results are the same as shown under SA objective 1: greenhouse gas emissions.

IIA objective 4: To improve public health and wellbeing and reduce health inequalities in the District

Overall effect: Minor negative (-)

Score by criteria: 4a: Negligible (0); 4b: Negligible (0); 4c: Negligible (0); 4d: Negligible (0); 4e: Major negative (--); 4f: Major negative (--); 4g: Major positive (++)

Justification: The site is not within 500m of an AQMA. The majority of it is within an area where noise levels at night from roads and railways are below 50 dB and the noise levels as recorded for the 16-hour period between 0700 – 2300 are below 55 dB. The site does not lie within a noise contour associated with Southampton Airport. It is not within 400m of a wastewater treatment works or within 250m of a waste management facility. The site is not within 1,200m of an NHS GP surgery. It is not within 1,000m of open space, open country or registered common land. The site contains no open space, open country or registered common land. It is within 200m of a public right of way or cycle path.

IIA objective 7: To ensure essential services and facilities and jobs in the District are accessible

Overall effect: Significant negative (--)

Justification: Appraisal criteria and results are the same as shown under SA objective 1: greenhouse gas emissions.

IIA objective 8: To support the sustainable growth of the District's economy

Overall effect: Negligible uncertain (0?)

Justification: The site is not in existing employment use.

IIA objective 9: To support the District's biodiversity and geodiversity

Overall effect: Significant negative (--)

Score by criteria: 9a: Minor negative (-); 9b: Minor negative (-); 9c: Major negative (--); 9d: Negligible (0); 9e: Negligible (0)

Justification: The site is within a SSSI Impact Risk Zone for 'residential' or 'all planning applications'. It is within 500m of a locally designated wildlife site or ancient woodland. It is within a priority habitat. It is not within 100m of a water course. The site does not intersect with a county or local geological site.

IIA objective 10: To conserve and enhance the character and distinctiveness of the District's landscapes.

Overall effect: Negligible uncertain (0?)

Justification: The site has low overall landscape sensitivity.

IIA objective 11: To conserve and enhance the District's historic environment including its setting.

Overall effect: Negligible uncertain (0?)

Justification: The site is rated 'green' for risk of effects on heritage assets.

IIA objective 12: To support the efficient use of the District's resources, including land and minerals

Overall effect: Significant negative (--)

Score by criteria: 12a: Major negative (--); 12b: Minor negative (-); 12c: Negligible (0)

Justification: The majority of the site contains greenfield land. A significant proportion of the site (>=25%) is on Grade 3 agricultural land or less than 25% of the site is on Grade 1 or 2 agricultural land. Less than 25% of the site is within a Mineral Safeguarding Area.

IIA objective 13: To protect the quality and quantity of the District's water resource

Overall effect: Minor negative (-)

Justification: The site falls within a Source Protection Zone 2 or 3, falls within a drinking water safeguard zone (groundwater), or falls within a drinking water safeguard zone (surface water).

IIA objective 14: To manage and reduce flood risk from all sources

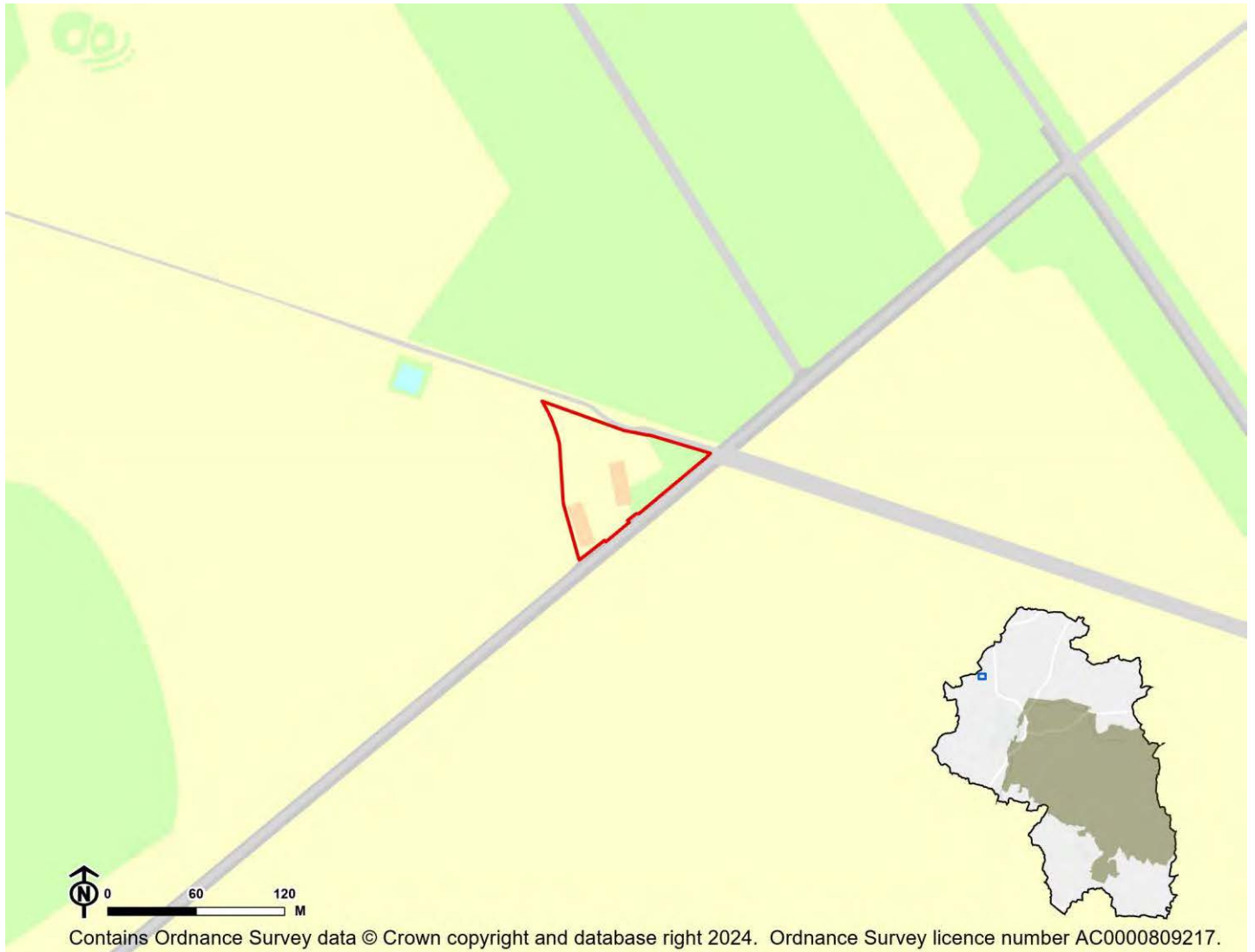
Overall effect: Negligible (0)

Score by criteria: 14a: Negligible (0); 14b: Negligible (0)

Justification: Less than 25% of the site is within flood zone 2 or 3. Less than 25% of the site has a 1 in 100 year or 1 in 30 year risk of surface water flooding.

CR03: Black Barns, Old Spitfire Hanger, Crawley Road - Crawley

Proposed use: Residential use



IIA Objective	Score
IIA1: climate change mitigation	Significant negative (--)
IIA2: travel and air quality	Significant negative (--)
IIA4: health and wellbeing	Minor negative (-)
IIA7: services and facilities	Significant negative (--)
IIA8: economy	Negligible uncertain (0?)
IIA9: biodiversity and geodiversity	Significant negative (--)
IIA10: landscape	Negligible uncertain (0?)
IIA11: historic environment	Negligible uncertain (0?)
IIA12: natural resources	Significant negative (--)
IIA13: water resources	Minor negative (-)
IIA14: flood risk	Negligible (0)

IIA objective 1: To minimise the District's contribution to climate change through a reduction of greenhouse gas emissions from all sources and facilitate the aim of carbon neutrality by 2031

Overall effect: Significant negative (--)

Score by criteria: 1a: Major negative (--); 1b: Major negative (--); 1c: Major negative (--); 1d: Major negative (--); 1e: Major negative (--); 1f: Major negative (--); 1g: Major negative (--); 1h: Major negative (--); 1i: Minor negative (-)

Justification: The site is not within 1,200m of an NHS GP surgery. It is not within 1,200m of a primary school. It is not within 2,000m of a secondary school. It is not within 1,200m of a town centre. It is not within 800m of a district or local centre. It is not within 2,000m of a railway station. It is not within 1,000m of a bus stop. It is not within 1,000m of open space, open country or registered common land. The site contains no open space, open county or registered common land. The majority of it is within an area where average commuting distance is in 61-80% range for the plan area.

IIA objective 2: To reduce the need to travel by private vehicle in the District and improve air quality

Overall effect: Significant negative (--)

Justification: Appraisal criteria and results are the same as shown under SA objective 1: greenhouse gas emissions.

IIA objective 4: To improve public health and wellbeing and reduce health inequalities in the District

Overall effect: Minor negative (-)

Score by criteria: 4a: Negligible (0); 4b: Negligible (0); 4c: Negligible (0); 4d: Negligible (0); 4e: Major negative (--); 4f: Major negative (--); 4g: Major positive (++)

Justification: The site is not within 500m of an AQMA. The majority of it is within an area where noise levels at night from roads and railways are below 50 dB and the noise levels as recorded for the 16-hour period between 0700 – 2300 are below 55 dB. The site does not lie within a noise contour associated with Southampton Airport. It is not within 400m of a wastewater treatment works or within 250m of a waste management facility. The site is not within 1,200m of an NHS GP surgery. It is not within 1,000m of open space, open country or registered common land. The site contains no open space, open county or registered common land. It is within 200m of a public right of way or cycle path.

IIA objective 7: To ensure essential services and facilities and jobs in the District are accessible

Overall effect: Significant negative (--)

Justification: Appraisal criteria and results are the same as shown under SA objective 1: greenhouse gas emissions.

IIA objective 8: To support the sustainable growth of the District's economy

Overall effect: Negligible uncertain (0?)

Justification: The site is not in existing employment use.

IIA objective 9: To support the District's biodiversity and geodiversity

Overall effect: Significant negative (--)

Score by criteria: 9a: Minor negative (-); 9b: Minor negative (-); 9c: Minor negative (-); 9d: Negligible (0); 9e: Negligible (0)

Justification: The site is within a SSSI Impact Risk Zone for 'residential' or 'all planning applications'. It is within 500m of a locally designated wildlife site or ancient woodland. It is within 200m of a priority habitat. It is not within 100m of a water course. The site does not intersect with a county or local geological site.

IIA objective 10: To conserve and enhance the character and distinctiveness of the District's landscapes.

Overall effect: Negligible uncertain (0?)

Justification: The site has low overall landscape sensitivity.

IIA objective 11: To conserve and enhance the District's historic environment including its setting.

Overall effect: Negligible uncertain (0?)

Justification: The site is rated 'green' for risk of effects on heritage assets.

IIA objective 12: To support the efficient use of the District's resources, including land and minerals

Overall effect: Significant negative (--)

Score by criteria: 12a: Major negative (--); 12b: Minor negative (-); 12c: Negligible (0)

Justification: The majority of the site contains greenfield land. A significant proportion of the site (>=25%) is on Grade 3 agricultural land or less than 25% of the site is on Grade 1 or 2 agricultural land. Less than 25% of the site is within a Mineral Safeguarding Area.

IIA objective 13: To protect the quality and quantity of the District's water resource

Overall effect: Minor negative (-)

Justification: The site falls within a Source Protection Zone 2 or 3, falls within a drinking water safeguard zone (groundwater), or falls within a drinking water safeguard zone (surface water).

IIA objective 14: To manage and reduce flood risk from all sources

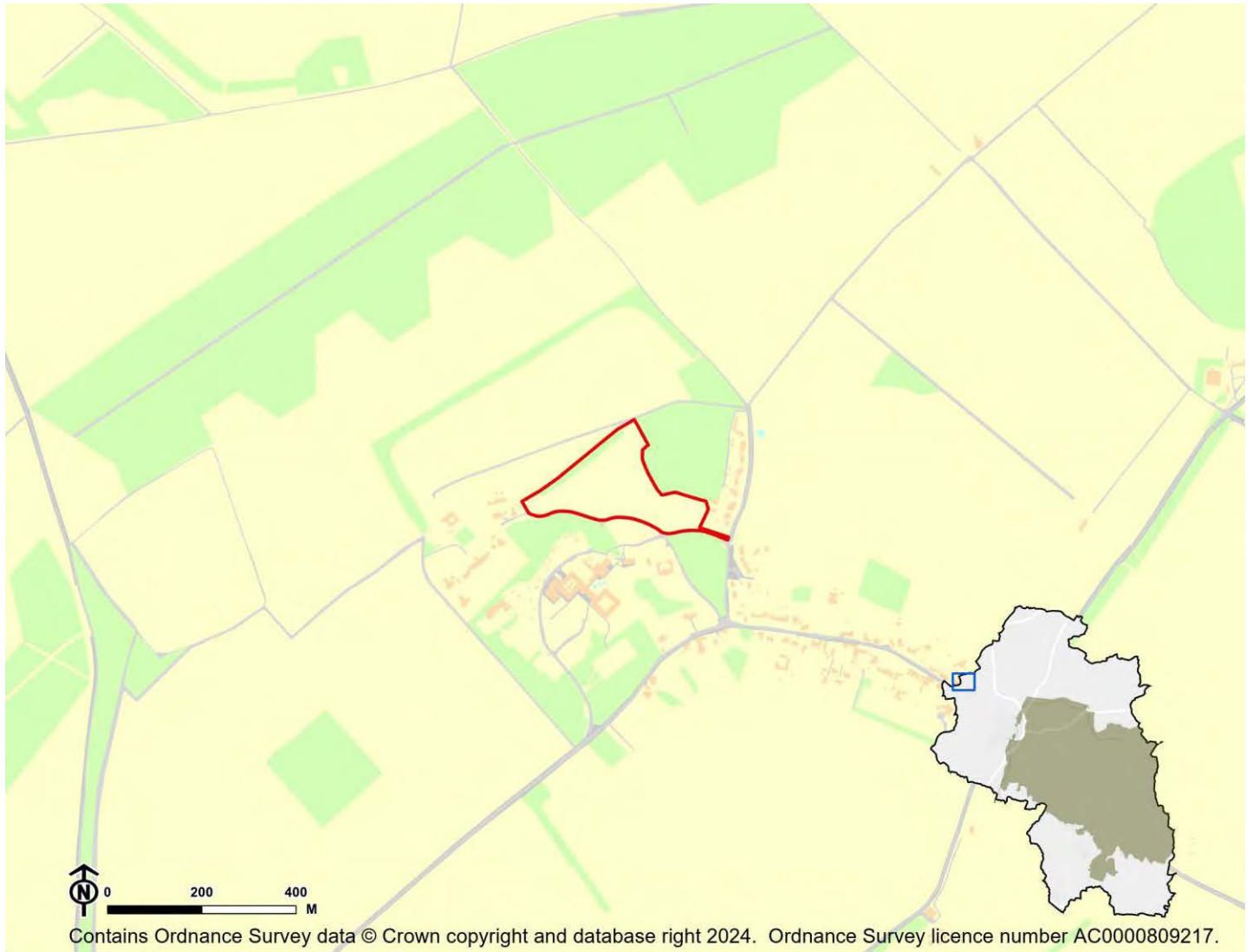
Overall effect: Negligible (0)

Score by criteria: 14a: Negligible (0); 14b: Negligible (0)

Justification: Less than 25% of the site is within flood zone 2 or 3. Less than 25% of the site has a 1 in 100 year or 1 in 30 year risk of surface water flooding.

CR04: Land at Newlands, Crawley - Crawley

Proposed use: Residential use



IIA Objective	Score
IIA1: climate change mitigation	Minor negative (-)
IIA2: travel and air quality	Minor negative (-)
IIA4: health and wellbeing	Minor positive (+)
IIA7: services and facilities	Minor negative (-)
IIA8: economy	Negligible uncertain (0?)
IIA9: biodiversity and geodiversity	Significant negative (--)
IIA10: landscape	Negligible uncertain (0?)
IIA11: historic environment	Negligible uncertain (0?)
IIA12: natural resources	Significant negative (--)
IIA13: water resources	Minor negative (-)
IIA14: flood risk	Negligible (0)

IIA objective 1: To minimise the District's contribution to climate change through a reduction of greenhouse gas emissions from all sources and facilitate the aim of carbon neutrality by 2031

Overall effect: Minor negative (-)

Score by criteria: 1a: Major negative (--); 1b: Major negative (--); 1c: Major negative (--); 1d: Major negative (--); 1e: Major negative (--); 1f: Major negative (--); 1g: Major positive (++); 1h: Major positive (++); 1i: Minor negative (-)

Justification: The site is not within 1,200m of an NHS GP surgery. It is not within 1,200m of a primary school. It is not within 2,000m of a secondary school. It is not within 1,200m of a town centre. It is not within 800m of a district or local centre. It is not within 2,000m of a railway station. It is within 300m of a bus stop. It is within 300m of open space, open country or registered common land. The site contains no open space, open county or registered common land. The majority of it is within an area where average commuting distance is in 61-80% range for the plan area.

IIA objective 2: To reduce the need to travel by private vehicle in the District and improve air quality

Overall effect: Minor negative (-)

Justification: Appraisal criteria and results are the same as shown under SA objective 1: greenhouse gas emissions.

IIA objective 4: To improve public health and wellbeing and reduce health inequalities in the District

Overall effect: Minor positive (+)

Score by criteria: 4a: Negligible (0); 4b: Negligible (0); 4c: Negligible (0); 4d: Negligible (0); 4e: Major negative (--); 4f: Major positive (++); 4g: Minor positive (+)

Justification: The site is not within 500m of an AQMA. The majority of it is within an area where noise levels at night from roads and railways are below 50 dB and the noise levels as recorded for the 16-hour period between 0700 – 2300 are below 55 dB. The site does not lie within a noise contour associated with Southampton Airport. It is not within 400m of a wastewater treatment works or within 250m of a waste management facility. The site is not within 1,200m of an NHS GP surgery. It is within 300m of open space, open country or registered common land. The site contains no open space, open county or registered common land. It is within 201-400m of a public right of way or cycle path.

IIA objective 7: To ensure essential services and facilities and jobs in the District are accessible

Overall effect: Minor negative (-)

Justification: Appraisal criteria and results are the same as shown under SA objective 1: greenhouse gas emissions.

IIA objective 8: To support the sustainable growth of the District's economy

Overall effect: Negligible uncertain (0?)

Justification: The site is not in existing employment use.

IIA objective 9: To support the District's biodiversity and geodiversity

Overall effect: Significant negative (--)

Score by criteria: 9a: Minor negative (-); 9b: Negligible (0); 9c: Minor negative (-); 9d: Negligible (0); 9e: Negligible (0)

Justification: The site is within a SSSI Impact Risk Zone for 'residential' or 'all planning applications'. It is not within 500m of a locally designated wildlife site or ancient woodland. It is within 200m of a priority habitat. It is not within 100m of a water course. The site does not intersect with a county or local geological site.

IIA objective 10: To conserve and enhance the character and distinctiveness of the District's landscapes.

Overall effect: Negligible uncertain (0?)

Justification: The site has low overall landscape sensitivity.

IIA objective 11: To conserve and enhance the District's historic environment including its setting.

Overall effect: Negligible uncertain (0?)

Justification: The site is rated 'green' for risk of effects on heritage assets.

IIA objective 12: To support the efficient use of the District's resources, including land and minerals

Overall effect: Significant negative (--)

Score by criteria: 12a: Major negative (--); 12b: Minor negative (-); 12c: Negligible (0)

Justification: The majority of the site contains greenfield land. A significant proportion of the site ($\geq 25\%$) is on Grade 3 agricultural land or less than 25% of the site is on Grade 1 or 2 agricultural land. Less than 25% of the site is within a Mineral Safeguarding Area.

IIA objective 13: To protect the quality and quantity of the District's water resource

Overall effect: Minor negative (-)

Justification: The site falls within a Source Protection Zone 2 or 3, falls within a drinking water safeguard zone (groundwater), or falls within a drinking water safeguard zone (surface water).

IIA objective 14: To manage and reduce flood risk from all sources

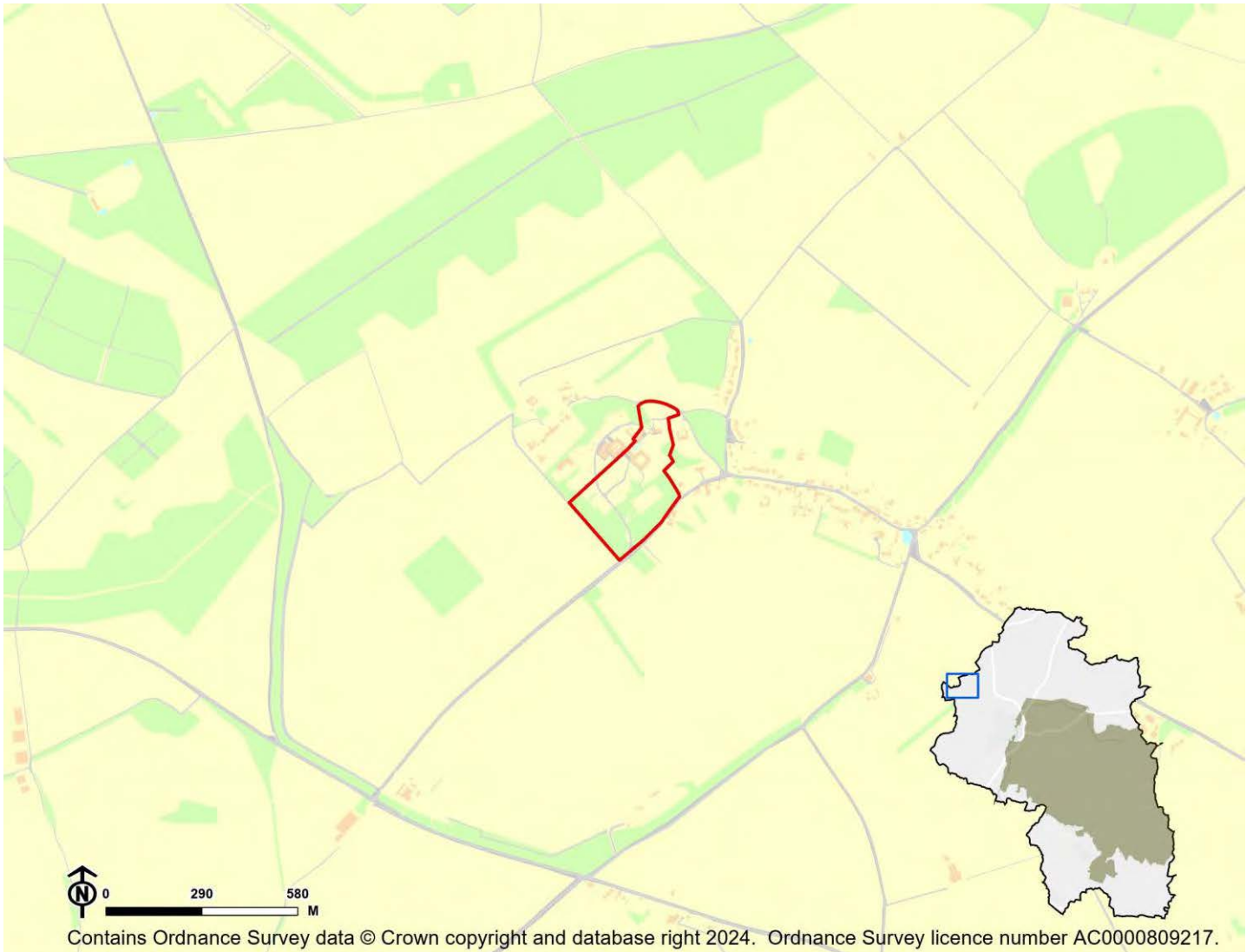
Overall effect: Negligible (0)

Score by criteria: 14a: Negligible (0); 14b: Negligible (0)

Justification: Less than 25% of the site is within flood zone 2 or 3. Less than 25% of the site has a 1 in 100 year or 1 in 30 year risk of surface water flooding.

CR05: Arqiva, Crawley Court, Winchester - Crawley

Proposed use: Mixed use



IIA Objective	Score
IIA1: climate change mitigation	Minor negative (-)
IIA2: travel and air quality	Minor negative (-)
IIA4: health and wellbeing	Minor positive (+)
IIA7: services and facilities	Minor negative (-)
IIA8: economy	Significant negative uncertain (--?)
IIA9: biodiversity and geodiversity	Significant negative (--)
IIA10: landscape	Negligible uncertain (0?)
IIA11: historic environment	Negligible uncertain (0?)
IIA12: natural resources	Minor negative (-)
IIA13: water resources	Minor negative (-)
IIA14: flood risk	Negligible (0)

IIA objective 1: To minimise the District's contribution to climate change through a reduction of greenhouse gas emissions from all sources and facilitate the aim of carbon neutrality by 2031

Overall effect: Minor negative (-)

Score by criteria: 1a: Major negative (--); 1b: Major negative (--); 1c: Major negative (--); 1d: Major negative (--); 1e: Major negative (--); 1f: Major negative (--); 1g: Major positive (++); 1h: Major positive (++); 1i: Minor negative (-)

Justification: The site is not within 1,200m of an NHS GP surgery. It is not within 1,200m of a primary school. It is not within 2,000m of a secondary school. It is not within 1,200m of a town centre. It is not within 800m of a district or local centre. It is not within 2,000m of a railway station. It is within 300m of a bus stop. It is within 300m of open space, open country or registered common land. The site contains no open space, open county or registered common land. The majority of it is within an area where average commuting distance is in 61-80% range for the plan area.

IIA objective 2: To reduce the need to travel by private vehicle in the District and improve air quality

Overall effect: Minor negative (-)

Justification: Appraisal criteria and results are the same as shown under SA objective 1: greenhouse gas emissions.

IIA objective 4: To improve public health and wellbeing and reduce health inequalities in the District

Overall effect: Minor positive (+)

Score by criteria: 4a: Negligible (0); 4b: Negligible (0); 4c: Negligible (0); 4d: Negligible (0); 4e: Major negative (--); 4f: Major positive (++); 4g: Minor positive (+)

Justification: The site is not within 500m of an AQMA. The majority of it is within an area where noise levels at night from roads and railways are below 50 dB and the noise levels as recorded for the 16-hour period between 0700 – 2300 are below 55 dB. The site does not lie within a noise contour associated with Southampton Airport. It is not within 400m of a wastewater treatment works or within 250m of a waste management facility. The site is not within 1,200m of an NHS GP surgery. It is within 300m of open space, open country or registered common land. The site contains no open space, open county or registered common land. It is within 201-400m of a public right of way or cycle path.

IIA objective 7: To ensure essential services and facilities and jobs in the District are accessible

Overall effect: Minor negative (-)

Justification: Appraisal criteria and results are the same as shown under SA objective 1: greenhouse gas emissions.

IIA objective 8: To support the sustainable growth of the District's economy

Overall effect: Significant negative uncertain (--?)

Justification: The site is in existing employment use.

IIA objective 9: To support the District's biodiversity and geodiversity

Overall effect: Significant negative (--)

Score by criteria: 9a: Minor negative (-); 9b: Negligible (0); 9c: Major negative (--); 9d: Negligible (0); 9e: Negligible (0)

Justification: The site is within a SSSI Impact Risk Zone for 'residential' or 'all planning applications'. It is not within 500m of a locally designated wildlife site or ancient woodland. It is within a priority habitat. It is not within 100m of a water course. The site does not intersect with a county or local geological site.

IIA objective 10: To conserve and enhance the character and distinctiveness of the District's landscapes.

Overall effect: Negligible uncertain (0?)

Justification: The site has low overall landscape sensitivity.

IIA objective 11: To conserve and enhance the District's historic environment including its setting.

Overall effect: Negligible uncertain (0?)

Justification: The site is rated 'green' for risk of effects on heritage assets.

IIA objective 12: To support the efficient use of the District's resources, including land and minerals

Overall effect: Minor negative (-)

Score by criteria: 12a: Major positive (++); 12b: Minor negative (-); 12c: Negligible (0)

Justification: The majority of the site contains brownfield land. A significant proportion of the site (>=25%) is on Grade 3 agricultural land or less than 25% of the site is on Grade 1 or 2 agricultural land. Less than 25% of the site is within a Mineral Safeguarding Area.

IIA objective 13: To protect the quality and quantity of the District's water resource

Overall effect: Minor negative (-)

Justification: The site falls within a Source Protection Zone 2 or 3, falls within a drinking water safeguard zone (groundwater), or falls within a drinking water safeguard zone (surface water).

IIA objective 14: To manage and reduce flood risk from all sources

Overall effect: Negligible (0)

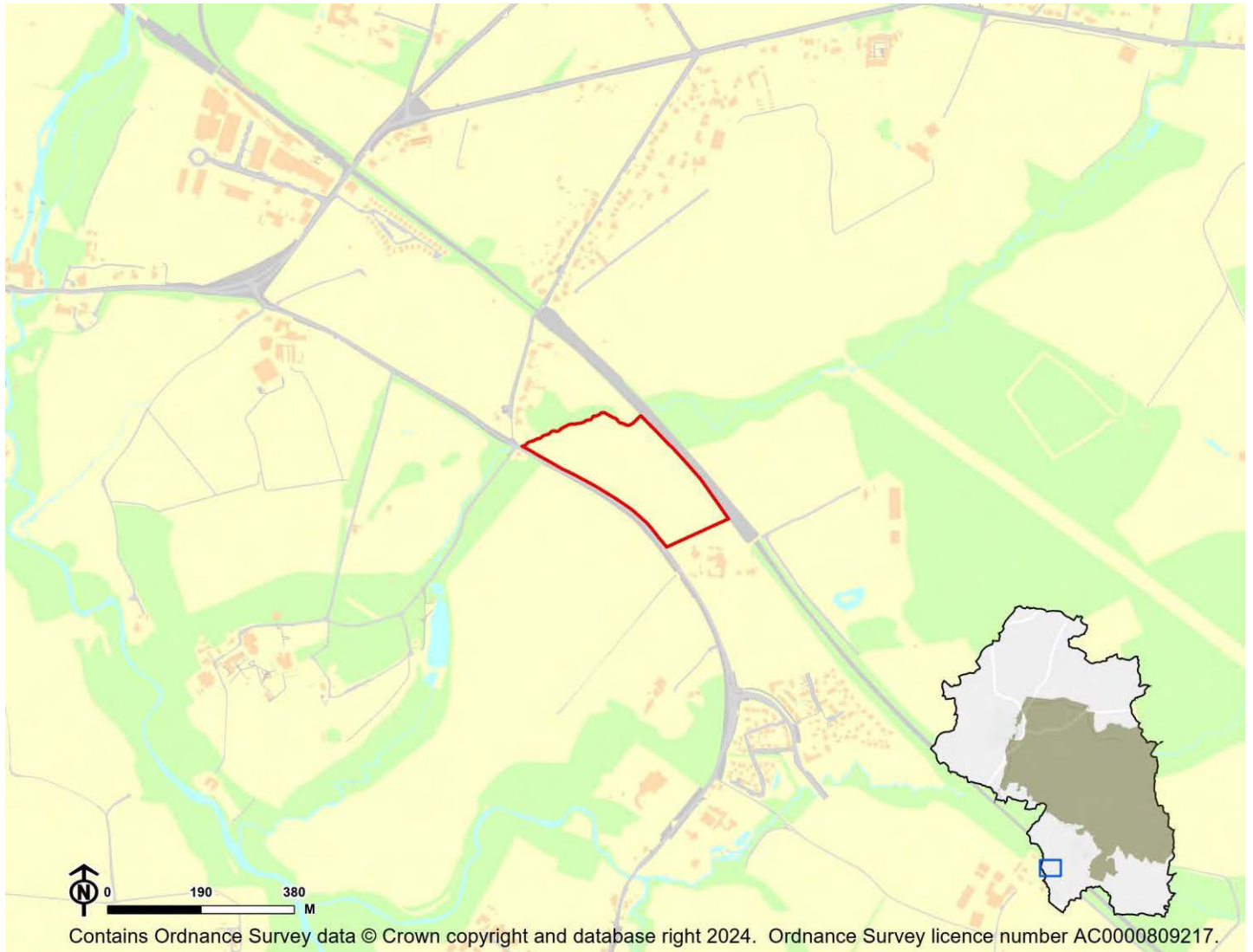
Score by criteria: 14a: Negligible (0); 14b: Negligible (0)

Justification: Less than 25% of the site is within flood zone 2 or 3. Less than 25% of the site has a 1 in 100 year or 1 in 30 year risk of surface water flooding.

Curdrige

CU01: Land at Fairthorne Grange, Curbridge - Curdridge

Proposed use: Residential use



IIA Objective	Score
IIA1: climate change mitigation	Minor negative (-)
IIA2: travel and air quality	Minor negative (-)
IIA4: health and wellbeing	Minor negative (-)
IIA7: services and facilities	Minor negative (-)
IIA8: economy	Negligible uncertain (0?)
IIA9: biodiversity and geodiversity	Significant negative (--)
IIA10: landscape	Negligible uncertain (0?)
IIA11: historic environment	Negligible uncertain (0?)
IIA12: natural resources	Significant negative (--)
IIA13: water resources	Negligible (0)
IIA14: flood risk	Negligible (0)

IIA objective 1: To minimise the District's contribution to climate change through a reduction of greenhouse gas emissions from all sources and facilitate the aim of carbon neutrality by 2031

Overall effect: Minor negative (-)

Score by criteria: 1a: Major negative (--); 1b: Major negative (--); 1c: Major negative (--); 1d: Major negative (--); 1e: Major negative (--); 1f: Minor positive (+); 1g: Major positive (++); 1h: Minor positive (+); 1i: Minor positive (+)

Justification: The site is not within 1,200m of an NHS GP surgery. It is not within 1,200m of a primary school. It is not within 2,000m of a secondary school. It is not within 1,200m of a town centre. It is not within 800m of a district or local centre. It is within 501-1,000m of a railway station. It is within 300m of a bus stop. It is within 301-800m of open space, open country or registered common land. The site contains no open space, open county or registered common land. The majority of it is within an area where average commuting distance is in 21-40% range for the plan area.

IIA objective 2: To reduce the need to travel by private vehicle in the District and improve air quality

Overall effect: Minor negative (-)

Justification: Appraisal criteria and results are the same as shown under SA objective 1: greenhouse gas emissions.

IIA objective 4: To improve public health and wellbeing and reduce health inequalities in the District

Overall effect: Minor negative (-)

Score by criteria: 4a: Negligible (0); 4b: Minor negative (-); 4c: Negligible (0); 4d: Negligible (0); 4e: Major negative (--); 4f: Minor positive (+); 4g: Minor positive (+)

Justification: The site is not within 500m of an AQMA. The majority of it is within an area where noise levels at night from roads and railways are above 50 dB or the noise levels as recorded for the 16-hour period between 0700 – 2300 are above 55 dB. The site does not lie within a noise contour associated with Southampton Airport. It is not within 400m of a wastewater treatment works or within 250m of a waste management facility. The site is not within 1,200m of an NHS GP surgery. It is within 301-800m of open space, open country or registered common land. The site contains no open space, open county or registered common land. It is within 201-400m of a public right of way or cycle path.

IIA objective 7: To ensure essential services and facilities and jobs in the District are accessible

Overall effect: Minor negative (-)

Justification: Appraisal criteria and results are the same as shown under SA objective 1: greenhouse gas emissions.

IIA objective 8: To support the sustainable growth of the District's economy

Overall effect: Negligible uncertain (0?)

Justification: The site is not in existing employment use.

IIA objective 9: To support the District's biodiversity and geodiversity

Overall effect: Significant negative (--)

Score by criteria: 9a: Minor negative (-); 9b: Major negative (--); 9c: Major negative (--); 9d: Minor negative (-); 9e: Negligible (0)

Justification: The site is within a SSSI Impact Risk Zone for 'residential' or 'all planning applications'. It is within a locally designated wildlife site or ancient woodland. It is within a priority habitat. It is within 100m of a water course. The site does not intersect with a county or local geological site.

IIA objective 10: To conserve and enhance the character and distinctiveness of the District's landscapes.

Overall effect: Negligible uncertain (0?)

Justification: The site has low overall landscape sensitivity.

IIA objective 11: To conserve and enhance the District's historic environment including its setting.

Overall effect: Negligible uncertain (0?)

Justification: The site is rated 'green' for risk of effects on heritage assets.

IIA objective 12: To support the efficient use of the District's resources, including land and minerals

Overall effect: Significant negative (--)

Score by criteria: 12a: Major negative (--); 12b: Minor negative (-); 12c: Minor negative (-)

Justification: The majority of the site contains greenfield land. A significant proportion of the site ($\geq 25\%$) is on Grade 3 agricultural land or less than 25% of the site is on Grade 1 or 2 agricultural land. A significant proportion of the site ($\geq 25\%$) is within a Mineral Safeguarding Area.

IIA objective 13: To protect the quality and quantity of the District's water resource

Overall effect: Negligible (0)

Justification: The site does not fall within Source Protection Zone 1, 2 or 3, within a drinking water safeguard zone (groundwater), or within a drinking water safeguard zone (surface water).

IIA objective 14: To manage and reduce flood risk from all sources

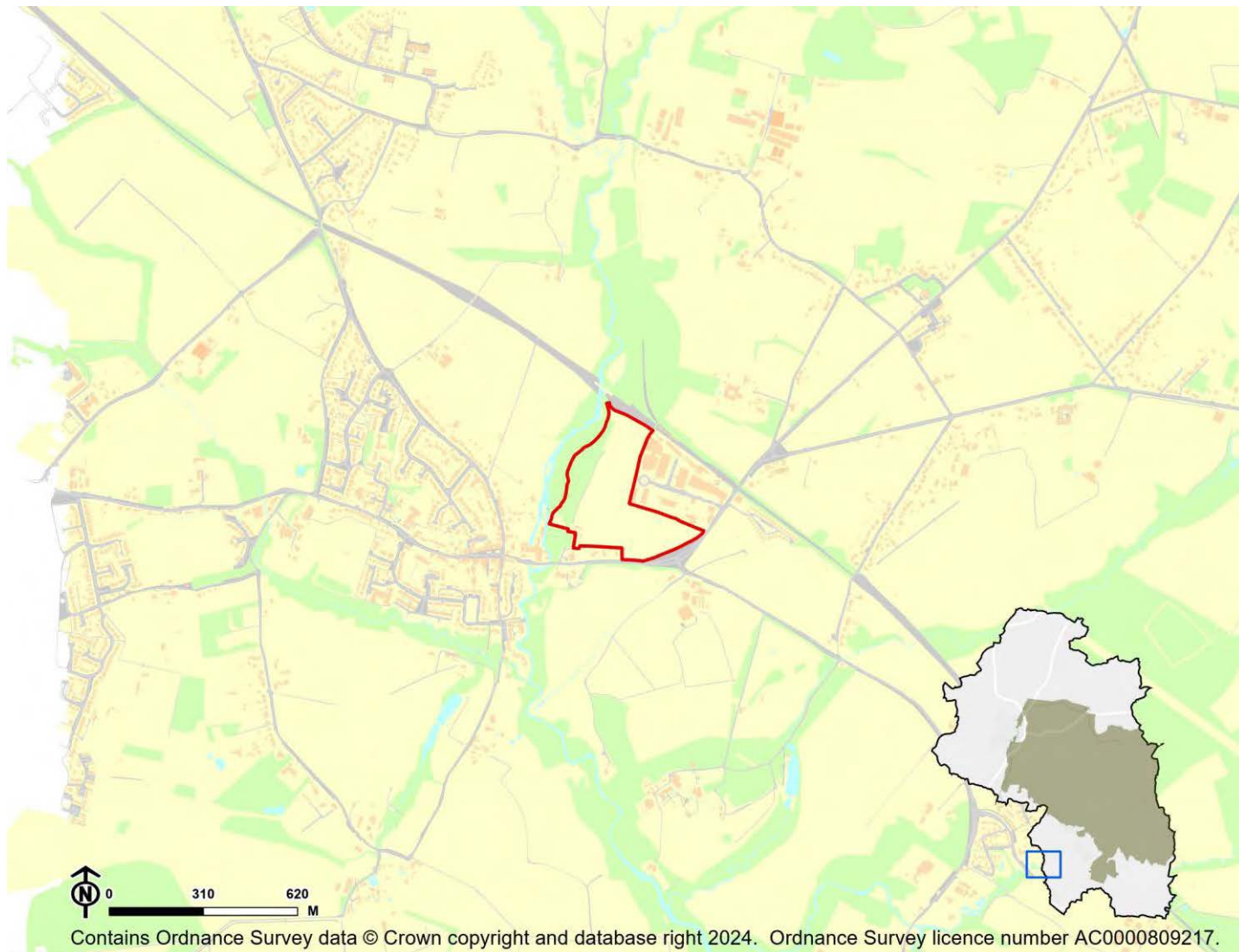
Overall effect: Negligible (0)

Score by criteria: 14a: Negligible (0); 14b: Negligible (0)

Justification: Less than 25% of the site is within flood zone 2 or 3. Less than 25% of the site has a 1 in 100 year or 1 in 30 year risk of surface water flooding.

CU06: Land at Sherecroft Farm, Botley - Curdrige

Proposed use: Residential use



IIA Objective	Score
IIA1: climate change mitigation	Minor positive (+)
IIA2: travel and air quality	Minor positive (+)
IIA4: health and wellbeing	Minor positive (+)
IIA7: services and facilities	Minor positive (+)
IIA8: economy	Negligible uncertain (0?)
IIA9: biodiversity and geodiversity	Significant negative (--)
IIA10: landscape	Negligible uncertain (0?)
IIA11: historic environment	Minor negative uncertain (-?)
IIA12: natural resources	Significant negative (--)
IIA13: water resources	Negligible (0)
IIA14: flood risk	Negligible (0)

IIA objective 1: To minimise the District's contribution to climate change through a reduction of greenhouse gas emissions from all sources and facilitate the aim of carbon neutrality by 2031

Overall effect: Minor positive (+)

Score by criteria: 1a: Major negative (--); 1b: Minor positive (+); 1c: Minor negative (-); 1d: Major negative (--); 1e: Major negative (--); 1f: Major positive (++); 1g: Major positive (++); 1h: Major positive (++); 1i: Minor positive (+)

Justification: The site is not within 1,200m of an NHS GP surgery. It is within 401-800m of a primary school. It is within 1,000-2,000m of a secondary school. It is not within 1,200m of a town centre. It is not within 800m of a district or local centre. It is within 500m of a railway station. It is within 300m of a bus stop. It is within 300m of open space, open country or registered common land. The site contains no open space, open county or registered common land. The majority of it is within an area where average commuting distance is in 21-40% range for the plan area.

IIA objective 2: To reduce the need to travel by private vehicle in the District and improve air quality

Overall effect: Minor positive (+)

Justification: Appraisal criteria and results are the same as shown under SA objective 1: greenhouse gas emissions.

IIA objective 4: To improve public health and wellbeing and reduce health inequalities in the District

Overall effect: Minor positive (+)

Score by criteria: 4a: Minor negative (-); 4b: Negligible (0); 4c: Negligible (0); 4d: Negligible (0); 4e: Major negative (--); 4f: Major positive (++); 4g: Major positive (++)

Justification: The site is within 500m of an AQMA. The majority of it is within an area where noise levels at night from roads and railways are below 50 dB and the noise levels as recorded for the 16-hour period between 0700 – 2300 are below 55 dB. The site does not lie within a noise contour associated with Southampton Airport. It is not within 400m of a wastewater treatment works or within 250m of a waste management facility. The site is not within 1,200m of an NHS GP surgery. It is within 300m of open space, open country or registered common land. The site contains no open space, open county or registered common land. It is within 200m of a public right of way or cycle path.

IIA objective 7: To ensure essential services and facilities and jobs in the District are accessible

Overall effect: Minor positive (+)

Justification: Appraisal criteria and results are the same as shown under SA objective 1: greenhouse gas emissions.

IIA objective 8: To support the sustainable growth of the District's economy

Overall effect: Negligible uncertain (0?)

Justification: The site is not in existing employment use.

IIA objective 9: To support the District's biodiversity and geodiversity

Overall effect: Significant negative (--)

Score by criteria: 9a: Minor negative (-); 9b: Minor negative (-); 9c: Major negative (--); 9d: Minor negative (-); 9e: Negligible (0)

Justification: The site is within a SSSI Impact Risk Zone for 'residential' or 'all planning applications'. It is within 500m of a locally designated wildlife site or ancient woodland. It is within a priority habitat. It is within 100m of a water course. The site does not intersect with a county or local geological site.

IIA objective 10: To conserve and enhance the character and distinctiveness of the District's landscapes.

Overall effect: Negligible uncertain (0?)

Justification: The site has low overall landscape sensitivity.

IIA objective 11: To conserve and enhance the District's historic environment including its setting.

Overall effect: Minor negative uncertain (-?)

Justification: The site is rated 'amber' for risk of effects on heritage assets.

IIA objective 12: To support the efficient use of the District's resources, including land and minerals

Overall effect: Significant negative (--)

Score by criteria: 12a: Major negative (--); 12b: Major negative (--); 12c: Minor negative (-)

Justification: The majority of the site contains greenfield land. A significant proportion of the site ($\geq 25\%$) is on Grade 1 or 2 agricultural land. A significant proportion of the site ($\geq 25\%$) is within a Mineral Safeguarding Area.

IIA objective 13: To protect the quality and quantity of the District's water resource

Overall effect: Negligible (0)

Justification: The site does not fall within Source Protection Zone 1, 2 or 3, within a drinking water safeguard zone (groundwater), or within a drinking water safeguard zone (surface water).

IIA objective 14: To manage and reduce flood risk from all sources

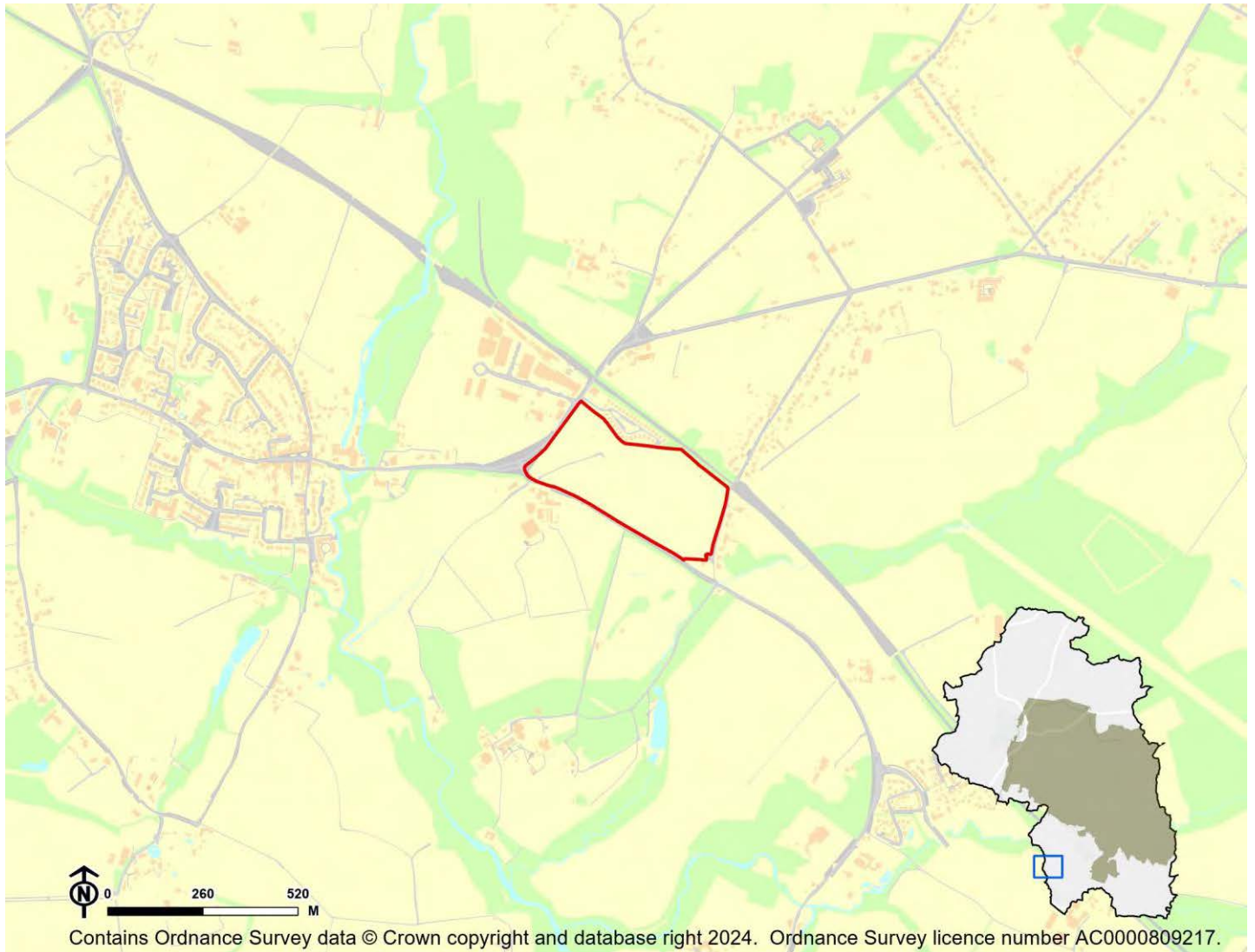
Overall effect: Negligible (0)

Score by criteria: 14a: Negligible (0); 14b: Negligible (0)

Justification: Less than 25% of the site is within flood zone 2 or 3. Less than 25% of the site has a 1 in 100 year or 1 in 30 year risk of surface water flooding.

CU08: Land at Botley Road - Curdridge

Proposed use: Residential use



IIA Objective	Score
IIA1: climate change mitigation	Minor negative (-)
IIA2: travel and air quality	Minor negative (-)
IIA4: health and wellbeing	Negligible (0)
IIA7: services and facilities	Minor negative (-)
IIA8: economy	Negligible uncertain (0?)
IIA9: biodiversity and geodiversity	Significant negative (--)
IIA10: landscape	Negligible uncertain (0?)
IIA11: historic environment	Negligible uncertain (0?)
IIA12: natural resources	Significant negative (--)
IIA13: water resources	Negligible (0)
IIA14: flood risk	Negligible (0)

IIA objective 1: To minimise the District's contribution to climate change through a reduction of greenhouse gas emissions from all sources and facilitate the aim of carbon neutrality by 2031

Overall effect: Minor negative (-)

Score by criteria: 1a: Major negative (--); 1b: Minor negative (-); 1c: Major negative (--); 1d: Major negative (--); 1e: Major negative (--); 1f: Major positive (++); 1g: Major positive (++); 1h: Minor positive (+); 1i: Minor positive (+)

Justification: The site is not within 1,200m of an NHS GP surgery. It is within 801-1,200m of a primary school. It is not within 2,000m of a secondary school. It is not within 1,200m of a town centre. It is not within 800m of a district or local centre. It is within 500m of a railway station. It is within 300m of a bus stop. It is within 301-800m of open space, open country or registered common land. The site contains no open space, open county or registered common land. The majority of it is within an area where average commuting distance is in 21-40% range for the plan area.

IIA objective 2: To reduce the need to travel by private vehicle in the District and improve air quality

Overall effect: Minor negative (-)

Justification: Appraisal criteria and results are the same as shown under SA objective 1: greenhouse gas emissions.

IIA objective 4: To improve public health and wellbeing and reduce health inequalities in the District

Overall effect: Negligible (0)

Score by criteria: 4a: Negligible (0); 4b: Minor negative (-); 4c: Negligible (0); 4d: Negligible (0); 4e: Major negative (--); 4f: Minor positive (+); 4g: Major positive (++)

Justification: The site is not within 500m of an AQMA. The majority of it is within an area where noise levels at night from roads and railways are above 50 dB or the noise levels as recorded for the 16-hour period between 0700 – 2300 are above 55 dB. The site does not lie within a noise contour associated with Southampton Airport. It is not within 400m of a wastewater treatment works or within 250m of a waste management facility. The site is not within 1,200m of an NHS GP surgery. It is within 301-800m of open space, open country or registered common land. The site contains no open space, open county or registered common land. It is within 200m of a public right of way or cycle path.

IIA objective 7: To ensure essential services and facilities and jobs in the District are accessible

Overall effect: Minor negative (-)

Justification: Appraisal criteria and results are the same as shown under SA objective 1: greenhouse gas emissions.

IIA objective 8: To support the sustainable growth of the District's economy

Overall effect: Negligible uncertain (0?)

Justification: The site is not in existing employment use.

IIA objective 9: To support the District's biodiversity and geodiversity

Overall effect: Significant negative (--)

Score by criteria: 9a: Minor negative (-); 9b: Minor negative (-); 9c: Minor negative (-); 9d: Minor negative (-); 9e: Negligible (0)

Justification: The site is within a SSSI Impact Risk Zone for 'residential' or 'all planning applications'. It is within 500m of a locally designated wildlife site or ancient woodland. It is within 200m of a priority habitat. It is within 100m of a water course. The site does not intersect with a county or local geological site.

IIA objective 10: To conserve and enhance the character and distinctiveness of the District's landscapes.

Overall effect: Negligible uncertain (0?)

Justification: The site has low overall landscape sensitivity.

IIA objective 11: To conserve and enhance the District's historic environment including its setting.

Overall effect: Negligible uncertain (0?)

Justification: The site is rated 'green' for risk of effects on heritage assets.

IIA objective 12: To support the efficient use of the District's resources, including land and minerals

Overall effect: Significant negative (--)

Score by criteria: 12a: Major negative (--); 12b: Minor negative (-); 12c: Minor negative (-)

Justification: The majority of the site contains greenfield land. A significant proportion of the site ($\geq 25\%$) is on Grade 3 agricultural land or less than 25% of the site is on Grade 1 or 2 agricultural land. A significant proportion of the site ($\geq 25\%$) is within a Mineral Safeguarding Area.

IIA objective 13: To protect the quality and quantity of the District's water resource

Overall effect: Negligible (0)

Justification: The site does not fall within Source Protection Zone 1, 2 or 3, within a drinking water safeguard zone (groundwater), or within a drinking water safeguard zone (surface water).

IIA objective 14: To manage and reduce flood risk from all sources

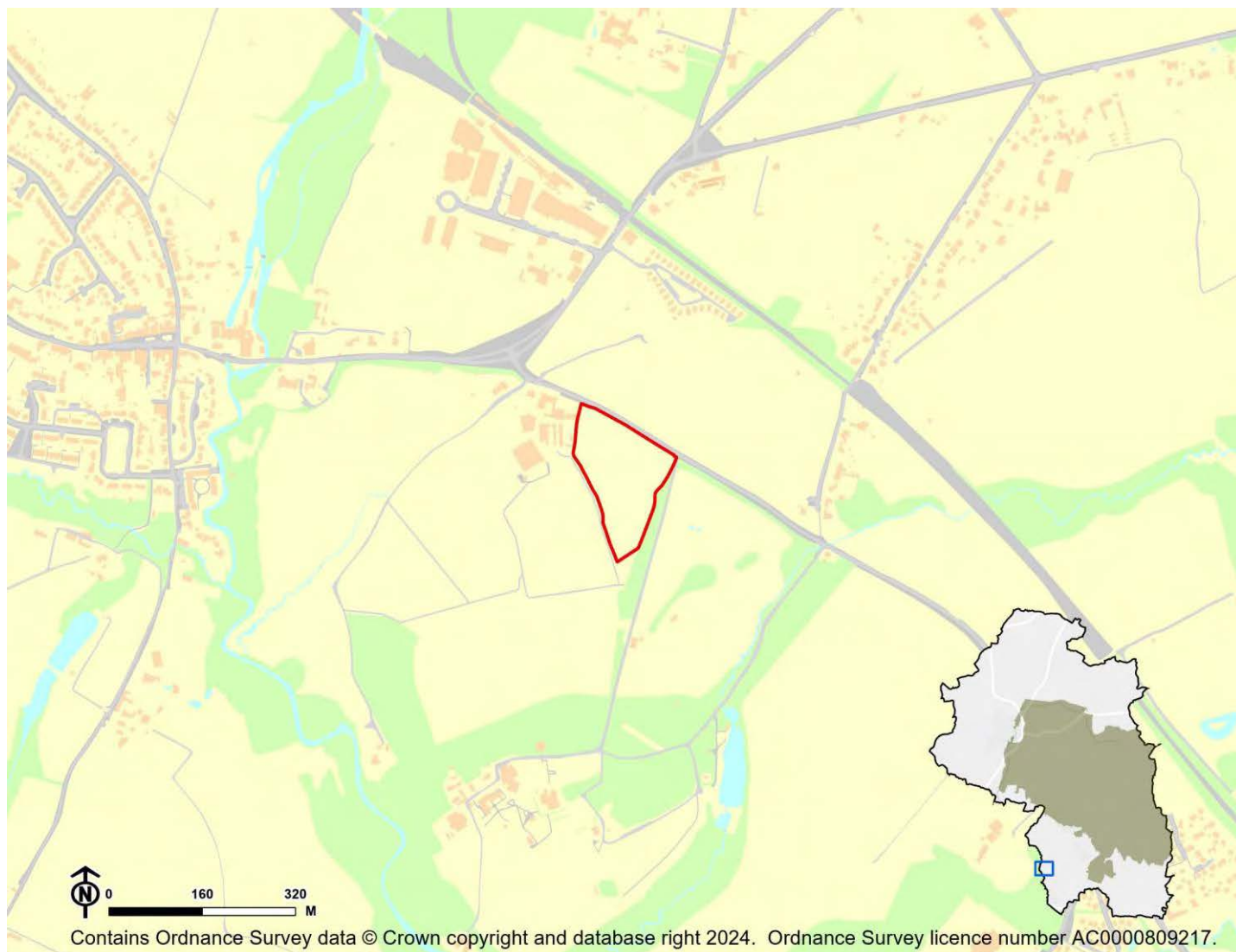
Overall effect: Negligible (0)

Score by criteria: 14a: Negligible (0); 14b: Negligible (0)

Justification: Less than 25% of the site is within flood zone 2 or 3. Less than 25% of the site has a 1 in 100 year or 1 in 30 year risk of surface water flooding.

CU09: Land east of Pinkmead Farm - Curdridge

Proposed use: Residential use



IIA Objective	Score
IIA1: climate change mitigation	Minor negative (-)
IIA2: travel and air quality	Minor negative (-)
IIA4: health and wellbeing	Negligible (0)
IIA7: services and facilities	Minor negative (-)
IIA8: economy	Negligible uncertain (0?)
IIA9: biodiversity and geodiversity	Significant negative (--)
IIA10: landscape	Minor negative uncertain (-?)
IIA11: historic environment	Negligible uncertain (0?)
IIA12: natural resources	Significant negative (--)
IIA13: water resources	Negligible (0)
IIA14: flood risk	Negligible (0)

IIA objective 1: To minimise the District's contribution to climate change through a reduction of greenhouse gas emissions from all sources and facilitate the aim of carbon neutrality by 2031

Overall effect: Minor negative (-)

Score by criteria: 1a: Major negative (--); 1b: Minor negative (-); 1c: Major negative (--); 1d: Major negative (--); 1e: Major negative (--); 1f: Major positive (++); 1g: Major positive (++); 1h: Minor positive (+); 1i: Minor positive (+)

Justification: The site is not within 1,200m of an NHS GP surgery. It is within 801-1,200m of a primary school. It is not within 2,000m of a secondary school. It is not within 1,200m of a town centre. It is not within 800m of a district or local centre. It is within 500m of a railway station. It is within 300m of a bus stop. It is within 301-800m of open space, open country or registered common land. The site contains no open space, open county or registered common land. The majority of it is within an area where average commuting distance is in 21-40% range for the plan area.

IIA objective 2: To reduce the need to travel by private vehicle in the District and improve air quality

Overall effect: Minor negative (-)

Justification: Appraisal criteria and results are the same as shown under SA objective 1: greenhouse gas emissions.

IIA objective 4: To improve public health and wellbeing and reduce health inequalities in the District

Overall effect: Negligible (0)

Score by criteria: 4a: Negligible (0); 4b: Minor negative (-); 4c: Negligible (0); 4d: Negligible (0); 4e: Major negative (--); 4f: Minor positive (+); 4g: Major positive (++)

Justification: The site is not within 500m of an AQMA. The majority of it is within an area where noise levels at night from roads and railways are above 50 dB or the noise levels as recorded for the 16-hour period between 0700 – 2300 are above 55 dB. The site does not lie within a noise contour associated with Southampton Airport. It is not within 400m of a wastewater treatment works or within 250m of a waste management facility. The site is not within 1,200m of an NHS GP surgery. It is within 301-800m of open space, open country or registered common land. The site contains no open space, open county or registered common land. It is within 200m of a public right of way or cycle path.

IIA objective 7: To ensure essential services and facilities and jobs in the District are accessible

Overall effect: Minor negative (-)

Justification: Appraisal criteria and results are the same as shown under SA objective 1: greenhouse gas emissions.

IIA objective 8: To support the sustainable growth of the District's economy

Overall effect: Negligible uncertain (0?)

Justification: The site is not in existing employment use.

IIA objective 9: To support the District's biodiversity and geodiversity

Overall effect: Significant negative (--)

Score by criteria: 9a: Minor negative (-); 9b: Minor negative (-); 9c: Major negative (--); 9d: Negligible (0); 9e: Negligible (0)

Justification: The site is within a SSSI Impact Risk Zone for 'residential' or 'all planning applications'. It is within 500m of a locally designated wildlife site or ancient woodland. It is within a priority habitat. It is not within 100m of a water course. The site does not intersect with a county or local geological site.

IIA objective 10: To conserve and enhance the character and distinctiveness of the District's landscapes.

Overall effect: Minor negative uncertain (-?)

Justification: The site has medium or higher overall landscape sensitivity

IIA objective 11: To conserve and enhance the District's historic environment including its setting.

Overall effect: Negligible uncertain (0?)

Justification: The site is rated 'green' for risk of effects on heritage assets.

IIA objective 12: To support the efficient use of the District's resources, including land and minerals

Overall effect: Significant negative (--)

Score by criteria: 12a: Major negative (--); 12b: Minor negative (-); 12c: Minor negative (-)

Justification: The majority of the site contains greenfield land. A significant proportion of the site ($\geq 25\%$) is on Grade 3 agricultural land or less than 25% of the site is on Grade 1 or 2 agricultural land. A significant proportion of the site ($\geq 25\%$) is within a Mineral Safeguarding Area.

IIA objective 13: To protect the quality and quantity of the District's water resource

Overall effect: Negligible (0)

Justification: The site does not fall within Source Protection Zone 1, 2 or 3, within a drinking water safeguard zone (groundwater), or within a drinking water safeguard zone (surface water).

IIA objective 14: To manage and reduce flood risk from all sources

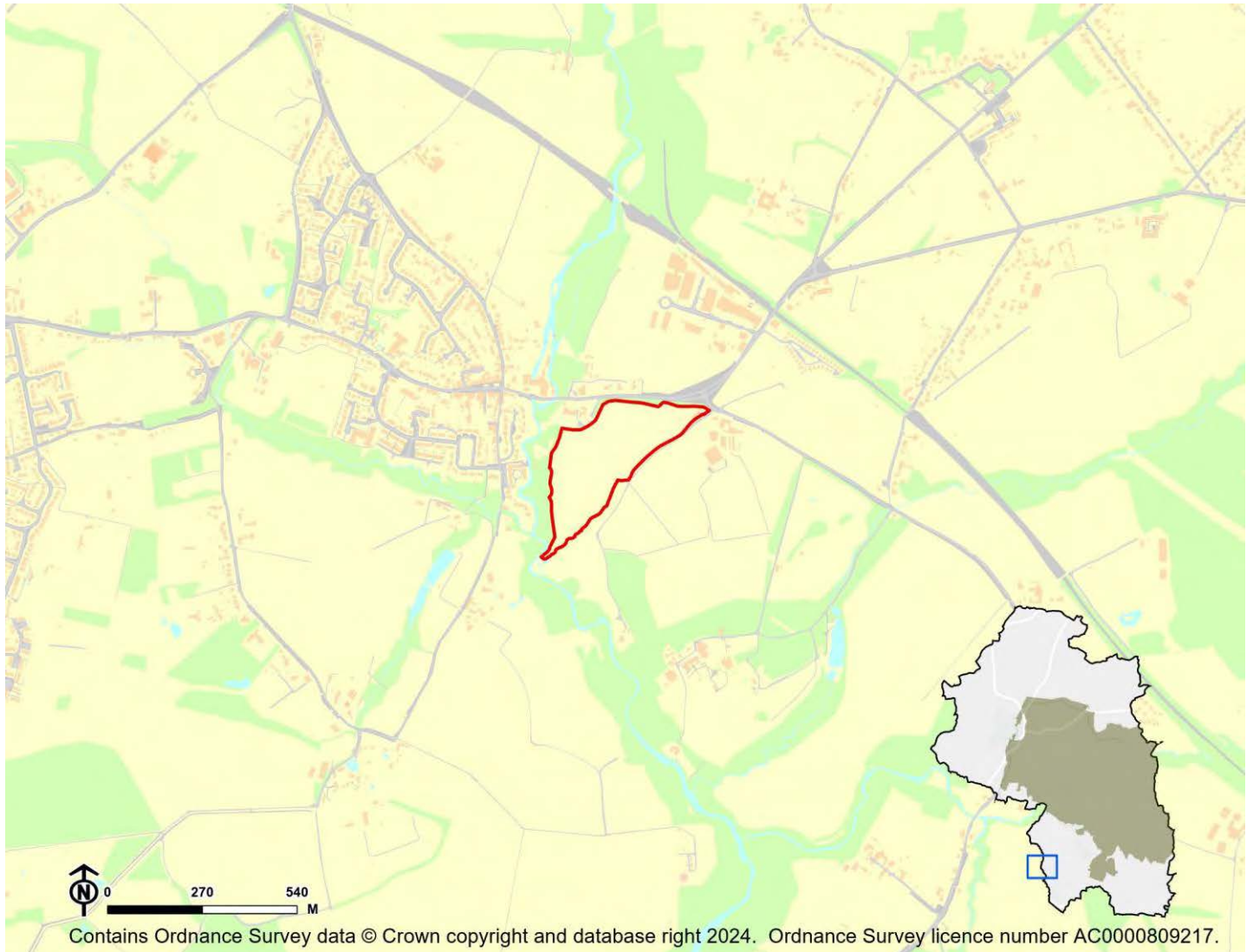
Overall effect: Negligible (0)

Score by criteria: 14a: Negligible (0); 14b: Negligible (0)

Justification: Less than 25% of the site is within flood zone 2 or 3. Less than 25% of the site has a 1 in 100 year or 1 in 30 year risk of surface water flooding.

CU10: Land West of Pinkmead Farm - Curdridge

Proposed use: Residential use



IIA Objective	Score
IIA1: climate change mitigation	Minor negative (-)
IIA2: travel and air quality	Minor negative (-)
IIA4: health and wellbeing	Minor negative (-)
IIA7: services and facilities	Minor negative (-)
IIA8: economy	Negligible uncertain (0?)
IIA9: biodiversity and geodiversity	Significant negative (--)
IIA10: landscape	Negligible uncertain (0?)
IIA11: historic environment	Negligible uncertain (0?)
IIA12: natural resources	Significant negative (--)
IIA13: water resources	Negligible (0)
IIA14: flood risk	Negligible (0)

IIA objective 1: To minimise the District's contribution to climate change through a reduction of greenhouse gas emissions from all sources and facilitate the aim of carbon neutrality by 2031

Overall effect: Minor negative (-)

Score by criteria: 1a: Major negative (--); 1b: Minor positive (+); 1c: Minor negative (-); 1d: Major negative (--); 1e: Major negative (--); 1f: Major positive (++); 1g: Major positive (++); 1h: Minor positive (+); 1i: Minor positive (+)

Justification: The site is not within 1,200m of an NHS GP surgery. It is within 401-800m of a primary school. It is within 1,000-2,000m of a secondary school. It is not within 1,200m of a town centre. It is not within 800m of a district or local centre. It is within 500m of a railway station. It is within 300m of a bus stop. It is within 301-800m of open space, open country or registered common land. The site contains no open space, open county or registered common land. The majority of it is within an area where average commuting distance is in 21-40% range for the plan area.

IIA objective 2: To reduce the need to travel by private vehicle in the District and improve air quality

Overall effect: Minor negative (-)

Justification: Appraisal criteria and results are the same as shown under SA objective 1: greenhouse gas emissions.

IIA objective 4: To improve public health and wellbeing and reduce health inequalities in the District

Overall effect: Minor negative (-)

Score by criteria: 4a: Minor negative (-); 4b: Minor negative (-); 4c: Negligible (0); 4d: Negligible (0); 4e: Major negative (--); 4f: Minor positive (+); 4g: Major positive (++)

Justification: The site is within 500m of an AQMA. The majority of it is within an area where noise levels at night from roads and railways are above 50 dB or the noise levels as recorded for the 16-hour period between 0700 – 2300 are above 55 dB. The site does not lie within a noise contour associated with Southampton Airport. It is not within 400m of a wastewater treatment works or within 250m of a waste management facility. The site is not within 1,200m of an NHS GP surgery. It is within 301-800m of open space, open country or registered common land. The site contains no open space, open county or registered common land. It is within 200m of a public right of way or cycle path.

IIA objective 7: To ensure essential services and facilities and jobs in the District are accessible

Overall effect: Minor negative (-)

Justification: Appraisal criteria and results are the same as shown under SA objective 1: greenhouse gas emissions.

IIA objective 8: To support the sustainable growth of the District's economy

Overall effect: Negligible uncertain (0?)

Justification: The site is not in existing employment use.

IIA objective 9: To support the District's biodiversity and geodiversity

Overall effect: Significant negative (--)

Score by criteria: 9a: Minor negative (-); 9b: Minor negative (-); 9c: Major negative (--); 9d: Minor negative (-); 9e: Negligible (0)

Justification: The site is within a SSSI Impact Risk Zone for 'residential' or 'all planning applications'. It is within 500m of a locally designated wildlife site or ancient woodland. It is within a priority habitat. It is within 100m of a water course. The site does not intersect with a county or local geological site.

IIA objective 10: To conserve and enhance the character and distinctiveness of the District's landscapes.

Overall effect: Negligible uncertain (0?)

Justification: The site has low overall landscape sensitivity.

IIA objective 11: To conserve and enhance the District's historic environment including its setting.

Overall effect: Negligible uncertain (0?)

Justification: The site is rated 'green' for risk of effects on heritage assets.

IIA objective 12: To support the efficient use of the District's resources, including land and minerals

Overall effect: Significant negative (--)

Score by criteria: 12a: Major negative (--); 12b: Major negative (--); 12c: Minor negative (-)

Justification: The majority of the site contains greenfield land. A significant proportion of the site ($\geq 25\%$) is on Grade 1 or 2 agricultural land. A significant proportion of the site ($\geq 25\%$) is within a Mineral Safeguarding Area.

IIA objective 13: To protect the quality and quantity of the District's water resource

Overall effect: Negligible (0)

Justification: The site does not fall within Source Protection Zone 1, 2 or 3, within a drinking water safeguard zone (groundwater), or within a drinking water safeguard zone (surface water).

IIA objective 14: To manage and reduce flood risk from all sources

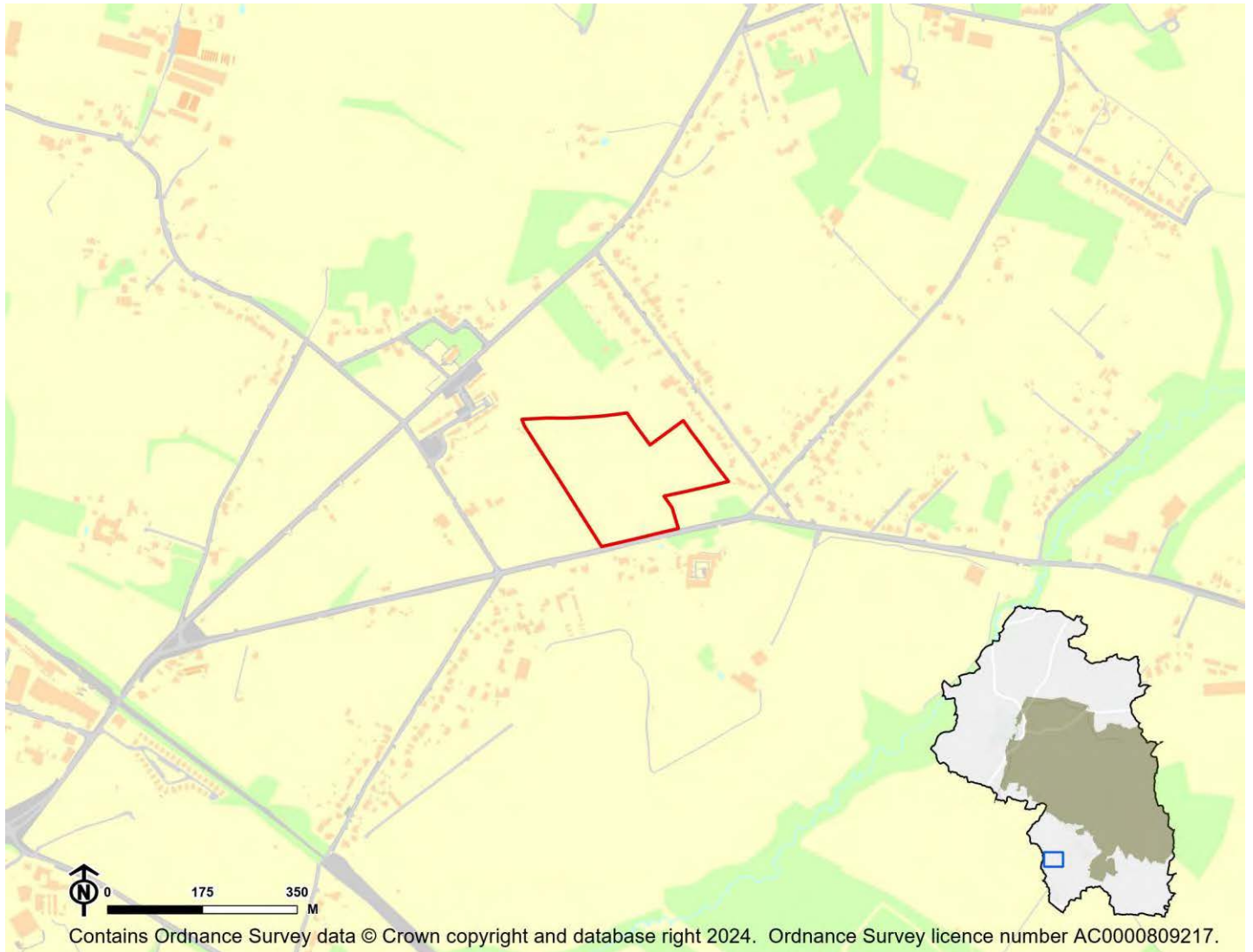
Overall effect: Negligible (0)

Score by criteria: 14a: Negligible (0); 14b: Negligible (0)

Justification: Less than 25% of the site is within flood zone 2 or 3. Less than 25% of the site has a 1 in 100 year or 1 in 30 year risk of surface water flooding.

CU11: Land at Kitnocks Hill, Curdridge - Curdridge

Proposed use: Residential use



IIA Objective	Score
IIA1: climate change mitigation	Minor negative (-)
IIA2: travel and air quality	Minor negative (-)
IIA4: health and wellbeing	Minor negative (-)
IIA7: services and facilities	Minor negative (-)
IIA8: economy	Negligible uncertain (0?)
IIA9: biodiversity and geodiversity	Significant negative (--)
IIA10: landscape	Minor negative uncertain (-?)
IIA11: historic environment	Negligible uncertain (0?)
IIA12: natural resources	Significant negative (--)
IIA13: water resources	Negligible (0)
IIA14: flood risk	Negligible (0)

IIA objective 1: To minimise the District's contribution to climate change through a reduction of greenhouse gas emissions from all sources and facilitate the aim of carbon neutrality by 2031

Overall effect: Minor negative (-)

Score by criteria: 1a: Major negative (--); 1b: Major positive (++); 1c: Major negative (--); 1d: Major negative (--); 1e: Major negative (--); 1f: Minor positive (+); 1g: Major positive (++); 1h: Major positive (++); 1i: Minor positive (+)

Justification: The site is not within 1,200m of an NHS GP surgery. It is within 400m of a primary school. It is not within 2,000m of a secondary school. It is not within 1,200m of a town centre. It is not within 800m of a district or local centre. It is within 501-1,000m of a railway station. It is within 300m of a bus stop. It is within 300m of open space, open country or registered common land. The site contains no open space, open county or registered common land. The majority of it is within an area where average commuting distance is in 21-40% range for the plan area.

IIA objective 2: To reduce the need to travel by private vehicle in the District and improve air quality

Overall effect: Minor negative (-)

Justification: Appraisal criteria and results are the same as shown under SA objective 1: greenhouse gas emissions.

IIA objective 4: To improve public health and wellbeing and reduce health inequalities in the District

Overall effect: Minor negative (-)

Score by criteria: 4a: Negligible (0); 4b: Negligible (0); 4c: Negligible (0); 4d: Negligible (0); 4e: Major negative (--); 4f: Major positive (++); 4g: Minor negative (-)

Justification: The site is not within 500m of an AQMA. The majority of it is within an area where noise levels at night from roads and railways are below 50 dB and the noise levels as recorded for the 16-hour period between 0700 – 2300 are below 55 dB. The site does not lie within a noise contour associated with Southampton Airport. It is not within 400m of a wastewater treatment works or within 250m of a waste management facility. The site is not within 1,200m of an NHS GP surgery. It is within 300m of open space, open country or registered common land. The site contains no open space, open county or registered common land. It is within 401-800m of a public right of way or cycle path.

IIA objective 7: To ensure essential services and facilities and jobs in the District are accessible

Overall effect: Minor negative (-)

Justification: Appraisal criteria and results are the same as shown under SA objective 1: greenhouse gas emissions.

IIA objective 8: To support the sustainable growth of the District's economy

Overall effect: Negligible uncertain (0?)

Justification: The site is not in existing employment use.

IIA objective 9: To support the District's biodiversity and geodiversity

Overall effect: Significant negative (--)

Score by criteria: 9a: Minor negative (-); 9b: Minor negative (-); 9c: Minor negative (-); 9d: Negligible (0); 9e: Negligible (0)

Justification: The site is within a SSSI Impact Risk Zone for 'residential' or 'all planning applications'. It is within 500m of a locally designated wildlife site or ancient woodland. It is within 200m of a priority habitat. It is not within 100m of a water course. The site does not intersect with a county or local geological site.

IIA objective 10: To conserve and enhance the character and distinctiveness of the District's landscapes.

Overall effect: Minor negative uncertain (-?)

Justification: The site has medium or higher overall landscape sensitivity

IIA objective 11: To conserve and enhance the District's historic environment including its setting.

Overall effect: Negligible uncertain (0?)

Justification: The site is rated 'green' for risk of effects on heritage assets.

IIA objective 12: To support the efficient use of the District's resources, including land and minerals

Overall effect: Significant negative (--)

Score by criteria: 12a: Major negative (--); 12b: Minor negative (-); 12c: Minor negative (-)

Justification: The majority of the site contains greenfield land. A significant proportion of the site ($\geq 25\%$) is on Grade 3 agricultural land or less than 25% of the site is on Grade 1 or 2 agricultural land. A significant proportion of the site ($\geq 25\%$) is within a Mineral Safeguarding Area.

IIA objective 13: To protect the quality and quantity of the District's water resource

Overall effect: Negligible (0)

Justification: The site does not fall within Source Protection Zone 1, 2 or 3, within a drinking water safeguard zone (groundwater), or within a drinking water safeguard zone (surface water).

IIA objective 14: To manage and reduce flood risk from all sources

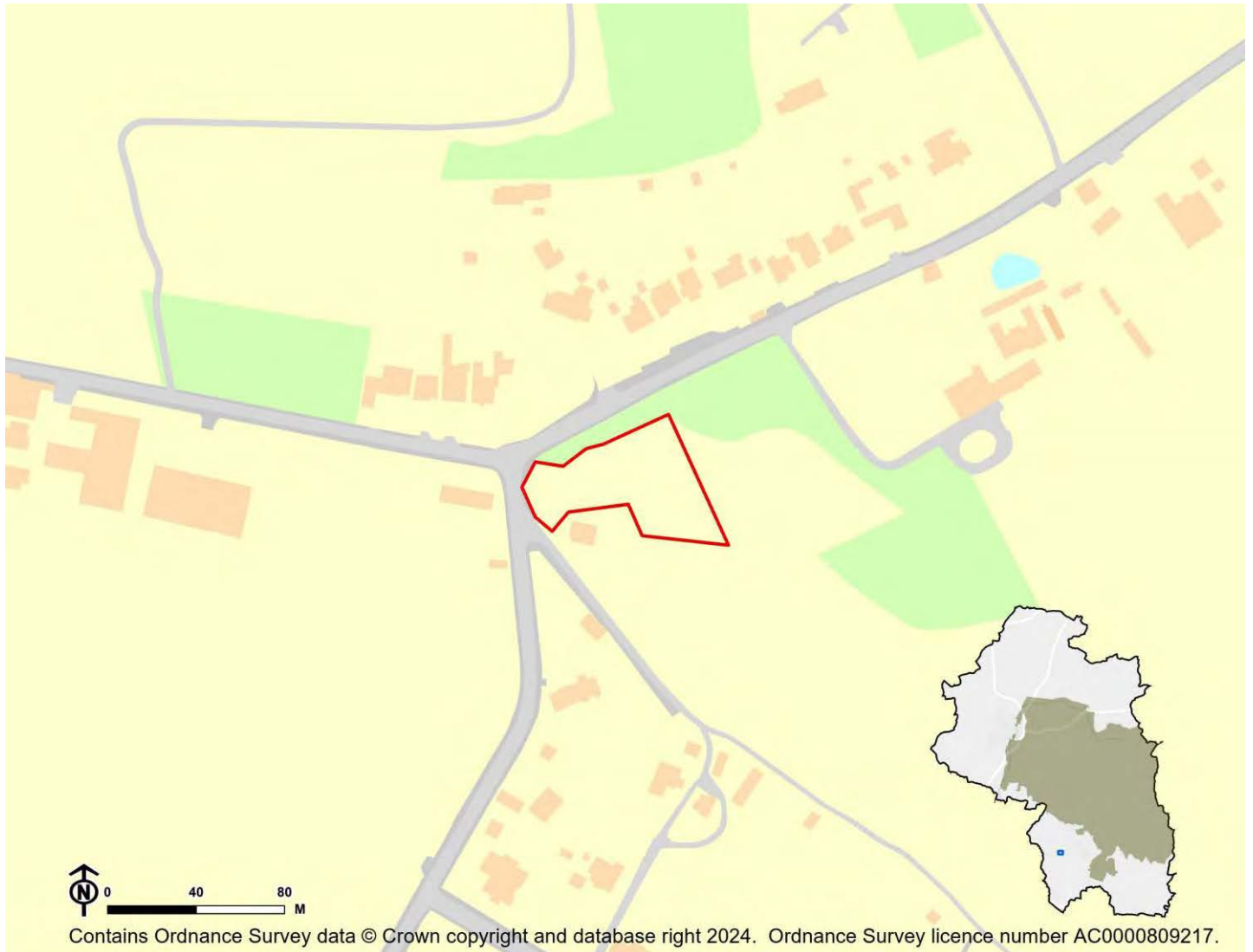
Overall effect: Negligible (0)

Score by criteria: 14a: Negligible (0); 14b: Negligible (0)

Justification: Less than 25% of the site is within flood zone 2 or 3. Less than 25% of the site has a 1 in 100 year or 1 in 30 year risk of surface water flooding.

CU12: Curdrige Grange, Curdrige Lane - Curdrige

Proposed use: Residential use



IIA Objective	Score
IIA1: climate change mitigation	Minor negative (-)
IIA2: travel and air quality	Minor negative (-)
IIA4: health and wellbeing	Minor negative (-)
IIA7: services and facilities	Minor negative (-)
IIA8: economy	Negligible uncertain (0?)
IIA9: biodiversity and geodiversity	Significant negative (--)
IIA10: landscape	Negligible uncertain (0?)
IIA11: historic environment	Negligible uncertain (0?)
IIA12: natural resources	Significant negative (--)
IIA13: water resources	Negligible (0)
IIA14: flood risk	Negligible (0)

IIA objective 1: To minimise the District's contribution to climate change through a reduction of greenhouse gas emissions from all sources and facilitate the aim of carbon neutrality by 2031

Overall effect: Minor negative (-)

Score by criteria: 1a: Major negative (--); 1b: Major negative (--); 1c: Major negative (--); 1d: Major negative (--); 1e: Major negative (--); 1f: Major negative (--); 1g: Major positive (++); 1h: Major negative (--); 1i: Minor positive (+)

Justification: The site is not within 1,200m of an NHS GP surgery. It is not within 1,200m of a primary school. It is not within 2,000m of a secondary school. It is not within 1,200m of a town centre. It is not within 800m of a district or local centre. It is not within 2,000m of a railway station. It is within 300m of a bus stop. It is not within 1,000m of open space, open country or registered common land. The site contains no open space, open county or registered common land. The majority of it is within an area where average commuting distance is in 21-40% range for the plan area.

IIA objective 2: To reduce the need to travel by private vehicle in the District and improve air quality

Overall effect: Minor negative (-)

Justification: Appraisal criteria and results are the same as shown under SA objective 1: greenhouse gas emissions.

IIA objective 4: To improve public health and wellbeing and reduce health inequalities in the District

Overall effect: Minor negative (-)

Score by criteria: 4a: Negligible (0); 4b: Negligible (0); 4c: Negligible (0); 4d: Negligible (0); 4e: Major negative (--); 4f: Major negative (--); 4g: Major positive (++)

Justification: The site is not within 500m of an AQMA. The majority of it is within an area where noise levels at night from roads and railways are below 50 dB and the noise levels as recorded for the 16-hour period between 0700 – 2300 are below 55 dB. The site does not lie within a noise contour associated with Southampton Airport. It is not within 400m of a wastewater treatment works or within 250m of a waste management facility. The site is not within 1,200m of an NHS GP surgery. It is not within 1,000m of open space, open country or registered common land. The site contains no open space, open county or registered common land. It is within 200m of a public right of way or cycle path.

IIA objective 7: To ensure essential services and facilities and jobs in the District are accessible

Overall effect: Minor negative (-)

Justification: Appraisal criteria and results are the same as shown under SA objective 1: greenhouse gas emissions.

IIA objective 8: To support the sustainable growth of the District's economy

Overall effect: Negligible uncertain (0?)

Justification: The site is not in existing employment use.

IIA objective 9: To support the District's biodiversity and geodiversity

Overall effect: Significant negative (--)

Score by criteria: 9a: Minor negative (-); 9b: Minor negative (-); 9c: Major negative (--); 9d: Negligible (0); 9e: Negligible (0)

Justification: The site is within a SSSI Impact Risk Zone for 'residential' or 'all planning applications'. It is within 500m of a locally designated wildlife site or ancient woodland. It is within a priority habitat. It is not within 100m of a water course. The site does not intersect with a county or local geological site.

IIA objective 10: To conserve and enhance the character and distinctiveness of the District's landscapes.

Overall effect: Negligible uncertain (0?)

Justification: The site has low overall landscape sensitivity.

IIA objective 11: To conserve and enhance the District's historic environment including its setting.

Overall effect: Negligible uncertain (0?)

Justification: The site is rated 'green' for risk of effects on heritage assets.

IIA objective 12: To support the efficient use of the District's resources, including land and minerals

Overall effect: Significant negative (--)

Score by criteria: 12a: Major negative (--); 12b: Negligible (0); 12c: Minor negative (-)

Justification: The majority of the site contains greenfield land. Less than 25% of the site is on Grade 3 agricultural land. A significant proportion of the site ($\geq 25\%$) is within a Mineral Safeguarding Area.

IIA objective 13: To protect the quality and quantity of the District's water resource

Overall effect: Negligible (0)

Justification: The site does not fall within Source Protection Zone 1, 2 or 3, within a drinking water safeguard zone (groundwater), or within a drinking water safeguard zone (surface water).

IIA objective 14: To manage and reduce flood risk from all sources

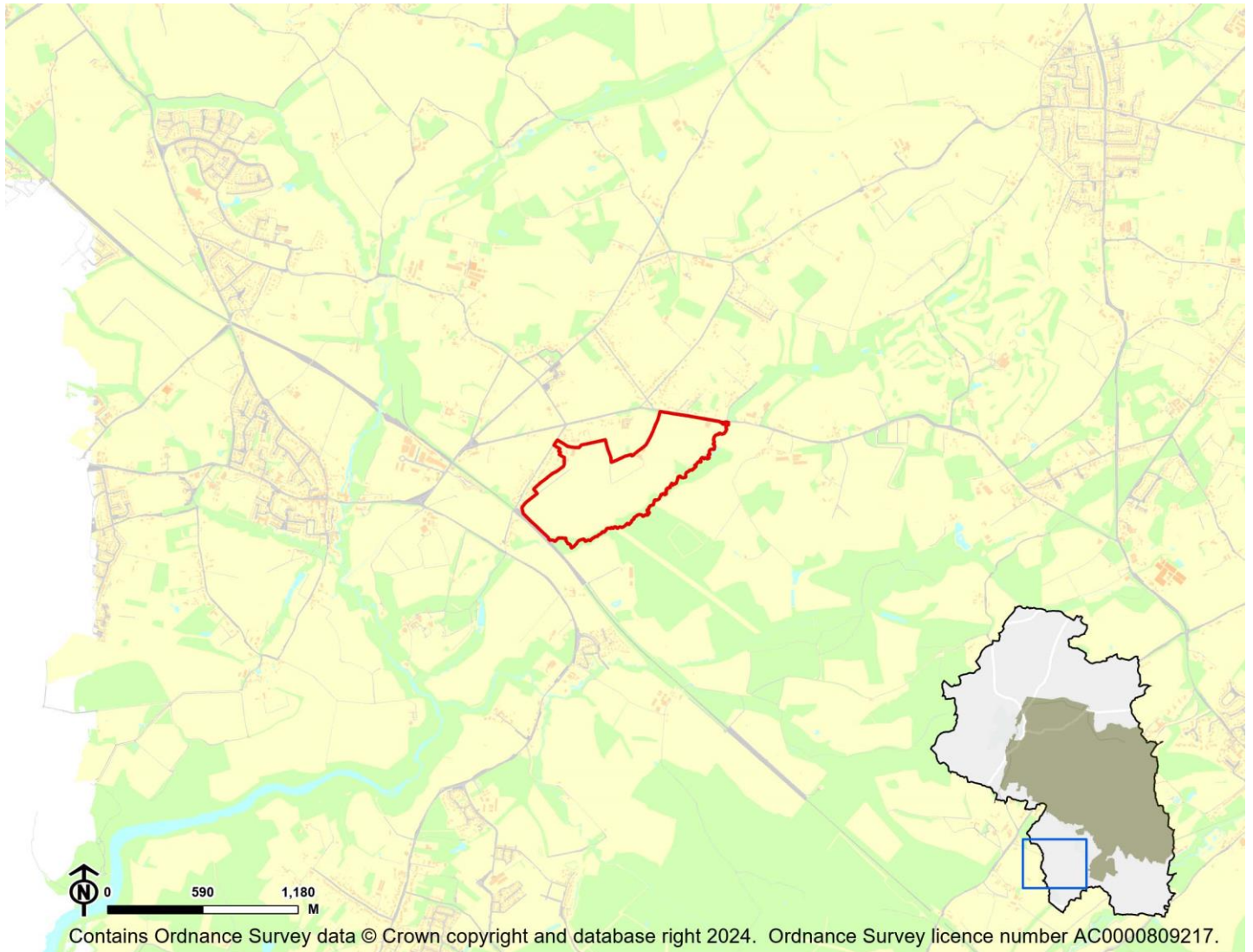
Overall effect: Negligible (0)

Score by criteria: 14a: Negligible (0); 14b: Negligible (0)

Justification: Less than 25% of the site is within flood zone 2 or 3. Less than 25% of the site has a 1 in 100 year or 1 in 30 year risk of surface water flooding.

CU13: Kitnocks Farm, Outlands Lane - Curdridge

Proposed use: Residential use



IIA Objective	Score
IIA1: climate change mitigation	Minor negative (-)
IIA2: travel and air quality	Minor negative (-)
IIA4: health and wellbeing	Minor positive (+)
IIA7: services and facilities	Minor negative (-)
IIA8: economy	Negligible uncertain (0?)
IIA9: biodiversity and geodiversity	Significant negative (--)
IIA10: landscape	Negligible uncertain (0?)
IIA11: historic environment	Negligible uncertain (0?)
IIA12: natural resources	Significant negative (--)
IIA13: water resources	Negligible (0)
IIA14: flood risk	Negligible (0)

IIA objective 1: To minimise the District's contribution to climate change through a reduction of greenhouse gas emissions from all sources and facilitate the aim of carbon neutrality by 2031

Overall effect: Minor negative (-)

Score by criteria: 1a: Major negative (--); 1b: Minor positive (+); 1c: Major negative (--); 1d: Major negative (--); 1e: Major negative (--); 1f: Minor positive (+); 1g: Major positive (++); 1h: Major positive (++); 1i: Minor positive (+)

Justification: The site is not within 1,200m of an NHS GP surgery. It is within 401-800m of a primary school. It is not within 2,000m of a secondary school. It is not within 1,200m of a town centre. It is not within 800m of a district or local centre. It is within 501-1,000m of a railway station. It is within 300m of a bus stop. It is within 300m of open space, open country or registered common land. The site contains no open space, open county or registered common land. The majority of it is within an area where average commuting distance is in 21-40% range for the plan area.

IIA objective 2: To reduce the need to travel by private vehicle in the District and improve air quality

Overall effect: Minor negative (-)

Justification: Appraisal criteria and results are the same as shown under SA objective 1: greenhouse gas emissions.

IIA objective 4: To improve public health and wellbeing and reduce health inequalities in the District

Overall effect: Minor positive (+)

Score by criteria: 4a: Negligible (0); 4b: Negligible (0); 4c: Negligible (0); 4d: Negligible (0); 4e: Major negative (--); 4f: Major positive (++); 4g: Major positive (++)

Justification: The site is not within 500m of an AQMA. The majority of it is within an area where noise levels at night from roads and railways are below 50 dB and the noise levels as recorded for the 16-hour period between 0700 – 2300 are below 55 dB. The site does not lie within a noise contour associated with Southampton Airport. It is not within 400m of a wastewater treatment works or within 250m of a waste management facility. The site is not within 1,200m of an NHS GP surgery. It is within 300m of open space, open country or registered common land. The site contains no open space, open county or registered common land. It is within 200m of a public right of way or cycle path.

IIA objective 7: To ensure essential services and facilities and jobs in the District are accessible

Overall effect: Minor negative (-)

Justification: Appraisal criteria and results are the same as shown under SA objective 1: greenhouse gas emissions.

IIA objective 8: To support the sustainable growth of the District's economy

Overall effect: Negligible uncertain (0?)

Justification: The site is not in existing employment use.

IIA objective 9: To support the District's biodiversity and geodiversity

Overall effect: Significant negative (--)

Score by criteria: 9a: Minor negative (-); 9b: Major negative (--); 9c: Major negative (--); 9d: Minor negative (-); 9e: Negligible (0)

Justification: The site is within a SSSI Impact Risk Zone for 'residential' or 'all planning applications'. It is within a locally designated wildlife site or ancient woodland. It is within a priority habitat. It is within 100m of a water course. The site does not intersect with a county or local geological site.

IIA objective 10: To conserve and enhance the character and distinctiveness of the District's landscapes.

Overall effect: Negligible uncertain (0?)

Justification: The site has low overall landscape sensitivity.

IIA objective 11: To conserve and enhance the District's historic environment including its setting.

Overall effect: Negligible uncertain (0?)

Justification: The site is rated 'green' for risk of effects on heritage assets.

IIA objective 12: To support the efficient use of the District's resources, including land and minerals

Overall effect: Significant negative (--)

Score by criteria: 12a: Major negative (--); 12b: Minor negative (-); 12c: Minor negative (-)

Justification: The majority of the site contains greenfield land. A significant proportion of the site ($\geq 25\%$) is on Grade 3 agricultural land or less than 25% of the site is on Grade 1 or 2 agricultural land. A significant proportion of the site ($\geq 25\%$) is within a Mineral Safeguarding Area.

IIA objective 13: To protect the quality and quantity of the District's water resource

Overall effect: Negligible (0)

Justification: The site does not fall within Source Protection Zone 1, 2 or 3, within a drinking water safeguard zone (groundwater), or within a drinking water safeguard zone (surface water).

IIA objective 14: To manage and reduce flood risk from all sources

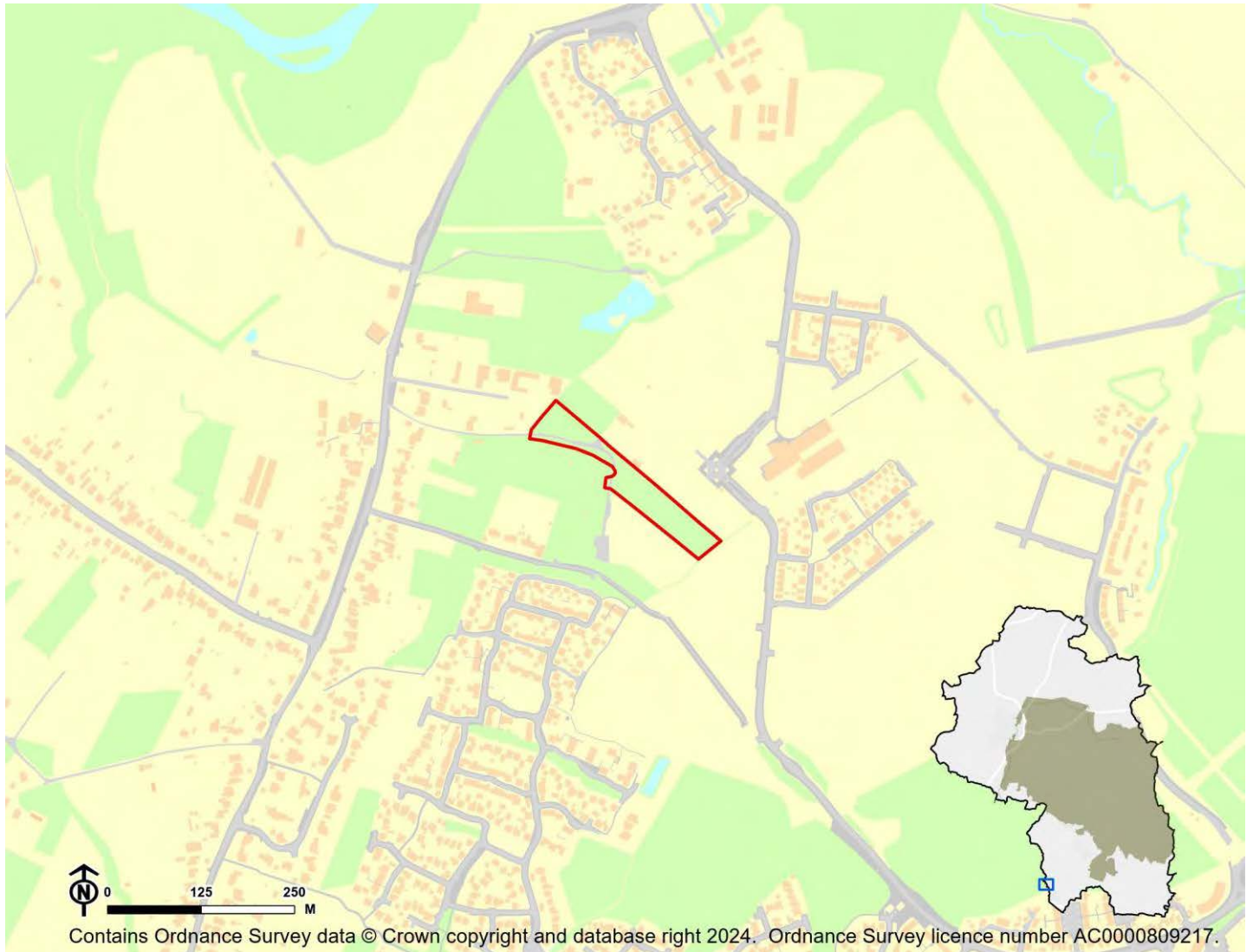
Overall effect: Negligible (0)

Score by criteria: 14a: Negligible (0); 14b: Negligible (0)

Justification: Less than 25% of the site is within flood zone 2 or 3. Less than 25% of the site has a 1 in 100 year or 1 in 30 year risk of surface water flooding.

CU14: Land off Whiteley Lane C - Curdridge

Proposed use: Residential use



IIA Objective	Score
IIA1: climate change mitigation	Minor positive (+)
IIA2: travel and air quality	Minor positive (+)
IIA4: health and wellbeing	Minor positive (+)
IIA7: services and facilities	Minor positive (+)
IIA8: economy	Negligible uncertain (0?)
IIA9: biodiversity and geodiversity	Significant negative (--)
IIA10: landscape	Negligible uncertain (0?)
IIA11: historic environment	Negligible uncertain (0?)
IIA12: natural resources	Significant negative (--)
IIA13: water resources	Negligible (0)
IIA14: flood risk	Negligible (0)

IIA objective 1: To minimise the District's contribution to climate change through a reduction of greenhouse gas emissions from all sources and facilitate the aim of carbon neutrality by 2031

Overall effect: Minor positive (+)

Score by criteria: 1a: Minor negative (-); 1b: Major positive (++); 1c: Major negative (--); 1d: Minor positive (+); 1e: Major negative (--); 1f: Minor negative (-); 1g: Major positive (++); 1h: Major positive (++); 1i: Minor positive (+)

Justification: The site is within 801-1,200m of an NHS GP surgery. It is within 400m of a primary school. It is not within 2,000m of a secondary school. It is within 401-800m of a town centre. It is not within 800m of a district or local centre. It is within 1,000-2,000m of a railway station. It is within 300m of a bus stop. It is within 300m of open space, open country or registered common land. The site contains no open space, open county or registered common land. The majority of it is within an area where average commuting distance is in 21-40% range for the plan area.

IIA objective 2: To reduce the need to travel by private vehicle in the District and improve air quality

Overall effect: Minor positive (+)

Justification: Appraisal criteria and results are the same as shown under SA objective 1: greenhouse gas emissions.

IIA objective 4: To improve public health and wellbeing and reduce health inequalities in the District

Overall effect: Minor positive (+)

Score by criteria: 4a: Negligible (0); 4b: Negligible (0); 4c: Negligible (0); 4d: Negligible (0); 4e: Minor negative (-); 4f: Major positive (++); 4g: Major positive (++)

Justification: The site is not within 500m of an AQMA. The majority of it is within an area where noise levels at night from roads and railways are below 50 dB and the noise levels as recorded for the 16-hour period between 0700 – 2300 are below 55 dB. The site does not lie within a noise contour associated with Southampton Airport. It is not within 400m of a wastewater treatment works or within 250m of a waste management facility. The site is within 801-1,200m of an NHS GP surgery. It is within 300m of open space, open country or registered common land. The site contains no open space, open county or registered common land. It is within 200m of a public right of way or cycle path.

IIA objective 7: To ensure essential services and facilities and jobs in the District are accessible

Overall effect: Minor positive (+)

Justification: Appraisal criteria and results are the same as shown under SA objective 1: greenhouse gas emissions.

IIA objective 8: To support the sustainable growth of the District's economy

Overall effect: Negligible uncertain (0?)

Justification: The site is not in existing employment use.

IIA objective 9: To support the District's biodiversity and geodiversity

Overall effect: Significant negative (--)

Score by criteria: 9a: Minor negative (-); 9b: Major negative (--); 9c: Major negative (--); 9d: Negligible (0); 9e: Negligible (0)

Justification: The site is within a SSSI Impact Risk Zone for 'residential' or 'all planning applications'. It is within a locally designated wildlife site or ancient woodland. It is within a priority habitat. It is not within 100m of a water course. The site does not intersect with a county or local geological site.

IIA objective 10: To conserve and enhance the character and distinctiveness of the District's landscapes.

Overall effect: Negligible uncertain (0?)

Justification: The site has low overall landscape sensitivity.

IIA objective 11: To conserve and enhance the District's historic environment including its setting.

Overall effect: Negligible uncertain (0?)

Justification: The site is rated 'green' for risk of effects on heritage assets.

IIA objective 12: To support the efficient use of the District's resources, including land and minerals

Overall effect: Significant negative (--)

Score by criteria: 12a: Major negative (--); 12b: Major negative (--); 12c: Negligible (0)

Justification: The majority of the site contains greenfield land. A significant proportion of the site (>=25%) is on Grade 1 or 2 agricultural land. Less than 25% of the site is within a Mineral Safeguarding Area.

IIA objective 13: To protect the quality and quantity of the District's water resource

Overall effect: Negligible (0)

Justification: The site does not fall within Source Protection Zone 1, 2 or 3, within a drinking water safeguard zone (groundwater), or within a drinking water safeguard zone (surface water).

IIA objective 14: To manage and reduce flood risk from all sources

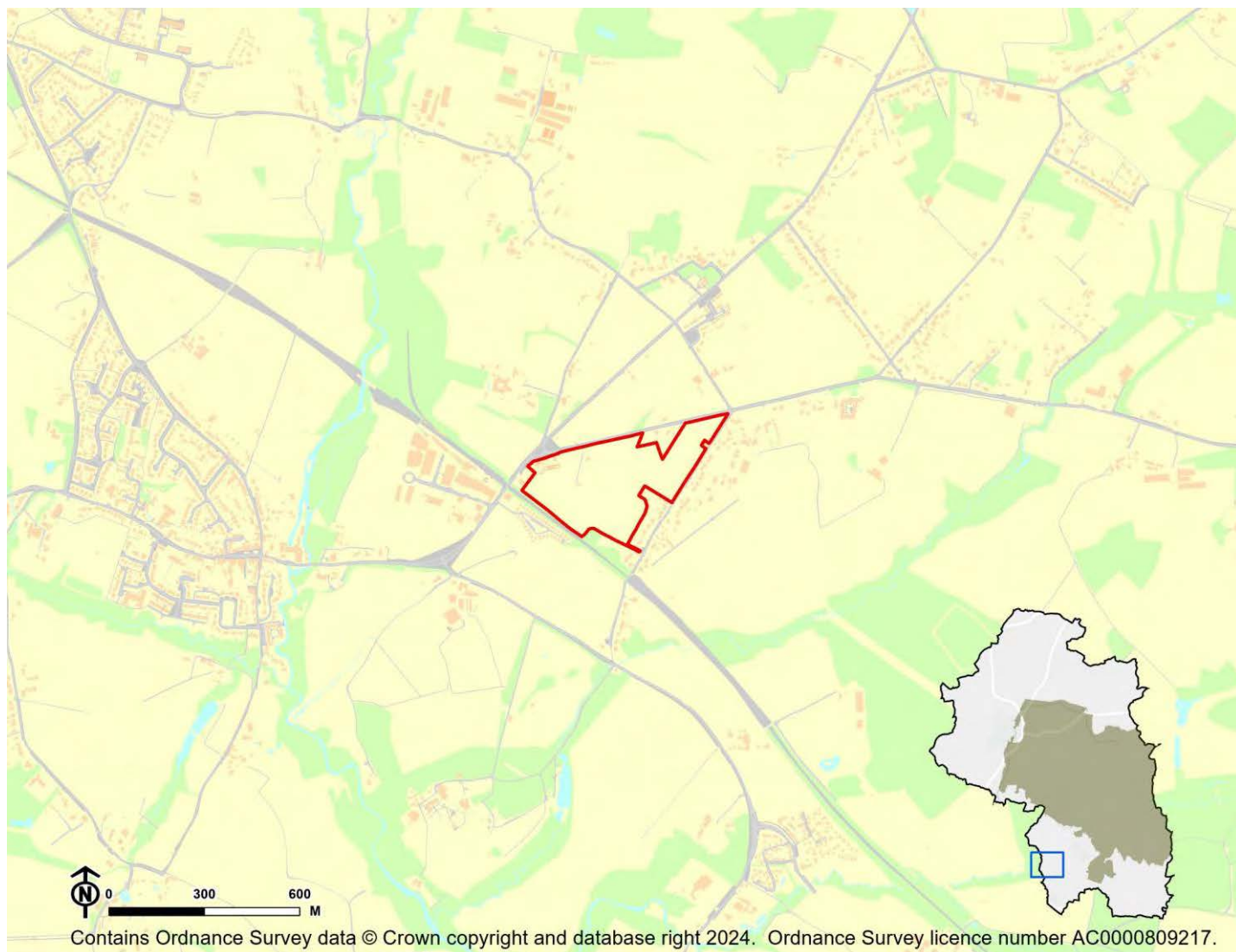
Overall effect: Negligible (0)

Score by criteria: 14a: Negligible (0); 14b: Negligible (0)

Justification: Less than 25% of the site is within flood zone 2 or 3. Less than 25% of the site has a 1 in 100 year or 1 in 30 year risk of surface water flooding.

CU15: Land East of Station Hill - Curdridge

Proposed use: Residential use



IIA Objective	Score
IIA1: climate change mitigation	Minor negative (-)
IIA2: travel and air quality	Minor negative (-)
IIA4: health and wellbeing	Minor positive (+)
IIA7: services and facilities	Minor negative (-)
IIA8: economy	Negligible uncertain (0?)
IIA9: biodiversity and geodiversity	Significant negative (--)
IIA10: landscape	Negligible uncertain (0?)
IIA11: historic environment	Negligible uncertain (0?)
IIA12: natural resources	Significant negative (--)
IIA13: water resources	Negligible (0)
IIA14: flood risk	Negligible (0)

IIA objective 1: To minimise the District's contribution to climate change through a reduction of greenhouse gas emissions from all sources and facilitate the aim of carbon neutrality by 2031

Overall effect: Minor negative (-)

Score by criteria: 1a: Major negative (--); 1b: Minor positive (+); 1c: Major negative (--); 1d: Major negative (--); 1e: Major negative (--); 1f: Major positive (++); 1g: Major positive (++); 1h: Major positive (++); 1i: Minor positive (+)

Justification: The site is not within 1,200m of an NHS GP surgery. It is within 401-800m of a primary school. It is not within 2,000m of a secondary school. It is not within 1,200m of a town centre. It is not within 800m of a district or local centre. It is within 500m of a railway station. It is within 300m of a bus stop. It is within 300m of open space, open country or registered common land. The site contains no open space, open county or registered common land. The majority of it is within an area where average commuting distance is in 21-40% range for the plan area.

IIA objective 2: To reduce the need to travel by private vehicle in the District and improve air quality

Overall effect: Minor negative (-)

Justification: Appraisal criteria and results are the same as shown under SA objective 1: greenhouse gas emissions.

IIA objective 4: To improve public health and wellbeing and reduce health inequalities in the District

Overall effect: Minor positive (+)

Score by criteria: 4a: Negligible (0); 4b: Negligible (0); 4c: Negligible (0); 4d: Negligible (0); 4e: Major negative (--); 4f: Major positive (++); 4g: Major positive (++)

Justification: The site is not within 500m of an AQMA. The majority of it is within an area where noise levels at night from roads and railways are below 50 dB and the noise levels as recorded for the 16-hour period between 0700 – 2300 are below 55 dB. The site does not lie within a noise contour associated with Southampton Airport. It is not within 400m of a wastewater treatment works or within 250m of a waste management facility. The site is not within 1,200m of an NHS GP surgery. It is within 300m of open space, open country or registered common land. The site contains no open space, open county or registered common land. It is within 200m of a public right of way or cycle path.

IIA objective 7: To ensure essential services and facilities and jobs in the District are accessible

Overall effect: Minor negative (-)

Justification: Appraisal criteria and results are the same as shown under SA objective 1: greenhouse gas emissions.

IIA objective 8: To support the sustainable growth of the District's economy

Overall effect: Negligible uncertain (0?)

Justification: The site is not in existing employment use.

IIA objective 9: To support the District's biodiversity and geodiversity

Overall effect: Significant negative (--)

Score by criteria: 9a: Minor negative (-); 9b: Minor negative (-); 9c: Major negative (--); 9d: Negligible (0); 9e: Negligible (0)

Justification: The site is within a SSSI Impact Risk Zone for 'residential' or 'all planning applications'. It is within 500m of a locally designated wildlife site or ancient woodland. It is within a priority habitat. It is not within 100m of a water course. The site does not intersect with a county or local geological site.

IIA objective 10: To conserve and enhance the character and distinctiveness of the District's landscapes.

Overall effect: Negligible uncertain (0?)

Justification: The site has low overall landscape sensitivity.

IIA objective 11: To conserve and enhance the District's historic environment including its setting.

Overall effect: Negligible uncertain (0?)

Justification: The site is rated 'green' for risk of effects on heritage assets.

IIA objective 12: To support the efficient use of the District's resources, including land and minerals

Overall effect: Significant negative (--)

Score by criteria: 12a: Major negative (--); 12b: Minor negative (-); 12c: Minor negative (-)

Justification: The majority of the site contains greenfield land. A significant proportion of the site ($\geq 25\%$) is on Grade 3 agricultural land or less than 25% of the site is on Grade 1 or 2 agricultural land. A significant proportion of the site ($\geq 25\%$) is within a Mineral Safeguarding Area.

IIA objective 13: To protect the quality and quantity of the District's water resource

Overall effect: Negligible (0)

Justification: The site does not fall within Source Protection Zone 1, 2 or 3, within a drinking water safeguard zone (groundwater), or within a drinking water safeguard zone (surface water).

IIA objective 14: To manage and reduce flood risk from all sources

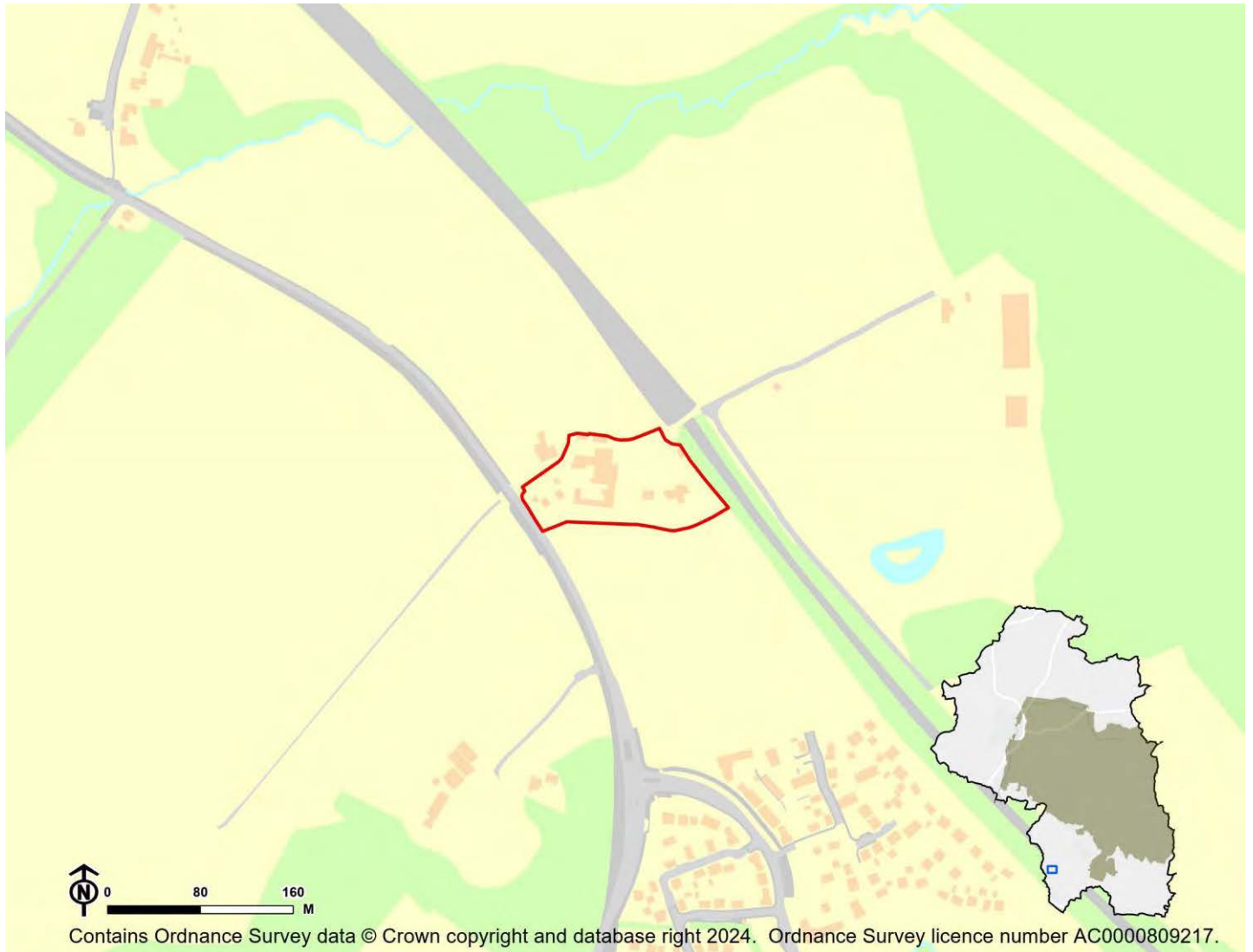
Overall effect: Negligible (0)

Score by criteria: 14a: Negligible (0); 14b: Negligible (0)

Justification: Less than 25% of the site is within flood zone 2 or 3. Less than 25% of the site has a 1 in 100 year or 1 in 30 year risk of surface water flooding.

CU16: Land at Fairthorne Grange Farm - Curdridge

Proposed use: Residential use



IIA Objective	Score
IIA1: climate change mitigation	Minor negative (-)
IIA2: travel and air quality	Minor negative (-)
IIA4: health and wellbeing	Minor negative (-)
IIA7: services and facilities	Minor negative (-)
IIA8: economy	Negligible uncertain (0?)
IIA9: biodiversity and geodiversity	Significant negative (--)
IIA10: landscape	Negligible uncertain (0?)
IIA11: historic environment	Negligible uncertain (0?)
IIA12: natural resources	Significant negative (--)
IIA13: water resources	Negligible (0)
IIA14: flood risk	Negligible (0)

IIA objective 1: To minimise the District's contribution to climate change through a reduction of greenhouse gas emissions from all sources and facilitate the aim of carbon neutrality by 2031

Overall effect: Minor negative (-)

Score by criteria: 1a: Major negative (--); 1b: Major negative (--); 1c: Major negative (--); 1d: Major negative (--); 1e: Major negative (--); 1f: Minor negative (-); 1g: Minor positive (+); 1h: Minor positive (+); 1i: Minor positive (+)

Justification: The site is not within 1,200m of an NHS GP surgery. It is not within 1,200m of a primary school. It is not within 2,000m of a secondary school. It is not within 1,200m of a town centre. It is not within 800m of a district or local centre. It is within 1,000-2,000m of a railway station. It is within 301-600m of a bus stop. It is within 301-800m of open space, open country or registered common land. The site contains no open space, open county or registered common land. The majority of it is within an area where average commuting distance is in 21-40% range for the plan area.

IIA objective 2: To reduce the need to travel by private vehicle in the District and improve air quality

Overall effect: Minor negative (-)

Justification: Appraisal criteria and results are the same as shown under SA objective 1: greenhouse gas emissions.

IIA objective 4: To improve public health and wellbeing and reduce health inequalities in the District

Overall effect: Minor negative (-)

Score by criteria: 4a: Negligible (0); 4b: Negligible (0); 4c: Negligible (0); 4d: Negligible (0); 4e: Major negative (--); 4f: Minor positive (+); 4g: Minor positive (+)

Justification: The site is not within 500m of an AQMA. The majority of it is within an area where noise levels at night from roads and railways are below 50 dB and the noise levels as recorded for the 16-hour period between 0700 – 2300 are below 55 dB. The site does not lie within a noise contour associated with Southampton Airport. It is not within 400m of a wastewater treatment works or within 250m of a waste management facility. The site is not within 1,200m of an NHS GP surgery. It is within 301-800m of open space, open country or registered common land. The site contains no open space, open county or registered common land. It is within 201-400m of a public right of way or cycle path.

IIA objective 7: To ensure essential services and facilities and jobs in the District are accessible

Overall effect: Minor negative (-)

Justification: Appraisal criteria and results are the same as shown under SA objective 1: greenhouse gas emissions.

IIA objective 8: To support the sustainable growth of the District's economy

Overall effect: Negligible uncertain (0?)

Justification: The site is not in existing employment use.

IIA objective 9: To support the District's biodiversity and geodiversity

Overall effect: Significant negative (--)

Score by criteria: 9a: Minor negative (-); 9b: Minor negative (-); 9c: Minor negative (-); 9d: Negligible (0); 9e: Negligible (0)

Justification: The site is within a SSSI Impact Risk Zone for 'residential' or 'all planning applications'. It is within 500m of a locally designated wildlife site or ancient woodland. It is within 200m of a priority habitat. It is not within 100m of a water course. The site does not intersect with a county or local geological site.

IIA objective 10: To conserve and enhance the character and distinctiveness of the District's landscapes.

Overall effect: Negligible uncertain (0?)

Justification: The site has low overall landscape sensitivity.

IIA objective 11: To conserve and enhance the District's historic environment including its setting.

Overall effect: Negligible uncertain (0?)

Justification: The site is rated 'green' for risk of effects on heritage assets.

IIA objective 12: To support the efficient use of the District's resources, including land and minerals

Overall effect: Significant negative (--)

Score by criteria: 12a: Major negative (--); 12b: Major negative (--); 12c: Negligible (0)

Justification: The majority of the site contains greenfield land. A significant proportion of the site ($\geq 25\%$) is on Grade 1 or 2 agricultural land. Less than 25% of the site is within a Mineral Safeguarding Area.

IIA objective 13: To protect the quality and quantity of the District's water resource

Overall effect: Negligible (0)

Justification: The site does not fall within Source Protection Zone 1, 2 or 3, within a drinking water safeguard zone (groundwater), or within a drinking water safeguard zone (surface water).

IIA objective 14: To manage and reduce flood risk from all sources

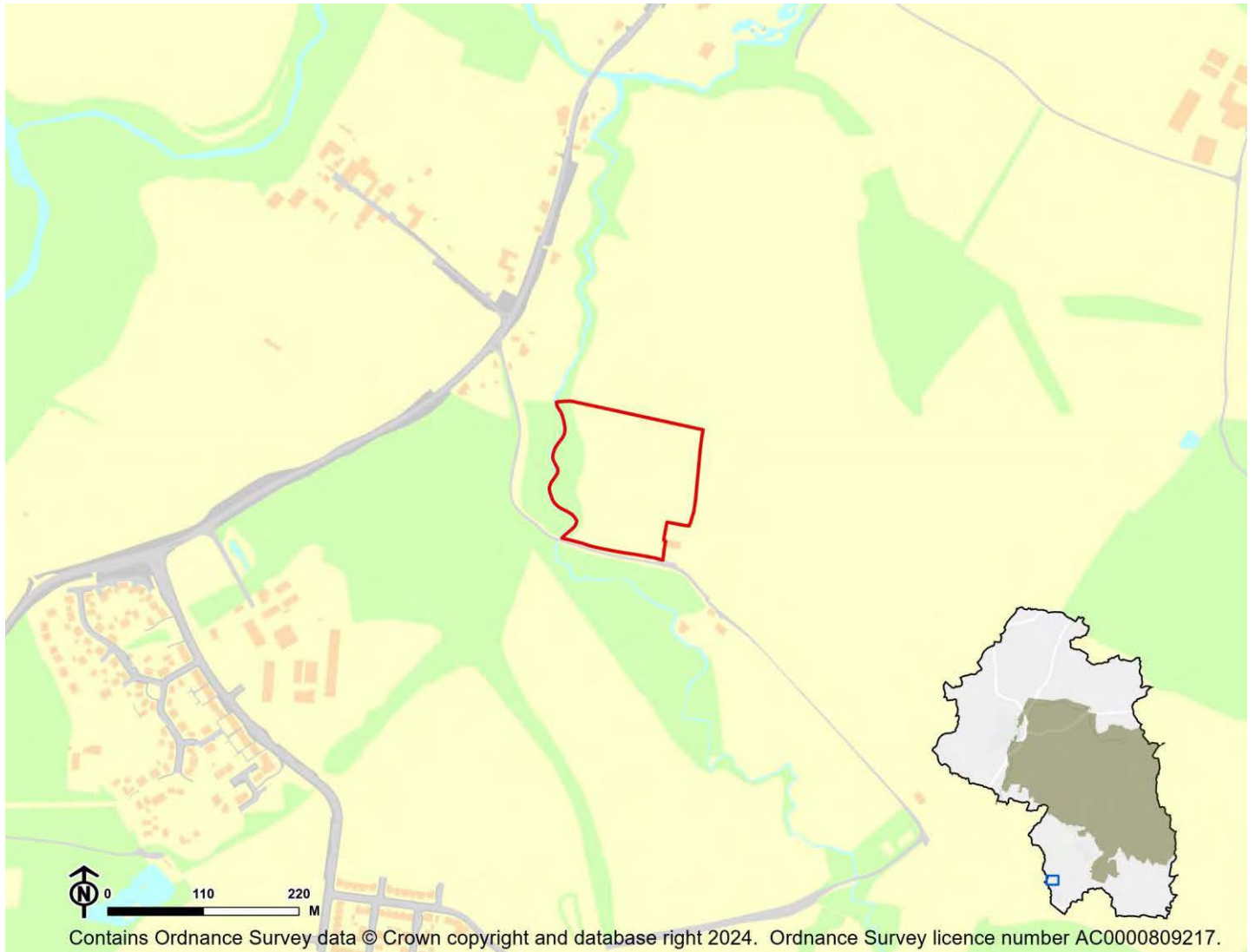
Overall effect: Negligible (0)

Score by criteria: 14a: Negligible (0); 14b: Negligible (0)

Justification: Less than 25% of the site is within flood zone 2 or 3. Less than 25% of the site has a 1 in 100 year or 1 in 30 year risk of surface water flooding.

CU18: Land at Ridge Farm Lane - Curdridge

Proposed use: Residential use



IIA Objective	Score
IIA1: climate change mitigation	Minor negative (-)
IIA2: travel and air quality	Minor negative (-)
IIA4: health and wellbeing	Minor positive (+)
IIA7: services and facilities	Minor negative (-)
IIA8: economy	Negligible uncertain (0?)
IIA9: biodiversity and geodiversity	Significant negative (--)
IIA10: landscape	Negligible uncertain (0?)
IIA11: historic environment	Negligible uncertain (0?)
IIA12: natural resources	Significant negative (--)
IIA13: water resources	Negligible (0)
IIA14: flood risk	Negligible (0)

IIA objective 1: To minimise the District's contribution to climate change through a reduction of greenhouse gas emissions from all sources and facilitate the aim of carbon neutrality by 2031

Overall effect: Minor negative (-)

Score by criteria: 1a: Major negative (--); 1b: Minor positive (+); 1c: Major negative (--); 1d: Major negative (--); 1e: Major negative (--); 1f: Minor negative (-); 1g: Major positive (++); 1h: Major positive (++); 1i: Minor positive (+)

Justification: The site is not within 1,200m of an NHS GP surgery. It is within 401-800m of a primary school. It is not within 2,000m of a secondary school. It is not within 1,200m of a town centre. It is not within 800m of a district or local centre. It is within 1,000-2,000m of a railway station. It is within 300m of a bus stop. It is within 300m of open space, open country or registered common land. The site contains no open space, open county or registered common land. The majority of it is within an area where average commuting distance is in 21-40% range for the plan area.

IIA objective 2: To reduce the need to travel by private vehicle in the District and improve air quality

Overall effect: Minor negative (-)

Justification: Appraisal criteria and results are the same as shown under SA objective 1: greenhouse gas emissions.

IIA objective 4: To improve public health and wellbeing and reduce health inequalities in the District

Overall effect: Minor positive (+)

Score by criteria: 4a: Negligible (0); 4b: Negligible (0); 4c: Negligible (0); 4d: Negligible (0); 4e: Major negative (--); 4f: Major positive (++); 4g: Major positive (++)

Justification: The site is not within 500m of an AQMA. The majority of it is within an area where noise levels at night from roads and railways are below 50 dB and the noise levels as recorded for the 16-hour period between 0700 – 2300 are below 55 dB. The site does not lie within a noise contour associated with Southampton Airport. It is not within 400m of a wastewater treatment works or within 250m of a waste management facility. The site is not within 1,200m of an NHS GP surgery. It is within 300m of open space, open country or registered common land. The site contains no open space, open county or registered common land. It is within 200m of a public right of way or cycle path.

IIA objective 7: To ensure essential services and facilities and jobs in the District are accessible

Overall effect: Minor negative (-)

Justification: Appraisal criteria and results are the same as shown under SA objective 1: greenhouse gas emissions.

IIA objective 8: To support the sustainable growth of the District's economy

Overall effect: Negligible uncertain (0?)

Justification: The site is not in existing employment use.

IIA objective 9: To support the District's biodiversity and geodiversity

Overall effect: Significant negative (--)

Score by criteria: 9a: Minor negative (-); 9b: Minor negative (-); 9c: Minor negative (-); 9d: Minor negative (-); 9e: Negligible (0)

Justification: The site is within a SSSI Impact Risk Zone for 'residential' or 'all planning applications'. It is within 500m of a locally designated wildlife site or ancient woodland. It is within 200m of a priority habitat. It is within 100m of a water course. The site does not intersect with a county or local geological site.

IIA objective 10: To conserve and enhance the character and distinctiveness of the District's landscapes.

Overall effect: Negligible uncertain (0?)

Justification: The site has low overall landscape sensitivity.

IIA objective 11: To conserve and enhance the District's historic environment including its setting.

Overall effect: Negligible uncertain (0?)

Justification: The site is rated 'green' for risk of effects on heritage assets.

IIA objective 12: To support the efficient use of the District's resources, including land and minerals

Overall effect: Significant negative (--)

Score by criteria: 12a: Major negative (--); 12b: Negligible (0); 12c: Minor negative (-)

Justification: The majority of the site contains greenfield land. Less than 25% of the site is on Grade 3 agricultural land. A significant proportion of the site ($\geq 25\%$) is within a Mineral Safeguarding Area.

IIA objective 13: To protect the quality and quantity of the District's water resource

Overall effect: Negligible (0)

Justification: The site does not fall within Source Protection Zone 1, 2 or 3, within a drinking water safeguard zone (groundwater), or within a drinking water safeguard zone (surface water).

IIA objective 14: To manage and reduce flood risk from all sources

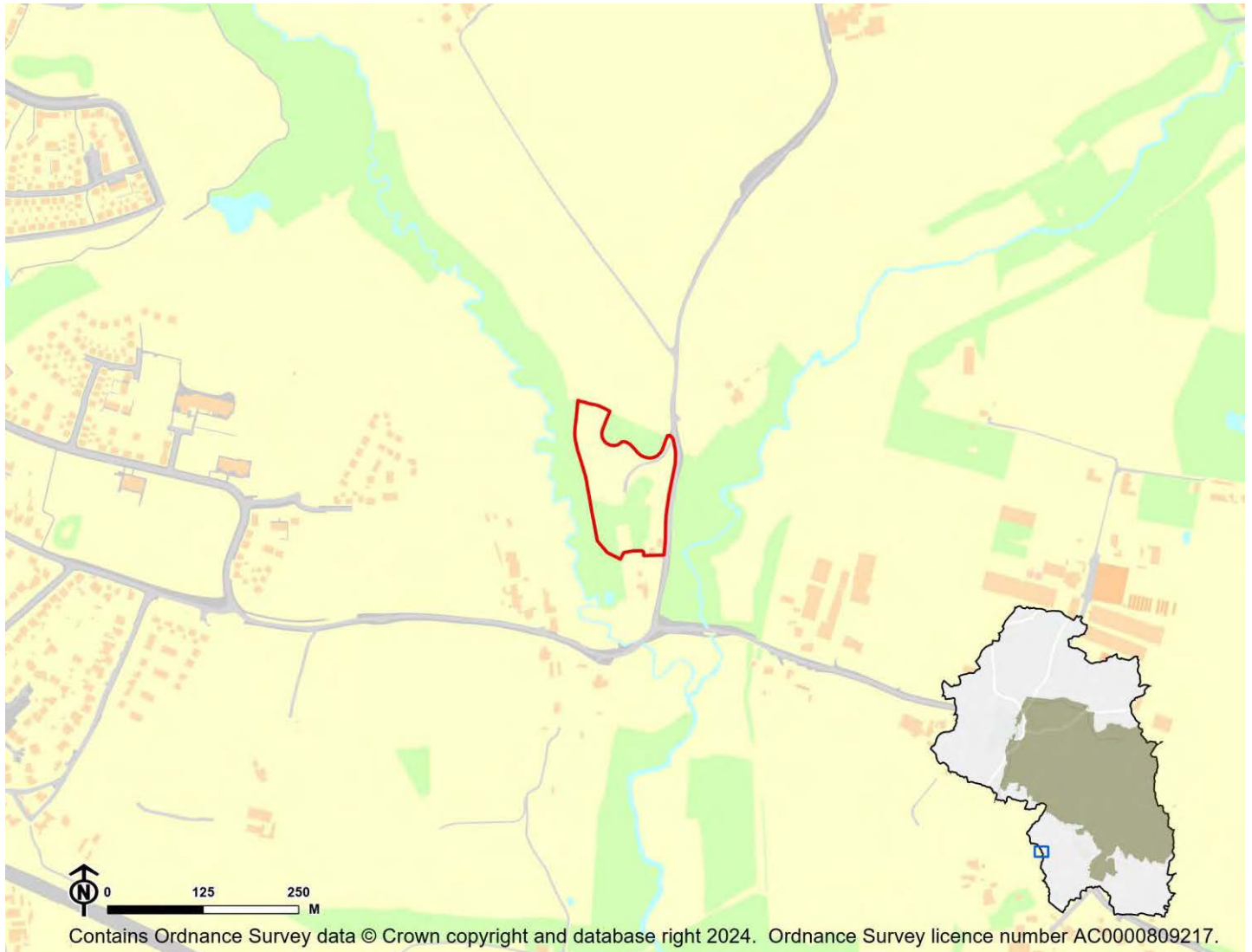
Overall effect: Negligible (0)

Score by criteria: 14a: Negligible (0); 14b: Negligible (0)

Justification: Less than 25% of the site is within flood zone 2 or 3. Less than 25% of the site has a 1 in 100 year or 1 in 30 year risk of surface water flooding.

CU22: High House, Netherhill Lane - Curdridge

Proposed use: Residential use



IIA Objective	Score
IIA1: climate change mitigation	Minor negative (-)
IIA2: travel and air quality	Minor negative (-)
IIA4: health and wellbeing	Minor positive (+)
IIA7: services and facilities	Minor negative (-)
IIA8: economy	Negligible uncertain (0?)
IIA9: biodiversity and geodiversity	Significant negative (--)
IIA10: landscape	Negligible uncertain (0?)
IIA11: historic environment	Negligible uncertain (0?)
IIA12: natural resources	Significant negative (--)
IIA13: water resources	Negligible (0)
IIA14: flood risk	Negligible (0)

IIA objective 1: To minimise the District's contribution to climate change through a reduction of greenhouse gas emissions from all sources and facilitate the aim of carbon neutrality by 2031

Overall effect: Minor negative (-)

Score by criteria: 1a: Major negative (--); 1b: Minor positive (+); 1c: Minor negative (-); 1d: Major negative (--); 1e: Major negative (--); 1f: Minor negative (-); 1g: Minor positive (+); 1h: Minor positive (+); 1i: Minor positive (+)

Justification: The site is not within 1,200m of an NHS GP surgery. It is within 401-800m of a primary school. It is within 1,000-2,000m of a secondary school. It is not within 1,200m of a town centre. It is not within 800m of a district or local centre. It is within 1,000-2,000m of a railway station. It is within 301-600m of a bus stop. It is within 301-800m of open space, open country or registered common land. The site contains no open space, open county or registered common land. The majority of it is within an area where average commuting distance is in 21-40% range for the plan area.

IIA objective 2: To reduce the need to travel by private vehicle in the District and improve air quality

Overall effect: Minor negative (-)

Justification: Appraisal criteria and results are the same as shown under SA objective 1: greenhouse gas emissions.

IIA objective 4: To improve public health and wellbeing and reduce health inequalities in the District

Overall effect: Minor positive (+)

Score by criteria: 4a: Negligible (0); 4b: Negligible (0); 4c: Negligible (0); 4d: Negligible (0); 4e: Major negative (--); 4f: Minor positive (+); 4g: Major positive (++)

Justification: The site is not within 500m of an AQMA. The majority of it is within an area where noise levels at night from roads and railways are below 50 dB and the noise levels as recorded for the 16-hour period between 0700 – 2300 are below 55 dB. The site does not lie within a noise contour associated with Southampton Airport. It is not within 400m of a wastewater treatment works or within 250m of a waste management facility. The site is not within 1,200m of an NHS GP surgery. It is within 301-800m of open space, open country or registered common land. The site contains no open space, open county or registered common land. It is within 200m of a public right of way or cycle path.

IIA objective 7: To ensure essential services and facilities and jobs in the District are accessible

Overall effect: Minor negative (-)

Justification: Appraisal criteria and results are the same as shown under SA objective 1: greenhouse gas emissions.

IIA objective 8: To support the sustainable growth of the District's economy

Overall effect: Negligible uncertain (0?)

Justification: The site is not in existing employment use.

IIA objective 9: To support the District's biodiversity and geodiversity

Overall effect: Significant negative (--)

Score by criteria: 9a: Minor negative (-); 9b: Minor negative (-); 9c: Major negative (--); 9d: Minor negative (-); 9e: Negligible (0)

Justification: The site is within a SSSI Impact Risk Zone for 'residential' or 'all planning applications'. It is within 500m of a locally designated wildlife site or ancient woodland. It is within a priority habitat. It is within 100m of a water course. The site does not intersect with a county or local geological site.

IIA objective 10: To conserve and enhance the character and distinctiveness of the District's landscapes.

Overall effect: Negligible uncertain (0?)

Justification: The site has low overall landscape sensitivity.

IIA objective 11: To conserve and enhance the District's historic environment including its setting.

Overall effect: Negligible uncertain (0?)

Justification: The site is rated 'green' for risk of effects on heritage assets.

IIA objective 12: To support the efficient use of the District's resources, including land and minerals

Overall effect: Significant negative (--)

Score by criteria: 12a: Major negative (--); 12b: Major negative (--); 12c: Minor negative (-)

Justification: The majority of the site contains greenfield land. A significant proportion of the site ($\geq 25\%$) is on Grade 1 or 2 agricultural land. A significant proportion of the site ($\geq 25\%$) is within a Mineral Safeguarding Area.

IIA objective 13: To protect the quality and quantity of the District's water resource

Overall effect: Negligible (0)

Justification: The site does not fall within Source Protection Zone 1, 2 or 3, within a drinking water safeguard zone (groundwater), or within a drinking water safeguard zone (surface water).

IIA objective 14: To manage and reduce flood risk from all sources

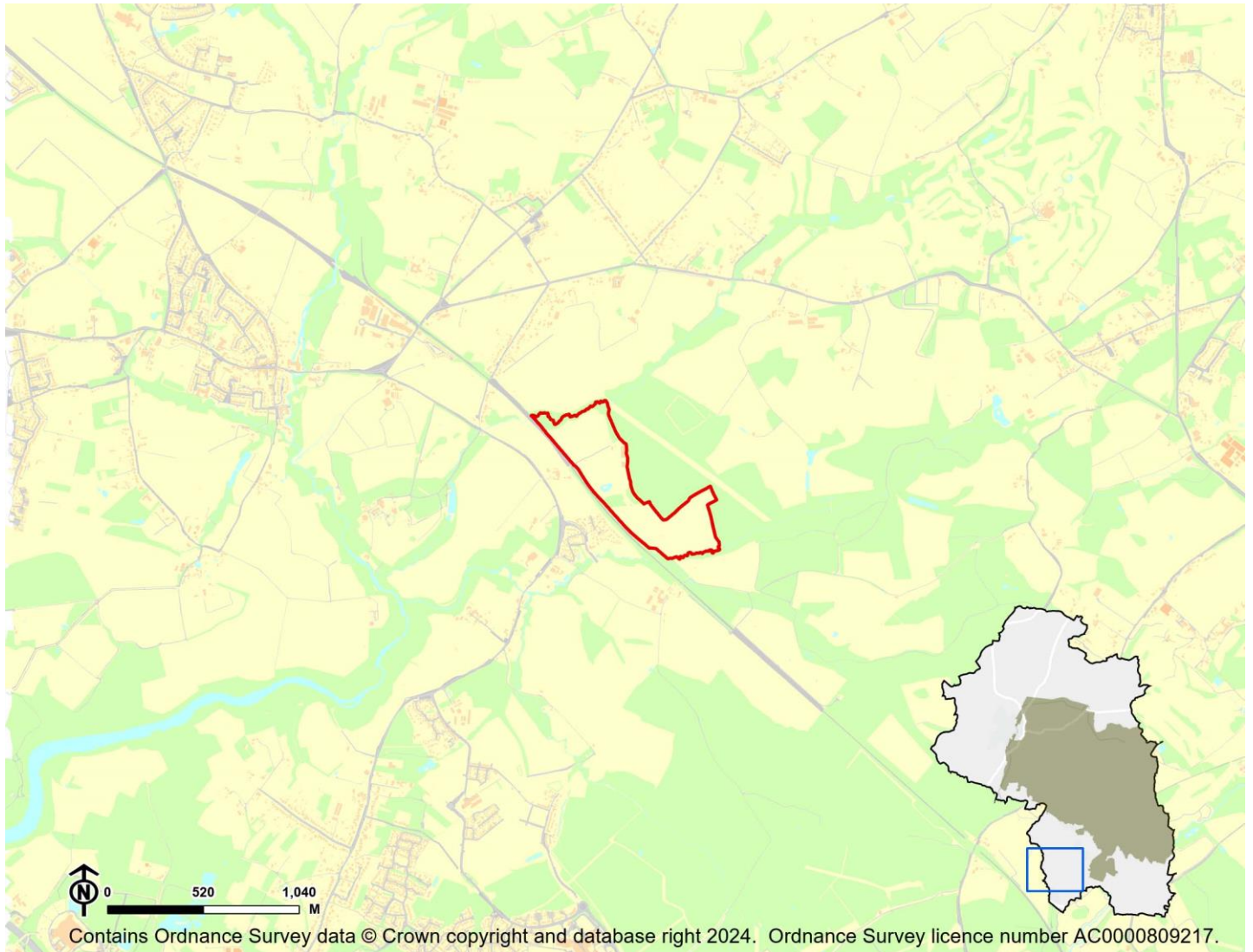
Overall effect: Negligible (0)

Score by criteria: 14a: Negligible (0); 14b: Negligible (0)

Justification: Less than 25% of the site is within flood zone 2 or 3. Less than 25% of the site has a 1 in 100 year or 1 in 30 year risk of surface water flooding.

CU23: Land to the East of Fairthorne Grange Farm, Botley Road, Curdridge - Curdridge

Proposed use: Residential use



IIA Objective	Score
IIA1: climate change mitigation	Minor negative (-)
IIA2: travel and air quality	Minor negative (-)
IIA4: health and wellbeing	Minor positive (+)
IIA7: services and facilities	Minor negative (-)
IIA8: economy	Negligible uncertain (0?)
IIA9: biodiversity and geodiversity	Significant negative (--)
IIA10: landscape	Negligible uncertain (0?)
IIA11: historic environment	Negligible uncertain (0?)
IIA12: natural resources	Significant negative (--)
IIA13: water resources	Negligible (0)
IIA14: flood risk	Negligible (0)

IIA objective 1: To minimise the District's contribution to climate change through a reduction of greenhouse gas emissions from all sources and facilitate the aim of carbon neutrality by 2031

Overall effect: Minor negative (-)

Score by criteria: 1a: Major negative (--); 1b: Minor negative (-); 1c: Major negative (--); 1d: Major negative (--); 1e: Major negative (--); 1f: Minor positive (+); 1g: Major positive (++); 1h: Minor positive (+); 1i: Minor positive (+)

Justification: The site is not within 1,200m of an NHS GP surgery. It is within 801-1,200m of a primary school. It is not within 2,000m of a secondary school. It is not within 1,200m of a town centre. It is not within 800m of a district or local centre. It is within 501-1,000m of a railway station. It is within 300m of a bus stop. It is within 301-800m of open space, open country or registered common land. The site contains no open space, open county or registered common land. The majority of it is within an area where average commuting distance is in 21-40% range for the plan area.

IIA objective 2: To reduce the need to travel by private vehicle in the District and improve air quality

Overall effect: Minor negative (-)

Justification: Appraisal criteria and results are the same as shown under SA objective 1: greenhouse gas emissions.

IIA objective 4: To improve public health and wellbeing and reduce health inequalities in the District

Overall effect: Minor positive (+)

Score by criteria: 4a: Negligible (0); 4b: Negligible (0); 4c: Negligible (0); 4d: Negligible (0); 4e: Major negative (--); 4f: Minor positive (+); 4g: Major positive (++)

Justification: The site is not within 500m of an AQMA. The majority of it is within an area where noise levels at night from roads and railways are below 50 dB and the noise levels as recorded for the 16-hour period between 0700 – 2300 are below 55 dB. The site does not lie within a noise contour associated with Southampton Airport. It is not within 400m of a wastewater treatment works or within 250m of a waste management facility. The site is not within 1,200m of an NHS GP surgery. It is within 301-800m of open space, open country or registered common land. The site contains no open space, open county or registered common land. It is within 200m of a public right of way or cycle path.

IIA objective 7: To ensure essential services and facilities and jobs in the District are accessible

Overall effect: Minor negative (-)

Justification: Appraisal criteria and results are the same as shown under SA objective 1: greenhouse gas emissions.

IIA objective 8: To support the sustainable growth of the District's economy

Overall effect: Negligible uncertain (0?)

Justification: The site is not in existing employment use.

IIA objective 9: To support the District's biodiversity and geodiversity

Overall effect: Significant negative (--)

Score by criteria: 9a: Minor negative (-); 9b: Major negative (--); 9c: Major negative (--); 9d: Minor negative (-); 9e: Negligible (0)

Justification: The site is within a SSSI Impact Risk Zone for 'residential' or 'all planning applications'. It is within a locally designated wildlife site or ancient woodland. It is within a priority habitat. It is within 100m of a water course. The site does not intersect with a county or local geological site.

IIA objective 10: To conserve and enhance the character and distinctiveness of the District's landscapes.

Overall effect: Negligible uncertain (0?)

Justification: The site has low overall landscape sensitivity.

IIA objective 11: To conserve and enhance the District's historic environment including its setting.

Overall effect: Negligible uncertain (0?)

Justification: The site is rated 'green' for risk of effects on heritage assets.

IIA objective 12: To support the efficient use of the District's resources, including land and minerals

Overall effect: Significant negative (--)

Score by criteria: 12a: Major negative (--); 12b: Major negative (--); 12c: Minor negative (-)

Justification: The majority of the site contains greenfield land. A significant proportion of the site ($\geq 25\%$) is on Grade 1 or 2 agricultural land. A significant proportion of the site ($\geq 25\%$) is within a Mineral Safeguarding Area.

IIA objective 13: To protect the quality and quantity of the District's water resource

Overall effect: Negligible (0)

Justification: The site does not fall within Source Protection Zone 1, 2 or 3, within a drinking water safeguard zone (groundwater), or within a drinking water safeguard zone (surface water).

IIA objective 14: To manage and reduce flood risk from all sources

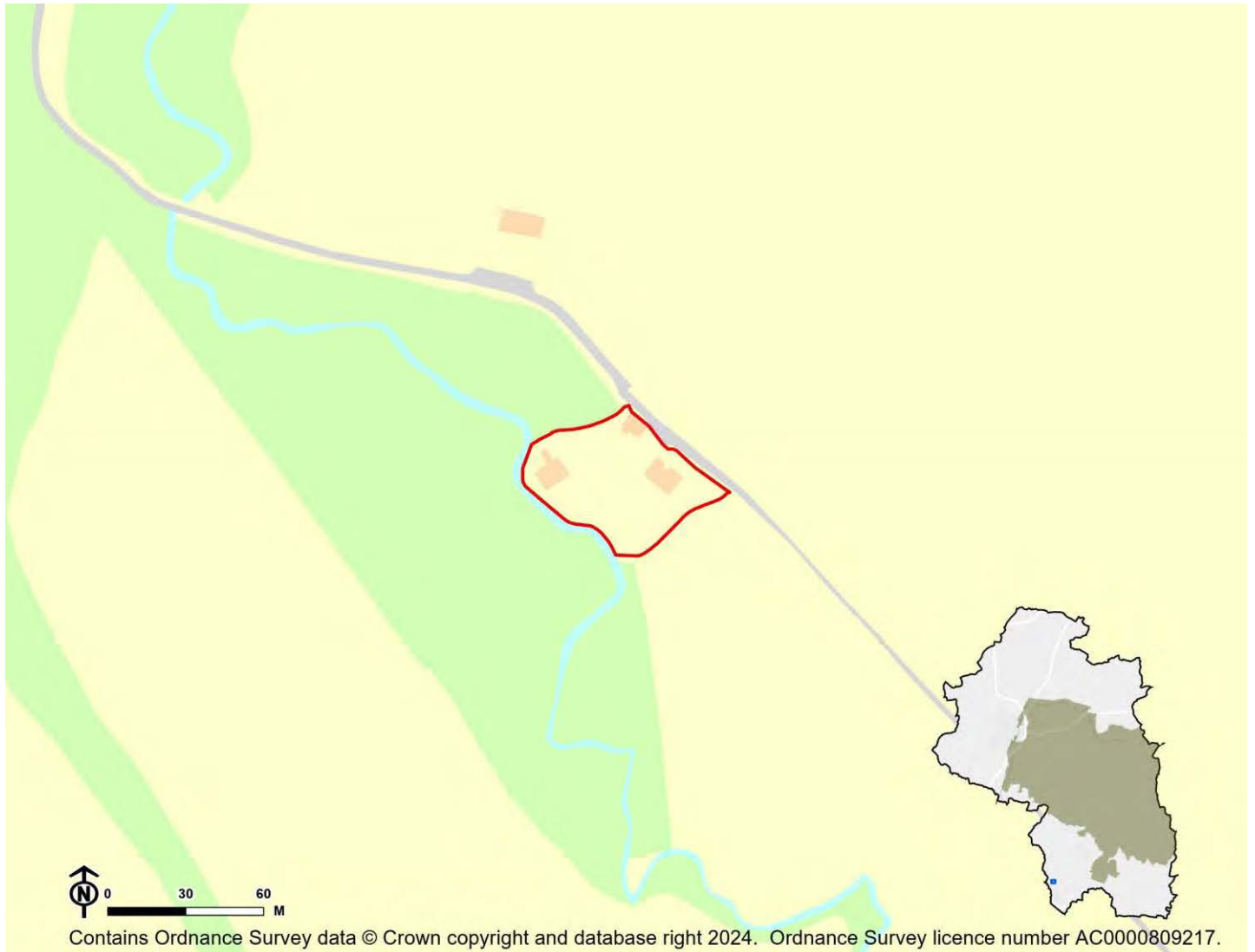
Overall effect: Negligible (0)

Score by criteria: 14a: Negligible (0); 14b: Negligible (0)

Justification: Less than 25% of the site is within flood zone 2 or 3. Less than 25% of the site has a 1 in 100 year or 1 in 30 year risk of surface water flooding.

CU24: Buckswood Cottage, Ridge Lane, Curbridge - Curdridge

Proposed use: Residential use



IIA Objective	Score
IIA1: climate change mitigation	Minor negative (-)
IIA2: travel and air quality	Minor negative (-)
IIA4: health and wellbeing	Minor positive (+)
IIA7: services and facilities	Minor negative (-)
IIA8: economy	Negligible uncertain (0?)
IIA9: biodiversity and geodiversity	Significant negative (--)
IIA10: landscape	Negligible uncertain (0?)
IIA11: historic environment	Negligible uncertain (0?)
IIA12: natural resources	Significant negative (--)
IIA13: water resources	Negligible (0)
IIA14: flood risk	Minor negative (-)

IIA objective 1: To minimise the District's contribution to climate change through a reduction of greenhouse gas emissions from all sources and facilitate the aim of carbon neutrality by 2031

Overall effect: Minor negative (-)

Score by criteria: 1a: Major negative (--); 1b: Minor positive (+); 1c: Major negative (--); 1d: Minor negative (-); 1e: Major negative (--); 1f: Major negative (--); 1g: Minor positive (+); 1h: Minor positive (+); 1i: Minor positive (+)

Justification: The site is not within 1,200m of an NHS GP surgery. It is within 401-800m of a primary school. It is not within 2,000m of a secondary school. It is within 801-1,200m of a town centre. It is not within 800m of a district or local centre. It is not within 2,000m of a railway station. It is within 301-600m of a bus stop. It is within 301-800m of open space, open country or registered common land. The site contains no open space, open county or registered common land. The majority of it is within an area where average commuting distance is in 21-40% range for the plan area.

IIA objective 2: To reduce the need to travel by private vehicle in the District and improve air quality

Overall effect: Minor negative (-)

Justification: Appraisal criteria and results are the same as shown under SA objective 1: greenhouse gas emissions.

IIA objective 4: To improve public health and wellbeing and reduce health inequalities in the District

Overall effect: Minor positive (+)

Score by criteria: 4a: Negligible (0); 4b: Negligible (0); 4c: Negligible (0); 4d: Negligible (0); 4e: Major negative (--); 4f: Minor positive (+); 4g: Major positive (++)

Justification: The site is not within 500m of an AQMA. The majority of it is within an area where noise levels at night from roads and railways are below 50 dB and the noise levels as recorded for the 16-hour period between 0700 – 2300 are below 55 dB. The site does not lie within a noise contour associated with Southampton Airport. It is not within 400m of a wastewater treatment works or within 250m of a waste management facility. The site is not within 1,200m of an NHS GP surgery. It is within 301-800m of open space, open country or registered common land. The site contains no open space, open county or registered common land. It is within 200m of a public right of way or cycle path.

IIA objective 7: To ensure essential services and facilities and jobs in the District are accessible

Overall effect: Minor negative (-)

Justification: Appraisal criteria and results are the same as shown under SA objective 1: greenhouse gas emissions.

IIA objective 8: To support the sustainable growth of the District's economy

Overall effect: Negligible uncertain (0?)

Justification: The site is not in existing employment use.

IIA objective 9: To support the District's biodiversity and geodiversity

Overall effect: Significant negative (--)

Score by criteria: 9a: Minor negative (-); 9b: Minor negative (-); 9c: Minor negative (-); 9d: Minor negative (-); 9e: Negligible (0)

Justification: The site is within a SSSI Impact Risk Zone for 'residential' or 'all planning applications'. It is within 500m of a locally designated wildlife site or ancient woodland. It is within 200m of a priority habitat. It is within 100m of a water course. The site does not intersect with a county or local geological site.

IIA objective 10: To conserve and enhance the character and distinctiveness of the District's landscapes.

Overall effect: Negligible uncertain (0?)

Justification: The site has low overall landscape sensitivity.

IIA objective 11: To conserve and enhance the District's historic environment including its setting.

Overall effect: Negligible uncertain (0?)

Justification: The site is rated 'green' for risk of effects on heritage assets.

IIA objective 12: To support the efficient use of the District's resources, including land and minerals

Overall effect: Significant negative (--)

Score by criteria: 12a: Major negative (--); 12b: Negligible (0); 12c: Minor negative (-)

Justification: The majority of the site contains greenfield land. Less than 25% of the site is on Grade 3 agricultural land. A significant proportion of the site ($\geq 25\%$) is within a Mineral Safeguarding Area.

IIA objective 13: To protect the quality and quantity of the District's water resource

Overall effect: Negligible (0)

Justification: The site does not fall within Source Protection Zone 1, 2 or 3, within a drinking water safeguard zone (groundwater), or within a drinking water safeguard zone (surface water).

IIA objective 14: To manage and reduce flood risk from all sources

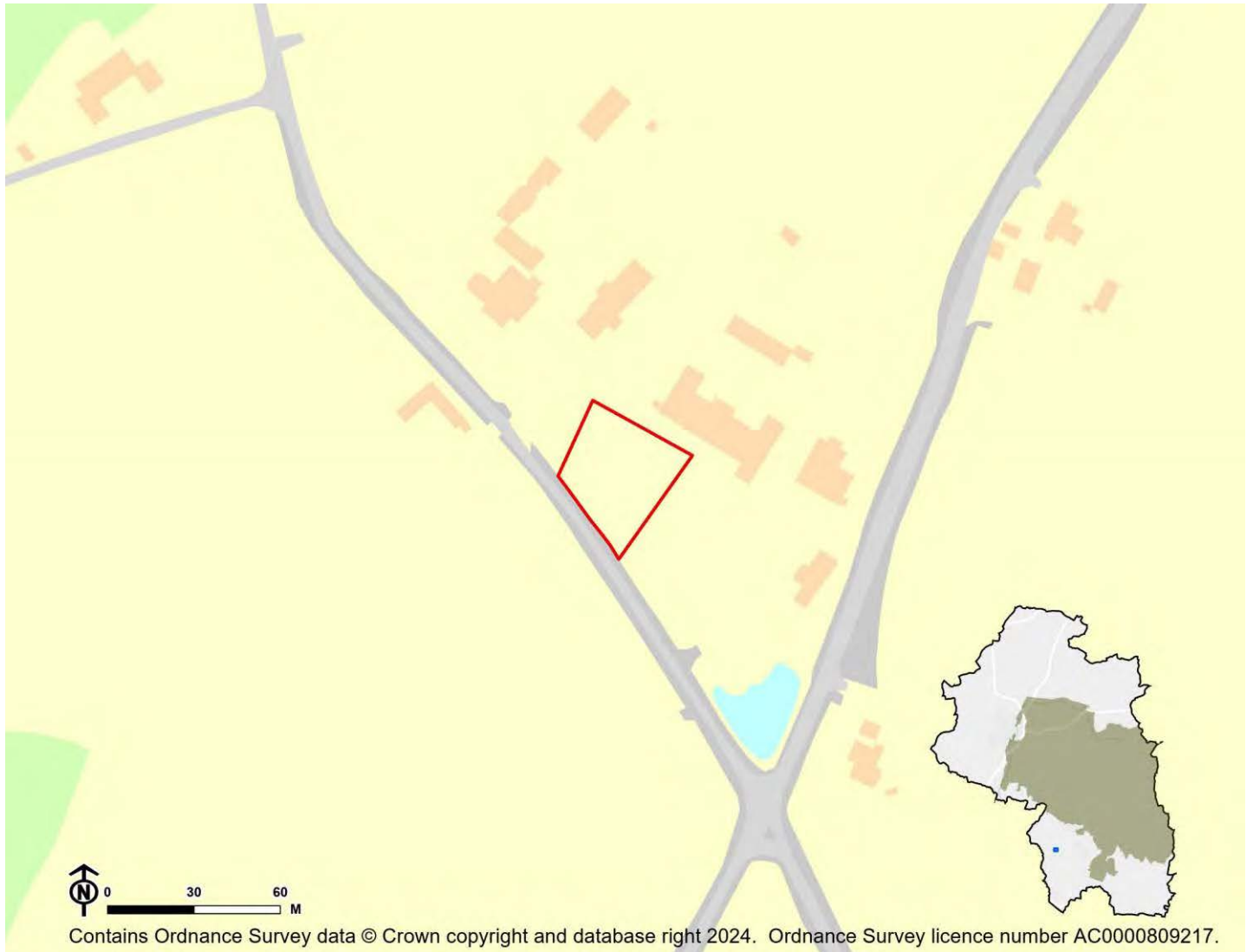
Overall effect: Minor negative (-)

Score by criteria: 14a: Minor negative (-); 14b: Negligible (0)

Justification: A significant proportion of site ($\geq 25\%$) is within flood zone 2. Less than 25% of the site has a 1 in 100 year or 1 in 30 year risk of surface water flooding.

CU25: Adjacent Calcot Mount Business Park, Calcot Lane, Curdridge - Curdridge

Proposed use: Residential use



IIA Objective	Score
IIA1: climate change mitigation	Minor negative (-)
IIA2: travel and air quality	Minor negative (-)
IIA4: health and wellbeing	Minor negative (-)
IIA7: services and facilities	Minor negative (-)
IIA8: economy	Negligible uncertain (0?)
IIA9: biodiversity and geodiversity	Significant negative (--)
IIA10: landscape	Negligible uncertain (0?)
IIA11: historic environment	Negligible uncertain (0?)
IIA12: natural resources	Significant negative (--)
IIA13: water resources	Negligible (0)
IIA14: flood risk	Negligible (0)

IIA objective 1: To minimise the District's contribution to climate change through a reduction of greenhouse gas emissions from all sources and facilitate the aim of carbon neutrality by 2031

Overall effect: Minor negative (-)

Score by criteria: 1a: Major negative (--); 1b: Minor negative (-); 1c: Major negative (--); 1d: Major negative (--); 1e: Major negative (--); 1f: Minor negative (-); 1g: Major positive (++); 1h: Minor negative (-); 1i: Minor positive (+)

Justification: The site is not within 1,200m of an NHS GP surgery. It is within 801-1,200m of a primary school. It is not within 2,000m of a secondary school. It is not within 1,200m of a town centre. It is not within 800m of a district or local centre. It is within 1,000-2,000m of a railway station. It is within 300m of a bus stop. It is within 801-1,200m of open space, open country or registered common land. The site contains no open space, open county or registered common land. The majority of it is within an area where average commuting distance is in 21-40% range for the plan area.

IIA objective 2: To reduce the need to travel by private vehicle in the District and improve air quality

Overall effect: Minor negative (-)

Justification: Appraisal criteria and results are the same as shown under SA objective 1: greenhouse gas emissions.

IIA objective 4: To improve public health and wellbeing and reduce health inequalities in the District

Overall effect: Minor negative (-)

Score by criteria: 4a: Negligible (0); 4b: Negligible (0); 4c: Negligible (0); 4d: Negligible (0); 4e: Major negative (--); 4f: Minor negative (-); 4g: Minor negative (-)

Justification: The site is not within 500m of an AQMA. The majority of it is within an area where noise levels at night from roads and railways are below 50 dB and the noise levels as recorded for the 16-hour period between 0700 – 2300 are below 55 dB. The site does not lie within a noise contour associated with Southampton Airport. It is not within 400m of a wastewater treatment works or within 250m of a waste management facility. The site is not within 1,200m of an NHS GP surgery. It is within 801-1,200m of open space, open country or registered common land. The site contains no open space, open county or registered common land. It is within 401-800m of a public right of way or cycle path.

IIA objective 7: To ensure essential services and facilities and jobs in the District are accessible

Overall effect: Minor negative (-)

Justification: Appraisal criteria and results are the same as shown under SA objective 1: greenhouse gas emissions.

IIA objective 8: To support the sustainable growth of the District's economy

Overall effect: Negligible uncertain (0?)

Justification: The site is not in existing employment use.

IIA objective 9: To support the District's biodiversity and geodiversity

Overall effect: Significant negative (--)

Score by criteria: 9a: Minor negative (-); 9b: Minor negative (-); 9c: Minor negative (-); 9d: Negligible (0); 9e: Negligible (0)

Justification: The site is within a SSSI Impact Risk Zone for 'residential' or 'all planning applications'. It is within 500m of a locally designated wildlife site or ancient woodland. It is within 200m of a priority habitat. It is not within 100m of a water course. The site does not intersect with a county or local geological site.

IIA objective 10: To conserve and enhance the character and distinctiveness of the District's landscapes.

Overall effect: Negligible uncertain (0?)

Justification: The site has low overall landscape sensitivity.

IIA objective 11: To conserve and enhance the District's historic environment including its setting.

Overall effect: Negligible uncertain (0?)

Justification: The site is rated 'green' for risk of effects on heritage assets.

IIA objective 12: To support the efficient use of the District's resources, including land and minerals

Overall effect: Significant negative (--)

Score by criteria: 12a: Major negative (--); 12b: Negligible (0); 12c: Negligible (0)

Justification: The majority of the site contains greenfield land. Less than 25% of the site is on Grade 3 agricultural land. Less than 25% of the site is within a Mineral Safeguarding Area.

IIA objective 13: To protect the quality and quantity of the District's water resource

Overall effect: Negligible (0)

Justification: The site does not fall within Source Protection Zone 1, 2 or 3, within a drinking water safeguard zone (groundwater), or within a drinking water safeguard zone (surface water).

IIA objective 14: To manage and reduce flood risk from all sources

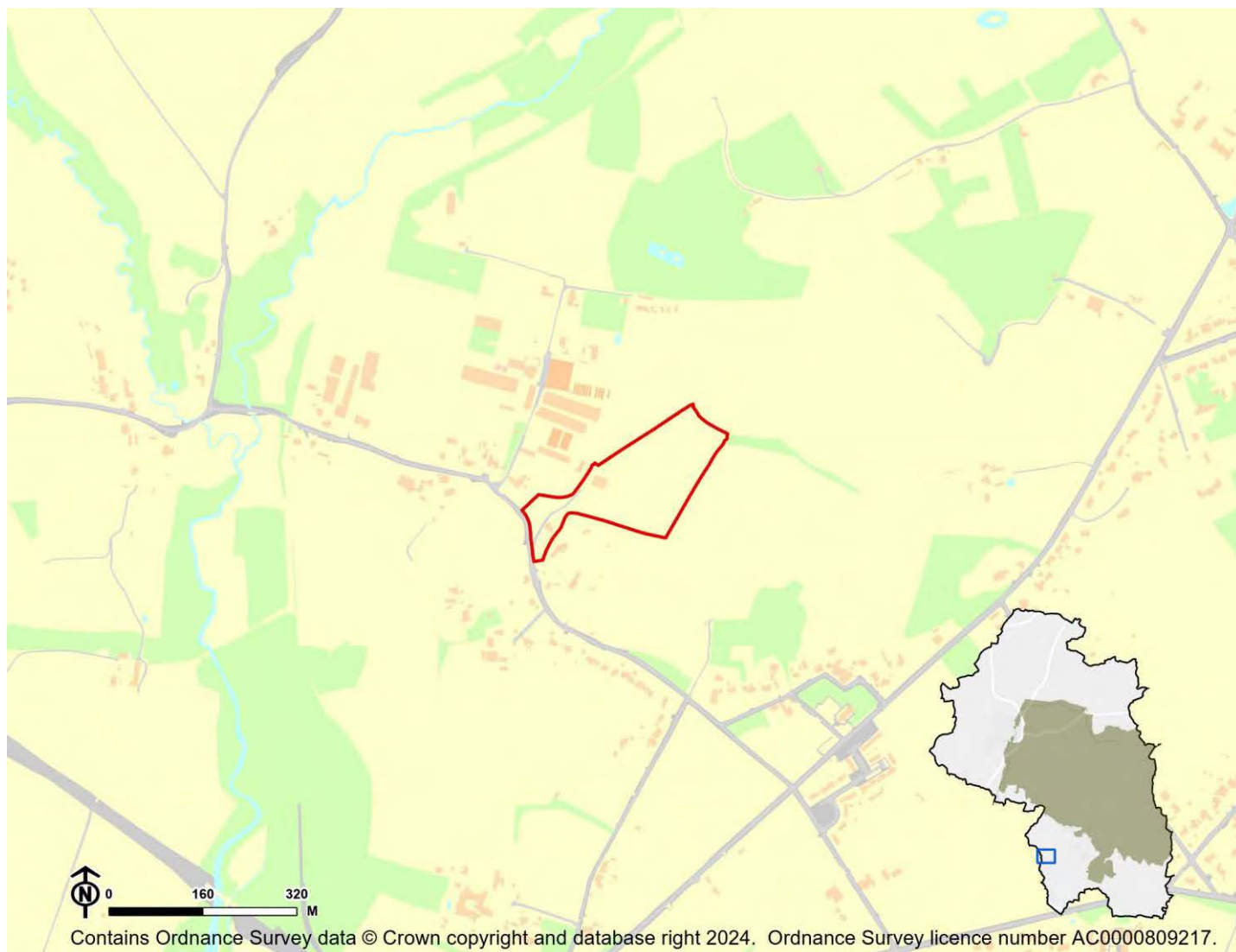
Overall effect: Negligible (0)

Score by criteria: 14a: Negligible (0); 14b: Negligible (0)

Justification: Less than 25% of the site is within flood zone 2 or 3. Less than 25% of the site has a 1 in 100 year or 1 in 30 year risk of surface water flooding.

CU26: Land at Green Close, Wangfield Lane, Curdridge - Curdridge

Proposed use: Residential use



IIA Objective	Score
IIA1: climate change mitigation	Minor negative (-)
IIA2: travel and air quality	Minor negative (-)
IIA4: health and wellbeing	Minor positive (+)
IIA7: services and facilities	Minor negative (-)
IIA8: economy	Negligible uncertain (0?)
IIA9: biodiversity and geodiversity	Significant negative (--)
IIA10: landscape	Negligible uncertain (0?)
IIA11: historic environment	Negligible uncertain (0?)
IIA12: natural resources	Significant negative (--)
IIA13: water resources	Negligible (0)
IIA14: flood risk	Negligible (0)

IIA objective 1: To minimise the District's contribution to climate change through a reduction of greenhouse gas emissions from all sources and facilitate the aim of carbon neutrality by 2031

Overall effect: Minor negative (-)

Score by criteria: 1a: Major negative (--); 1b: Major positive (++); 1c: Major negative (--); 1d: Major negative (--); 1e: Major negative (--); 1f: Minor positive (+); 1g: Minor positive (+); 1h: Major positive (++); 1i: Minor positive (+)

Justification: The site is not within 1,200m of an NHS GP surgery. It is within 400m of a primary school. It is not within 2,000m of a secondary school. It is not within 1,200m of a town centre. It is not within 800m of a district or local centre. It is within 501-1,000m of a railway station. It is within 301-600m of a bus stop. It is within 300m of open space, open country or registered common land. The site contains no open space, open county or registered common land. The majority of it is within an area where average commuting distance is in 21-40% range for the plan area.

IIA objective 2: To reduce the need to travel by private vehicle in the District and improve air quality

Overall effect: Minor negative (-)

Justification: Appraisal criteria and results are the same as shown under SA objective 1: greenhouse gas emissions.

IIA objective 4: To improve public health and wellbeing and reduce health inequalities in the District

Overall effect: Minor positive (+)

Score by criteria: 4a: Negligible (0); 4b: Negligible (0); 4c: Negligible (0); 4d: Negligible (0); 4e: Major negative (--); 4f: Major positive (++); 4g: Major positive (++)

Justification: The site is not within 500m of an AQMA. The majority of it is within an area where noise levels at night from roads and railways are below 50 dB and the noise levels as recorded for the 16-hour period between 0700 – 2300 are below 55 dB. The site does not lie within a noise contour associated with Southampton Airport. It is not within 400m of a wastewater treatment works or within 250m of a waste management facility. The site is not within 1,200m of an NHS GP surgery. It is within 300m of open space, open country or registered common land. The site contains no open space, open county or registered common land. It is within 200m of a public right of way or cycle path.

IIA objective 7: To ensure essential services and facilities and jobs in the District are accessible

Overall effect: Minor negative (-)

Justification: Appraisal criteria and results are the same as shown under SA objective 1: greenhouse gas emissions.

IIA objective 8: To support the sustainable growth of the District's economy

Overall effect: Negligible uncertain (0?)

Justification: The site is not in existing employment use.

IIA objective 9: To support the District's biodiversity and geodiversity

Overall effect: Significant negative (--)

Score by criteria: 9a: Minor negative (-); 9b: Minor negative (-); 9c: Minor negative (-); 9d: Negligible (0); 9e: Negligible (0)

Justification: The site is within a SSSI Impact Risk Zone for 'residential' or 'all planning applications'. It is within 500m of a locally designated wildlife site or ancient woodland. It is within 200m of a priority habitat. It is not within 100m of a water course. The site does not intersect with a county or local geological site.

IIA objective 10: To conserve and enhance the character and distinctiveness of the District's landscapes.

Overall effect: Negligible uncertain (0?)

Justification: The site has low overall landscape sensitivity.

IIA objective 11: To conserve and enhance the District's historic environment including its setting.

Overall effect: Negligible uncertain (0?)

Justification: The site is rated 'green' for risk of effects on heritage assets.

IIA objective 12: To support the efficient use of the District's resources, including land and minerals

Overall effect: Significant negative (--)

Score by criteria: 12a: Major negative (--); 12b: Minor negative (-); 12c: Minor negative (-)

Justification: The majority of the site contains greenfield land. A significant proportion of the site ($\geq 25\%$) is on Grade 3 agricultural land or less than 25% of the site is on Grade 1 or 2 agricultural land. A significant proportion of the site ($\geq 25\%$) is within a Mineral Safeguarding Area.

IIA objective 13: To protect the quality and quantity of the District's water resource

Overall effect: Negligible (0)

Justification: The site does not fall within Source Protection Zone 1, 2 or 3, within a drinking water safeguard zone (groundwater), or within a drinking water safeguard zone (surface water).

IIA objective 14: To manage and reduce flood risk from all sources

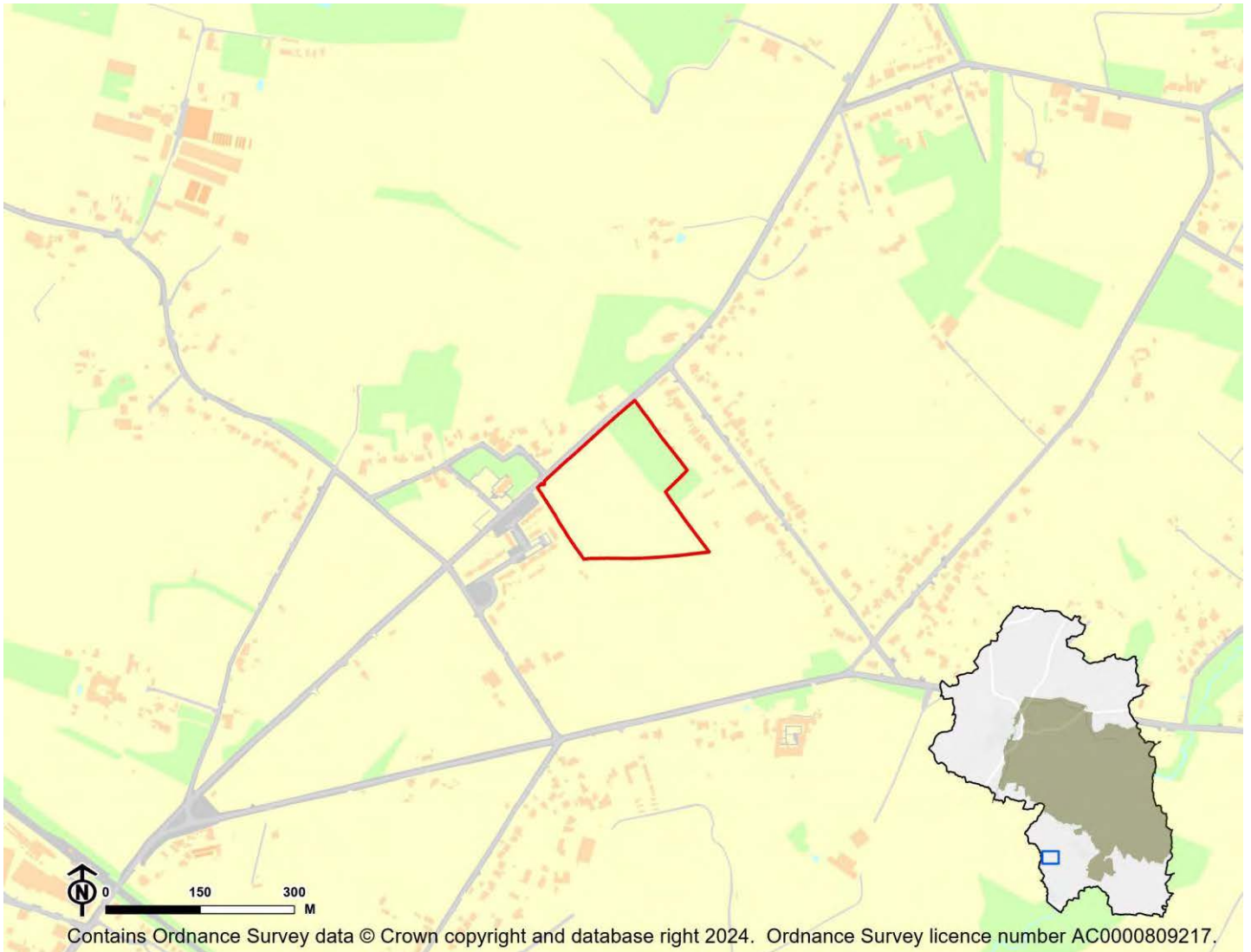
Overall effect: Negligible (0)

Score by criteria: 14a: Negligible (0); 14b: Negligible (0)

Justification: Less than 25% of the site is within flood zone 2 or 3. Less than 25% of the site has a 1 in 100 year or 1 in 30 year risk of surface water flooding.

CU27: Land at Botley Road, Curdridge - Curdridge

Proposed use: Residential use



IIA Objective	Score
IIA1: climate change mitigation	Minor negative (-)
IIA2: travel and air quality	Minor negative (-)
IIA4: health and wellbeing	Minor negative (-)
IIA7: services and facilities	Minor negative (-)
IIA8: economy	Negligible uncertain (0?)
IIA9: biodiversity and geodiversity	Significant negative (--)
IIA10: landscape	Minor negative uncertain (-?)
IIA11: historic environment	Negligible uncertain (0?)
IIA12: natural resources	Significant negative (--)
IIA13: water resources	Negligible (0)
IIA14: flood risk	Negligible (0)

IIA objective 1: To minimise the District's contribution to climate change through a reduction of greenhouse gas emissions from all sources and facilitate the aim of carbon neutrality by 2031

Overall effect: Minor negative (-)

Score by criteria: 1a: Major negative (--); 1b: Major positive (++); 1c: Major negative (--); 1d: Major negative (--); 1e: Major negative (--); 1f: Minor positive (+); 1g: Major positive (++); 1h: Major positive (++); 1i: Minor positive (+)

Justification: The site is not within 1,200m of an NHS GP surgery. It is within 400m of a primary school. It is not within 2,000m of a secondary school. It is not within 1,200m of a town centre. It is not within 800m of a district or local centre. It is within 501-1,000m of a railway station. It is within 300m of a bus stop. It is within 300m of open space, open country or registered common land. The site contains no open space, open county or registered common land. The majority of it is within an area where average commuting distance is in 21-40% range for the plan area.

IIA objective 2: To reduce the need to travel by private vehicle in the District and improve air quality

Overall effect: Minor negative (-)

Justification: Appraisal criteria and results are the same as shown under SA objective 1: greenhouse gas emissions.

IIA objective 4: To improve public health and wellbeing and reduce health inequalities in the District

Overall effect: Minor negative (-)

Score by criteria: 4a: Negligible (0); 4b: Negligible (0); 4c: Negligible (0); 4d: Negligible (0); 4e: Major negative (--); 4f: Major positive (++); 4g: Minor negative (-)

Justification: The site is not within 500m of an AQMA. The majority of it is within an area where noise levels at night from roads and railways are below 50 dB and the noise levels as recorded for the 16-hour period between 0700 – 2300 are below 55 dB. The site does not lie within a noise contour associated with Southampton Airport. It is not within 400m of a wastewater treatment works or within 250m of a waste management facility. The site is not within 1,200m of an NHS GP surgery. It is within 300m of open space, open country or registered common land. The site contains no open space, open county or registered common land. It is within 401-800m of a public right of way or cycle path.

IIA objective 7: To ensure essential services and facilities and jobs in the District are accessible

Overall effect: Minor negative (-)

Justification: Appraisal criteria and results are the same as shown under SA objective 1: greenhouse gas emissions.

IIA objective 8: To support the sustainable growth of the District's economy

Overall effect: Negligible uncertain (0?)

Justification: The site is not in existing employment use.

IIA objective 9: To support the District's biodiversity and geodiversity

Overall effect: Significant negative (--)

Score by criteria: 9a: Minor negative (-); 9b: Minor negative (-); 9c: Minor negative (-); 9d: Negligible (0); 9e: Negligible (0)

Justification: The site is within a SSSI Impact Risk Zone for 'residential' or 'all planning applications'. It is within 500m of a locally designated wildlife site or ancient woodland. It is within 200m of a priority habitat. It is not within 100m of a water course. The site does not intersect with a county or local geological site.

IIA objective 10: To conserve and enhance the character and distinctiveness of the District's landscapes.

Overall effect: Minor negative uncertain (-?)

Justification: The site has medium or higher overall landscape sensitivity

IIA objective 11: To conserve and enhance the District's historic environment including its setting.

Overall effect: Negligible uncertain (0?)

Justification: The site is rated 'green' for risk of effects on heritage assets.

IIA objective 12: To support the efficient use of the District's resources, including land and minerals

Overall effect: Significant negative (--)

Score by criteria: 12a: Major negative (--); 12b: Minor negative (-); 12c: Minor negative (-)

Justification: The majority of the site contains greenfield land. A significant proportion of the site ($\geq 25\%$) is on Grade 3 agricultural land or less than 25% of the site is on Grade 1 or 2 agricultural land. A significant proportion of the site ($\geq 25\%$) is within a Mineral Safeguarding Area.

IIA objective 13: To protect the quality and quantity of the District's water resource

Overall effect: Negligible (0)

Justification: The site does not fall within Source Protection Zone 1, 2 or 3, within a drinking water safeguard zone (groundwater), or within a drinking water safeguard zone (surface water).

IIA objective 14: To manage and reduce flood risk from all sources

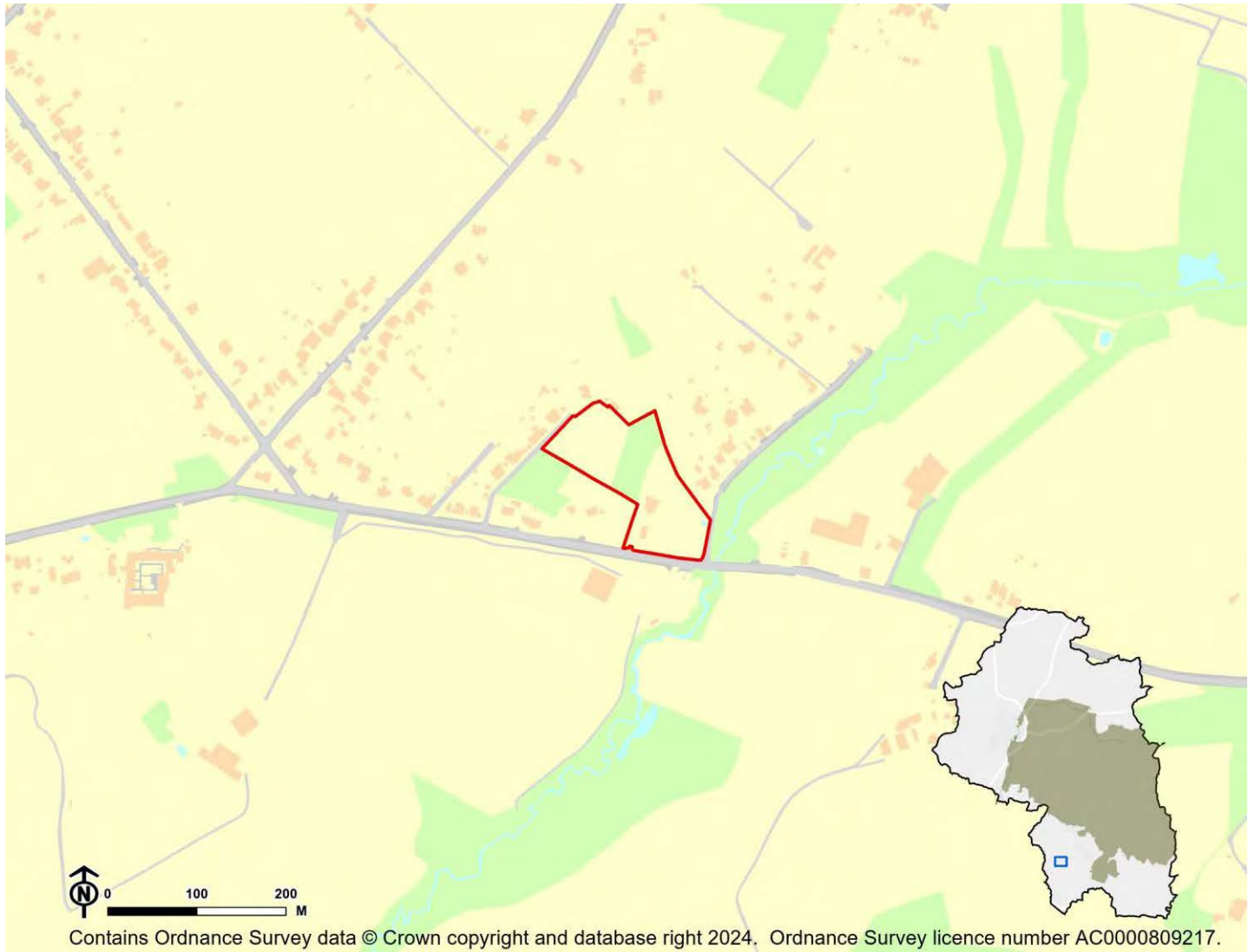
Overall effect: Negligible (0)

Score by criteria: 14a: Negligible (0); 14b: Negligible (0)

Justification: Less than 25% of the site is within flood zone 2 or 3. Less than 25% of the site has a 1 in 100 year or 1 in 30 year risk of surface water flooding.

CU28: Land at Lower Lockhams, Kitnocks Hill, Curdridge - Curdridge

Proposed use: Residential use



IIA Objective	Score
IIA1: climate change mitigation	Minor negative (-)
IIA2: travel and air quality	Minor negative (-)
IIA4: health and wellbeing	Minor positive (+)
IIA7: services and facilities	Minor negative (-)
IIA8: economy	Negligible uncertain (0?)
IIA9: biodiversity and geodiversity	Significant negative (--)
IIA10: landscape	Negligible uncertain (0?)
IIA11: historic environment	Negligible uncertain (0?)
IIA12: natural resources	Significant negative (--)
IIA13: water resources	Negligible (0)
IIA14: flood risk	Negligible (0)

IIA objective 1: To minimise the District's contribution to climate change through a reduction of greenhouse gas emissions from all sources and facilitate the aim of carbon neutrality by 2031

Overall effect: Minor negative (-)

Score by criteria: 1a: Major negative (--); 1b: Minor negative (-); 1c: Major negative (--); 1d: Major negative (--); 1e: Major negative (--); 1f: Minor negative (-); 1g: Minor negative (-); 1h: Minor positive (+); 1i: Minor positive (+)

Justification: The site is not within 1,200m of an NHS GP surgery. It is within 801-1,200m of a primary school. It is not within 2,000m of a secondary school. It is not within 1,200m of a town centre. It is not within 800m of a district or local centre. It is within 1,000-2,000m of a railway station. It is within 601-1,000m of a bus stop. It is within 301-800m of open space, open country or registered common land. The site contains no open space, open country or registered common land. The majority of it is within an area where average commuting distance is in 21-40% range for the plan area.

IIA objective 2: To reduce the need to travel by private vehicle in the District and improve air quality

Overall effect: Minor negative (-)

Justification: Appraisal criteria and results are the same as shown under SA objective 1: greenhouse gas emissions.

IIA objective 4: To improve public health and wellbeing and reduce health inequalities in the District

Overall effect: Minor positive (+)

Score by criteria: 4a: Negligible (0); 4b: Negligible (0); 4c: Negligible (0); 4d: Negligible (0); 4e: Major negative (--); 4f: Minor positive (+); 4g: Major positive (++)

Justification: The site is not within 500m of an AQMA. The majority of it is within an area where noise levels at night from roads and railways are below 50 dB and the noise levels as recorded for the 16-hour period between 0700 – 2300 are below 55 dB. The site does not lie within a noise contour associated with Southampton Airport. It is not within 400m of a wastewater treatment works or within 250m of a waste management facility. The site is not within 1,200m of an NHS GP surgery. It is within 301-800m of open space, open country or registered common land. The site contains no open space, open country or registered common land. It is within 200m of a public right of way or cycle path.

IIA objective 7: To ensure essential services and facilities and jobs in the District are accessible

Overall effect: Minor negative (-)

Justification: Appraisal criteria and results are the same as shown under SA objective 1: greenhouse gas emissions.

IIA objective 8: To support the sustainable growth of the District's economy

Overall effect: Negligible uncertain (0?)

Justification: The site is not in existing employment use.

IIA objective 9: To support the District's biodiversity and geodiversity

Overall effect: Significant negative (--)

Score by criteria: 9a: Minor negative (-); 9b: Minor negative (-); 9c: Major negative (--); 9d: Minor negative (-); 9e: Negligible (0)

Justification: The site is within a SSSI Impact Risk Zone for 'residential' or 'all planning applications'. It is within 500m of a locally designated wildlife site or ancient woodland. It is within a priority habitat. It is within 100m of a water course. The site does not intersect with a county or local geological site.

IIA objective 10: To conserve and enhance the character and distinctiveness of the District's landscapes.

Overall effect: Negligible uncertain (0?)

Justification: The site has low overall landscape sensitivity.

IIA objective 11: To conserve and enhance the District's historic environment including its setting.

Overall effect: Negligible uncertain (0?)

Justification: The site is rated 'green' for risk of effects on heritage assets.

IIA objective 12: To support the efficient use of the District's resources, including land and minerals

Overall effect: Significant negative (--)

Score by criteria: 12a: Major negative (--); 12b: Minor negative (-); 12c: Negligible (0)

Justification: The majority of the site contains greenfield land. A significant proportion of the site ($\geq 25\%$) is on Grade 3 agricultural land or less than 25% of the site is on Grade 1 or 2 agricultural land. Less than 25% of the site is within a Mineral Safeguarding Area.

IIA objective 13: To protect the quality and quantity of the District's water resource

Overall effect: Negligible (0)

Justification: The site does not fall within Source Protection Zone 1, 2 or 3, within a drinking water safeguard zone (groundwater), or within a drinking water safeguard zone (surface water).

IIA objective 14: To manage and reduce flood risk from all sources

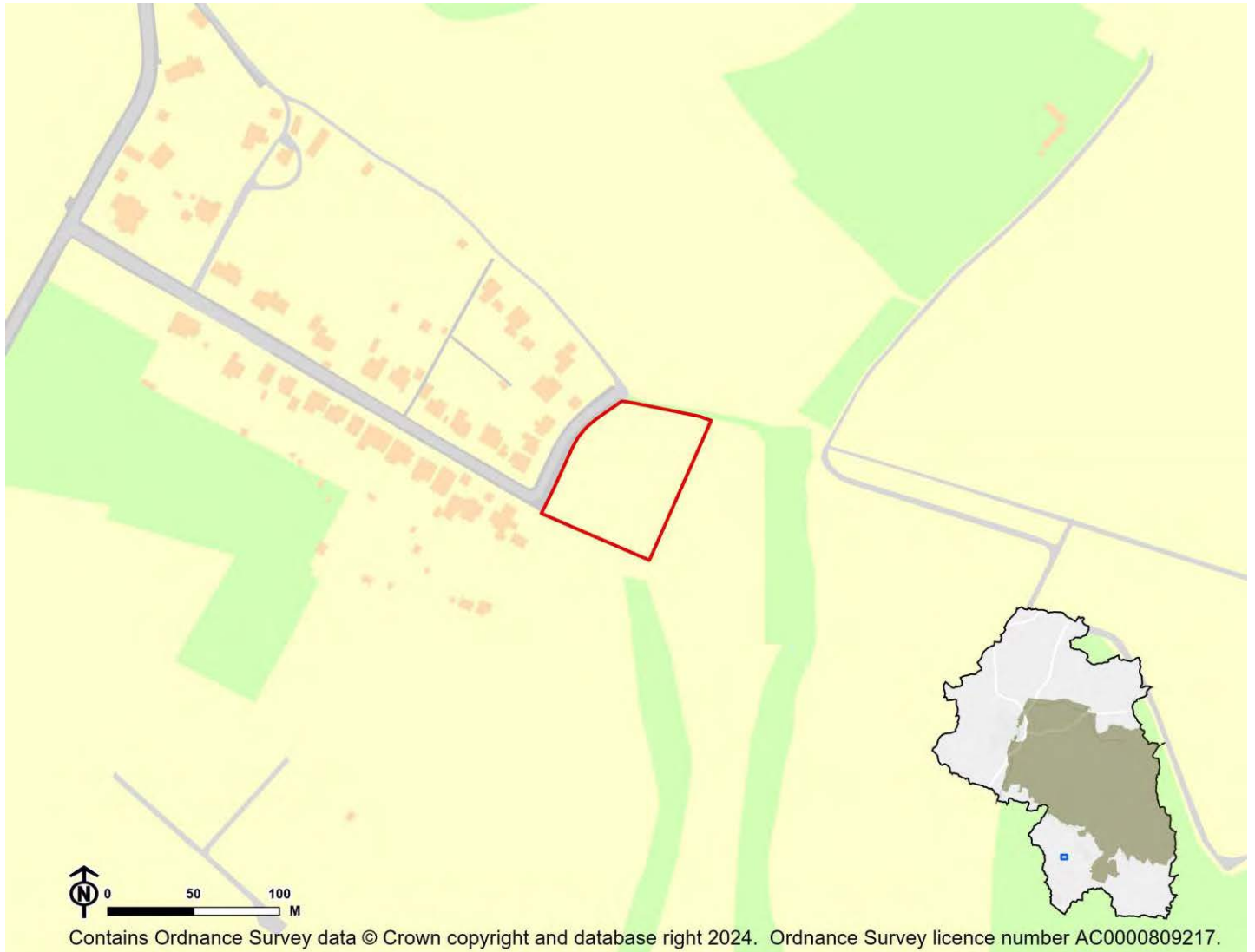
Overall effect: Negligible (0)

Score by criteria: 14a: Negligible (0); 14b: Negligible (0)

Justification: Less than 25% of the site is within flood zone 2 or 3. Less than 25% of the site has a 1 in 100 year or 1 in 30 year risk of surface water flooding.

CU29: Land off Hole Lane, Lockhams Road, Curdridge - Curdridge

Proposed use: Residential use



IIA Objective	Score
IIA1: climate change mitigation	Minor negative (-)
IIA2: travel and air quality	Minor negative (-)
IIA4: health and wellbeing	Minor negative (-)
IIA7: services and facilities	Minor negative (-)
IIA8: economy	Negligible uncertain (0?)
IIA9: biodiversity and geodiversity	Significant negative (--)
IIA10: landscape	Minor negative uncertain (-?)
IIA11: historic environment	Negligible uncertain (0?)
IIA12: natural resources	Significant negative (--)
IIA13: water resources	Negligible (0)
IIA14: flood risk	Negligible (0)

IIA objective 1: To minimise the District's contribution to climate change through a reduction of greenhouse gas emissions from all sources and facilitate the aim of carbon neutrality by 2031

Overall effect: Minor negative (-)

Score by criteria: 1a: Major negative (--); 1b: Major negative (--); 1c: Major negative (--); 1d: Major negative (--); 1e: Major negative (--); 1f: Major negative (--); 1g: Minor positive (+); 1h: Minor negative (-); 1i: Minor positive (+)

Justification: The site is not within 1,200m of an NHS GP surgery. It is not within 1,200m of a primary school. It is not within 2,000m of a secondary school. It is not within 1,200m of a town centre. It is not within 800m of a district or local centre. It is not within 2,000m of a railway station. It is within 301-600m of a bus stop. It is within 801-1,200m of open space, open country or registered common land. The site contains no open space, open country or registered common land. The majority of it is within an area where average commuting distance is in 21-40% range for the plan area.

IIA objective 2: To reduce the need to travel by private vehicle in the District and improve air quality

Overall effect: Minor negative (-)

Justification: Appraisal criteria and results are the same as shown under SA objective 1: greenhouse gas emissions.

IIA objective 4: To improve public health and wellbeing and reduce health inequalities in the District

Overall effect: Minor negative (-)

Score by criteria: 4a: Negligible (0); 4b: Negligible (0); 4c: Negligible (0); 4d: Negligible (0); 4e: Major negative (--); 4f: Minor negative (-); 4g: Major positive (++)

Justification: The site is not within 500m of an AQMA. The majority of it is within an area where noise levels at night from roads and railways are below 50 dB and the noise levels as recorded for the 16-hour period between 0700 – 2300 are below 55 dB. The site does not lie within a noise contour associated with Southampton Airport. It is not within 400m of a wastewater treatment works or within 250m of a waste management facility. The site is not within 1,200m of an NHS GP surgery. It is within 801-1,200m of open space, open country or registered common land. The site contains no open space, open country or registered common land. It is within 200m of a public right of way or cycle path.

IIA objective 7: To ensure essential services and facilities and jobs in the District are accessible

Overall effect: Minor negative (-)

Justification: Appraisal criteria and results are the same as shown under SA objective 1: greenhouse gas emissions.

IIA objective 8: To support the sustainable growth of the District's economy

Overall effect: Negligible uncertain (0?)

Justification: The site is not in existing employment use.

IIA objective 9: To support the District's biodiversity and geodiversity

Overall effect: Significant negative (--)

Score by criteria: 9a: Minor negative (-); 9b: Minor negative (-); 9c: Minor negative (-); 9d: Negligible (0); 9e: Negligible (0)

Justification: The site is within a SSSI Impact Risk Zone for 'residential' or 'all planning applications'. It is within 500m of a locally designated wildlife site or ancient woodland. It is within 200m of a priority habitat. It is not within 100m of a water course. The site does not intersect with a county or local geological site.

IIA objective 10: To conserve and enhance the character and distinctiveness of the District's landscapes.

Overall effect: Minor negative uncertain (-?)

Justification: The site has medium or higher overall landscape sensitivity

IIA objective 11: To conserve and enhance the District's historic environment including its setting.

Overall effect: Negligible uncertain (0?)

Justification: The site is rated 'green' for risk of effects on heritage assets.

IIA objective 12: To support the efficient use of the District's resources, including land and minerals

Overall effect: Significant negative (--)

Score by criteria: 12a: Major negative (--); 12b: Major negative (--); 12c: Minor negative (-)

Justification: The majority of the site contains greenfield land. A significant proportion of the site ($\geq 25\%$) is on Grade 1 or 2 agricultural land. A significant proportion of the site ($\geq 25\%$) is within a Mineral Safeguarding Area.

IIA objective 13: To protect the quality and quantity of the District's water resource

Overall effect: Negligible (0)

Justification: The site does not fall within Source Protection Zone 1, 2 or 3, within a drinking water safeguard zone (groundwater), or within a drinking water safeguard zone (surface water).

IIA objective 14: To manage and reduce flood risk from all sources

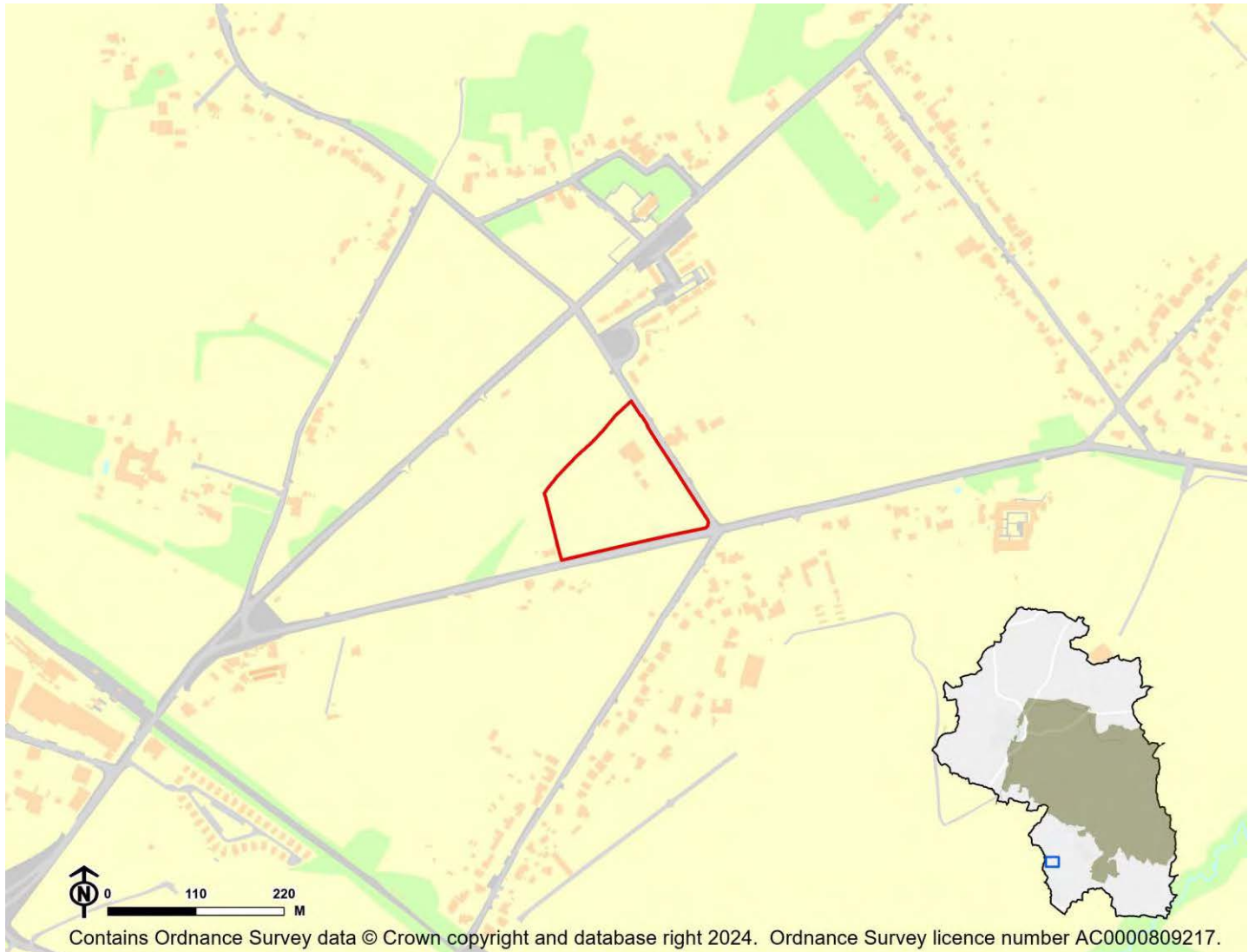
Overall effect: Negligible (0)

Score by criteria: 14a: Negligible (0); 14b: Negligible (0)

Justification: Less than 25% of the site is within flood zone 2 or 3. Less than 25% of the site has a 1 in 100 year or 1 in 30 year risk of surface water flooding.

CU31: Home Farm, Reading Room Lane, Curdridge - Curdridge

Proposed use: Residential use



IIA Objective	Score
IIA1: climate change mitigation	Minor negative (-)
IIA2: travel and air quality	Minor negative (-)
IIA4: health and wellbeing	Minor positive (+)
IIA7: services and facilities	Minor negative (-)
IIA8: economy	Negligible uncertain (0?)
IIA9: biodiversity and geodiversity	Significant negative (--)
IIA10: landscape	Negligible uncertain (0?)
IIA11: historic environment	Negligible uncertain (0?)
IIA12: natural resources	Significant negative (--)
IIA13: water resources	Negligible (0)
IIA14: flood risk	Negligible (0)

IIA objective 1: To minimise the District's contribution to climate change through a reduction of greenhouse gas emissions from all sources and facilitate the aim of carbon neutrality by 2031

Overall effect: Minor negative (-)

Score by criteria: 1a: Major negative (--); 1b: Major positive (++); 1c: Major negative (--); 1d: Major negative (--); 1e: Major negative (--); 1f: Minor positive (+); 1g: Major positive (++); 1h: Major positive (++); 1i: Minor positive (+)

Justification: The site is not within 1,200m of an NHS GP surgery. It is within 400m of a primary school. It is not within 2,000m of a secondary school. It is not within 1,200m of a town centre. It is not within 800m of a district or local centre. It is within 501-1,000m of a railway station. It is within 300m of a bus stop. It is within 300m of open space, open country or registered common land. The site contains no open space, open county or registered common land. The majority of it is within an area where average commuting distance is in 21-40% range for the plan area.

IIA objective 2: To reduce the need to travel by private vehicle in the District and improve air quality

Overall effect: Minor negative (-)

Justification: Appraisal criteria and results are the same as shown under SA objective 1: greenhouse gas emissions.

IIA objective 4: To improve public health and wellbeing and reduce health inequalities in the District

Overall effect: Minor positive (+)

Score by criteria: 4a: Negligible (0); 4b: Negligible (0); 4c: Negligible (0); 4d: Negligible (0); 4e: Major negative (--); 4f: Major positive (++); 4g: Major positive (++)

Justification: The site is not within 500m of an AQMA. The majority of it is within an area where noise levels at night from roads and railways are below 50 dB and the noise levels as recorded for the 16-hour period between 0700 – 2300 are below 55 dB. The site does not lie within a noise contour associated with Southampton Airport. It is not within 400m of a wastewater treatment works or within 250m of a waste management facility. The site is not within 1,200m of an NHS GP surgery. It is within 300m of open space, open country or registered common land. The site contains no open space, open county or registered common land. It is within 200m of a public right of way or cycle path.

IIA objective 7: To ensure essential services and facilities and jobs in the District are accessible

Overall effect: Minor negative (-)

Justification: Appraisal criteria and results are the same as shown under SA objective 1: greenhouse gas emissions.

IIA objective 8: To support the sustainable growth of the District's economy

Overall effect: Negligible uncertain (0?)

Justification: The site is not in existing employment use.

IIA objective 9: To support the District's biodiversity and geodiversity

Overall effect: Significant negative (--)

Score by criteria: 9a: Minor negative (-); 9b: Minor negative (-); 9c: Minor negative (-); 9d: Negligible (0); 9e: Negligible (0)

Justification: The site is within a SSSI Impact Risk Zone for 'residential' or 'all planning applications'. It is within 500m of a locally designated wildlife site or ancient woodland. It is within 200m of a priority habitat. It is not within 100m of a water course. The site does not intersect with a county or local geological site.

IIA objective 10: To conserve and enhance the character and distinctiveness of the District's landscapes.

Overall effect: Negligible uncertain (0?)

Justification: The site has low overall landscape sensitivity.

IIA objective 11: To conserve and enhance the District's historic environment including its setting.

Overall effect: Negligible uncertain (0?)

Justification: The site is rated 'green' for risk of effects on heritage assets.

IIA objective 12: To support the efficient use of the District's resources, including land and minerals

Overall effect: Significant negative (--)

Score by criteria: 12a: Major negative (--); 12b: Minor negative (-); 12c: Minor negative (-)

Justification: The majority of the site contains greenfield land. A significant proportion of the site ($\geq 25\%$) is on Grade 3 agricultural land or less than 25% of the site is on Grade 1 or 2 agricultural land. A significant proportion of the site ($\geq 25\%$) is within a Mineral Safeguarding Area.

IIA objective 13: To protect the quality and quantity of the District's water resource

Overall effect: Negligible (0)

Justification: The site does not fall within Source Protection Zone 1, 2 or 3, within a drinking water safeguard zone (groundwater), or within a drinking water safeguard zone (surface water).

IIA objective 14: To manage and reduce flood risk from all sources

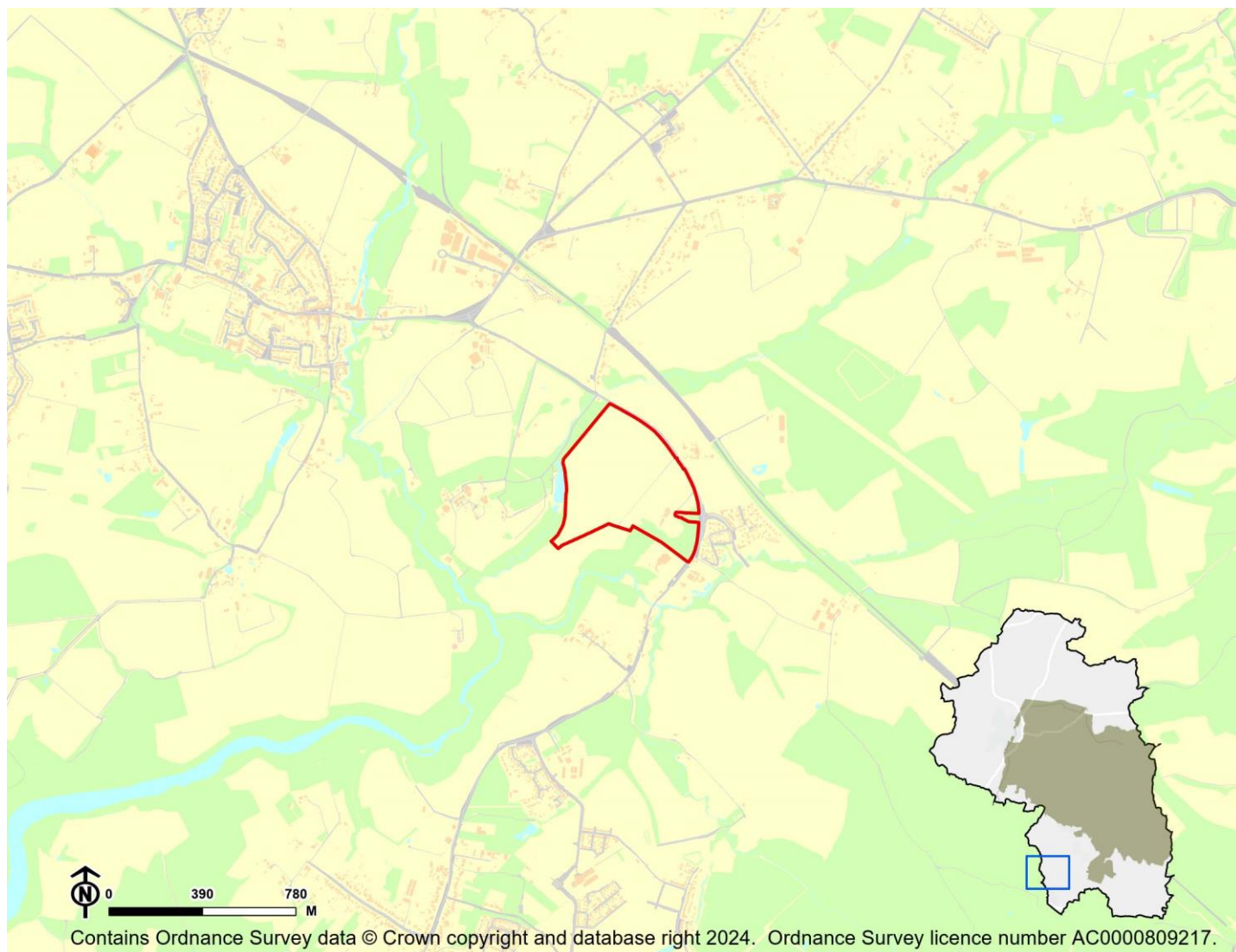
Overall effect: Negligible (0)

Score by criteria: 14a: Negligible (0); 14b: Negligible (0)

Justification: Less than 25% of the site is within flood zone 2 or 3. Less than 25% of the site has a 1 in 100 year or 1 in 30 year risk of surface water flooding.

CU32: Land west of Fairthorne Grange Farm and Land at Bridle Farm, Botley Road - Curdridge

Proposed use: Residential use



IIA Objective	Score
IIA1: climate change mitigation	Minor negative (-)
IIA2: travel and air quality	Minor negative (-)
IIA4: health and wellbeing	Minor positive (+)
IIA7: services and facilities	Minor negative (-)
IIA8: economy	Negligible uncertain (0?)
IIA9: biodiversity and geodiversity	Significant negative (--)
IIA10: landscape	Minor negative uncertain (-?)
IIA11: historic environment	Negligible uncertain (0?)
IIA12: natural resources	Significant negative (--)
IIA13: water resources	Negligible (0)
IIA14: flood risk	Negligible (0)

IIA objective 1: To minimise the District's contribution to climate change through a reduction of greenhouse gas emissions from all sources and facilitate the aim of carbon neutrality by 2031

Overall effect: Minor negative (-)

Score by criteria: 1a: Major negative (--); 1b: Major negative (--); 1c: Major negative (--); 1d: Major negative (--); 1e: Major negative (--); 1f: Minor positive (+); 1g: Major positive (++); 1h: Major positive (++); 1i: Minor positive (+)

Justification: The site is not within 1,200m of an NHS GP surgery. It is not within 1,200m of a primary school. It is not within 2,000m of a secondary school. It is not within 1,200m of a town centre. It is not within 800m of a district or local centre. It is within 501-1,000m of a railway station. It is within 300m of a bus stop. It is within 300m of open space, open country or registered common land. The site contains no open space, open county or registered common land. The majority of it is within an area where average commuting distance is in 21-40% range for the plan area.

IIA objective 2: To reduce the need to travel by private vehicle in the District and improve air quality

Overall effect: Minor negative (-)

Justification: Appraisal criteria and results are the same as shown under SA objective 1: greenhouse gas emissions.

IIA objective 4: To improve public health and wellbeing and reduce health inequalities in the District

Overall effect: Minor positive (+)

Score by criteria: 4a: Negligible (0); 4b: Negligible (0); 4c: Negligible (0); 4d: Negligible (0); 4e: Major negative (--); 4f: Major positive (++); 4g: Minor positive (+)

Justification: The site is not within 500m of an AQMA. The majority of it is within an area where noise levels at night from roads and railways are below 50 dB and the noise levels as recorded for the 16-hour period between 0700 – 2300 are below 55 dB. The site does not lie within a noise contour associated with Southampton Airport. It is not within 400m of a wastewater treatment works or within 250m of a waste management facility. The site is not within 1,200m of an NHS GP surgery. It is within 300m of open space, open country or registered common land. The site contains no open space, open county or registered common land. It is within 201-400m of a public right of way or cycle path.

IIA objective 7: To ensure essential services and facilities and jobs in the District are accessible

Overall effect: Minor negative (-)

Justification: Appraisal criteria and results are the same as shown under SA objective 1: greenhouse gas emissions.

IIA objective 8: To support the sustainable growth of the District's economy

Overall effect: Negligible uncertain (0?)

Justification: The site is not in existing employment use.

IIA objective 9: To support the District's biodiversity and geodiversity

Overall effect: Significant negative (--)

Score by criteria: 9a: Minor negative (-); 9b: Major negative (--); 9c: Major negative (--); 9d: Minor negative (-); 9e: Negligible (0)

Justification: The site is within a SSSI Impact Risk Zone for 'residential' or 'all planning applications'. It is within a locally designated wildlife site or ancient woodland. It is within a priority habitat. It is within 100m of a water course. The site does not intersect with a county or local geological site.

IIA objective 10: To conserve and enhance the character and distinctiveness of the District's landscapes.

Overall effect: Minor negative uncertain (-?)

Justification: The site has medium or higher overall landscape sensitivity

IIA objective 11: To conserve and enhance the District's historic environment including its setting.

Overall effect: Negligible uncertain (0?)

Justification: The site is rated 'green' for risk of effects on heritage assets.

IIA objective 12: To support the efficient use of the District's resources, including land and minerals

Overall effect: Significant negative (--)

Score by criteria: 12a: Major negative (--); 12b: Major negative (--); 12c: Minor negative (-)

Justification: The majority of the site contains greenfield land. A significant proportion of the site ($\geq 25\%$) is on Grade 1 or 2 agricultural land. A significant proportion of the site ($\geq 25\%$) is within a Mineral Safeguarding Area.

IIA objective 13: To protect the quality and quantity of the District's water resource

Overall effect: Negligible (0)

Justification: The site does not fall within Source Protection Zone 1, 2 or 3, within a drinking water safeguard zone (groundwater), or within a drinking water safeguard zone (surface water).

IIA objective 14: To manage and reduce flood risk from all sources

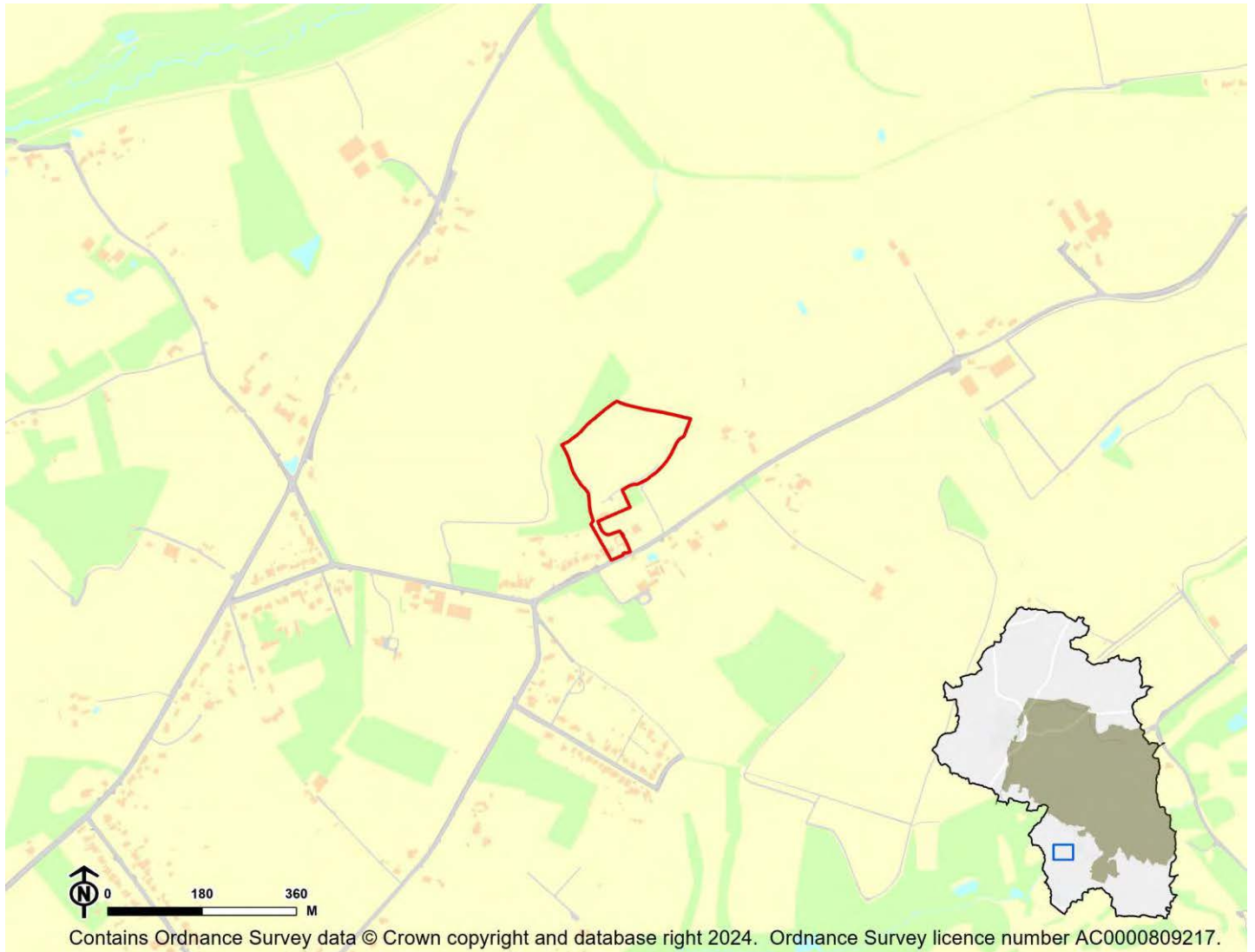
Overall effect: Negligible (0)

Score by criteria: 14a: Negligible (0); 14b: Negligible (0)

Justification: Less than 25% of the site is within flood zone 2 or 3. Less than 25% of the site has a 1 in 100 year or 1 in 30 year risk of surface water flooding.

CU33: The Hollies, Curdridge Lane - Curdridge

Proposed use: Residential use



IIA Objective	Score
IIA1: climate change mitigation	Minor negative (-)
IIA2: travel and air quality	Minor negative (-)
IIA4: health and wellbeing	Minor negative (-)
IIA7: services and facilities	Minor negative (-)
IIA8: economy	Negligible uncertain (0?)
IIA9: biodiversity and geodiversity	Significant negative (--)
IIA10: landscape	Negligible uncertain (0?)
IIA11: historic environment	Negligible uncertain (0?)
IIA12: natural resources	Significant negative (--)
IIA13: water resources	Negligible (0)
IIA14: flood risk	Negligible (0)

IIA objective 1: To minimise the District's contribution to climate change through a reduction of greenhouse gas emissions from all sources and facilitate the aim of carbon neutrality by 2031

Overall effect: Minor negative (-)

Score by criteria: 1a: Major negative (--); 1b: Major negative (--); 1c: Major negative (--); 1d: Major negative (--); 1e: Major negative (--); 1f: Major negative (--); 1g: Major positive (++); 1h: Major negative (--); 1i: Minor positive (+)

Justification: The site is not within 1,200m of an NHS GP surgery. It is not within 1,200m of a primary school. It is not within 2,000m of a secondary school. It is not within 1,200m of a town centre. It is not within 800m of a district or local centre. It is not within 2,000m of a railway station. It is within 300m of a bus stop. It is not within 1,000m of open space, open country or registered common land. The site contains no open space, open county or registered common land. The majority of it is within an area where average commuting distance is in 21-40% range for the plan area.

IIA objective 2: To reduce the need to travel by private vehicle in the District and improve air quality

Overall effect: Minor negative (-)

Justification: Appraisal criteria and results are the same as shown under SA objective 1: greenhouse gas emissions.

IIA objective 4: To improve public health and wellbeing and reduce health inequalities in the District

Overall effect: Minor negative (-)

Score by criteria: 4a: Negligible (0); 4b: Negligible (0); 4c: Negligible (0); 4d: Negligible (0); 4e: Major negative (--); 4f: Major negative (--); 4g: Major positive (++)

Justification: The site is not within 500m of an AQMA. The majority of it is within an area where noise levels at night from roads and railways are below 50 dB and the noise levels as recorded for the 16-hour period between 0700 – 2300 are below 55 dB. The site does not lie within a noise contour associated with Southampton Airport. It is not within 400m of a wastewater treatment works or within 250m of a waste management facility. The site is not within 1,200m of an NHS GP surgery. It is not within 1,000m of open space, open country or registered common land. The site contains no open space, open county or registered common land. It is within 200m of a public right of way or cycle path.

IIA objective 7: To ensure essential services and facilities and jobs in the District are accessible

Overall effect: Minor negative (-)

Justification: Appraisal criteria and results are the same as shown under SA objective 1: greenhouse gas emissions.

IIA objective 8: To support the sustainable growth of the District's economy

Overall effect: Negligible uncertain (0?)

Justification: The site is not in existing employment use.

IIA objective 9: To support the District's biodiversity and geodiversity

Overall effect: Significant negative (--)

Score by criteria: 9a: Minor negative (-); 9b: Minor negative (-); 9c: Major negative (--); 9d: Negligible (0); 9e: Negligible (0)

Justification: The site is within a SSSI Impact Risk Zone for 'residential' or 'all planning applications'. It is within 500m of a locally designated wildlife site or ancient woodland. It is within a priority habitat. It is not within 100m of a water course. The site does not intersect with a county or local geological site.

IIA objective 10: To conserve and enhance the character and distinctiveness of the District's landscapes.

Overall effect: Negligible uncertain (0?)

Justification: The site has low overall landscape sensitivity.

IIA objective 11: To conserve and enhance the District's historic environment including its setting.

Overall effect: Negligible uncertain (0?)

Justification: The site is rated 'green' for risk of effects on heritage assets.

IIA objective 12: To support the efficient use of the District's resources, including land and minerals

Overall effect: Significant negative (--)

Score by criteria: 12a: Major negative (--); 12b: Minor negative (-); 12c: Minor negative (-)

Justification: The majority of the site contains greenfield land. A significant proportion of the site ($\geq 25\%$) is on Grade 3 agricultural land or less than 25% of the site is on Grade 1 or 2 agricultural land. A significant proportion of the site ($\geq 25\%$) is within a Mineral Safeguarding Area.

IIA objective 13: To protect the quality and quantity of the District's water resource

Overall effect: Negligible (0)

Justification: The site does not fall within Source Protection Zone 1, 2 or 3, within a drinking water safeguard zone (groundwater), or within a drinking water safeguard zone (surface water).

IIA objective 14: To manage and reduce flood risk from all sources

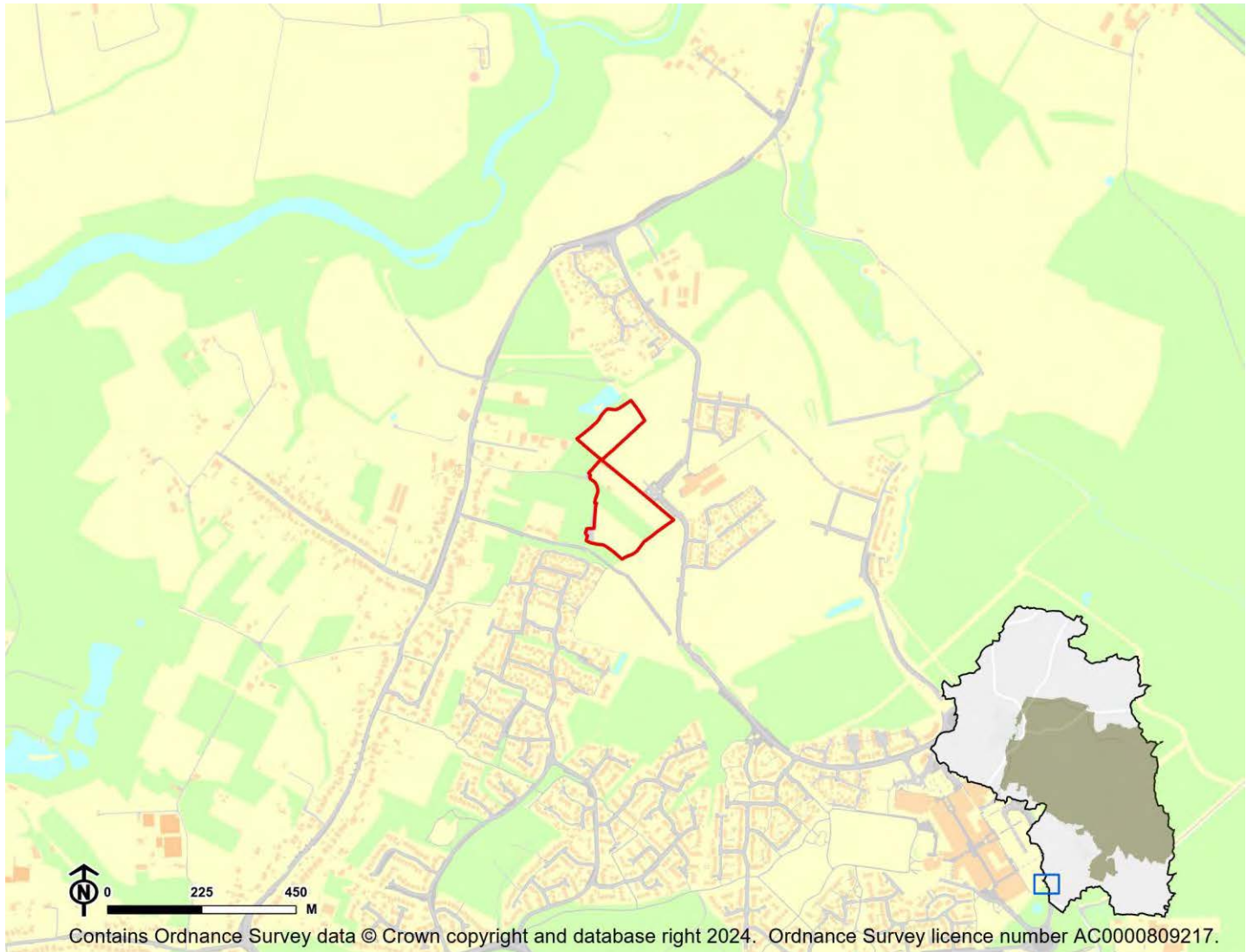
Overall effect: Negligible (0)

Score by criteria: 14a: Negligible (0); 14b: Negligible (0)

Justification: Less than 25% of the site is within flood zone 2 or 3. Less than 25% of the site has a 1 in 100 year or 1 in 30 year risk of surface water flooding.

CU34: Land off Whitley Lane D - Curdridge

Proposed use: Residential use



IIA Objective	Score
IIA1: climate change mitigation	Minor positive (+)
IIA2: travel and air quality	Minor positive (+)
IIA4: health and wellbeing	Minor positive (+)
IIA7: services and facilities	Minor positive (+)
IIA8: economy	Negligible uncertain (0?)
IIA9: biodiversity and geodiversity	Significant negative (--)
IIA10: landscape	Negligible uncertain (0?)
IIA11: historic environment	Negligible uncertain (0?)
IIA12: natural resources	Significant negative (--)
IIA13: water resources	Negligible (0)
IIA14: flood risk	Negligible (0)

IIA objective 1: To minimise the District's contribution to climate change through a reduction of greenhouse gas emissions from all sources and facilitate the aim of carbon neutrality by 2031

Overall effect: Minor positive (+)

Score by criteria: 1a: Minor negative (-); 1b: Major positive (++); 1c: Major negative (--); 1d: Minor positive (+); 1e: Major negative (--); 1f: Minor negative (-); 1g: Major positive (++); 1h: Major positive (++); 1i: Minor positive (+)

Justification: The site is within 801-1,200m of an NHS GP surgery. It is within 400m of a primary school. It is not within 2,000m of a secondary school. It is within 401-800m of a town centre. It is not within 800m of a district or local centre. It is within 1,000-2,000m of a railway station. It is within 300m of a bus stop. It is within 300m of open space, open country or registered common land. The site contains no open space, open county or registered common land. The majority of it is within an area where average commuting distance is in 21-40% range for the plan area.

IIA objective 2: To reduce the need to travel by private vehicle in the District and improve air quality

Overall effect: Minor positive (+)

Justification: Appraisal criteria and results are the same as shown under SA objective 1: greenhouse gas emissions.

IIA objective 4: To improve public health and wellbeing and reduce health inequalities in the District

Overall effect: Minor positive (+)

Score by criteria: 4a: Negligible (0); 4b: Negligible (0); 4c: Negligible (0); 4d: Negligible (0); 4e: Minor negative (-); 4f: Major positive (++); 4g: Major positive (++)

Justification: The site is not within 500m of an AQMA. The majority of it is within an area where noise levels at night from roads and railways are below 50 dB and the noise levels as recorded for the 16-hour period between 0700 – 2300 are below 55 dB. The site does not lie within a noise contour associated with Southampton Airport. It is not within 400m of a wastewater treatment works or within 250m of a waste management facility. The site is within 801-1,200m of an NHS GP surgery. It is within 300m of open space, open country or registered common land. The site contains no open space, open county or registered common land. It is within 200m of a public right of way or cycle path.

IIA objective 7: To ensure essential services and facilities and jobs in the District are accessible

Overall effect: Minor positive (+)

Justification: Appraisal criteria and results are the same as shown under SA objective 1: greenhouse gas emissions.

IIA objective 8: To support the sustainable growth of the District's economy

Overall effect: Negligible uncertain (0?)

Justification: The site is not in existing employment use.

IIA objective 9: To support the District's biodiversity and geodiversity

Overall effect: Significant negative (--)

Score by criteria: 9a: Minor negative (-); 9b: Minor negative (-); 9c: Major negative (--); 9d: Negligible (0); 9e: Negligible (0)

Justification: The site is within a SSSI Impact Risk Zone for 'residential' or 'all planning applications'. It is within 500m of a locally designated wildlife site or ancient woodland. It is within a priority habitat. It is not within 100m of a water course. The site does not intersect with a county or local geological site.

IIA objective 10: To conserve and enhance the character and distinctiveness of the District's landscapes.

Overall effect: Negligible uncertain (0?)

Justification: The site has low overall landscape sensitivity.

IIA objective 11: To conserve and enhance the District's historic environment including its setting.

Overall effect: Negligible uncertain (0?)

Justification: The site is rated 'green' for risk of effects on heritage assets.

IIA objective 12: To support the efficient use of the District's resources, including land and minerals

Overall effect: Significant negative (--)

Score by criteria: 12a: Major negative (--); 12b: Major negative (--); 12c: Negligible (0)

Justification: The majority of the site contains greenfield land. A significant proportion of the site ($\geq 25\%$) is on Grade 1 or 2 agricultural land. Less than 25% of the site is within a Mineral Safeguarding Area.

IIA objective 13: To protect the quality and quantity of the District's water resource

Overall effect: Negligible (0)

Justification: The site does not fall within Source Protection Zone 1, 2 or 3, within a drinking water safeguard zone (groundwater), or within a drinking water safeguard zone (surface water).

IIA objective 14: To manage and reduce flood risk from all sources

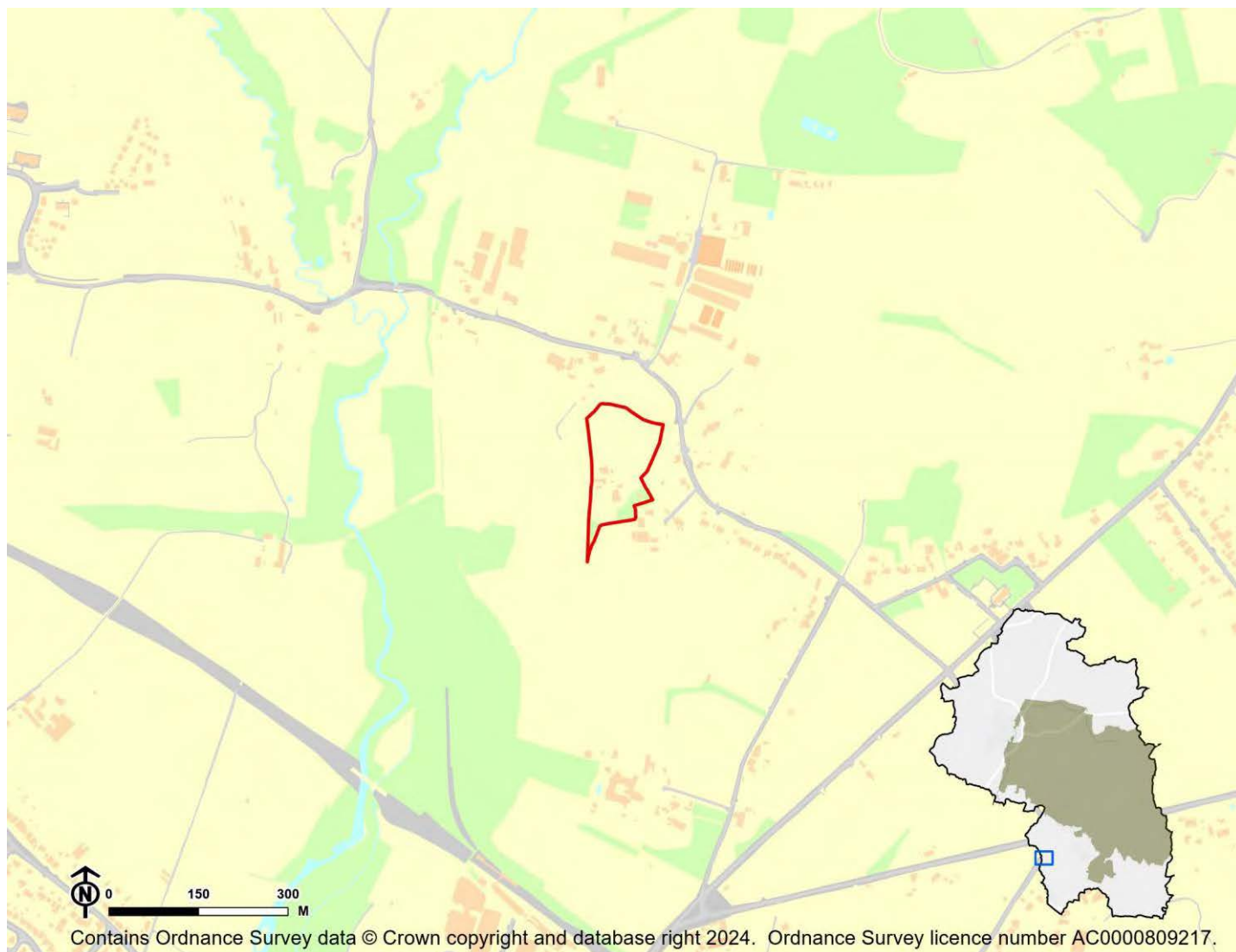
Overall effect: Negligible (0)

Score by criteria: 14a: Negligible (0); 14b: Negligible (0)

Justification: Less than 25% of the site is within flood zone 2 or 3. Less than 25% of the site has a 1 in 100 year or 1 in 30 year risk of surface water flooding.

CU35: Land adjacent Wangfield House, Wangfield Lane - Curdridge

Proposed use: Residential use



IIA Objective	Score
IIA1: climate change mitigation	Minor negative (-)
IIA2: travel and air quality	Minor negative (-)
IIA4: health and wellbeing	Minor positive (+)
IIA7: services and facilities	Minor negative (-)
IIA8: economy	Negligible uncertain (0?)
IIA9: biodiversity and geodiversity	Significant negative (--)
IIA10: landscape	Negligible uncertain (0?)
IIA11: historic environment	Negligible uncertain (0?)
IIA12: natural resources	Significant negative (--)
IIA13: water resources	Negligible (0)
IIA14: flood risk	Negligible (0)

IIA objective 1: To minimise the District's contribution to climate change through a reduction of greenhouse gas emissions from all sources and facilitate the aim of carbon neutrality by 2031

Overall effect: Minor negative (-)

Score by criteria: 1a: Major negative (--); 1b: Minor positive (+); 1c: Minor negative (-); 1d: Major negative (--); 1e: Major negative (--); 1f: Minor positive (+); 1g: Minor positive (+); 1h: Major positive (++); 1i: Minor positive (+)

Justification: The site is not within 1,200m of an NHS GP surgery. It is within 401-800m of a primary school. It is within 1,000-2,000m of a secondary school. It is not within 1,200m of a town centre. It is not within 800m of a district or local centre. It is within 501-1,000m of a railway station. It is within 301-600m of a bus stop. It is within 300m of open space, open country or registered common land. The site contains no open space, open country or registered common land. The majority of it is within an area where average commuting distance is in 21-40% range for the plan area.

IIA objective 2: To reduce the need to travel by private vehicle in the District and improve air quality

Overall effect: Minor negative (-)

Justification: Appraisal criteria and results are the same as shown under SA objective 1: greenhouse gas emissions.

IIA objective 4: To improve public health and wellbeing and reduce health inequalities in the District

Overall effect: Minor positive (+)

Score by criteria: 4a: Negligible (0); 4b: Negligible (0); 4c: Negligible (0); 4d: Negligible (0); 4e: Major negative (--); 4f: Major positive (++); 4g: Major positive (++)

Justification: The site is not within 500m of an AQMA. The majority of it is within an area where noise levels at night from roads and railways are below 50 dB and the noise levels as recorded for the 16-hour period between 0700 – 2300 are below 55 dB. The site does not lie within a noise contour associated with Southampton Airport. It is not within 400m of a wastewater treatment works or within 250m of a waste management facility. The site is not within 1,200m of an NHS GP surgery. It is within 300m of open space, open country or registered common land. The site contains no open space, open country or registered common land. It is within 200m of a public right of way or cycle path.

IIA objective 7: To ensure essential services and facilities and jobs in the District are accessible

Overall effect: Minor negative (-)

Justification: Appraisal criteria and results are the same as shown under SA objective 1: greenhouse gas emissions.

IIA objective 8: To support the sustainable growth of the District's economy

Overall effect: Negligible uncertain (0?)

Justification: The site is not in existing employment use.

IIA objective 9: To support the District's biodiversity and geodiversity

Overall effect: Significant negative (--)

Score by criteria: 9a: Minor negative (-); 9b: Minor negative (-); 9c: Minor negative (-); 9d: Negligible (0); 9e: Negligible (0)

Justification: The site is within a SSSI Impact Risk Zone for 'residential' or 'all planning applications'. It is within 500m of a locally designated wildlife site or ancient woodland. It is within 200m of a priority habitat. It is not within 100m of a water course. The site does not intersect with a county or local geological site.

IIA objective 10: To conserve and enhance the character and distinctiveness of the District's landscapes.

Overall effect: Negligible uncertain (0?)

Justification: The site has low overall landscape sensitivity.

IIA objective 11: To conserve and enhance the District's historic environment including its setting.

Overall effect: Negligible uncertain (0?)

Justification: The site is rated 'green' for risk of effects on heritage assets.

IIA objective 12: To support the efficient use of the District's resources, including land and minerals

Overall effect: Significant negative (--)

Score by criteria: 12a: Major negative (--); 12b: Major negative (--); 12c: Minor negative (-)

Justification: The majority of the site contains greenfield land. A significant proportion of the site ($\geq 25\%$) is on Grade 1 or 2 agricultural land. A significant proportion of the site ($\geq 25\%$) is within a Mineral Safeguarding Area.

IIA objective 13: To protect the quality and quantity of the District's water resource

Overall effect: Negligible (0)

Justification: The site does not fall within Source Protection Zone 1, 2 or 3, within a drinking water safeguard zone (groundwater), or within a drinking water safeguard zone (surface water).

IIA objective 14: To manage and reduce flood risk from all sources

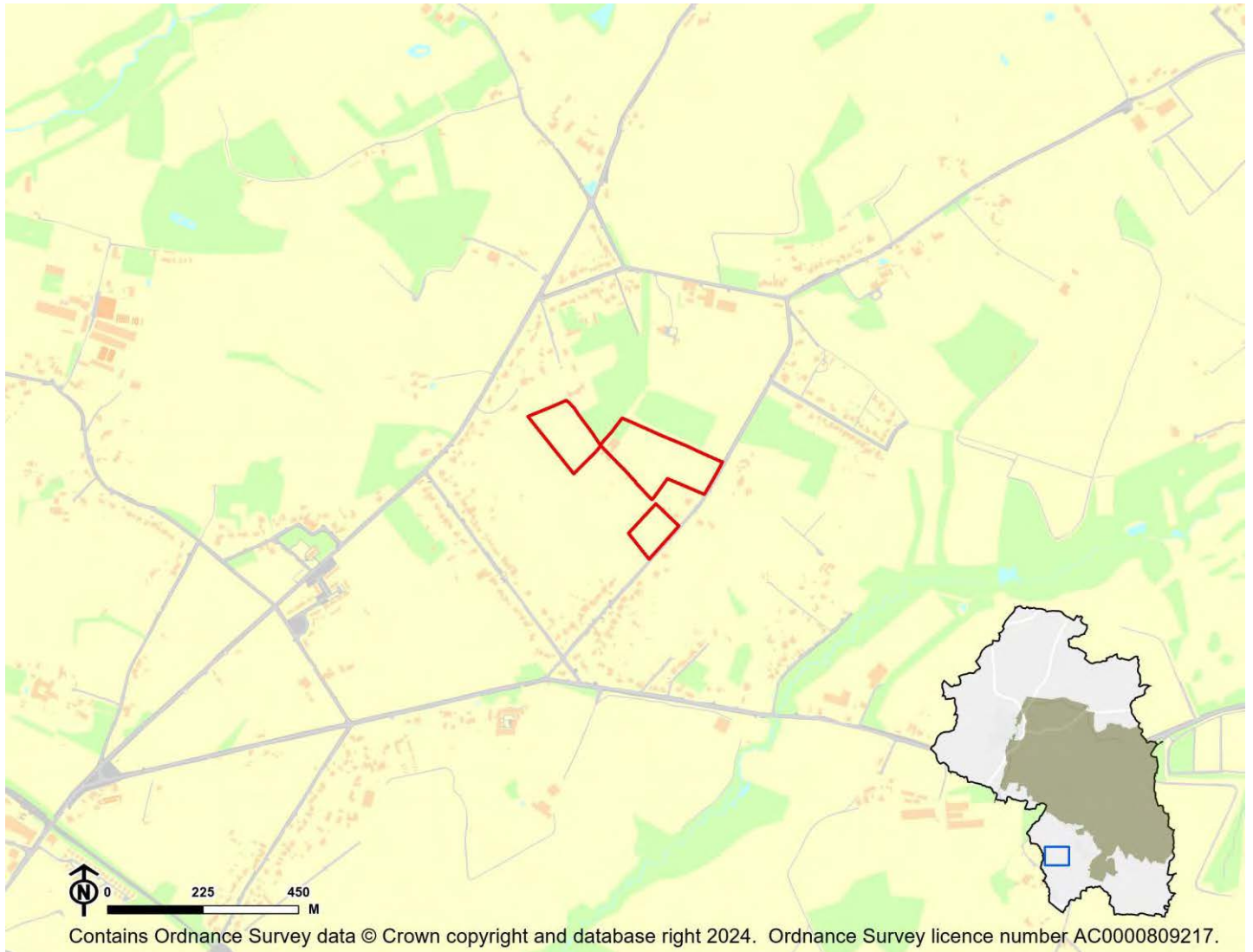
Overall effect: Negligible (0)

Score by criteria: 14a: Negligible (0); 14b: Negligible (0)

Justification: Less than 25% of the site is within flood zone 2 or 3. Less than 25% of the site has a 1 in 100 year or 1 in 30 year risk of surface water flooding.

CU36: Land at Summerlands Farm, Lockhams Road - Curdridge

Proposed use: Residential use



IIA Objective	Score
IIA1: climate change mitigation	Minor negative (-)
IIA2: travel and air quality	Minor negative (-)
IIA4: health and wellbeing	Minor negative (-)
IIA7: services and facilities	Minor negative (-)
IIA8: economy	Negligible uncertain (0?)
IIA9: biodiversity and geodiversity	Significant negative (--)
IIA10: landscape	Negligible uncertain (0?)
IIA11: historic environment	Negligible uncertain (0?)
IIA12: natural resources	Significant negative (--)
IIA13: water resources	Negligible (0)
IIA14: flood risk	Negligible (0)

IIA objective 1: To minimise the District's contribution to climate change through a reduction of greenhouse gas emissions from all sources and facilitate the aim of carbon neutrality by 2031

Overall effect: Minor negative (-)

Score by criteria: 1a: Major negative (--); 1b: Minor positive (+); 1c: Major negative (--); 1d: Major negative (--); 1e: Major negative (--); 1f: Minor negative (-); 1g: Major positive (++); 1h: Minor positive (+); 1i: Minor positive (+)

Justification: The site is not within 1,200m of an NHS GP surgery. It is within 401-800m of a primary school. It is not within 2,000m of a secondary school. It is not within 1,200m of a town centre. It is not within 800m of a district or local centre. It is within 1,000-2,000m of a railway station. It is within 300m of a bus stop. It is within 301-800m of open space, open country or registered common land. The site contains no open space, open county or registered common land. The majority of it is within an area where average commuting distance is in 21-40% range for the plan area.

IIA objective 2: To reduce the need to travel by private vehicle in the District and improve air quality

Overall effect: Minor negative (-)

Justification: Appraisal criteria and results are the same as shown under SA objective 1: greenhouse gas emissions.

IIA objective 4: To improve public health and wellbeing and reduce health inequalities in the District

Overall effect: Minor negative (-)

Score by criteria: 4a: Negligible (0); 4b: Negligible (0); 4c: Negligible (0); 4d: Negligible (0); 4e: Major negative (--); 4f: Minor positive (+); 4g: Minor positive (+)

Justification: The site is not within 500m of an AQMA. The majority of it is within an area where noise levels at night from roads and railways are below 50 dB and the noise levels as recorded for the 16-hour period between 0700 – 2300 are below 55 dB. The site does not lie within a noise contour associated with Southampton Airport. It is not within 400m of a wastewater treatment works or within 250m of a waste management facility. The site is not within 1,200m of an NHS GP surgery. It is within 301-800m of open space, open country or registered common land. The site contains no open space, open county or registered common land. It is within 201-400m of a public right of way or cycle path.

IIA objective 7: To ensure essential services and facilities and jobs in the District are accessible

Overall effect: Minor negative (-)

Justification: Appraisal criteria and results are the same as shown under SA objective 1: greenhouse gas emissions.

IIA objective 8: To support the sustainable growth of the District's economy

Overall effect: Negligible uncertain (0?)

Justification: The site is not in existing employment use.

IIA objective 9: To support the District's biodiversity and geodiversity

Overall effect: Significant negative (--)

Score by criteria: 9a: Minor negative (-); 9b: Minor negative (-); 9c: Major negative (--); 9d: Negligible (0); 9e: Negligible (0)

Justification: The site is within a SSSI Impact Risk Zone for 'residential' or 'all planning applications'. It is within 500m of a locally designated wildlife site or ancient woodland. It is within a priority habitat. It is not within 100m of a water course. The site does not intersect with a county or local geological site.

IIA objective 10: To conserve and enhance the character and distinctiveness of the District's landscapes.

Overall effect: Negligible uncertain (0?)

Justification: The site has low overall landscape sensitivity.

IIA objective 11: To conserve and enhance the District's historic environment including its setting.

Overall effect: Negligible uncertain (0?)

Justification: The site is rated 'green' for risk of effects on heritage assets.

IIA objective 12: To support the efficient use of the District's resources, including land and minerals

Overall effect: Significant negative (--)

Score by criteria: 12a: Major negative (--); 12b: Negligible (0); 12c: Minor negative (-)

Justification: The majority of the site contains greenfield land. Less than 25% of the site is on Grade 3 agricultural land. A significant proportion of the site ($\geq 25\%$) is within a Mineral Safeguarding Area.

IIA objective 13: To protect the quality and quantity of the District's water resource

Overall effect: Negligible (0)

Justification: The site does not fall within Source Protection Zone 1, 2 or 3, within a drinking water safeguard zone (groundwater), or within a drinking water safeguard zone (surface water).

IIA objective 14: To manage and reduce flood risk from all sources

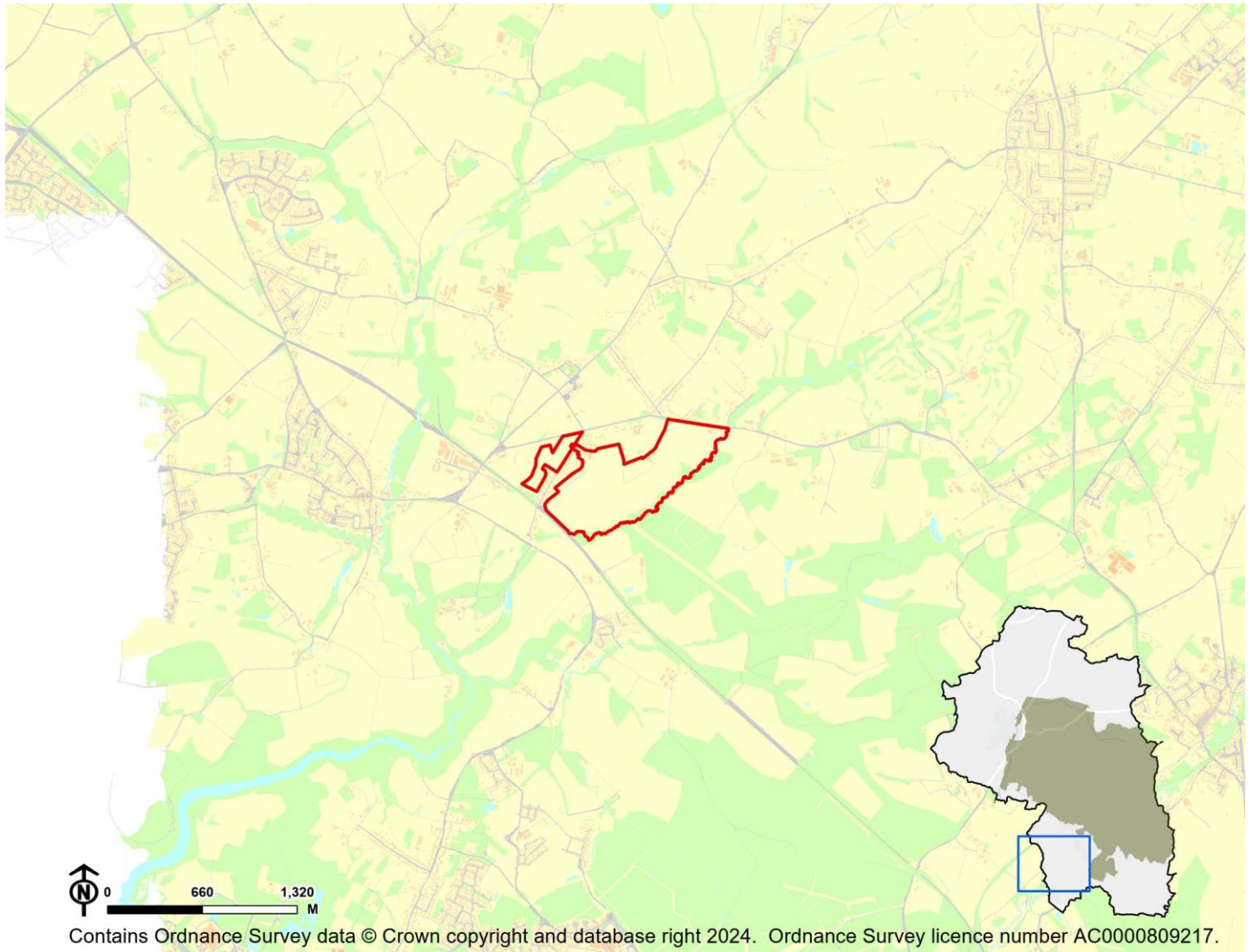
Overall effect: Negligible (0)

Score by criteria: 14a: Negligible (0); 14b: Negligible (0)

Justification: Less than 25% of the site is within flood zone 2 or 3. Less than 25% of the site has a 1 in 100 year or 1 in 30 year risk of surface water flooding.

CU37: Land at Kitnocks Farm, Outlands Lane, Curdridge - Curdridge

Proposed use: Residential use



IIA Objective	Score
IIA1: climate change mitigation	Minor negative (-)
IIA2: travel and air quality	Minor negative (-)
IIA4: health and wellbeing	Minor positive (+)
IIA7: services and facilities	Minor negative (-)
IIA8: economy	Negligible uncertain (0?)
IIA9: biodiversity and geodiversity	Significant negative (--)
IIA10: landscape	Negligible uncertain (0?)
IIA11: historic environment	Negligible uncertain (0?)
IIA12: natural resources	Significant negative (--)
IIA13: water resources	Negligible (0)
IIA14: flood risk	Negligible (0)

IIA objective 1: To minimise the District's contribution to climate change through a reduction of greenhouse gas emissions from all sources and facilitate the aim of carbon neutrality by 2031

Overall effect: Minor negative (-)

Score by criteria: 1a: Major negative (--); 1b: Minor positive (+); 1c: Major negative (--); 1d: Major negative (--); 1e: Major negative (--); 1f: Major positive (++); 1g: Major positive (++); 1h: Major positive (++); 1i: Minor positive (+)

Justification: The site is not within 1,200m of an NHS GP surgery. It is within 401-800m of a primary school. It is not within 2,000m of a secondary school. It is not within 1,200m of a town centre. It is not within 800m of a district or local centre. It is within 500m of a railway station. It is within 300m of a bus stop. It is within 300m of open space, open country or registered common land. The site contains no open space, open county or registered common land. The majority of it is within an area where average commuting distance is in 21-40% range for the plan area.

IIA objective 2: To reduce the need to travel by private vehicle in the District and improve air quality

Overall effect: Minor negative (-)

Justification: Appraisal criteria and results are the same as shown under SA objective 1: greenhouse gas emissions.

IIA objective 4: To improve public health and wellbeing and reduce health inequalities in the District

Overall effect: Minor positive (+)

Score by criteria: 4a: Negligible (0); 4b: Negligible (0); 4c: Negligible (0); 4d: Negligible (0); 4e: Major negative (--); 4f: Major positive (++); 4g: Major positive (++)

Justification: The site is not within 500m of an AQMA. The majority of it is within an area where noise levels at night from roads and railways are below 50 dB and the noise levels as recorded for the 16-hour period between 0700 – 2300 are below 55 dB. The site does not lie within a noise contour associated with Southampton Airport. It is not within 400m of a wastewater treatment works or within 250m of a waste management facility. The site is not within 1,200m of an NHS GP surgery. It is within 300m of open space, open country or registered common land. The site contains no open space, open county or registered common land. It is within 200m of a public right of way or cycle path.

IIA objective 7: To ensure essential services and facilities and jobs in the District are accessible

Overall effect: Minor negative (-)

Justification: Appraisal criteria and results are the same as shown under SA objective 1: greenhouse gas emissions.

IIA objective 8: To support the sustainable growth of the District's economy

Overall effect: Negligible uncertain (0?)

Justification: The site is not in existing employment use.

IIA objective 9: To support the District's biodiversity and geodiversity

Overall effect: Significant negative (--)

Score by criteria: 9a: Minor negative (-); 9b: Major negative (--); 9c: Major negative (--); 9d: Minor negative (-); 9e: Negligible (0)

Justification: The site is within a SSSI Impact Risk Zone for 'residential' or 'all planning applications'. It is within a locally designated wildlife site or ancient woodland. It is within a priority habitat. It is within 100m of a water course. The site does not intersect with a county or local geological site.

IIA objective 10: To conserve and enhance the character and distinctiveness of the District's landscapes.

Overall effect: Negligible uncertain (0?)

Justification: The site has low overall landscape sensitivity.

IIA objective 11: To conserve and enhance the District's historic environment including its setting.

Overall effect: Negligible uncertain (0?)

Justification: The site is rated 'green' for risk of effects on heritage assets.

IIA objective 12: To support the efficient use of the District's resources, including land and minerals

Overall effect: Significant negative (--)

Score by criteria: 12a: Major negative (--); 12b: Minor negative (-); 12c: Minor negative (-)

Justification: The majority of the site contains greenfield land. A significant proportion of the site ($\geq 25\%$) is on Grade 3 agricultural land or less than 25% of the site is on Grade 1 or 2 agricultural land. A significant proportion of the site ($\geq 25\%$) is within a Mineral Safeguarding Area.

IIA objective 13: To protect the quality and quantity of the District's water resource

Overall effect: Negligible (0)

Justification: The site does not fall within Source Protection Zone 1, 2 or 3, within a drinking water safeguard zone (groundwater), or within a drinking water safeguard zone (surface water).

IIA objective 14: To manage and reduce flood risk from all sources

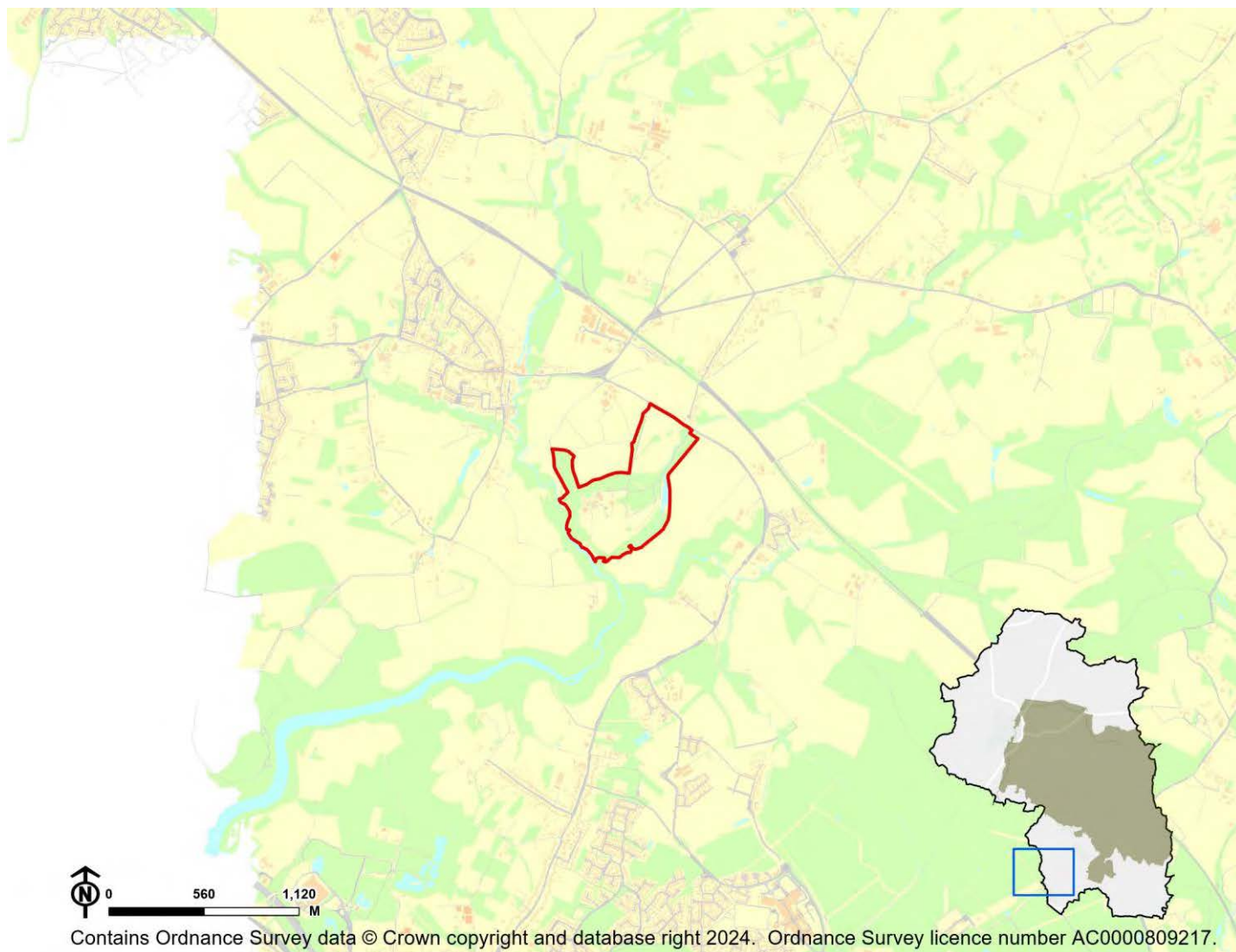
Overall effect: Negligible (0)

Score by criteria: 14a: Negligible (0); 14b: Negligible (0)

Justification: Less than 25% of the site is within flood zone 2 or 3. Less than 25% of the site has a 1 in 100 year or 1 in 30 year risk of surface water flooding.

CU39: YMCA Fairthorne Manor Botley Road Curdridge - Curdridge

Proposed use: Residential use



IIA Objective	Score
IIA1: climate change mitigation	Minor negative (-)
IIA2: travel and air quality	Minor negative (-)
IIA4: health and wellbeing	Minor positive (+)
IIA7: services and facilities	Minor negative (-)
IIA8: economy	Significant negative uncertain (--?)
IIA9: biodiversity and geodiversity	Significant negative (--)
IIA10: landscape	Negligible uncertain (0?)
IIA11: historic environment	Significant negative uncertain (--?)
IIA12: natural resources	Significant negative (--)
IIA13: water resources	Negligible (0)
IIA14: flood risk	Negligible (0)

IIA objective 1: To minimise the District's contribution to climate change through a reduction of greenhouse gas emissions from all sources and facilitate the aim of carbon neutrality by 2031

Overall effect: Minor negative (-)

Score by criteria: 1a: Major negative (--); 1b: Minor negative (-); 1c: Major negative (--); 1d: Major negative (--); 1e: Major negative (--); 1f: Major positive (++); 1g: Major positive (++); 1h: Major positive (++); 1i: Minor positive (+)

Justification: The site is not within 1,200m of an NHS GP surgery. It is within 801-1,200m of a primary school. It is not within 2,000m of a secondary school. It is not within 1,200m of a town centre. It is not within 800m of a district or local centre. It is within 500m of a railway station. It is within 300m of a bus stop. It is within 300m of open space, open country or registered common land. The site contains no open space, open county or registered common land. The majority of it is within an area where average commuting distance is in 21-40% range for the plan area.

IIA objective 2: To reduce the need to travel by private vehicle in the District and improve air quality

Overall effect: Minor negative (-)

Justification: Appraisal criteria and results are the same as shown under SA objective 1: greenhouse gas emissions.

IIA objective 4: To improve public health and wellbeing and reduce health inequalities in the District

Overall effect: Minor positive (+)

Score by criteria: 4a: Negligible (0); 4b: Negligible (0); 4c: Negligible (0); 4d: Negligible (0); 4e: Major negative (--); 4f: Major positive (++); 4g: Minor positive (+)

Justification: The site is not within 500m of an AQMA. The majority of it is within an area where noise levels at night from roads and railways are below 50 dB and the noise levels as recorded for the 16-hour period between 0700 – 2300 are below 55 dB. The site does not lie within a noise contour associated with Southampton Airport. It is not within 400m of a wastewater treatment works or within 250m of a waste management facility. The site is not within 1,200m of an NHS GP surgery. It is within 300m of open space, open country or registered common land. The site contains no open space, open county or registered common land. It is within 201-400m of a public right of way or cycle path.

IIA objective 7: To ensure essential services and facilities and jobs in the District are accessible

Overall effect: Minor negative (-)

Justification: Appraisal criteria and results are the same as shown under SA objective 1: greenhouse gas emissions.

IIA objective 8: To support the sustainable growth of the District's economy

Overall effect: Significant negative uncertain (--?)

Justification: The site is in existing employment use.

IIA objective 9: To support the District's biodiversity and geodiversity

Overall effect: Significant negative (--)

Score by criteria: 9a: Major negative (--); 9b: Major negative (--); 9c: Major negative (--); 9d: Minor negative (-); 9e: Negligible (0)

Justification: The site is within an internationally or nationally designated biodiversity site. It is within a locally designated wildlife site or ancient woodland. It is within a priority habitat. It is within 100m of a water course. The site does not intersect with a county or local geological site.

IIA objective 10: To conserve and enhance the character and distinctiveness of the District's landscapes.

Overall effect: Negligible uncertain (0?)

Justification: The site has low overall landscape sensitivity.

IIA objective 11: To conserve and enhance the District's historic environment including its setting.

Overall effect: Significant negative uncertain (--?)

Justification: The site is rated 'red' for risk of effects on heritage assets.

IIA objective 12: To support the efficient use of the District's resources, including land and minerals

Overall effect: Significant negative (--)

Score by criteria: 12a: Major negative (--); 12b: Minor negative (-); 12c: Minor negative (-)

Justification: The majority of the site contains greenfield land. A significant proportion of the site ($\geq 25\%$) is on Grade 3 agricultural land or less than 25% of the site is on Grade 1 or 2 agricultural land. A significant proportion of the site ($\geq 25\%$) is within a Mineral Safeguarding Area.

IIA objective 13: To protect the quality and quantity of the District's water resource

Overall effect: Negligible (0)

Justification: The site does not fall within Source Protection Zone 1, 2 or 3, within a drinking water safeguard zone (groundwater), or within a drinking water safeguard zone (surface water).

IIA objective 14: To manage and reduce flood risk from all sources

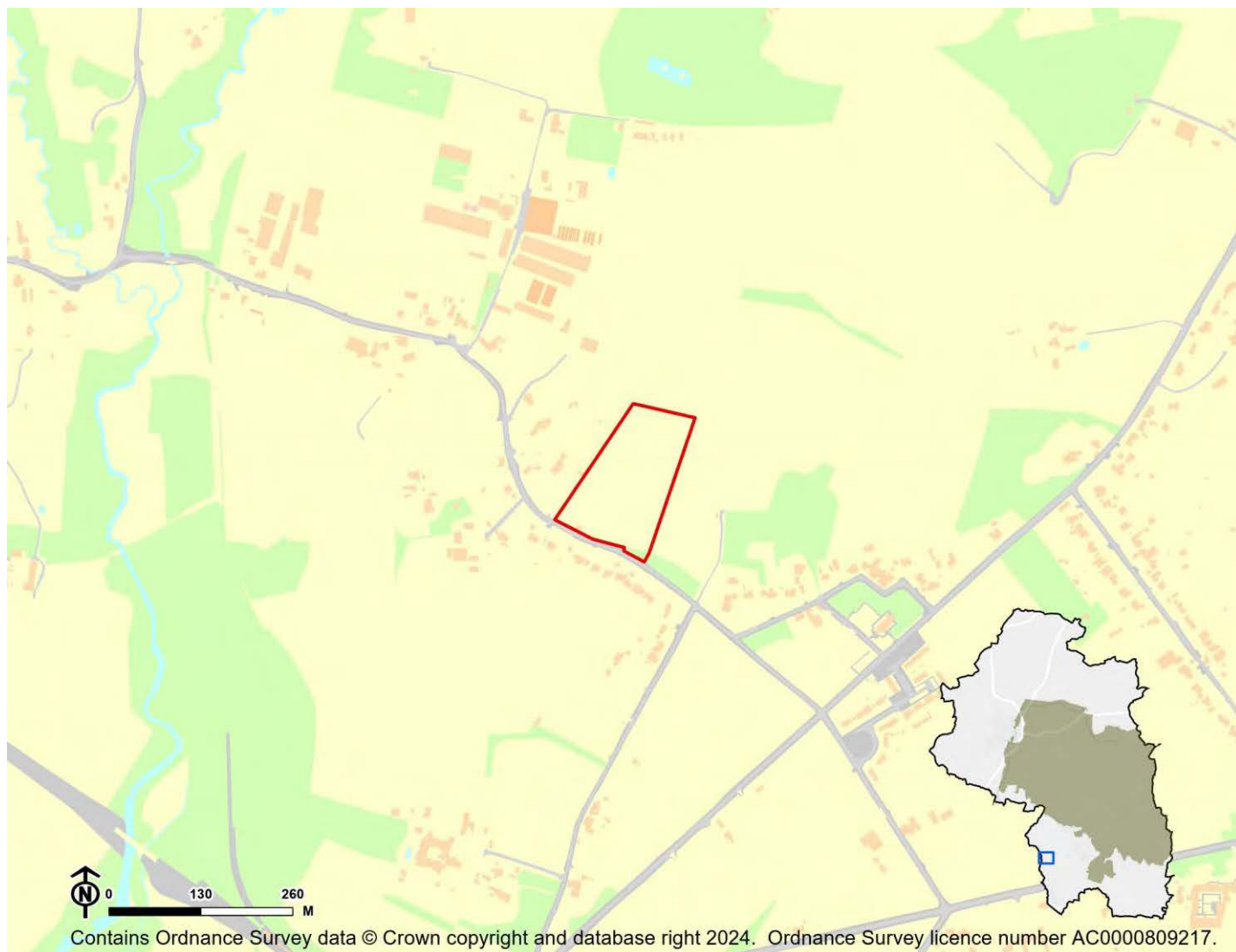
Overall effect: Negligible (0)

Score by criteria: 14a: Negligible (0); 14b: Negligible (0)

Justification: Less than 25% of the site is within flood zone 2 or 3. Less than 25% of the site has a 1 in 100 year or 1 in 30 year risk of surface water flooding.

CU40: Land at Wangfield Lane, Curdridge - Curdridge

Proposed use: Residential use



IIA Objective	Score
IIA1: climate change mitigation	Minor negative (-)
IIA2: travel and air quality	Minor negative (-)
IIA4: health and wellbeing	Minor positive (+)
IIA7: services and facilities	Minor negative (-)
IIA8: economy	Negligible uncertain (0?)
IIA9: biodiversity and geodiversity	Significant negative (--)
IIA10: landscape	Negligible uncertain (0?)
IIA11: historic environment	Negligible uncertain (0?)
IIA12: natural resources	Significant negative (--)
IIA13: water resources	Negligible (0)
IIA14: flood risk	Negligible (0)

IIA objective 1: To minimise the District's contribution to climate change through a reduction of greenhouse gas emissions from all sources and facilitate the aim of carbon neutrality by 2031

Overall effect: Minor negative (-)

Score by criteria: 1a: Major negative (--); 1b: Major positive (++); 1c: Major negative (--); 1d: Major negative (--); 1e: Major negative (--); 1f: Minor positive (+); 1g: Minor positive (+); 1h: Major positive (++); 1i: Minor positive (+)

Justification: The site is not within 1,200m of an NHS GP surgery. It is within 400m of a primary school. It is not within 2,000m of a secondary school. It is not within 1,200m of a town centre. It is not within 800m of a district or local centre. It is within 501-1,000m of a railway station. It is within 301-600m of a bus stop. It is within 300m of open space, open country or registered common land. The site contains no open space, open county or registered common land. The majority of it is within an area where average commuting distance is in 21-40% range for the plan area.

IIA objective 2: To reduce the need to travel by private vehicle in the District and improve air quality

Overall effect: Minor negative (-)

Justification: Appraisal criteria and results are the same as shown under SA objective 1: greenhouse gas emissions.

IIA objective 4: To improve public health and wellbeing and reduce health inequalities in the District

Overall effect: Minor positive (+)

Score by criteria: 4a: Negligible (0); 4b: Negligible (0); 4c: Negligible (0); 4d: Negligible (0); 4e: Major negative (--); 4f: Major positive (++); 4g: Minor positive (+)

Justification: The site is not within 500m of an AQMA. The majority of it is within an area where noise levels at night from roads and railways are below 50 dB and the noise levels as recorded for the 16-hour period between 0700 – 2300 are below 55 dB. The site does not lie within a noise contour associated with Southampton Airport. It is not within 400m of a wastewater treatment works or within 250m of a waste management facility. The site is not within 1,200m of an NHS GP surgery. It is within 300m of open space, open country or registered common land. The site contains no open space, open county or registered common land. It is within 201-400m of a public right of way or cycle path.

IIA objective 7: To ensure essential services and facilities and jobs in the District are accessible

Overall effect: Minor negative (-)

Justification: Appraisal criteria and results are the same as shown under SA objective 1: greenhouse gas emissions.

IIA objective 8: To support the sustainable growth of the District's economy

Overall effect: Negligible uncertain (0?)

Justification: The site is not in existing employment use.

IIA objective 9: To support the District's biodiversity and geodiversity

Overall effect: Significant negative (--)

Score by criteria: 9a: Minor negative (-); 9b: Minor negative (-); 9c: Major negative (--); 9d: Negligible (0); 9e: Negligible (0)

Justification: The site is within a SSSI Impact Risk Zone for 'residential' or 'all planning applications'. It is within 500m of a locally designated wildlife site or ancient woodland. It is within a priority habitat. It is not within 100m of a water course. The site does not intersect with a county or local geological site.

IIA objective 10: To conserve and enhance the character and distinctiveness of the District's landscapes.

Overall effect: Negligible uncertain (0?)

Justification: The site has low overall landscape sensitivity.

IIA objective 11: To conserve and enhance the District's historic environment including its setting.

Overall effect: Negligible uncertain (0?)

Justification: The site is rated 'green' for risk of effects on heritage assets.

IIA objective 12: To support the efficient use of the District's resources, including land and minerals

Overall effect: Significant negative (--)

Score by criteria: 12a: Major negative (--); 12b: Minor negative (-); 12c: Minor negative (-)

Justification: The majority of the site contains greenfield land. A significant proportion of the site ($\geq 25\%$) is on Grade 3 agricultural land or less than 25% of the site is on Grade 1 or 2 agricultural land. A significant proportion of the site ($\geq 25\%$) is within a Mineral Safeguarding Area.

IIA objective 13: To protect the quality and quantity of the District's water resource

Overall effect: Negligible (0)

Justification: The site does not fall within Source Protection Zone 1, 2 or 3, within a drinking water safeguard zone (groundwater), or within a drinking water safeguard zone (surface water).

IIA objective 14: To manage and reduce flood risk from all sources

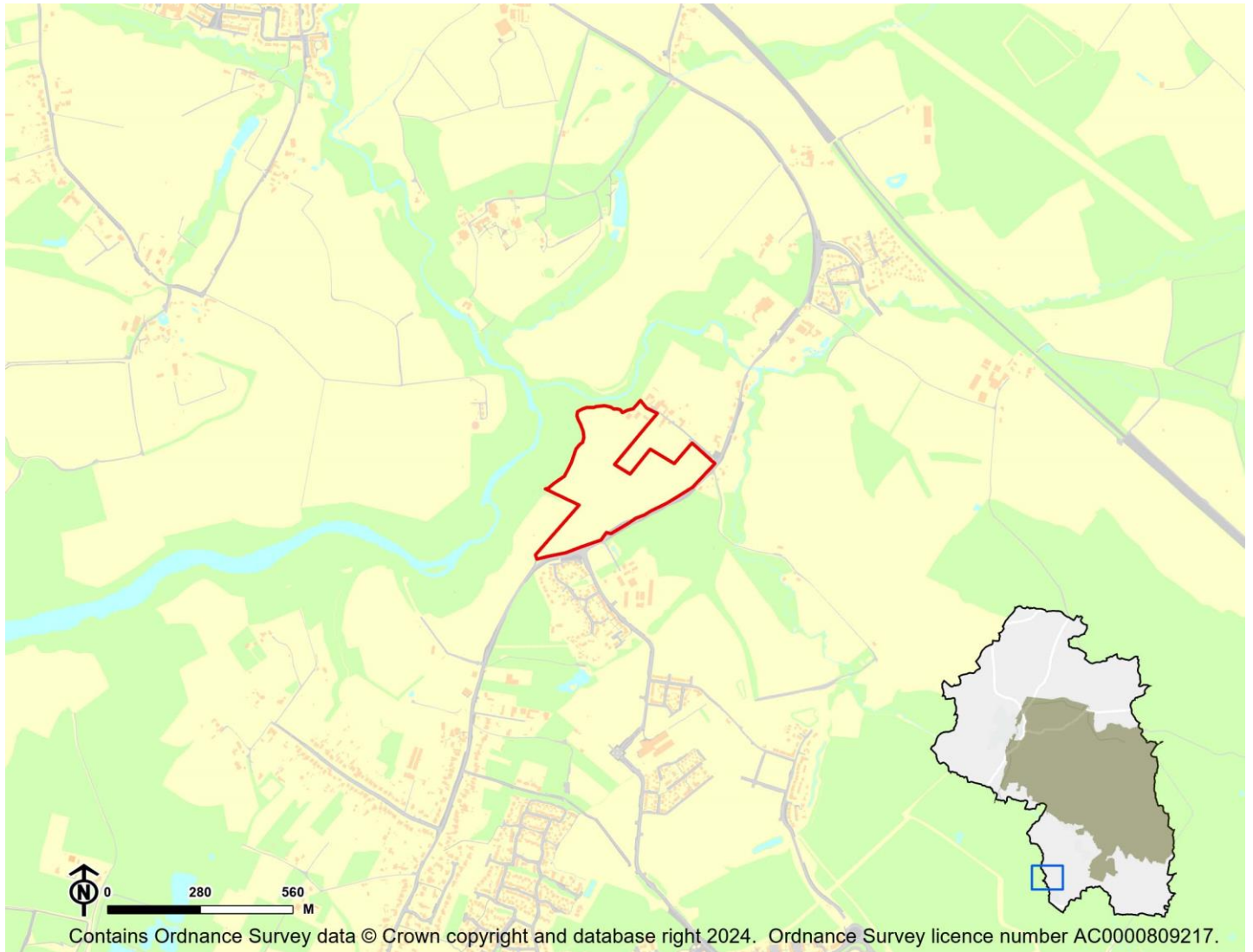
Overall effect: Negligible (0)

Score by criteria: 14a: Negligible (0); 14b: Negligible (0)

Justification: Less than 25% of the site is within flood zone 2 or 3. Less than 25% of the site has a 1 in 100 year or 1 in 30 year risk of surface water flooding.

CU42: Land adjacent to Harmsworth Farm, Botley Road, Southampton - Curdridge

Proposed use: Residential use



IIA Objective	Score
IIA1: climate change mitigation	Minor negative (-)
IIA2: travel and air quality	Minor negative (-)
IIA4: health and wellbeing	Negligible (0)
IIA7: services and facilities	Minor negative (-)
IIA8: economy	Negligible uncertain (0?)
IIA9: biodiversity and geodiversity	Significant negative (--)
IIA10: landscape	Minor negative uncertain (-?)
IIA11: historic environment	Negligible uncertain (0?)
IIA12: natural resources	Significant negative (--)
IIA13: water resources	Negligible (0)
IIA14: flood risk	Negligible (0)

IIA objective 1: To minimise the District's contribution to climate change through a reduction of greenhouse gas emissions from all sources and facilitate the aim of carbon neutrality by 2031

Overall effect: Minor negative (-)

Score by criteria: 1a: Major negative (--); 1b: Minor positive (+); 1c: Major negative (--); 1d: Major negative (--); 1e: Major negative (--); 1f: Minor negative (-); 1g: Major positive (++); 1h: Minor positive (+); 1i: Minor positive (+)

Justification: The site is not within 1,200m of an NHS GP surgery. It is within 401-800m of a primary school. It is not within 2,000m of a secondary school. It is not within 1,200m of a town centre. It is not within 800m of a district or local centre. It is within 1,000-2,000m of a railway station. It is within 300m of a bus stop. It is within 300m of open space, open country or registered common land. Less than 25% of the site contains open space, open country or registered common land, which could be lost to development. The majority of it is within an area where average commuting distance is in 21-40% range for the plan area.

IIA objective 2: To reduce the need to travel by private vehicle in the District and improve air quality

Overall effect: Minor negative (-)

Justification: Appraisal criteria and results are the same as shown under SA objective 1: greenhouse gas emissions.

IIA objective 4: To improve public health and wellbeing and reduce health inequalities in the District

Overall effect: Negligible (0)

Score by criteria: 4a: Negligible (0); 4b: Minor negative (-); 4c: Negligible (0); 4d: Negligible (0); 4e: Major negative (--); 4f: Minor positive (+); 4g: Major positive (++)

Justification: The site is not within 500m of an AQMA. The majority of it is within an area where noise levels at night from roads and railways are above 50 dB or the noise levels as recorded for the 16-hour period between 0700 – 2300 are above 55 dB. The site does not lie within a noise contour associated with Southampton Airport. It is not within 400m of a wastewater treatment works or within 250m of a waste management facility. The site is not within 1,200m of an NHS GP surgery. It is within 300m of open space, open country or registered common land. Less than 25% of the site contains open space, open country or registered common land, which could be lost to development. It is within 200m of a public right of way or cycle path.

IIA objective 7: To ensure essential services and facilities and jobs in the District are accessible

Overall effect: Minor negative (-)

Justification: Appraisal criteria and results are the same as shown under SA objective 1: greenhouse gas emissions.

IIA objective 8: To support the sustainable growth of the District's economy

Overall effect: Negligible uncertain (0?)

Justification: The site is not in existing employment use.

IIA objective 9: To support the District's biodiversity and geodiversity

Overall effect: Significant negative (--)

Score by criteria: 9a: Major negative (--); 9b: Minor negative (-); 9c: Major negative (--); 9d: Minor negative (-); 9e: Negligible (0)

Justification: The site is within an internationally or nationally designated biodiversity site. It is within 500m of a locally designated wildlife site or ancient woodland. It is within a priority habitat. It is within 100m of a water course. The site does not intersect with a county or local geological site.

IIA objective 10: To conserve and enhance the character and distinctiveness of the District's landscapes.

Overall effect: Minor negative uncertain (-?)

Justification: The site has medium or higher overall landscape sensitivity

IIA objective 11: To conserve and enhance the District's historic environment including its setting.

Overall effect: Negligible uncertain (0?)

Justification: The site is rated 'green' for risk of effects on heritage assets.

IIA objective 12: To support the efficient use of the District's resources, including land and minerals

Overall effect: Significant negative (--)

Score by criteria: 12a: Major negative (--); 12b: Minor negative (-); 12c: Negligible (0)

Justification: The majority of the site contains greenfield land. A significant proportion of the site (>=25%) is on Grade 3 agricultural land or less than 25% of the site is on Grade 1 or 2 agricultural land. Less than 25% of the site is within a Mineral Safeguarding Area.

IIA objective 13: To protect the quality and quantity of the District's water resource

Overall effect: Negligible (0)

Justification: The site does not fall within Source Protection Zone 1, 2 or 3, within a drinking water safeguard zone (groundwater), or within a drinking water safeguard zone (surface water).

IIA objective 14: To manage and reduce flood risk from all sources

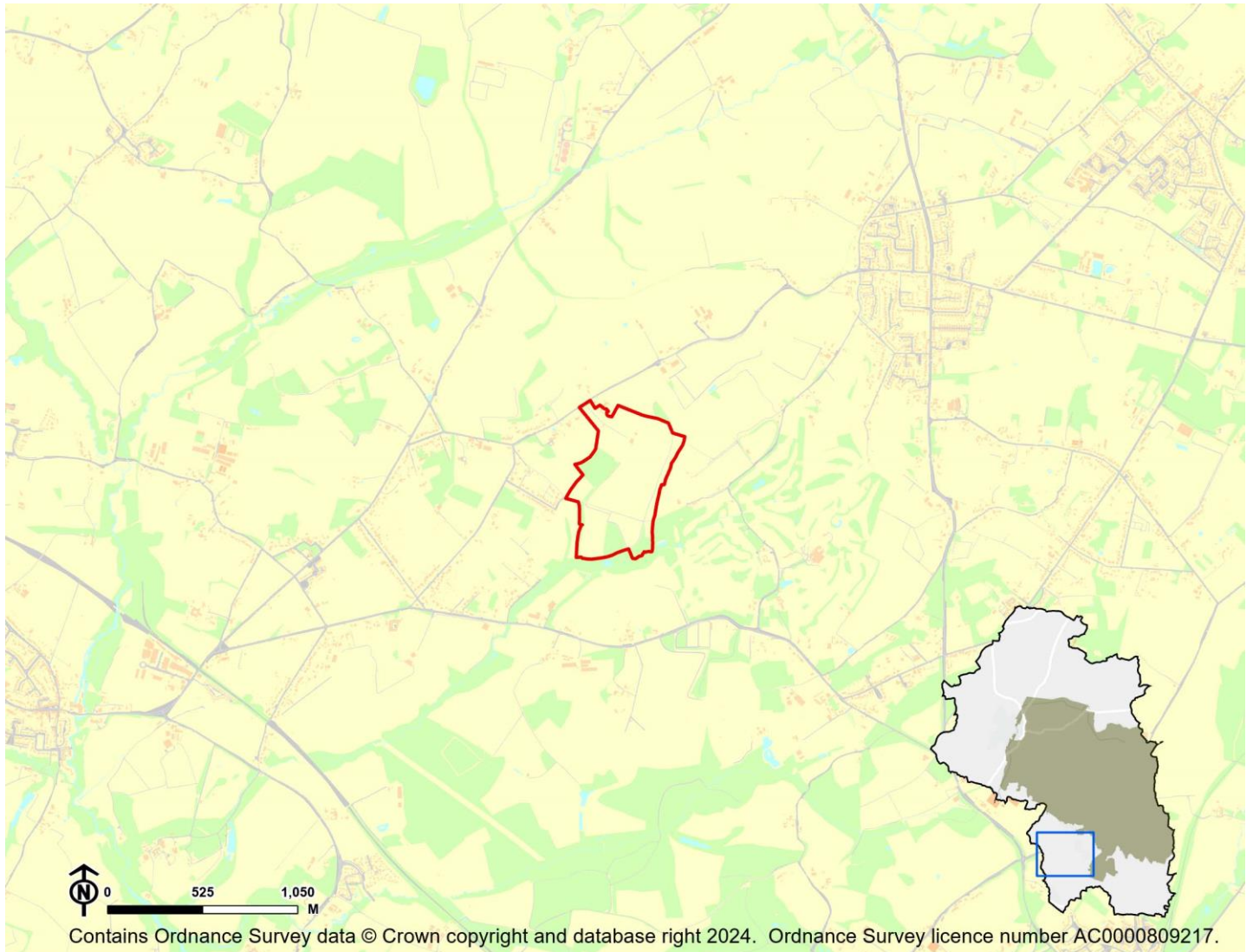
Overall effect: Negligible (0)

Score by criteria: 14a: Negligible (0); 14b: Negligible (0)

Justification: Less than 25% of the site is within flood zone 2 or 3. Less than 25% of the site has a 1 in 100 year or 1 in 30 year risk of surface water flooding.

CU43: Land at Poplars Farm, Curdridge - Curdridge

Proposed use: Residential use



IIA Objective	Score
IIA1: climate change mitigation	Minor negative (-)
IIA2: travel and air quality	Minor negative (-)
IIA4: health and wellbeing	Minor positive (+)
IIA7: services and facilities	Minor negative (-)
IIA8: economy	Negligible uncertain (0?)
IIA9: biodiversity and geodiversity	Significant negative (--)
IIA10: landscape	Minor negative uncertain (-?)
IIA11: historic environment	Minor negative uncertain (-?)
IIA12: natural resources	Significant negative (--)
IIA13: water resources	Negligible (0)
IIA14: flood risk	Negligible (0)

IIA objective 1: To minimise the District's contribution to climate change through a reduction of greenhouse gas emissions from all sources and facilitate the aim of carbon neutrality by 2031

Overall effect: Minor negative (-)

Score by criteria: 1a: Major negative (--); 1b: Major negative (--); 1c: Major negative (--); 1d: Major negative (--); 1e: Major negative (--); 1f: Major negative (--); 1g: Major positive (++); 1h: Minor positive (+); 1i: Minor positive (+)

Justification: The site is not within 1,200m of an NHS GP surgery. It is not within 1,200m of a primary school. It is not within 2,000m of a secondary school. It is not within 1,200m of a town centre. It is not within 800m of a district or local centre. It is not within 2,000m of a railway station. It is within 300m of a bus stop. It is within 301-800m of open space, open country or registered common land. The site contains no open space, open county or registered common land. The majority of it is within an area where average commuting distance is in 21-40% range for the plan area.

IIA objective 2: To reduce the need to travel by private vehicle in the District and improve air quality

Overall effect: Minor negative (-)

Justification: Appraisal criteria and results are the same as shown under SA objective 1: greenhouse gas emissions.

IIA objective 4: To improve public health and wellbeing and reduce health inequalities in the District

Overall effect: Minor positive (+)

Score by criteria: 4a: Negligible (0); 4b: Negligible (0); 4c: Negligible (0); 4d: Negligible (0); 4e: Major negative (--); 4f: Minor positive (+); 4g: Major positive (++)

Justification: The site is not within 500m of an AQMA. The majority of it is within an area where noise levels at night from roads and railways are below 50 dB and the noise levels as recorded for the 16-hour period between 0700 – 2300 are below 55 dB. The site does not lie within a noise contour associated with Southampton Airport. It is not within 400m of a wastewater treatment works or within 250m of a waste management facility. The site is not within 1,200m of an NHS GP surgery. It is within 301-800m of open space, open country or registered common land. The site contains no open space, open county or registered common land. It is within 200m of a public right of way or cycle path.

IIA objective 7: To ensure essential services and facilities and jobs in the District are accessible

Overall effect: Minor negative (-)

Justification: Appraisal criteria and results are the same as shown under SA objective 1: greenhouse gas emissions.

IIA objective 8: To support the sustainable growth of the District's economy

Overall effect: Negligible uncertain (0?)

Justification: The site is not in existing employment use.

IIA objective 9: To support the District's biodiversity and geodiversity

Overall effect: Significant negative (--)

Score by criteria: 9a: Minor negative (-); 9b: Major negative (--); 9c: Major negative (--); 9d: Minor negative (-); 9e: Negligible (0)

Justification: The site is within a SSSI Impact Risk Zone for 'residential' or 'all planning applications'. It is within a locally designated wildlife site or ancient woodland. It is within a priority habitat. It is within 100m of a water course. The site does not intersect with a county or local geological site.

IIA objective 10: To conserve and enhance the character and distinctiveness of the District's landscapes.

Overall effect: Minor negative uncertain (-?)

Justification: The site has medium or higher overall landscape sensitivity

IIA objective 11: To conserve and enhance the District's historic environment including its setting.

Overall effect: Minor negative uncertain (-?)

Justification: The site is rated 'amber' for risk of effects on heritage assets.

IIA objective 12: To support the efficient use of the District's resources, including land and minerals

Overall effect: Significant negative (--)

Score by criteria: 12a: Major negative (--); 12b: Major negative (--); 12c: Minor negative (-)

Justification: The majority of the site contains greenfield land. A significant proportion of the site ($\geq 25\%$) is on Grade 1 or 2 agricultural land. A significant proportion of the site ($\geq 25\%$) is within a Mineral Safeguarding Area.

IIA objective 13: To protect the quality and quantity of the District's water resource

Overall effect: Negligible (0)

Justification: The site does not fall within Source Protection Zone 1, 2 or 3, within a drinking water safeguard zone (groundwater), or within a drinking water safeguard zone (surface water).

IIA objective 14: To manage and reduce flood risk from all sources

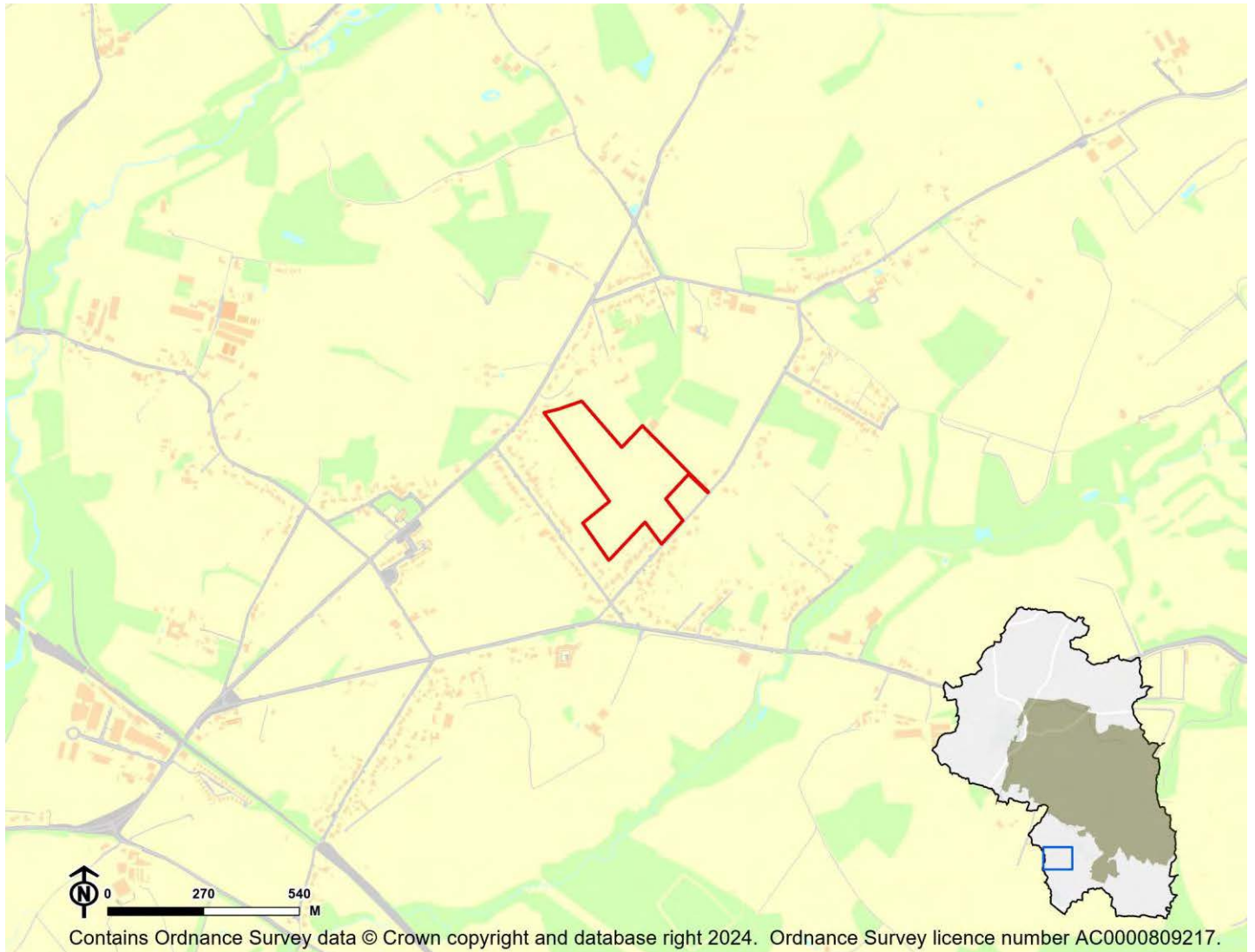
Overall effect: Negligible (0)

Score by criteria: 14a: Negligible (0); 14b: Negligible (0)

Justification: Less than 25% of the site is within flood zone 2 or 3. Less than 25% of the site has a 1 in 100 year or 1 in 30 year risk of surface water flooding.

CU44: Summerlands Farm Lockhams Road Curdridge - Curdridge

Proposed use: Residential use



IIA Objective	Score
IIA1: climate change mitigation	Minor negative (-)
IIA2: travel and air quality	Minor negative (-)
IIA4: health and wellbeing	Minor negative (-)
IIA7: services and facilities	Minor negative (-)
IIA8: economy	Negligible uncertain (0?)
IIA9: biodiversity and geodiversity	Significant negative (--)
IIA10: landscape	Negligible uncertain (0?)
IIA11: historic environment	Negligible uncertain (0?)
IIA12: natural resources	Significant negative (--)
IIA13: water resources	Negligible (0)
IIA14: flood risk	Negligible (0)

IIA objective 1: To minimise the District's contribution to climate change through a reduction of greenhouse gas emissions from all sources and facilitate the aim of carbon neutrality by 2031

Overall effect: Minor negative (-)

Score by criteria: 1a: Major negative (--); 1b: Minor positive (+); 1c: Major negative (--); 1d: Major negative (--); 1e: Major negative (--); 1f: Minor negative (-); 1g: Major positive (++); 1h: Minor positive (+); 1i: Minor positive (+)

Justification: The site is not within 1,200m of an NHS GP surgery. It is within 401-800m of a primary school. It is not within 2,000m of a secondary school. It is not within 1,200m of a town centre. It is not within 800m of a district or local centre. It is within 1,000-2,000m of a railway station. It is within 300m of a bus stop. It is within 301-800m of open space, open country or registered common land. The site contains no open space, open county or registered common land. The majority of it is within an area where average commuting distance is in 21-40% range for the plan area.

IIA objective 2: To reduce the need to travel by private vehicle in the District and improve air quality

Overall effect: Minor negative (-)

Justification: Appraisal criteria and results are the same as shown under SA objective 1: greenhouse gas emissions.

IIA objective 4: To improve public health and wellbeing and reduce health inequalities in the District

Overall effect: Minor negative (-)

Score by criteria: 4a: Negligible (0); 4b: Negligible (0); 4c: Negligible (0); 4d: Negligible (0); 4e: Major negative (--); 4f: Minor positive (+); 4g: Minor negative (-)

Justification: The site is not within 500m of an AQMA. The majority of it is within an area where noise levels at night from roads and railways are below 50 dB and the noise levels as recorded for the 16-hour period between 0700 – 2300 are below 55 dB. The site does not lie within a noise contour associated with Southampton Airport. It is not within 400m of a wastewater treatment works or within 250m of a waste management facility. The site is not within 1,200m of an NHS GP surgery. It is within 301-800m of open space, open country or registered common land. The site contains no open space, open county or registered common land. It is within 401-800m of a public right of way or cycle path.

IIA objective 7: To ensure essential services and facilities and jobs in the District are accessible

Overall effect: Minor negative (-)

Justification: Appraisal criteria and results are the same as shown under SA objective 1: greenhouse gas emissions.

IIA objective 8: To support the sustainable growth of the District's economy

Overall effect: Negligible uncertain (0?)

Justification: The site is not in existing employment use.

IIA objective 9: To support the District's biodiversity and geodiversity

Overall effect: Significant negative (--)

Score by criteria: 9a: Minor negative (-); 9b: Minor negative (-); 9c: Minor negative (-); 9d: Negligible (0); 9e: Negligible (0)

Justification: The site is within a SSSI Impact Risk Zone for 'residential' or 'all planning applications'. It is within 500m of a locally designated wildlife site or ancient woodland. It is within 200m of a priority habitat. It is not within 100m of a water course. The site does not intersect with a county or local geological site.

IIA objective 10: To conserve and enhance the character and distinctiveness of the District's landscapes.

Overall effect: Negligible uncertain (0?)

Justification: The site has low overall landscape sensitivity.

IIA objective 11: To conserve and enhance the District's historic environment including its setting.

Overall effect: Negligible uncertain (0?)

Justification: The site is rated 'green' for risk of effects on heritage assets.

IIA objective 12: To support the efficient use of the District's resources, including land and minerals

Overall effect: Significant negative (--)

Score by criteria: 12a: Major negative (--); 12b: Minor negative (-); 12c: Minor negative (-)

Justification: The majority of the site contains greenfield land. A significant proportion of the site ($\geq 25\%$) is on Grade 3 agricultural land or less than 25% of the site is on Grade 1 or 2 agricultural land. A significant proportion of the site ($\geq 25\%$) is within a Mineral Safeguarding Area.

IIA objective 13: To protect the quality and quantity of the District's water resource

Overall effect: Negligible (0)

Justification: The site does not fall within Source Protection Zone 1, 2 or 3, within a drinking water safeguard zone (groundwater), or within a drinking water safeguard zone (surface water).

IIA objective 14: To manage and reduce flood risk from all sources

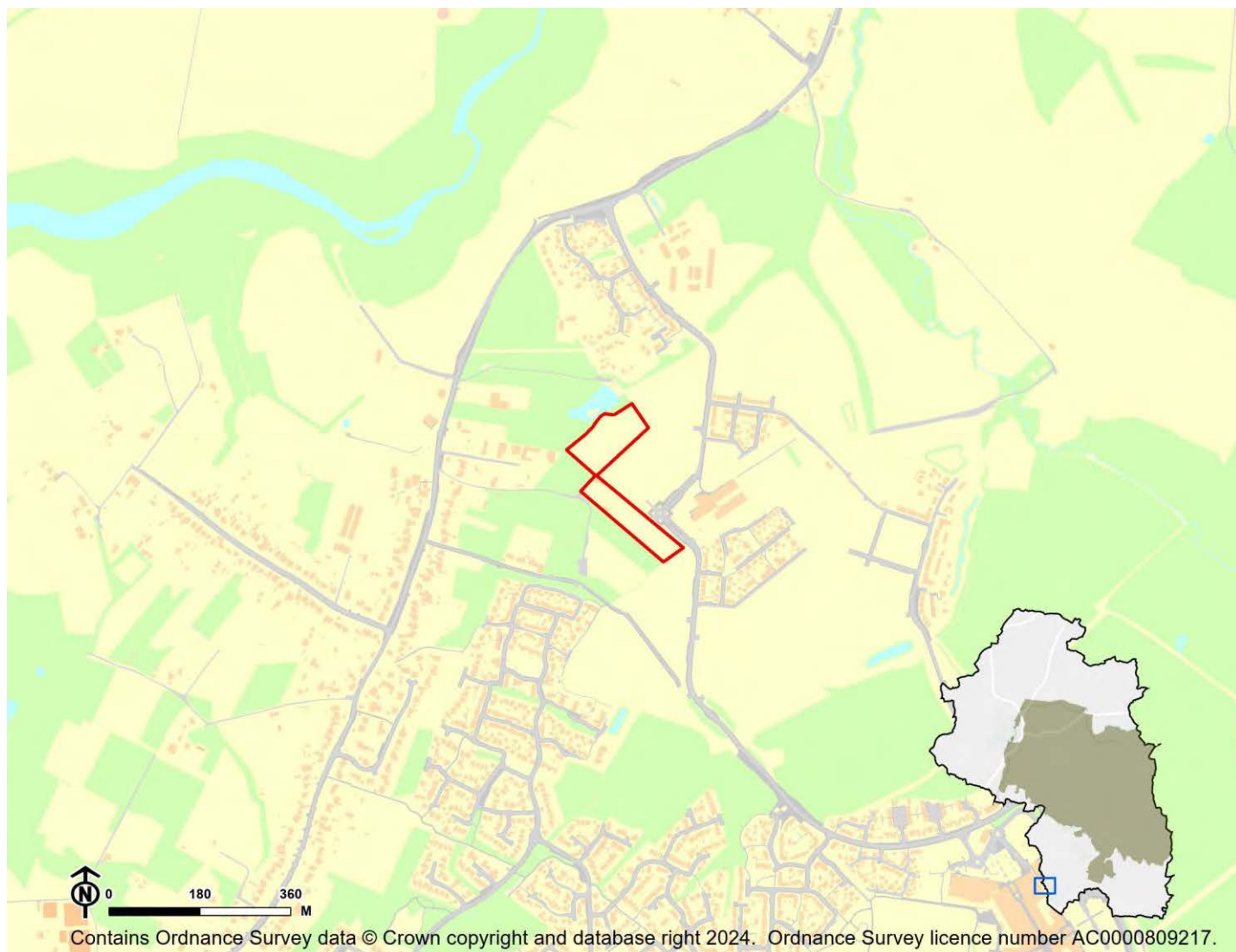
Overall effect: Negligible (0)

Score by criteria: 14a: Negligible (0); 14b: Negligible (0)

Justification: Less than 25% of the site is within flood zone 2 or 3. Less than 25% of the site has a 1 in 100 year or 1 in 30 year risk of surface water flooding.

CU45: Land off Whiteley Lane D - Curdridge

Proposed use: Residential use



IIA Objective	Score
IIA1: climate change mitigation	Minor positive (+)
IIA2: travel and air quality	Minor positive (+)
IIA4: health and wellbeing	Minor positive (+)
IIA7: services and facilities	Minor positive (+)
IIA8: economy	Negligible uncertain (0?)
IIA9: biodiversity and geodiversity	Significant negative (--)
IIA10: landscape	Negligible uncertain (0?)
IIA11: historic environment	Negligible uncertain (0?)
IIA12: natural resources	Significant negative (--)
IIA13: water resources	Negligible (0)
IIA14: flood risk	Negligible (0)

IIA objective 1: To minimise the District's contribution to climate change through a reduction of greenhouse gas emissions from all sources and facilitate the aim of carbon neutrality by 2031

Overall effect: Minor positive (+)

Score by criteria: 1a: Major negative (--); 1b: Major positive (++); 1c: Major negative (--); 1d: Minor positive (+); 1e: Major negative (--); 1f: Minor negative (-); 1g: Major positive (++); 1h: Major positive (++); 1i: Minor positive (+)

Justification: The site is not within 1,200m of an NHS GP surgery. It is within 400m of a primary school. It is not within 2,000m of a secondary school. It is within 401-800m of a town centre. It is not within 800m of a district or local centre. It is within 1,000-2,000m of a railway station. It is within 300m of a bus stop. It is within 300m of open space, open country or registered common land. The site contains no open space, open county or registered common land. The majority of it is within an area where average commuting distance is in 21-40% range for the plan area.

IIA objective 2: To reduce the need to travel by private vehicle in the District and improve air quality

Overall effect: Minor positive (+)

Justification: Appraisal criteria and results are the same as shown under SA objective 1: greenhouse gas emissions.

IIA objective 4: To improve public health and wellbeing and reduce health inequalities in the District

Overall effect: Minor positive (+)

Score by criteria: 4a: Negligible (0); 4b: Negligible (0); 4c: Negligible (0); 4d: Negligible (0); 4e: Major negative (--); 4f: Major positive (++); 4g: Major positive (++)

Justification: The site is not within 500m of an AQMA. The majority of it is within an area where noise levels at night from roads and railways are below 50 dB and the noise levels as recorded for the 16-hour period between 0700 – 2300 are below 55 dB. The site does not lie within a noise contour associated with Southampton Airport. It is not within 400m of a wastewater treatment works or within 250m of a waste management facility. The site is not within 1,200m of an NHS GP surgery. It is within 300m of open space, open country or registered common land. The site contains no open space, open county or registered common land. It is within 200m of a public right of way or cycle path.

IIA objective 7: To ensure essential services and facilities and jobs in the District are accessible

Overall effect: Minor positive (+)

Justification: Appraisal criteria and results are the same as shown under SA objective 1: greenhouse gas emissions.

IIA objective 8: To support the sustainable growth of the District's economy

Overall effect: Negligible uncertain (0?)

Justification: The site is not in existing employment use.

IIA objective 9: To support the District's biodiversity and geodiversity

Overall effect: Significant negative (--)

Score by criteria: 9a: Minor negative (-); 9b: Minor negative (-); 9c: Major negative (--); 9d: Negligible (0); 9e: Negligible (0)

Justification: The site is within a SSSI Impact Risk Zone for 'residential' or 'all planning applications'. It is within 500m of a locally designated wildlife site or ancient woodland. It is within a priority habitat. It is not within 100m of a water course. The site does not intersect with a county or local geological site.

IIA objective 10: To conserve and enhance the character and distinctiveness of the District's landscapes.

Overall effect: Negligible uncertain (0?)

Justification: The site has low overall landscape sensitivity.

IIA objective 11: To conserve and enhance the District's historic environment including its setting.

Overall effect: Negligible uncertain (0?)

Justification: The site is rated 'green' for risk of effects on heritage assets.

IIA objective 12: To support the efficient use of the District's resources, including land and minerals

Overall effect: Significant negative (--)

Score by criteria: 12a: Major negative (--); 12b: Minor negative (-); 12c: Negligible (0)

Justification: The majority of the site contains greenfield land. A significant proportion of the site ($\geq 25\%$) is on Grade 3 agricultural land or less than 25% of the site is on Grade 1 or 2 agricultural land. Less than 25% of the site is within a Mineral Safeguarding Area.

IIA objective 13: To protect the quality and quantity of the District's water resource

Overall effect: Negligible (0)

Justification: The site does not fall within Source Protection Zone 1, 2 or 3, within a drinking water safeguard zone (groundwater), or within a drinking water safeguard zone (surface water).

IIA objective 14: To manage and reduce flood risk from all sources

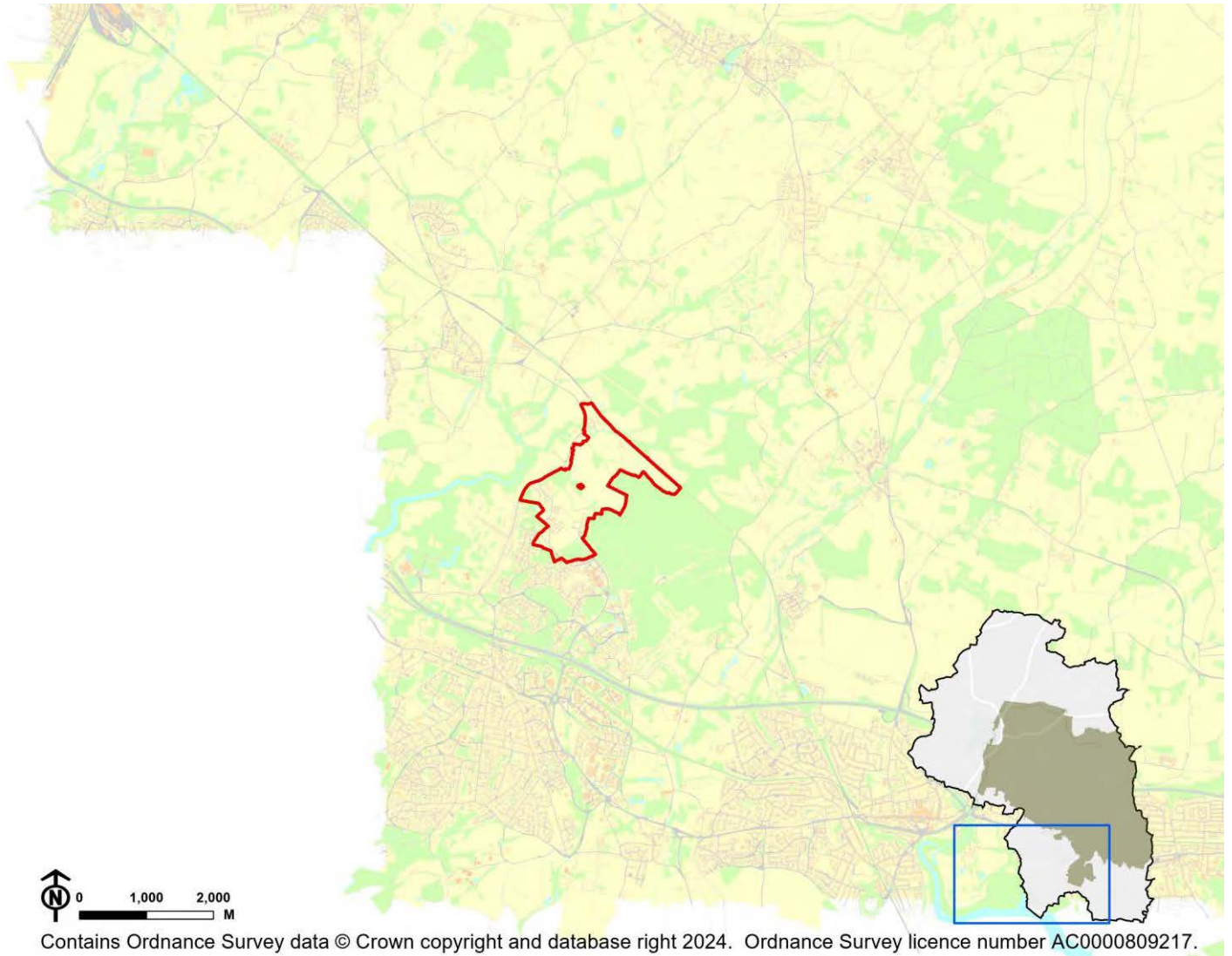
Overall effect: Negligible (0)

Score by criteria: 14a: Negligible (0); 14b: Negligible (0)

Justification: Less than 25% of the site is within flood zone 2 or 3. Less than 25% of the site has a 1 in 100 year or 1 in 30 year risk of surface water flooding.

CU46: North Whiteley - Curdridge

Proposed use: Mixed use



IIA Objective	Score
IIA1: climate change mitigation	Minor negative (-)
IIA2: travel and air quality	Minor negative (-)
IIA4: health and wellbeing	Minor positive (+)
IIA7: services and facilities	Minor negative (-)
IIA8: economy	Negligible uncertain (0?)
IIA9: biodiversity and geodiversity	Significant negative (--)
IIA10: landscape	Negligible uncertain (0?)
IIA11: historic environment	Negligible uncertain (0?)
IIA12: natural resources	Significant negative (--)
IIA13: water resources	Negligible (0)
IIA14: flood risk	Negligible (0)

IIA objective 1: To minimise the District's contribution to climate change through a reduction of greenhouse gas emissions from all sources and facilitate the aim of carbon neutrality by 2031

Overall effect: Minor negative (-)

Score by criteria: 1a: Minor negative (-); 1b: Major negative (--); 1c: Major negative (--); 1d: Major positive (++); 1e: Major negative (--); 1f: Minor negative (-); 1g: Major positive (++); 1h: Minor positive (+); 1i: Minor positive (+)

Justification: The site is within 801-1,200m of an NHS GP surgery. It is within 801-1,200m of a primary school. The site contains a primary school, which could be lost to development. It is not within 2,000m of a secondary school. It is within 400m of a town centre. It is not within 800m of a district or local centre. It is within 1,000-2,000m of a railway station. It is within 300m of a bus stop. It is within 300m of open space, open country or registered common land. Less than 25% of the site contains open space, open county or registered common land, which could be lost to development. The majority of it is within an area where average commuting distance is in 21-40% range for the plan area.

IIA objective 2: To reduce the need to travel by private vehicle in the District and improve air quality

Overall effect: Minor negative (-)

Justification: Appraisal criteria and results are the same as shown under SA objective 1: greenhouse gas emissions.

IIA objective 4: To improve public health and wellbeing and reduce health inequalities in the District

Overall effect: Minor positive (+)

Score by criteria: 4a: Negligible (0); 4b: Negligible (0); 4c: Negligible (0); 4d: Negligible (0); 4e: Minor negative (-); 4f: Minor positive (+); 4g: Major positive (++)

Justification: The site is not within 500m of an AQMA. The majority of it is within an area where noise levels at night from roads and railways are below 50 dB and the noise levels as recorded for the 16-hour period between 0700 – 2300 are below 55 dB. The site does not lie within a noise contour associated with Southampton Airport. It is not within 400m of a wastewater treatment works or within 250m of a waste management facility. The site is within 801-1,200m of an NHS GP surgery. It is within 300m of open space, open country or registered common land. Less than 25% of the site contains open space, open county or registered common land, which could be lost to development. It is within 200m of a public right of way or cycle path.

IIA objective 7: To ensure essential services and facilities and jobs in the District are accessible

Overall effect: Minor negative (-)

Justification: Appraisal criteria and results are the same as shown under SA objective 1: greenhouse gas emissions.

IIA objective 8: To support the sustainable growth of the District's economy

Overall effect: Negligible uncertain (0?)

Justification: The site is not in existing employment use.

IIA objective 9: To support the District's biodiversity and geodiversity

Overall effect: Significant negative (--)

Score by criteria: 9a: Major negative (--); 9b: Major negative (--); 9c: Major negative (--); 9d: Minor negative (-); 9e: Negligible (0)

Justification: The site is within an internationally or nationally designated biodiversity site. It is within a locally designated wildlife site or ancient woodland. It is within a priority habitat. It is within 100m of a water course. The site does not intersect with a county or local geological site.

IIA objective 10: To conserve and enhance the character and distinctiveness of the District's landscapes.

Overall effect: Negligible uncertain (0?)

Justification: The site has low overall landscape sensitivity.

IIA objective 11: To conserve and enhance the District's historic environment including its setting.

Overall effect: Negligible uncertain (0?)

Justification: The site is rated 'green' for risk of effects relating to historical constraints.

IIA objective 12: To support the efficient use of the District's resources, including land and minerals

Overall effect: Significant negative (--)

Score by criteria: 12a: Major negative (--); 12b: Minor negative (-); 12c: Minor negative (-)

Justification: The majority of the site contains greenfield land. A significant proportion of the site ($\geq 25\%$) is on Grade 3 agricultural land or less than 25% of the site is on Grade 1 or 2 agricultural land. A significant proportion of the site ($\geq 25\%$) is within a Mineral Safeguarding Area.

IIA objective 13: To protect the quality and quantity of the District's water resource

Overall effect: Negligible (0)

Justification: The site does not fall within Source Protection Zone 1, 2 or 3, within a drinking water safeguard zone (groundwater), or within a drinking water safeguard zone (surface water).

IIA objective 14: To manage and reduce flood risk from all sources

Overall effect: Negligible (0)

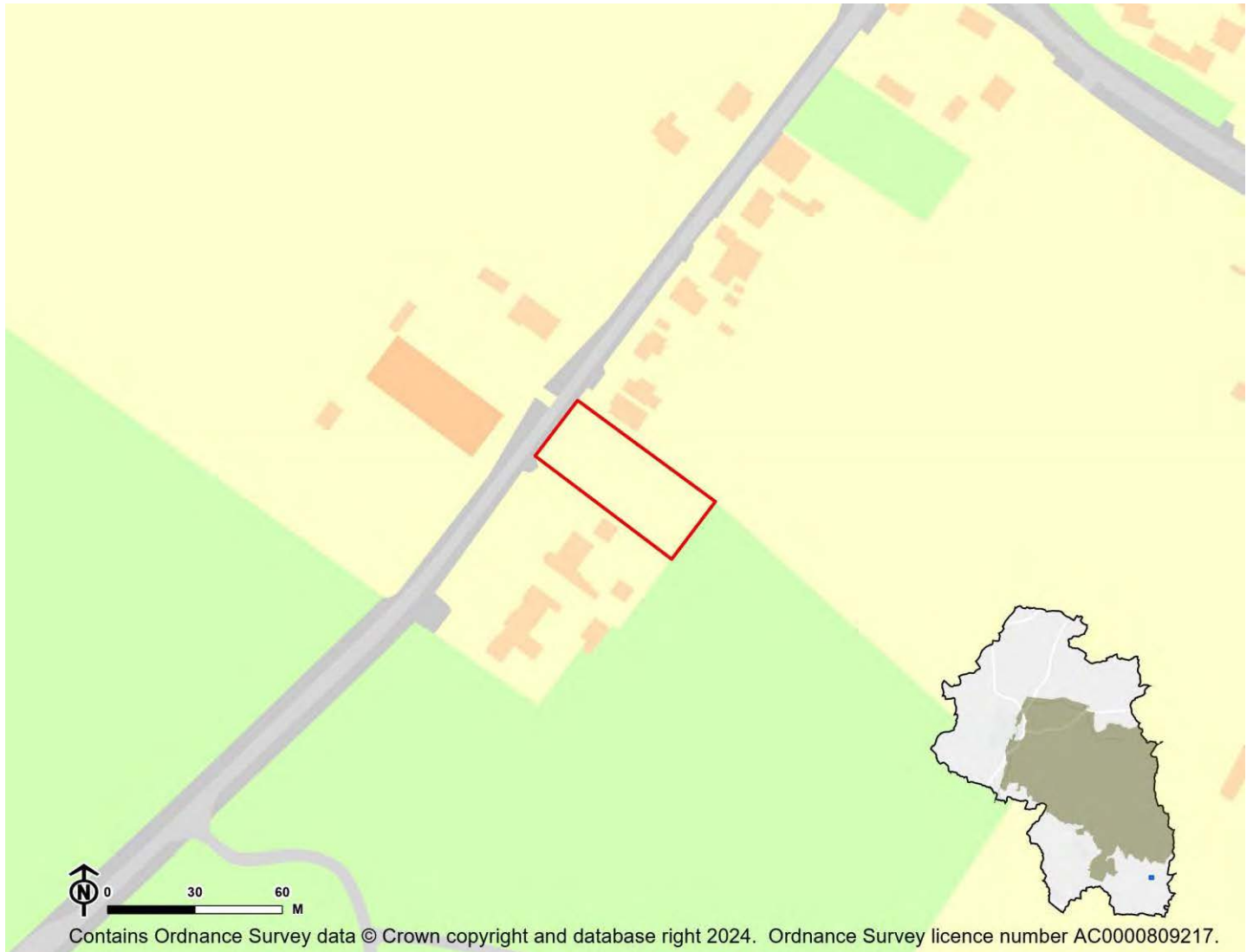
Score by criteria: 14a: Negligible (0); 14b: Negligible (0)

Justification: Less than 25% of the site is within flood zone 2 or 3. Less than 25% of the site has a 1 in 100 year or 1 in 30 year risk of surface water flooding.

Denmead

DE02: Land between Springside & Woodlands Bunkers Hill - Denmead

Proposed use: Residential use



IIA Objective	Score
IIA1: climate change mitigation	Minor negative (-)
IIA2: travel and air quality	Minor negative (-)
IIA4: health and wellbeing	Minor positive (+)
IIA7: services and facilities	Minor negative (-)
IIA8: economy	Negligible uncertain (0?)
IIA9: biodiversity and geodiversity	Significant negative (--)
IIA10: landscape	Negligible uncertain (0?)
IIA11: historic environment	Negligible uncertain (0?)
IIA12: natural resources	Significant negative (--)
IIA13: water resources	Negligible (0)
IIA14: flood risk	Negligible (0)

IIA objective 1: To minimise the District's contribution to climate change through a reduction of greenhouse gas emissions from all sources and facilitate the aim of carbon neutrality by 2031

Overall effect: Minor negative (-)

Score by criteria: 1a: Minor negative (-); 1b: Minor negative (-); 1c: Major negative (--); 1d: Major negative (--); 1e: Minor negative (-); 1f: Major negative (--); 1g: Major positive (++); 1h: Major positive (++); 1i: Major positive (++)

Justification: The site is within 801-1,200m of an NHS GP surgery. It is within 801-1,200m of a primary school. It is not within 2,000m of a secondary school. It is not within 1,200m of a town centre. It is within 401-800m of a district or local centre. It is not within 2,000m of a railway station. It is within 300m of a bus stop. It is within 300m of open space, open country or registered common land. The site contains no open space, open county or registered common land. The majority of it is within an area where average commuting distance is in lowest 20% of average commuting distances for the plan area.

IIA objective 2: To reduce the need to travel by private vehicle in the District and improve air quality

Overall effect: Minor negative (-)

Justification: Appraisal criteria and results are the same as shown under SA objective 1: greenhouse gas emissions.

IIA objective 4: To improve public health and wellbeing and reduce health inequalities in the District

Overall effect: Minor positive (+)

Score by criteria: 4a: Negligible (0); 4b: Negligible (0); 4c: Negligible (0); 4d: Negligible (0); 4e: Minor negative (-); 4f: Major positive (++); 4g: Minor negative (-)

Justification: The site is not within 500m of an AQMA. The majority of it is within an area where noise levels at night from roads and railways are below 50 dB and the noise levels as recorded for the 16-hour period between 0700 – 2300 are below 55 dB. The site does not lie within a noise contour associated with Southampton Airport. It is not within 400m of a wastewater treatment works or within 250m of a waste management facility. The site is within 801-1,200m of an NHS GP surgery. It is within 300m of open space, open country or registered common land. The site contains no open space, open county or registered common land. It is within 401-800m of a public right of way or cycle path.

IIA objective 7: To ensure essential services and facilities and jobs in the District are accessible

Overall effect: Minor negative (-)

Justification: Appraisal criteria and results are the same as shown under SA objective 1: greenhouse gas emissions.

IIA objective 8: To support the sustainable growth of the District's economy

Overall effect: Negligible uncertain (0?)

Justification: The site is not in existing employment use.

IIA objective 9: To support the District's biodiversity and geodiversity

Overall effect: Significant negative (--)

Score by criteria: 9a: Minor negative (-); 9b: Minor negative (-); 9c: Minor negative (-); 9d: Negligible (0); 9e: Negligible (0)

Justification: The site is within a SSSI Impact Risk Zone for 'residential' or 'all planning applications'. It is within 500m of a locally designated wildlife site or ancient woodland. It is within 200m of a priority habitat. It is not within 100m of a water course. The site does not intersect with a county or local geological site.

IIA objective 10: To conserve and enhance the character and distinctiveness of the District's landscapes.

Overall effect: Negligible uncertain (0?)

Justification: The site has low overall landscape sensitivity.

IIA objective 11: To conserve and enhance the District's historic environment including its setting.

Overall effect: Negligible uncertain (0?)

Justification: The site is rated 'green' for risk of effects on heritage assets.

IIA objective 12: To support the efficient use of the District's resources, including land and minerals

Overall effect: Significant negative (--)

Score by criteria: 12a: Major negative (--); 12b: Negligible (0); 12c: Negligible (0)

Justification: The majority of the site contains greenfield land. Less than 25% of the site is on Grade 3 agricultural land. Less than 25% of the site is within a Mineral Safeguarding Area.

IIA objective 13: To protect the quality and quantity of the District's water resource

Overall effect: Negligible (0)

Justification: The site does not fall within Source Protection Zone 1, 2 or 3, within a drinking water safeguard zone (groundwater), or within a drinking water safeguard zone (surface water).

IIA objective 14: To manage and reduce flood risk from all sources

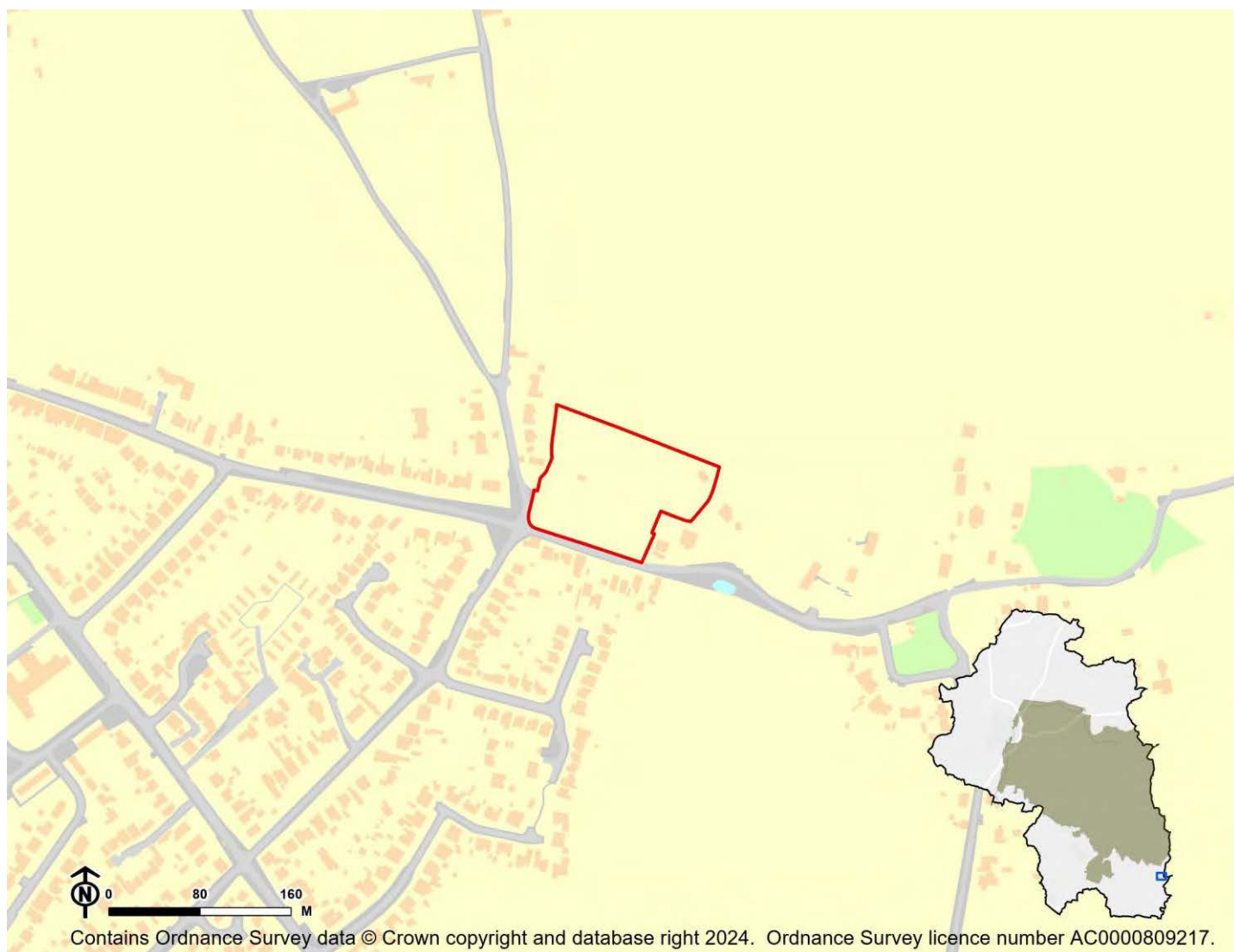
Overall effect: Negligible (0)

Score by criteria: 14a: Negligible (0); 14b: Negligible (0)

Justification: Less than 25% of the site is within flood zone 2 or 3. Less than 25% of the site has a 1 in 100 year or 1 in 30 year risk of surface water flooding.

DE03: Land at Anmore Road, Denmead - Denmead

Proposed use: Residential use



IIA Objective	Score
IIA1: climate change mitigation	Minor negative (-)
IIA2: travel and air quality	Minor negative (-)
IIA4: health and wellbeing	Minor positive (+)
IIA7: services and facilities	Minor negative (-)
IIA8: economy	Negligible uncertain (0?)
IIA9: biodiversity and geodiversity	Significant negative (--)
IIA10: landscape	Negligible uncertain (0?)
IIA11: historic environment	Negligible uncertain (0?)
IIA12: natural resources	Significant negative (--)
IIA13: water resources	Significant negative (--)
IIA14: flood risk	Negligible (0)

IIA objective 1: To minimise the District's contribution to climate change through a reduction of greenhouse gas emissions from all sources and facilitate the aim of carbon neutrality by 2031

Overall effect: Minor negative (-)

Score by criteria: 1a: Minor negative (-); 1b: Minor positive (+); 1c: Major negative (--); 1d: Major negative (--); 1e: Minor negative (-); 1f: Major negative (--); 1g: Minor positive (+); 1h: Major positive (++); 1i: Major positive (++)

Justification: The site is within 801-1,200m of an NHS GP surgery. It is within 401-800m of a primary school. It is not within 2,000m of a secondary school. It is not within 1,200m of a town centre. It is within 401-800m of a district or local centre. It is not within 2,000m of a railway station. It is within 301-600m of a bus stop. It is within 300m of open space, open country or registered common land. The site contains no open space, open county or registered common land. The majority of it is within an area where average commuting distance is in lowest 20% of average commuting distances for the plan area.

IIA objective 2: To reduce the need to travel by private vehicle in the District and improve air quality

Overall effect: Minor negative (-)

Justification: Appraisal criteria and results are the same as shown under SA objective 1: greenhouse gas emissions.

IIA objective 4: To improve public health and wellbeing and reduce health inequalities in the District

Overall effect: Minor positive (+)

Score by criteria: 4a: Negligible (0); 4b: Negligible (0); 4c: Negligible (0); 4d: Negligible (0); 4e: Minor negative (-); 4f: Major positive (++); 4g: Minor positive (+)

Justification: The site is not within 500m of an AQMA. The majority of it is within an area where noise levels at night from roads and railways are below 50 dB and the noise levels as recorded for the 16-hour period between 0700 – 2300 are below 55 dB. The site does not lie within a noise contour associated with Southampton Airport. It is not within 400m of a wastewater treatment works or within 250m of a waste management facility. The site is within 801-1,200m of an NHS GP surgery. It is within 300m of open space, open country or registered common land. The site contains no open space, open county or registered common land. It is within 201-400m of a public right of way or cycle path.

IIA objective 7: To ensure essential services and facilities and jobs in the District are accessible

Overall effect: Minor negative (-)

Justification: Appraisal criteria and results are the same as shown under SA objective 1: greenhouse gas emissions.

IIA objective 8: To support the sustainable growth of the District's economy

Overall effect: Negligible uncertain (0?)

Justification: The site is not in existing employment use.

IIA objective 9: To support the District's biodiversity and geodiversity

Overall effect: Significant negative (--)

Score by criteria: 9a: Minor negative (-); 9b: Minor negative (-); 9c: Minor negative (-); 9d: Negligible (0); 9e: Negligible (0)

Justification: The site is within a SSSI Impact Risk Zone for 'residential' or 'all planning applications'. It is within 500m of a locally designated wildlife site or ancient woodland. It is within 200m of a priority habitat. It is not within 100m of a water course. The site does not intersect with a county or local geological site.

IIA objective 10: To conserve and enhance the character and distinctiveness of the District's landscapes.

Overall effect: Negligible uncertain (0?)

Justification: The site has low overall landscape sensitivity.

IIA objective 11: To conserve and enhance the District's historic environment including its setting.

Overall effect: Negligible uncertain (0?)

Justification: The site is rated 'green' for risk of effects on heritage assets.

IIA objective 12: To support the efficient use of the District's resources, including land and minerals

Overall effect: Significant negative (--)

Score by criteria: 12a: Major negative (--); 12b: Minor negative (-); 12c: Negligible (0)

Justification: The majority of the site contains greenfield land. A significant proportion of the site ($\geq 25\%$) is on Grade 3 agricultural land or less than 25% of the site is on Grade 1 or 2 agricultural land. Less than 25% of the site is within a Mineral Safeguarding Area.

IIA objective 13: To protect the quality and quantity of the District's water resource

Overall effect: Significant negative (--)

Justification: The site falls within a Source Protection Zone 1.

IIA objective 14: To manage and reduce flood risk from all sources

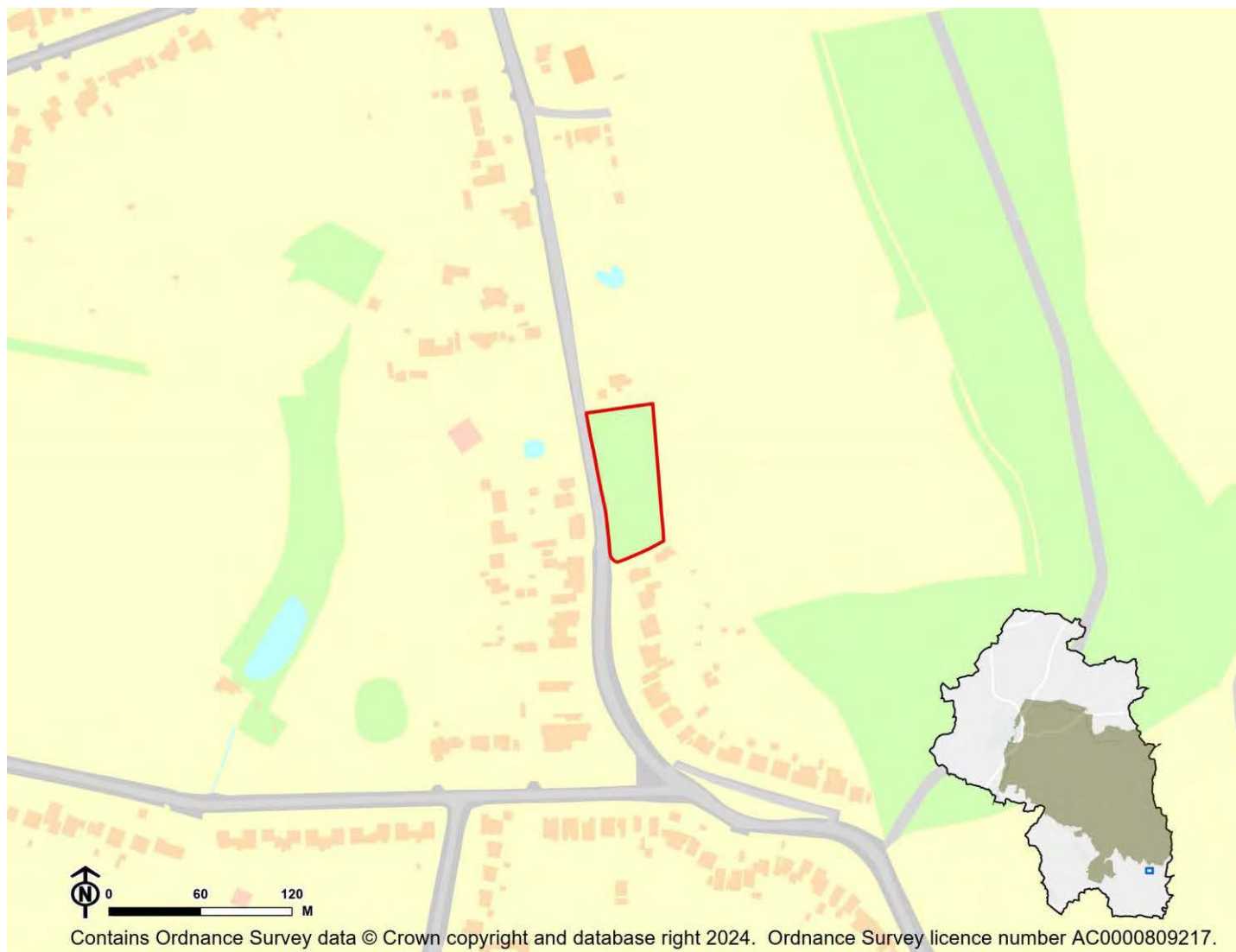
Overall effect: Negligible (0)

Score by criteria: 14a: Negligible (0); 14b: Negligible (0)

Justification: Less than 25% of the site is within flood zone 2 or 3. Less than 25% of the site has a 1 in 100 year or 1 in 30 year risk of surface water flooding.

DE04: Land to the south of Manor House, Hambledon Road - Denmead

Proposed use: Residential use



IIA Objective	Score
IIA1: climate change mitigation	Minor negative (-)
IIA2: travel and air quality	Minor negative (-)
IIA4: health and wellbeing	Minor positive (+)
IIA7: services and facilities	Minor negative (-)
IIA8: economy	Negligible uncertain (0?)
IIA9: biodiversity and geodiversity	Significant negative (--)
IIA10: landscape	Negligible uncertain (0?)
IIA11: historic environment	Negligible uncertain (0?)
IIA12: natural resources	Significant negative (--)
IIA13: water resources	Minor negative (-)
IIA14: flood risk	Negligible (0)

IIA objective 1: To minimise the District's contribution to climate change through a reduction of greenhouse gas emissions from all sources and facilitate the aim of carbon neutrality by 2031

Overall effect: Minor negative (-)

Score by criteria: 1a: Minor positive (+); 1b: Major negative (--); 1c: Major negative (--); 1d: Major negative (--); 1e: Minor negative (-); 1f: Major negative (--); 1g: Major positive (++); 1h: Major positive (++); 1i: Major positive (++)

Justification: The site is within 401-800m of an NHS GP surgery. It is not within 1,200m of a primary school. It is not within 2,000m of a secondary school. It is not within 1,200m of a town centre. It is within 401-800m of a district or local centre. It is not within 2,000m of a railway station. It is within 300m of a bus stop. It is within 300m of open space, open country or registered common land. The site contains no open space, open county or registered common land. The majority of it is within an area where average commuting distance is in lowest 20% of average commuting distances for the plan area.

IIA objective 2: To reduce the need to travel by private vehicle in the District and improve air quality

Overall effect: Minor negative (-)

Justification: Appraisal criteria and results are the same as shown under SA objective 1: greenhouse gas emissions.

IIA objective 4: To improve public health and wellbeing and reduce health inequalities in the District

Overall effect: Minor positive (+)

Score by criteria: 4a: Negligible (0); 4b: Negligible (0); 4c: Negligible (0); 4d: Negligible (0); 4e: Minor positive (+); 4f: Major positive (++); 4g: Major positive (++)

Justification: The site is not within 500m of an AQMA. The majority of it is within an area where noise levels at night from roads and railways are below 50 dB and the noise levels as recorded for the 16-hour period between 0700 – 2300 are below 55 dB. The site does not lie within a noise contour associated with Southampton Airport. It is not within 400m of a wastewater treatment works or within 250m of a waste management facility. The site is within 401-800m of an NHS GP surgery. It is within 300m of open space, open country or registered common land. The site contains no open space, open county or registered common land. It is within 200m of a public right of way or cycle path.

IIA objective 7: To ensure essential services and facilities and jobs in the District are accessible

Overall effect: Minor negative (-)

Justification: Appraisal criteria and results are the same as shown under SA objective 1: greenhouse gas emissions.

IIA objective 8: To support the sustainable growth of the District's economy

Overall effect: Negligible uncertain (0?)

Justification: The site is not in existing employment use.

IIA objective 9: To support the District's biodiversity and geodiversity

Overall effect: Significant negative (--)

Score by criteria: 9a: Minor negative (-); 9b: Minor negative (-); 9c: Minor negative (-); 9d: Negligible (0); 9e: Negligible (0)

Justification: The site is within a SSSI Impact Risk Zone for 'residential' or 'all planning applications'. It is within 500m of a locally designated wildlife site or ancient woodland. It is within 200m of a priority habitat. It is not within 100m of a water course. The site does not intersect with a county or local geological site.

IIA objective 10: To conserve and enhance the character and distinctiveness of the District's landscapes.

Overall effect: Negligible uncertain (0?)

Justification: The site has low overall landscape sensitivity.

IIA objective 11: To conserve and enhance the District's historic environment including its setting.

Overall effect: Negligible uncertain (0?)

Justification: The site is rated 'green' for risk of effects on heritage assets.

IIA objective 12: To support the efficient use of the District's resources, including land and minerals

Overall effect: Significant negative (--)

Score by criteria: 12a: Major negative (--); 12b: Negligible (0); 12c: Minor negative (-)

Justification: The majority of the site contains greenfield land. Less than 25% of the site is on Grade 3 agricultural land. A significant proportion of the site ($\geq 25\%$) is within a Mineral Safeguarding Area.

IIA objective 13: To protect the quality and quantity of the District's water resource

Overall effect: Minor negative (-)

Justification: The site falls within a Source Protection Zone 2 or 3, falls within a drinking water safeguard zone (groundwater), or falls within a drinking water safeguard zone (surface water).

IIA objective 14: To manage and reduce flood risk from all sources

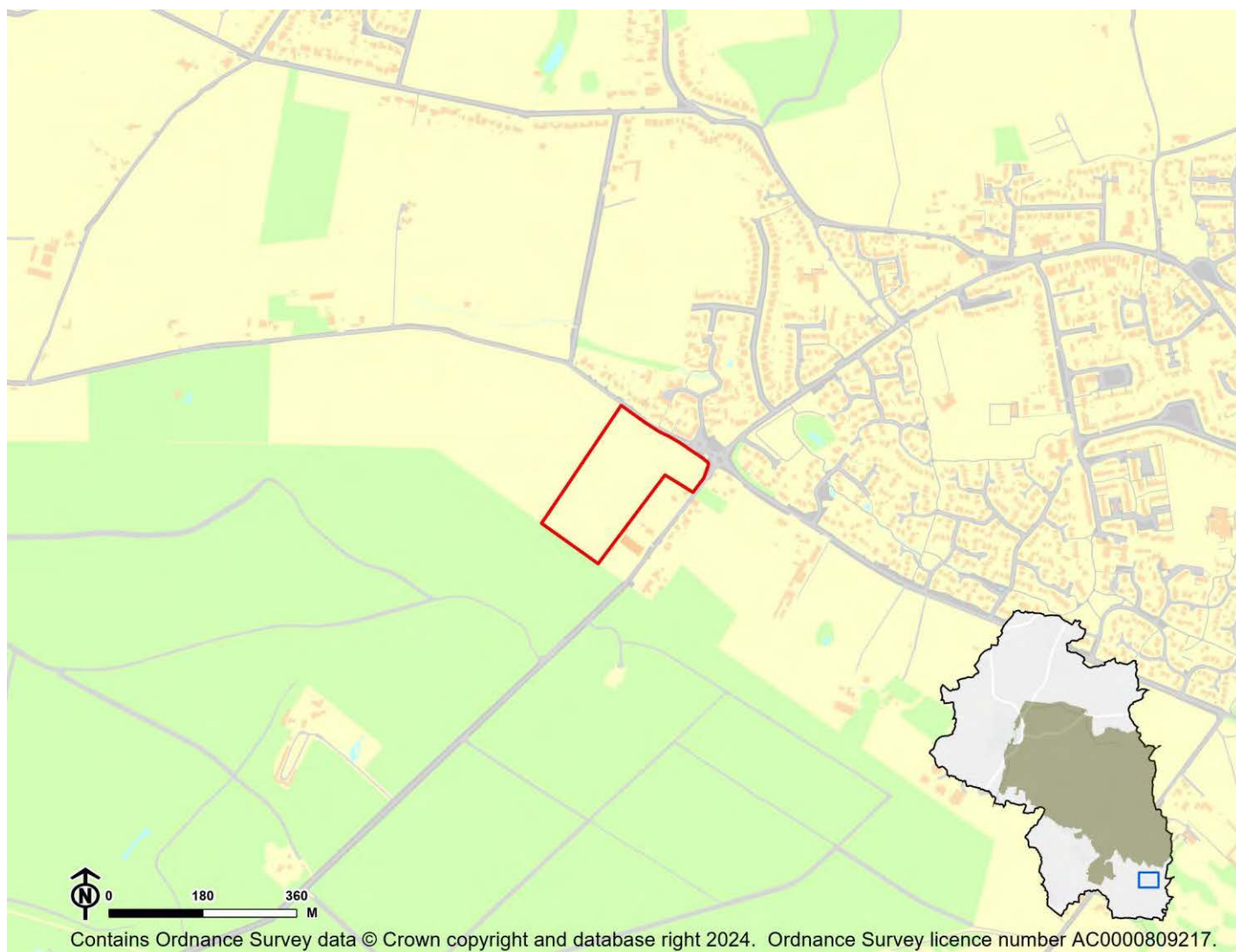
Overall effect: Negligible (0)

Score by criteria: 14a: Negligible (0); 14b: Negligible (0)

Justification: Less than 25% of the site is within flood zone 2 or 3. Less than 25% of the site has a 1 in 100 year or 1 in 30 year risk of surface water flooding.

DE05: Land South of Forest Road - Denmead

Proposed use: Residential use



IIA Objective	Score
IIA1: climate change mitigation	Minor negative (-)
IIA2: travel and air quality	Minor negative (-)
IIA4: health and wellbeing	Minor positive (+)
IIA7: services and facilities	Minor negative (-)
IIA8: economy	Negligible uncertain (0?)
IIA9: biodiversity and geodiversity	Significant negative (--)
IIA10: landscape	Minor negative uncertain (-?)
IIA11: historic environment	Negligible uncertain (0?)
IIA12: natural resources	Significant negative (--)
IIA13: water resources	Negligible (0)
IIA14: flood risk	Negligible (0)

IIA objective 1: To minimise the District's contribution to climate change through a reduction of greenhouse gas emissions from all sources and facilitate the aim of carbon neutrality by 2031

Overall effect: Minor negative (-)

Score by criteria: 1a: Minor positive (+); 1b: Minor negative (-); 1c: Major negative (--); 1d: Major negative (--); 1e: Minor negative (-); 1f: Major negative (--); 1g: Major positive (++); 1h: Major positive (++); 1i: Major positive (++)

Justification: The site is within 401-800m of an NHS GP surgery. It is within 801-1,200m of a primary school. It is not within 2,000m of a secondary school. It is not within 1,200m of a town centre. It is within 401-800m of a district or local centre. It is not within 2,000m of a railway station. It is within 300m of a bus stop. It is within 300m of open space, open country or registered common land. The site contains no open space, open county or registered common land. The majority of it is within an area where average commuting distance is in lowest 20% of average commuting distances for the plan area.

IIA objective 2: To reduce the need to travel by private vehicle in the District and improve air quality

Overall effect: Minor negative (-)

Justification: Appraisal criteria and results are the same as shown under SA objective 1: greenhouse gas emissions.

IIA objective 4: To improve public health and wellbeing and reduce health inequalities in the District

Overall effect: Minor positive (+)

Score by criteria: 4a: Negligible (0); 4b: Negligible (0); 4c: Negligible (0); 4d: Negligible (0); 4e: Minor positive (+); 4f: Major positive (++); 4g: Minor negative (-)

Justification: The site is not within 500m of an AQMA. The majority of it is within an area where noise levels at night from roads and railways are below 50 dB and the noise levels as recorded for the 16-hour period between 0700 – 2300 are below 55 dB. The site does not lie within a noise contour associated with Southampton Airport. It is not within 400m of a wastewater treatment works or within 250m of a waste management facility. The site is within 401-800m of an NHS GP surgery. It is within 300m of open space, open country or registered common land. The site contains no open space, open county or registered common land. It is within 401-800m of a public right of way or cycle path.

IIA objective 7: To ensure essential services and facilities and jobs in the District are accessible

Overall effect: Minor negative (-)

Justification: Appraisal criteria and results are the same as shown under SA objective 1: greenhouse gas emissions.

IIA objective 8: To support the sustainable growth of the District's economy

Overall effect: Negligible uncertain (0?)

Justification: The site is not in existing employment use.

IIA objective 9: To support the District's biodiversity and geodiversity

Overall effect: Significant negative (--)

Score by criteria: 9a: Minor negative (-); 9b: Minor negative (-); 9c: Minor negative (-); 9d: Negligible (0); 9e: Negligible (0)

Justification: The site is within a SSSI Impact Risk Zone for 'residential' or 'all planning applications'. It is within 500m of a locally designated wildlife site or ancient woodland. It is within 200m of a priority habitat. It is not within 100m of a water course. The site does not intersect with a county or local geological site.

IIA objective 10: To conserve and enhance the character and distinctiveness of the District's landscapes.

Overall effect: Minor negative uncertain (-?)

Justification: The site has medium or higher overall landscape sensitivity

IIA objective 11: To conserve and enhance the District's historic environment including its setting.

Overall effect: Negligible uncertain (0?)

Justification: The site is rated 'green' for risk of effects on heritage assets.

IIA objective 12: To support the efficient use of the District's resources, including land and minerals

Overall effect: Significant negative (--)

Score by criteria: 12a: Major negative (--); 12b: Negligible (0); 12c: Minor negative (-)

Justification: The majority of the site contains greenfield land. Less than 25% of the site is on Grade 3 agricultural land. A significant proportion of the site ($\geq 25\%$) is within a Mineral Safeguarding Area.

IIA objective 13: To protect the quality and quantity of the District's water resource

Overall effect: Negligible (0)

Justification: The site does not fall within Source Protection Zone 1, 2 or 3, within a drinking water safeguard zone (groundwater), or within a drinking water safeguard zone (surface water).

IIA objective 14: To manage and reduce flood risk from all sources

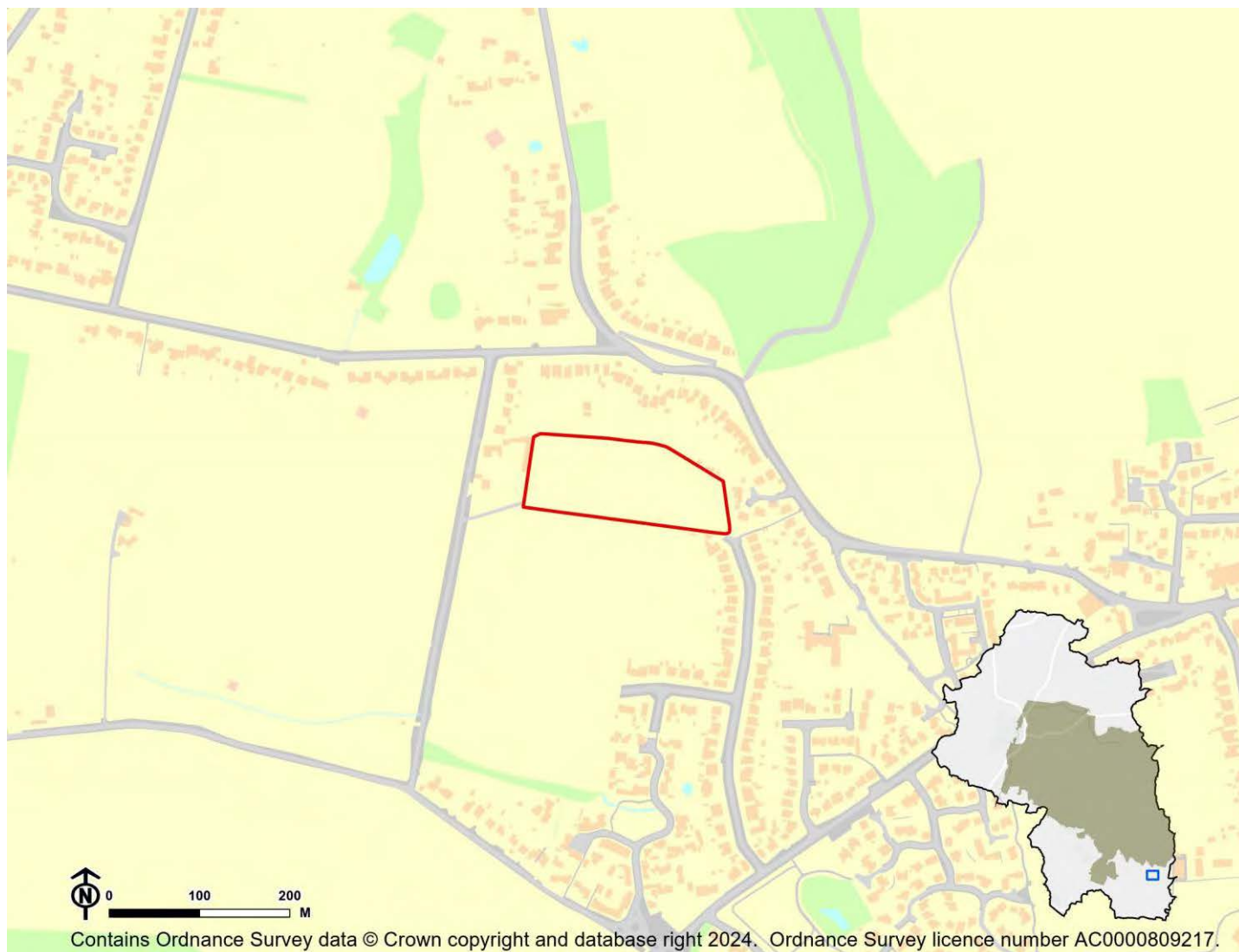
Overall effect: Negligible (0)

Score by criteria: 14a: Negligible (0); 14b: Negligible (0)

Justification: Less than 25% of the site is within flood zone 2 or 3. Less than 25% of the site has a 1 in 100 year or 1 in 30 year risk of surface water flooding.

DE07: Land rear of Bendals Yard, Imhams Lane - Denmead

Proposed use: Residential use



IIA Objective	Score
IIA1: climate change mitigation	Minor negative (-)
IIA2: travel and air quality	Minor negative (-)
IIA4: health and wellbeing	Minor positive (+)
IIA7: services and facilities	Minor negative (-)
IIA8: economy	Negligible uncertain (0?)
IIA9: biodiversity and geodiversity	Significant negative (--)
IIA10: landscape	Negligible uncertain (0?)
IIA11: historic environment	Negligible uncertain (0?)
IIA12: natural resources	Significant negative (--)
IIA13: water resources	Minor negative (-)
IIA14: flood risk	Significant negative (--)

IIA objective 1: To minimise the District's contribution to climate change through a reduction of greenhouse gas emissions from all sources and facilitate the aim of carbon neutrality by 2031

Overall effect: Minor negative (-)

Score by criteria: 1a: Minor positive (+); 1b: Minor negative (-); 1c: Major negative (--); 1d: Major negative (--); 1e: Minor positive (+); 1f: Major negative (--); 1g: Major positive (++); 1h: Minor positive (+); 1i: Major positive (++)

Justification: The site is within 401-800m of an NHS GP surgery. It is within 801-1,200m of a primary school. It is not within 2,000m of a secondary school. It is not within 1,200m of a town centre. It is within 201-400m of a district or local centre. It is not within 2,000m of a railway station. It is within 300m of a bus stop. It is within 301-800m of open space, open country or registered common land. The site contains no open space, open county or registered common land. The majority of it is within an area where average commuting distance is in lowest 20% of average commuting distances for the plan area.

IIA objective 2: To reduce the need to travel by private vehicle in the District and improve air quality

Overall effect: Minor negative (-)

Justification: Appraisal criteria and results are the same as shown under SA objective 1: greenhouse gas emissions.

IIA objective 4: To improve public health and wellbeing and reduce health inequalities in the District

Overall effect: Minor positive (+)

Score by criteria: 4a: Negligible (0); 4b: Negligible (0); 4c: Negligible (0); 4d: Negligible (0); 4e: Minor positive (+); 4f: Minor positive (+); 4g: Minor positive (+)

Justification: The site is not within 500m of an AQMA. The majority of it is within an area where noise levels at night from roads and railways are below 50 dB and the noise levels as recorded for the 16-hour period between 0700 – 2300 are below 55 dB. The site does not lie within a noise contour associated with Southampton Airport. It is not within 400m of a wastewater treatment works or within 250m of a waste management facility. The site is within 401-800m of an NHS GP surgery. It is within 301-800m of open space, open country or registered common land. The site contains no open space, open county or registered common land. It is within 201-400m of a public right of way or cycle path.

IIA objective 7: To ensure essential services and facilities and jobs in the District are accessible

Overall effect: Minor negative (-)

Justification: Appraisal criteria and results are the same as shown under SA objective 1: greenhouse gas emissions.

IIA objective 8: To support the sustainable growth of the District's economy

Overall effect: Negligible uncertain (0?)

Justification: The site is not in existing employment use.

IIA objective 9: To support the District's biodiversity and geodiversity

Overall effect: Significant negative (--)

Score by criteria: 9a: Minor negative (-); 9b: Minor negative (-); 9c: Major negative (--); 9d: Negligible (0); 9e: Negligible (0)

Justification: The site is within a SSSI Impact Risk Zone for 'residential' or 'all planning applications'. It is within 500m of a locally designated wildlife site or ancient woodland. It is within a priority habitat. It is not within 100m of a water course. The site does not intersect with a county or local geological site.

IIA objective 10: To conserve and enhance the character and distinctiveness of the District's landscapes.

Overall effect: Negligible uncertain (0?)

Justification: The site has low overall landscape sensitivity.

IIA objective 11: To conserve and enhance the District's historic environment including its setting.

Overall effect: Negligible uncertain (0?)

Justification: The site is rated 'green' for risk of effects on heritage assets.

IIA objective 12: To support the efficient use of the District's resources, including land and minerals

Overall effect: Significant negative (--)

Score by criteria: 12a: Major negative (--); 12b: Negligible (0); 12c: Minor negative (-)

Justification: The majority of the site contains greenfield land. Less than 25% of the site is on Grade 3 agricultural land. A significant proportion of the site ($\geq 25\%$) is within a Mineral Safeguarding Area.

IIA objective 13: To protect the quality and quantity of the District's water resource

Overall effect: Minor negative (-)

Justification: The site falls within a Source Protection Zone 2 or 3, falls within a drinking water safeguard zone (groundwater), or falls within a drinking water safeguard zone (surface water).

IIA objective 14: To manage and reduce flood risk from all sources

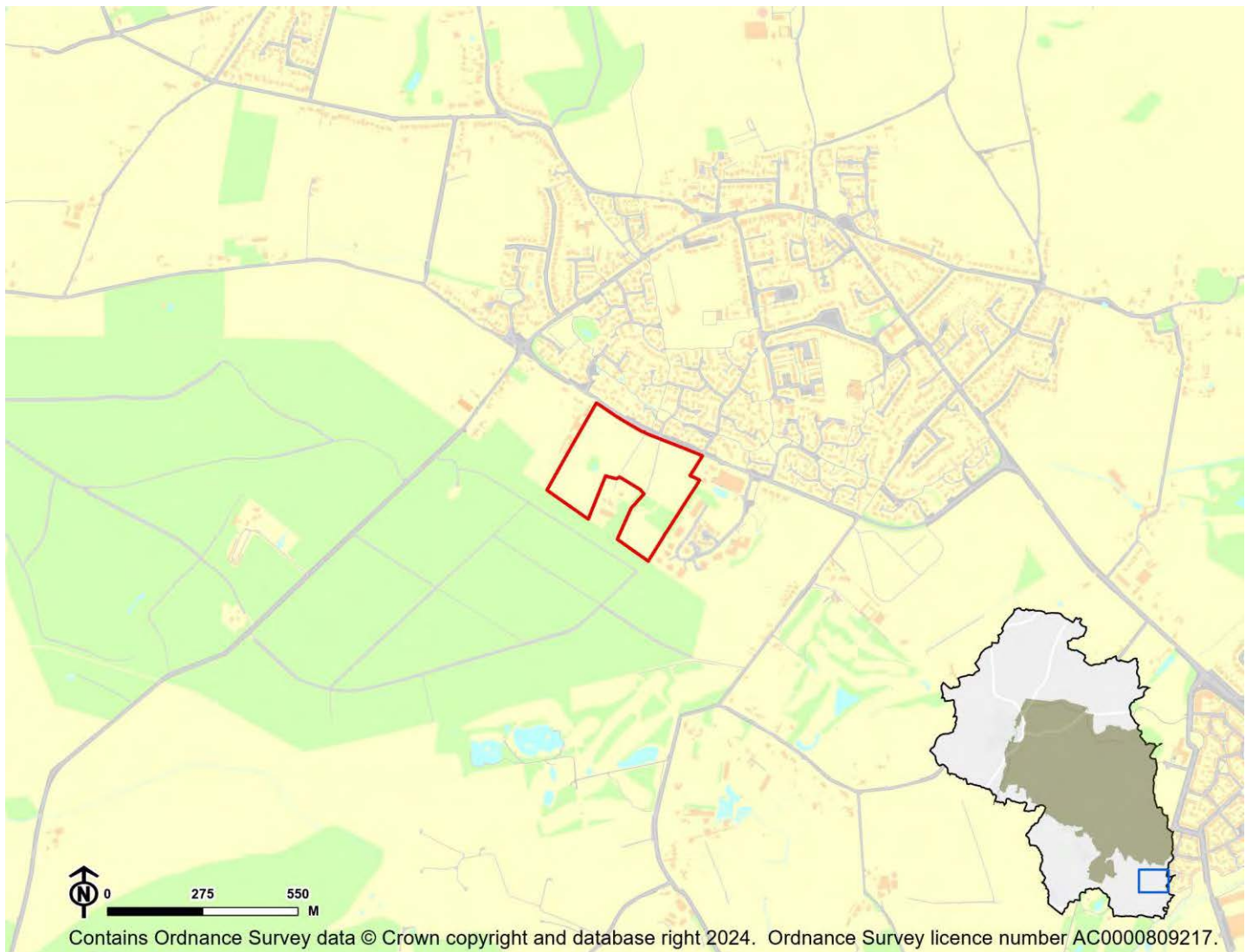
Overall effect: Significant negative (--)

Score by criteria: 14a: Major negative (--); 14b: Negligible (0)

Justification: A significant proportion of site ($\geq 25\%$) is within flood zone 3. Less than 25% of the site has a 1 in 100 year or 1 in 30 year risk of surface water flooding.

DE08: Land at Edgcombe Cottage, Forest Road - Denmead

Proposed use: Residential use



IIA Objective	Score
IIA1: climate change mitigation	Minor positive (+)
IIA2: travel and air quality	Minor positive (+)
IIA4: health and wellbeing	Minor positive (+)
IIA7: services and facilities	Minor positive (+)
IIA8: economy	Negligible uncertain (0?)
IIA9: biodiversity and geodiversity	Significant negative (--)
IIA10: landscape	Minor negative uncertain (-?)
IIA11: historic environment	Negligible uncertain (0?)
IIA12: natural resources	Significant negative (--)
IIA13: water resources	Significant negative (--)
IIA14: flood risk	Negligible (0)

IIA objective 1: To minimise the District's contribution to climate change through a reduction of greenhouse gas emissions from all sources and facilitate the aim of carbon neutrality by 2031

Overall effect: Minor positive (+)

Score by criteria: 1a: Minor positive (+); 1b: Minor positive (+); 1c: Major negative (--); 1d: Major negative (--); 1e: Minor negative (-); 1f: Major negative (--); 1g: Major positive (++); 1h: Major positive (++); 1i: Major positive (++)

Justification: The site is within 401-800m of an NHS GP surgery. It is within 401-800m of a primary school. It is not within 2,000m of a secondary school. It is not within 1,200m of a town centre. It is within 401-800m of a district or local centre. It is not within 2,000m of a railway station. It is within 300m of a bus stop. It is within 300m of open space, open country or registered common land. The site contains no open space, open county or registered common land. The majority of it is within an area where average commuting distance is in lowest 20% of average commuting distances for the plan area.

IIA objective 2: To reduce the need to travel by private vehicle in the District and improve air quality

Overall effect: Minor positive (+)

Justification: Appraisal criteria and results are the same as shown under SA objective 1: greenhouse gas emissions.

IIA objective 4: To improve public health and wellbeing and reduce health inequalities in the District

Overall effect: Minor positive (+)

Score by criteria: 4a: Negligible (0); 4b: Negligible (0); 4c: Negligible (0); 4d: Negligible (0); 4e: Minor positive (+); 4f: Major positive (++); 4g: Major positive (++)

Justification: The site is not within 500m of an AQMA. The majority of it is within an area where noise levels at night from roads and railways are below 50 dB and the noise levels as recorded for the 16-hour period between 0700 – 2300 are below 55 dB. The site does not lie within a noise contour associated with Southampton Airport. It is not within 400m of a wastewater treatment works or within 250m of a waste management facility. The site is within 401-800m of an NHS GP surgery. It is within 300m of open space, open country or registered common land. The site contains no open space, open county or registered common land. It is within 200m of a public right of way or cycle path.

IIA objective 7: To ensure essential services and facilities and jobs in the District are accessible

Overall effect: Minor positive (+)

Justification: Appraisal criteria and results are the same as shown under SA objective 1: greenhouse gas emissions.

IIA objective 8: To support the sustainable growth of the District's economy

Overall effect: Negligible uncertain (0?)

Justification: The site is not in existing employment use.

IIA objective 9: To support the District's biodiversity and geodiversity

Overall effect: Significant negative (--)

Score by criteria: 9a: Minor negative (-); 9b: Major negative (--); 9c: Major negative (--); 9d: Negligible (0); 9e: Negligible (0)

Justification: The site is within a SSSI Impact Risk Zone for 'residential' or 'all planning applications'. It is within a locally designated wildlife site or ancient woodland. It is within a priority habitat. It is not within 100m of a water course. The site does not intersect with a county or local geological site.

IIA objective 10: To conserve and enhance the character and distinctiveness of the District's landscapes.

Overall effect: Minor negative uncertain (-?)

Justification: The site has medium or higher overall landscape sensitivity

IIA objective 11: To conserve and enhance the District's historic environment including its setting.

Overall effect: Negligible uncertain (0?)

Justification: The site is rated 'green' for risk of effects on heritage assets.

IIA objective 12: To support the efficient use of the District's resources, including land and minerals

Overall effect: Significant negative (--)

Score by criteria: 12a: Major negative (--); 12b: Negligible (0); 12c: Negligible (0)

Justification: The majority of the site contains greenfield land. Less than 25% of the site is on Grade 3 agricultural land. Less than 25% of the site is within a Mineral Safeguarding Area.

IIA objective 13: To protect the quality and quantity of the District's water resource

Overall effect: Significant negative (--)

Justification: The site falls within a Source Protection Zone 1.

IIA objective 14: To manage and reduce flood risk from all sources

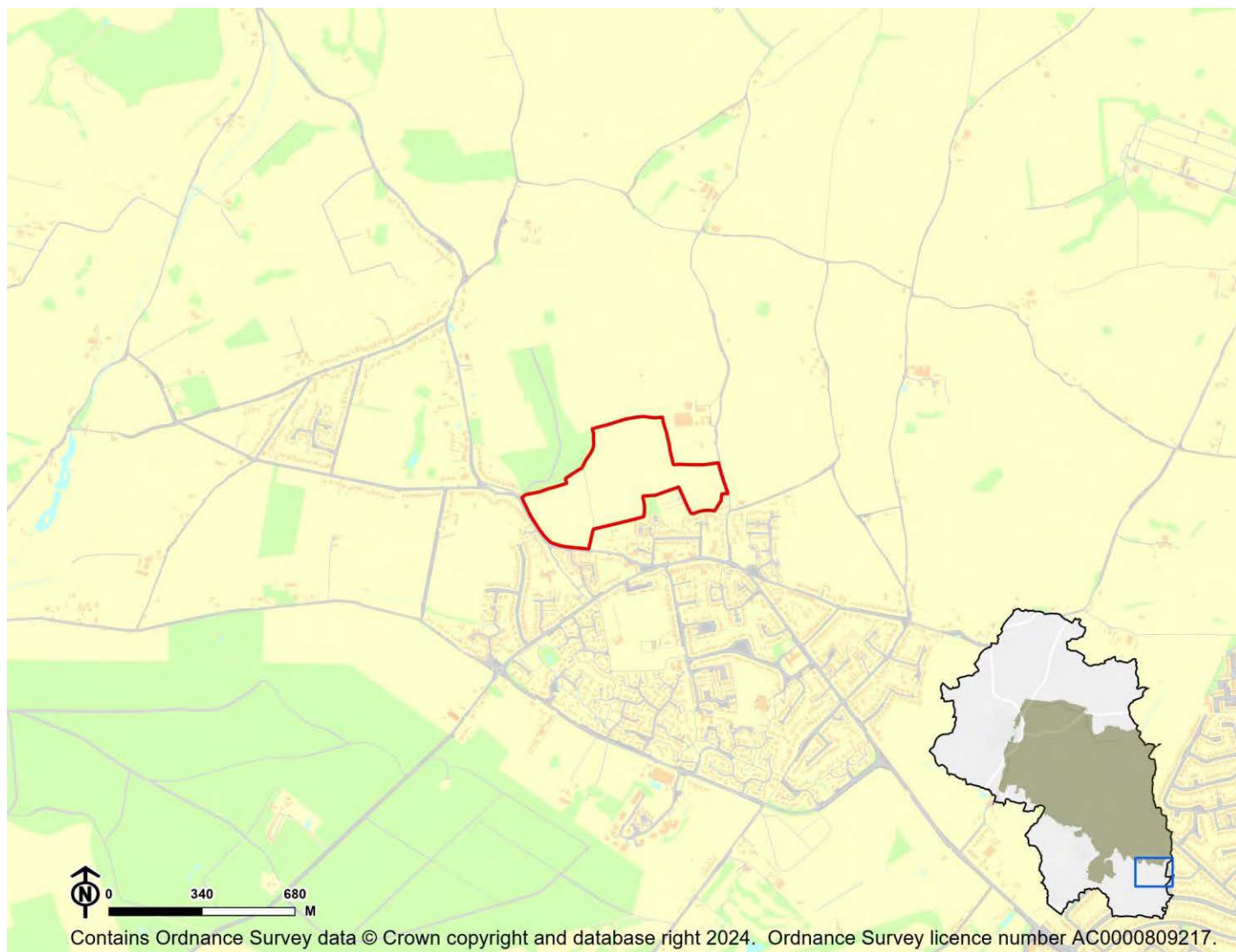
Overall effect: Negligible (0)

Score by criteria: 14a: Negligible (0); 14b: Negligible (0)

Justification: Less than 25% of the site is within flood zone 2 or 3. Less than 25% of the site has a 1 in 100 year or 1 in 30 year risk of surface water flooding.

DE09: Land at Hambledon Road - Denmead

Proposed use: Residential use



IIA Objective	Score
IIA1: climate change mitigation	Minor positive (+)
IIA2: travel and air quality	Minor positive (+)
IIA4: health and wellbeing	Minor positive (+)
IIA7: services and facilities	Minor positive (+)
IIA8: economy	Negligible uncertain (0?)
IIA9: biodiversity and geodiversity	Significant negative (--)
IIA10: landscape	Minor negative uncertain (-?)
IIA11: historic environment	Negligible uncertain (0?)
IIA12: natural resources	Significant negative (--)
IIA13: water resources	Significant negative (--)
IIA14: flood risk	Negligible (0)

IIA objective 1: To minimise the District's contribution to climate change through a reduction of greenhouse gas emissions from all sources and facilitate the aim of carbon neutrality by 2031

Overall effect: Minor positive (+)

Score by criteria: 1a: Major positive (++); 1b: Minor positive (+); 1c: Major negative (--); 1d: Major negative (--); 1e: Major positive (++); 1f: Major negative (--); 1g: Major positive (++); 1h: Minor positive (+); 1i: Major positive (++)

Justification: The site is within 400m of an NHS GP surgery. It is within 401-800m of a primary school. It is not within 2,000m of a secondary school. It is not within 1,200m of a town centre. It is within 200m of a district or local centre. It is not within 2,000m of a railway station. It is within 300m of a bus stop. It is within 300m of open space, open country or registered common land. Less than 25% of the site contains open space, open country or registered common land, which could be lost to development. The majority of it is within an area where average commuting distance is in lowest 20% of average commuting distances for the plan area.

IIA objective 2: To reduce the need to travel by private vehicle in the District and improve air quality

Overall effect: Minor positive (+)

Justification: Appraisal criteria and results are the same as shown under SA objective 1: greenhouse gas emissions.

IIA objective 4: To improve public health and wellbeing and reduce health inequalities in the District

Overall effect: Minor positive (+)

Score by criteria: 4a: Negligible (0); 4b: Negligible (0); 4c: Negligible (0); 4d: Negligible (0); 4e: Major positive (++); 4f: Minor positive (+); 4g: Major positive (++)

Justification: The site is not within 500m of an AQMA. The majority of it is within an area where noise levels at night from roads and railways are below 50 dB and the noise levels as recorded for the 16-hour period between 0700 – 2300 are below 55 dB. The site does not lie within a noise contour associated with Southampton Airport. It is not within 400m of a wastewater treatment works or within 250m of a waste management facility. The site is within 400m of an NHS GP surgery. It is within 300m of open space, open country or registered common land. Less than 25% of the site contains open space, open country or registered common land, which could be lost to development. It is within 200m of a public right of way or cycle path.

IIA objective 7: To ensure essential services and facilities and jobs in the District are accessible

Overall effect: Minor positive (+)

Justification: Appraisal criteria and results are the same as shown under SA objective 1: greenhouse gas emissions.

IIA objective 8: To support the sustainable growth of the District's economy

Overall effect: Negligible uncertain (0?)

Justification: The site is not in existing employment use.

IIA objective 9: To support the District's biodiversity and geodiversity

Overall effect: Significant negative (--)

Score by criteria: 9a: Minor negative (-); 9b: Major negative (--); 9c: Minor negative (-); 9d: Negligible (0); 9e: Negligible (0)

Justification: The site is within a SSSI Impact Risk Zone for 'residential' or 'all planning applications'. It is within a locally designated wildlife site or ancient woodland. It is within 200m of a priority habitat. It is not within 100m of a water course. The site does not intersect with a county or local geological site.

IIA objective 10: To conserve and enhance the character and distinctiveness of the District's landscapes.

Overall effect: Minor negative uncertain (-?)

Justification: The site has medium or higher overall landscape sensitivity

IIA objective 11: To conserve and enhance the District's historic environment including its setting.

Overall effect: Negligible uncertain (0?)

Justification: The site is rated 'green' for risk of effects on heritage assets.

IIA objective 12: To support the efficient use of the District's resources, including land and minerals

Overall effect: Significant negative (--)

Score by criteria: 12a: Major negative (--); 12b: Minor negative (-); 12c: Minor negative (-)

Justification: The majority of the site contains greenfield land. A significant proportion of the site ($\geq 25\%$) is on Grade 3 agricultural land or less than 25% of the site is on Grade 1 or 2 agricultural land. A significant proportion of the site ($\geq 25\%$) is within a Mineral Safeguarding Area.

IIA objective 13: To protect the quality and quantity of the District's water resource

Overall effect: Significant negative (--)

Justification: The site falls within a Source Protection Zone 1.

IIA objective 14: To manage and reduce flood risk from all sources

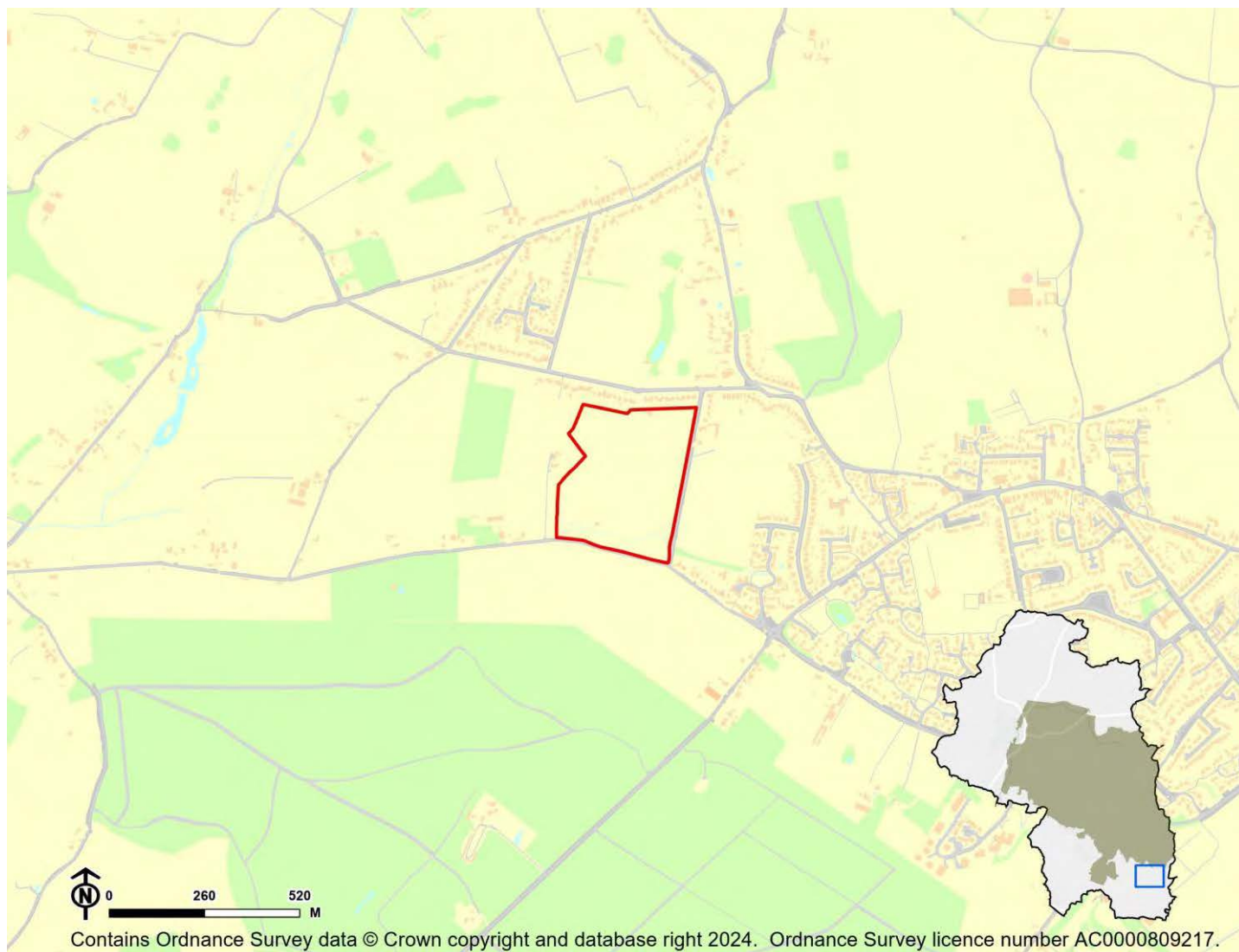
Overall effect: Negligible (0)

Score by criteria: 14a: Negligible (0); 14b: Negligible (0)

Justification: Less than 25% of the site is within flood zone 2 or 3. Less than 25% of the site has a 1 in 100 year or 1 in 30 year risk of surface water flooding.

DE10: East of Inhams Lane - Denmead

Proposed use: Residential use



IIA Objective	Score
IIA1: climate change mitigation	Minor negative (-)
IIA2: travel and air quality	Minor negative (-)
IIA4: health and wellbeing	Minor positive (+)
IIA7: services and facilities	Minor negative (-)
IIA8: economy	Negligible uncertain (0?)
IIA9: biodiversity and geodiversity	Significant negative (--)
IIA10: landscape	Minor negative uncertain (-?)
IIA11: historic environment	Negligible uncertain (0?)
IIA12: natural resources	Significant negative (--)
IIA13: water resources	Minor negative (-)
IIA14: flood risk	Significant negative (--)

IIA objective 1: To minimise the District's contribution to climate change through a reduction of greenhouse gas emissions from all sources and facilitate the aim of carbon neutrality by 2031

Overall effect: Minor negative (-)

Score by criteria: 1a: Minor negative (-); 1b: Major negative (--); 1c: Major negative (--); 1d: Major negative (--); 1e: Minor negative (-); 1f: Major negative (--); 1g: Major positive (++); 1h: Major positive (++); 1i: Major positive (++)

Justification: The site is within 801-1,200m of an NHS GP surgery. It is not within 1,200m of a primary school. It is not within 2,000m of a secondary school. It is not within 1,200m of a town centre. It is within 401-800m of a district or local centre. It is not within 2,000m of a railway station. It is within 300m of a bus stop. It is within 300m of open space, open country or registered common land. The site contains no open space, open county or registered common land. The majority of it is within an area where average commuting distance is in lowest 20% of average commuting distances for the plan area.

IIA objective 2: To reduce the need to travel by private vehicle in the District and improve air quality

Overall effect: Minor negative (-)

Justification: Appraisal criteria and results are the same as shown under SA objective 1: greenhouse gas emissions.

IIA objective 4: To improve public health and wellbeing and reduce health inequalities in the District

Overall effect: Minor positive (+)

Score by criteria: 4a: Negligible (0); 4b: Negligible (0); 4c: Negligible (0); 4d: Negligible (0); 4e: Minor negative (-); 4f: Major positive (++); 4g: Major positive (++)

Justification: The site is not within 500m of an AQMA. The majority of it is within an area where noise levels at night from roads and railways are below 50 dB and the noise levels as recorded for the 16-hour period between 0700 – 2300 are below 55 dB. The site does not lie within a noise contour associated with Southampton Airport. It is not within 400m of a wastewater treatment works or within 250m of a waste management facility. The site is within 801-1,200m of an NHS GP surgery. It is within 300m of open space, open country or registered common land. The site contains no open space, open county or registered common land. It is within 200m of a public right of way or cycle path.

IIA objective 7: To ensure essential services and facilities and jobs in the District are accessible

Overall effect: Minor negative (-)

Justification: Appraisal criteria and results are the same as shown under SA objective 1: greenhouse gas emissions.

IIA objective 8: To support the sustainable growth of the District's economy

Overall effect: Negligible uncertain (0?)

Justification: The site is not in existing employment use.

IIA objective 9: To support the District's biodiversity and geodiversity

Overall effect: Significant negative (--)

Score by criteria: 9a: Minor negative (-); 9b: Minor negative (-); 9c: Minor negative (-); 9d: Minor negative (-); 9e: Negligible (0)

Justification: The site is within a SSSI Impact Risk Zone for 'residential' or 'all planning applications'. It is within 500m of a locally designated wildlife site or ancient woodland. It is within 200m of a priority habitat. It is within 100m of a water course. The site does not intersect with a county or local geological site.

IIA objective 10: To conserve and enhance the character and distinctiveness of the District's landscapes.

Overall effect: Minor negative uncertain (-?)

Justification: The site has medium or higher overall landscape sensitivity

IIA objective 11: To conserve and enhance the District's historic environment including its setting.

Overall effect: Negligible uncertain (0?)

Justification: The site is rated 'green' for risk of effects on heritage assets.

IIA objective 12: To support the efficient use of the District's resources, including land and minerals

Overall effect: Significant negative (--)

Score by criteria: 12a: Major negative (--); 12b: Negligible (0); 12c: Minor negative (-)

Justification: The majority of the site contains greenfield land. Less than 25% of the site is on Grade 3 agricultural land. A significant proportion of the site ($\geq 25\%$) is within a Mineral Safeguarding Area.

IIA objective 13: To protect the quality and quantity of the District's water resource

Overall effect: Minor negative (-)

Justification: The site falls within a Source Protection Zone 2 or 3, falls within a drinking water safeguard zone (groundwater), or falls within a drinking water safeguard zone (surface water).

IIA objective 14: To manage and reduce flood risk from all sources

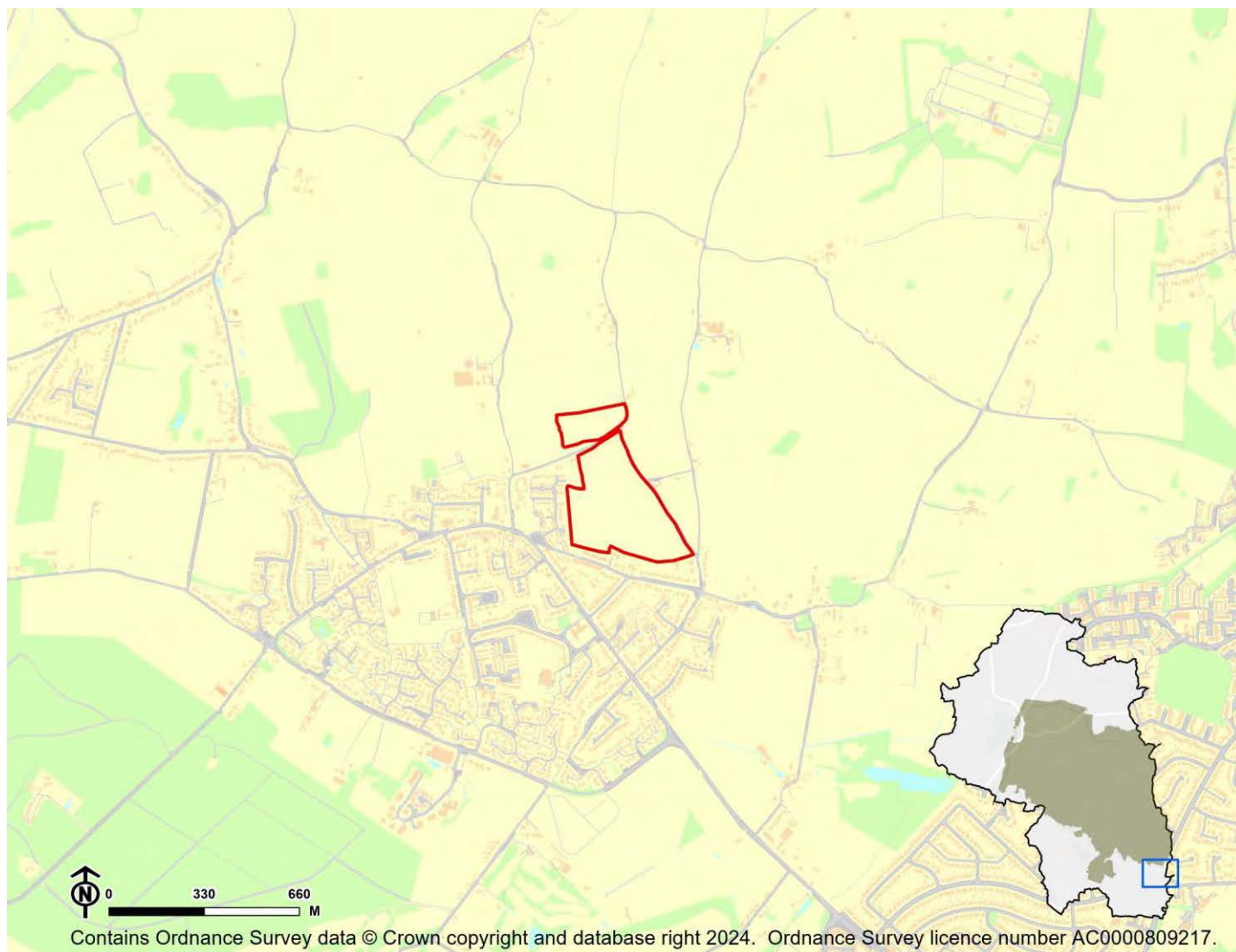
Overall effect: Significant negative (--)

Score by criteria: 14a: Major negative (--); 14b: Negligible (0)

Justification: A significant proportion of site ($\geq 25\%$) is within flood zone 3. Less than 25% of the site has a 1 in 100 year or 1 in 30 year risk of surface water flooding.

DE11: Land North of Anmore Road, Denmead - Denmead

Proposed use: Residential use



IIA Objective	Score
IIA1: climate change mitigation	Minor positive (+)
IIA2: travel and air quality	Minor positive (+)
IIA4: health and wellbeing	Minor positive (+)
IIA7: services and facilities	Minor positive (+)
IIA8: economy	Negligible uncertain (0?)
IIA9: biodiversity and geodiversity	Significant negative (--)
IIA10: landscape	Minor negative uncertain (-?)
IIA11: historic environment	Minor negative uncertain (-?)
IIA12: natural resources	Significant negative (--)
IIA13: water resources	Significant negative (--)
IIA14: flood risk	Negligible (0)

IIA objective 1: To minimise the District's contribution to climate change through a reduction of greenhouse gas emissions from all sources and facilitate the aim of carbon neutrality by 2031

Overall effect: Minor positive (+)

Score by criteria: 1a: Minor positive (+); 1b: Major positive (++); 1c: Major negative (--); 1d: Major negative (--); 1e: Major positive (++); 1f: Major negative (--); 1g: Major positive (++); 1h: Minor positive (+); 1i: Major positive (++)

Justification: The site is within 401-800m of an NHS GP surgery. It is within 400m of a primary school. It is not within 2,000m of a secondary school. It is not within 1,200m of a town centre. It is within 200m of a district or local centre. It is not within 2,000m of a railway station. It is within 300m of a bus stop. It is within 300m of open space, open country or registered common land. Less than 25% of the site contains open space, open county or registered common land, which could be lost to development. The majority of it is within an area where average commuting distance is in lowest 20% of average commuting distances for the plan area.

IIA objective 2: To reduce the need to travel by private vehicle in the District and improve air quality

Overall effect: Minor positive (+)

Justification: Appraisal criteria and results are the same as shown under SA objective 1: greenhouse gas emissions.

IIA objective 4: To improve public health and wellbeing and reduce health inequalities in the District

Overall effect: Minor positive (+)

Score by criteria: 4a: Negligible (0); 4b: Negligible (0); 4c: Negligible (0); 4d: Negligible (0); 4e: Minor positive (+); 4f: Minor positive (+); 4g: Major positive (++)

Justification: The site is not within 500m of an AQMA. The majority of it is within an area where noise levels at night from roads and railways are below 50 dB and the noise levels as recorded for the 16-hour period between 0700 – 2300 are below 55 dB. The site does not lie within a noise contour associated with Southampton Airport. It is not within 400m of a wastewater treatment works or within 250m of a waste management facility. The site is within 401-800m of an NHS GP surgery. It is within 300m of open space, open country or registered common land. Less than 25% of the site contains open space, open county or registered common land, which could be lost to development. It is within 200m of a public right of way or cycle path.

IIA objective 7: To ensure essential services and facilities and jobs in the District are accessible

Overall effect: Minor positive (+)

Justification: Appraisal criteria and results are the same as shown under SA objective 1: greenhouse gas emissions.

IIA objective 8: To support the sustainable growth of the District's economy

Overall effect: Negligible uncertain (0?)

Justification: The site is not in existing employment use.

IIA objective 9: To support the District's biodiversity and geodiversity

Overall effect: Significant negative (--)

Score by criteria: 9a: Minor negative (-); 9b: Minor negative (-); 9c: Negligible (0); 9d: Negligible (0); 9e: Negligible (0)

Justification: The site is within a SSSI Impact Risk Zone for 'residential' or 'all planning applications'. It is within 500m of a locally designated wildlife site or ancient woodland. It is not within 200m of a priority habitat. It is not within 100m of a water course. The site does not intersect with a county or local geological site.

IIA objective 10: To conserve and enhance the character and distinctiveness of the District's landscapes.

Overall effect: Minor negative uncertain (-?)

Justification: The site has medium or higher overall landscape sensitivity

IIA objective 11: To conserve and enhance the District's historic environment including its setting.

Overall effect: Minor negative uncertain (-?)

Justification: The site is rated 'amber' for risk of effects on heritage assets.

IIA objective 12: To support the efficient use of the District's resources, including land and minerals

Overall effect: Significant negative (--)

Score by criteria: 12a: Major negative (--); 12b: Minor negative (-); 12c: Minor negative (-)

Justification: The majority of the site contains greenfield land. A significant proportion of the site ($\geq 25\%$) is on Grade 3 agricultural land or less than 25% of the site is on Grade 1 or 2 agricultural land. A significant proportion of the site ($\geq 25\%$) is within a Mineral Safeguarding Area.

IIA objective 13: To protect the quality and quantity of the District's water resource

Overall effect: Significant negative (--)

Justification: The site falls within a Source Protection Zone 1.

IIA objective 14: To manage and reduce flood risk from all sources

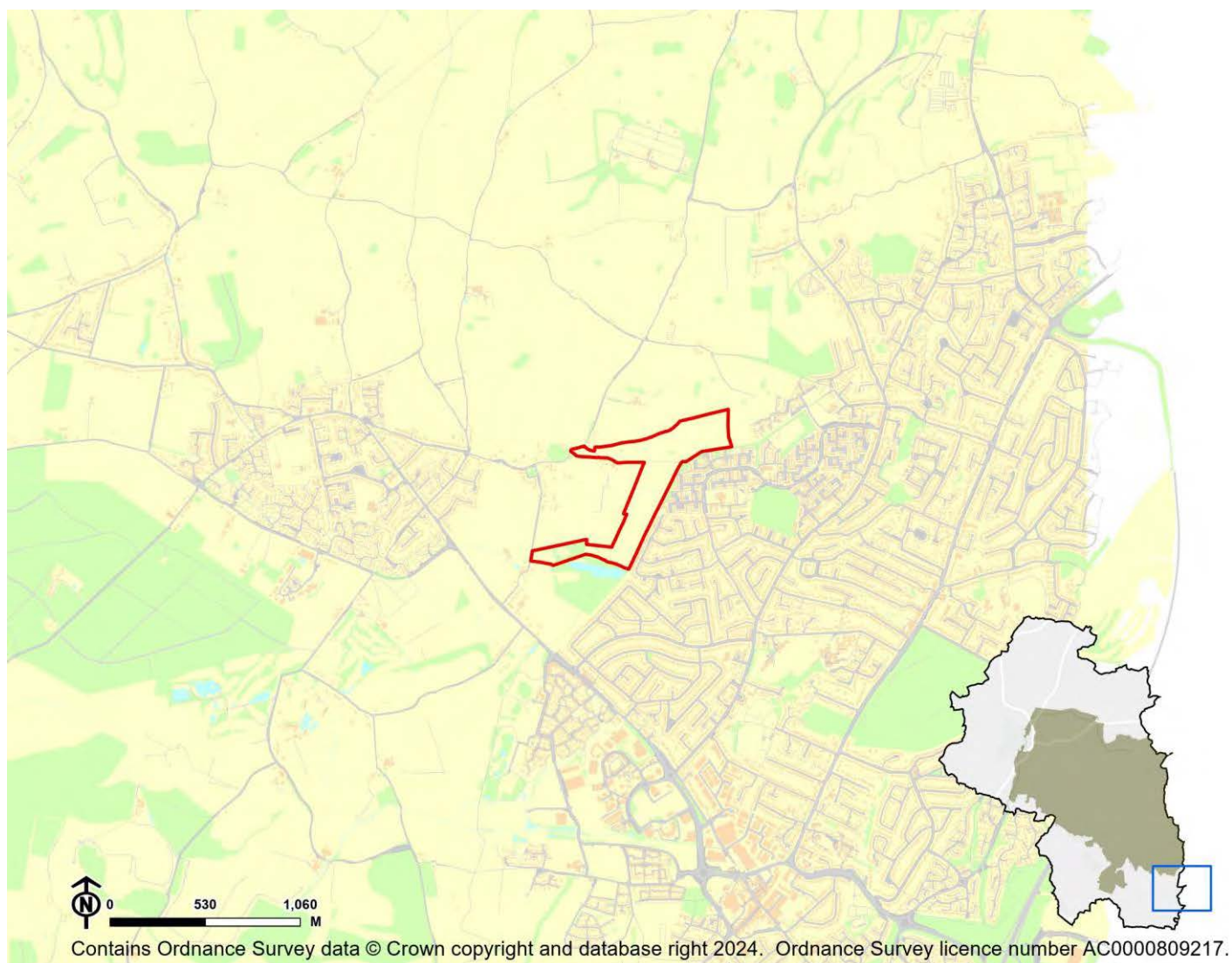
Overall effect: Negligible (0)

Score by criteria: 14a: Negligible (0); 14b: Negligible (0)

Justification: Less than 25% of the site is within flood zone 2 or 3. Less than 25% of the site has a 1 in 100 year or 1 in 30 year risk of surface water flooding.

DE12: Land at Claredon Farm, Anmore Road - Denmead

Proposed use: Residential use



IIA Objective	Score
IIA1: climate change mitigation	Minor negative (-)
IIA2: travel and air quality	Minor negative (-)
IIA4: health and wellbeing	Minor positive (+)
IIA7: services and facilities	Minor negative (-)
IIA8: economy	Negligible uncertain (0?)
IIA9: biodiversity and geodiversity	Significant negative (--)
IIA10: landscape	Negligible uncertain (0?)
IIA11: historic environment	Minor negative uncertain (-?)
IIA12: natural resources	Significant negative (--)
IIA13: water resources	Significant negative (--)
IIA14: flood risk	Negligible (0)

IIA objective 1: To minimise the District's contribution to climate change through a reduction of greenhouse gas emissions from all sources and facilitate the aim of carbon neutrality by 2031

Overall effect: Minor negative (-)

Score by criteria: 1a: Major negative (--); 1b: Minor negative (-); 1c: Minor negative (-); 1d: Major negative (--); 1e: Major negative (--); 1f: Major negative (--); 1g: Major positive (++); 1h: Major positive (++); 1i: Major positive (++)

Justification: The site is not within 1,200m of an NHS GP surgery. It is within 801-1,200m of a primary school. It is within 1,000-2,000m of a secondary school. It is not within 1,200m of a town centre. It is not within 800m of a district or local centre. It is not within 2,000m of a railway station. It is within 300m of a bus stop. It is within 300m of open space, open country or registered common land. The site contains no open space, open county or registered common land. The majority of it is within an area where average commuting distance is in lowest 20% of average commuting distances for the plan area.

IIA objective 2: To reduce the need to travel by private vehicle in the District and improve air quality

Overall effect: Minor negative (-)

Justification: Appraisal criteria and results are the same as shown under SA objective 1: greenhouse gas emissions.

IIA objective 4: To improve public health and wellbeing and reduce health inequalities in the District

Overall effect: Minor positive (+)

Score by criteria: 4a: Negligible (0); 4b: Negligible (0); 4c: Negligible (0); 4d: Negligible (0); 4e: Major negative (--); 4f: Major positive (++); 4g: Major positive (++)

Justification: The site is not within 500m of an AQMA. The majority of it is within an area where noise levels at night from roads and railways are below 50 dB and the noise levels as recorded for the 16-hour period between 0700 – 2300 are below 55 dB. The site does not lie within a noise contour associated with Southampton Airport. It is not within 400m of a wastewater treatment works or within 250m of a waste management facility. The site is not within 1,200m of an NHS GP surgery. It is within 300m of open space, open country or registered common land. The site contains no open space, open county or registered common land. It is within 200m of a public right of way or cycle path.

IIA objective 7: To ensure essential services and facilities and jobs in the District are accessible

Overall effect: Minor negative (-)

Justification: Appraisal criteria and results are the same as shown under SA objective 1: greenhouse gas emissions.

IIA objective 8: To support the sustainable growth of the District's economy

Overall effect: Negligible uncertain (0?)

Justification: The site is not in existing employment use.

IIA objective 9: To support the District's biodiversity and geodiversity

Overall effect: Significant negative (--)

Score by criteria: 9a: Minor negative (-); 9b: Major negative (--); 9c: Major negative (--); 9d: Negligible (0); 9e: Negligible (0)

Justification: The site is within a SSSI Impact Risk Zone for 'residential' or 'all planning applications'. It is within a locally designated wildlife site or ancient woodland. It is within a priority habitat. It is not within 100m of a water course. The site does not intersect with a county or local geological site.

IIA objective 10: To conserve and enhance the character and distinctiveness of the District's landscapes.

Overall effect: Negligible uncertain (0?)

Justification: The site has low overall landscape sensitivity.

IIA objective 11: To conserve and enhance the District's historic environment including its setting.

Overall effect: Minor negative uncertain (-?)

Justification: The site is rated 'amber' for risk of effects on heritage assets.

IIA objective 12: To support the efficient use of the District's resources, including land and minerals

Overall effect: Significant negative (--)

Score by criteria: 12a: Major negative (--); 12b: Minor negative (-); 12c: Minor negative (-)

Justification: The majority of the site contains greenfield land. A significant proportion of the site ($\geq 25\%$) is on Grade 3 agricultural land or less than 25% of the site is on Grade 1 or 2 agricultural land. A significant proportion of the site ($\geq 25\%$) is within a Mineral Safeguarding Area.

IIA objective 13: To protect the quality and quantity of the District's water resource

Overall effect: Significant negative (--)

Justification: The site falls within a Source Protection Zone 1.

IIA objective 14: To manage and reduce flood risk from all sources

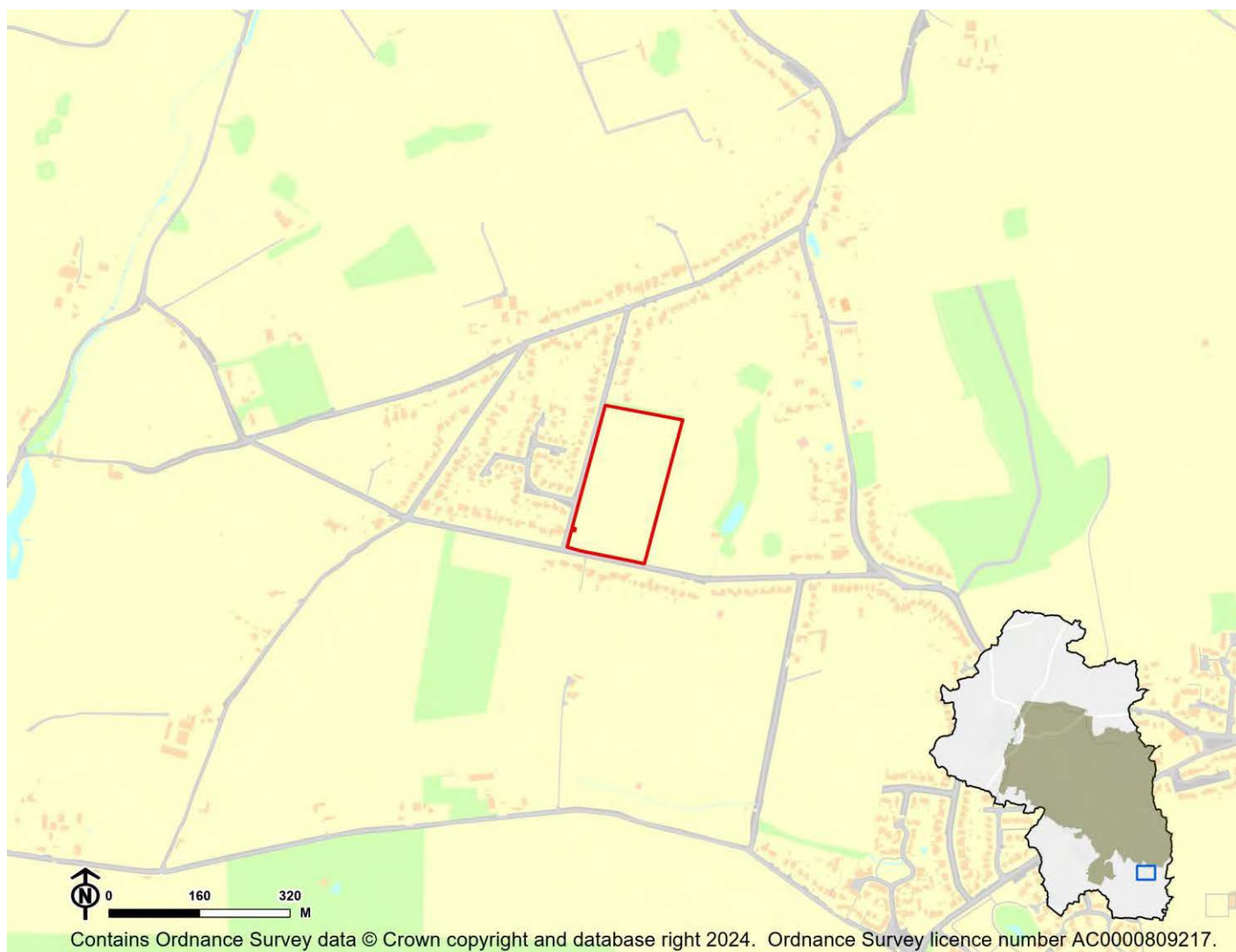
Overall effect: Negligible (0)

Score by criteria: 14a: Negligible (0); 14b: Negligible (0)

Justification: Less than 25% of the site is within flood zone 2 or 3. Less than 25% of the site has a 1 in 100 year or 1 in 30 year risk of surface water flooding.

DE13: Land at Thompsons Lane - Denmead

Proposed use: Residential use



IIA Objective	Score
IIA1: climate change mitigation	Minor negative (-)
IIA2: travel and air quality	Minor negative (-)
IIA4: health and wellbeing	Minor positive (+)
IIA7: services and facilities	Minor negative (-)
IIA8: economy	Negligible uncertain (0?)
IIA9: biodiversity and geodiversity	Significant negative (--)
IIA10: landscape	Negligible uncertain (0?)
IIA11: historic environment	Negligible uncertain (0?)
IIA12: natural resources	Significant negative (--)
IIA13: water resources	Minor negative (-)
IIA14: flood risk	Negligible (0)

IIA objective 1: To minimise the District's contribution to climate change through a reduction of greenhouse gas emissions from all sources and facilitate the aim of carbon neutrality by 2031

Overall effect: Minor negative (-)

Score by criteria: 1a: Minor negative (-); 1b: Major negative (--); 1c: Major negative (--); 1d: Major negative (--); 1e: Major negative (--); 1f: Major negative (--); 1g: Minor positive (+); 1h: Major positive (++); 1i: Major positive (++)

Justification: The site is within 801-1,200m of an NHS GP surgery. It is not within 1,200m of a primary school. It is not within 2,000m of a secondary school. It is not within 1,200m of a town centre. It is not within 800m of a district or local centre. It is not within 2,000m of a railway station. It is within 301-600m of a bus stop. It is within 300m of open space, open country or registered common land. The site contains no open space, open county or registered common land. The majority of it is within an area where average commuting distance is in lowest 20% of average commuting distances for the plan area.

IIA objective 2: To reduce the need to travel by private vehicle in the District and improve air quality

Overall effect: Minor negative (-)

Justification: Appraisal criteria and results are the same as shown under SA objective 1: greenhouse gas emissions.

IIA objective 4: To improve public health and wellbeing and reduce health inequalities in the District

Overall effect: Minor positive (+)

Score by criteria: 4a: Negligible (0); 4b: Negligible (0); 4c: Negligible (0); 4d: Negligible (0); 4e: Minor negative (-); 4f: Major positive (++); 4g: Major positive (++)

Justification: The site is not within 500m of an AQMA. The majority of it is within an area where noise levels at night from roads and railways are below 50 dB and the noise levels as recorded for the 16-hour period between 0700 – 2300 are below 55 dB. The site does not lie within a noise contour associated with Southampton Airport. It is not within 400m of a wastewater treatment works or within 250m of a waste management facility. The site is within 801-1,200m of an NHS GP surgery. It is within 300m of open space, open country or registered common land. The site contains no open space, open county or registered common land. It is within 200m of a public right of way or cycle path.

IIA objective 7: To ensure essential services and facilities and jobs in the District are accessible

Overall effect: Minor negative (-)

Justification: Appraisal criteria and results are the same as shown under SA objective 1: greenhouse gas emissions.

IIA objective 8: To support the sustainable growth of the District's economy

Overall effect: Negligible uncertain (0?)

Justification: The site is not in existing employment use.

IIA objective 9: To support the District's biodiversity and geodiversity

Overall effect: Significant negative (--)

Score by criteria: 9a: Minor negative (-); 9b: Major negative (--); 9c: Minor negative (-); 9d: Negligible (0); 9e: Negligible (0)

Justification: The site is within a SSSI Impact Risk Zone for 'residential' or 'all planning applications'. It is within a locally designated wildlife site or ancient woodland. It is within 200m of a priority habitat. It is not within 100m of a water course. The site does not intersect with a county or local geological site.

IIA objective 10: To conserve and enhance the character and distinctiveness of the District's landscapes.

Overall effect: Negligible uncertain (0?)

Justification: The site has low overall landscape sensitivity.

IIA objective 11: To conserve and enhance the District's historic environment including its setting.

Overall effect: Negligible uncertain (0?)

Justification: The site is rated 'green' for risk of effects on heritage assets.

IIA objective 12: To support the efficient use of the District's resources, including land and minerals

Overall effect: Significant negative (--)

Score by criteria: 12a: Major negative (--); 12b: Negligible (0); 12c: Negligible (0)

Justification: The majority of the site contains greenfield land. Less than 25% of the site is on Grade 3 agricultural land. Less than 25% of the site is within a Mineral Safeguarding Area.

IIA objective 13: To protect the quality and quantity of the District's water resource

Overall effect: Minor negative (-)

Justification: The site falls within a Source Protection Zone 2 or 3, falls within a drinking water safeguard zone (groundwater), or falls within a drinking water safeguard zone (surface water).

IIA objective 14: To manage and reduce flood risk from all sources

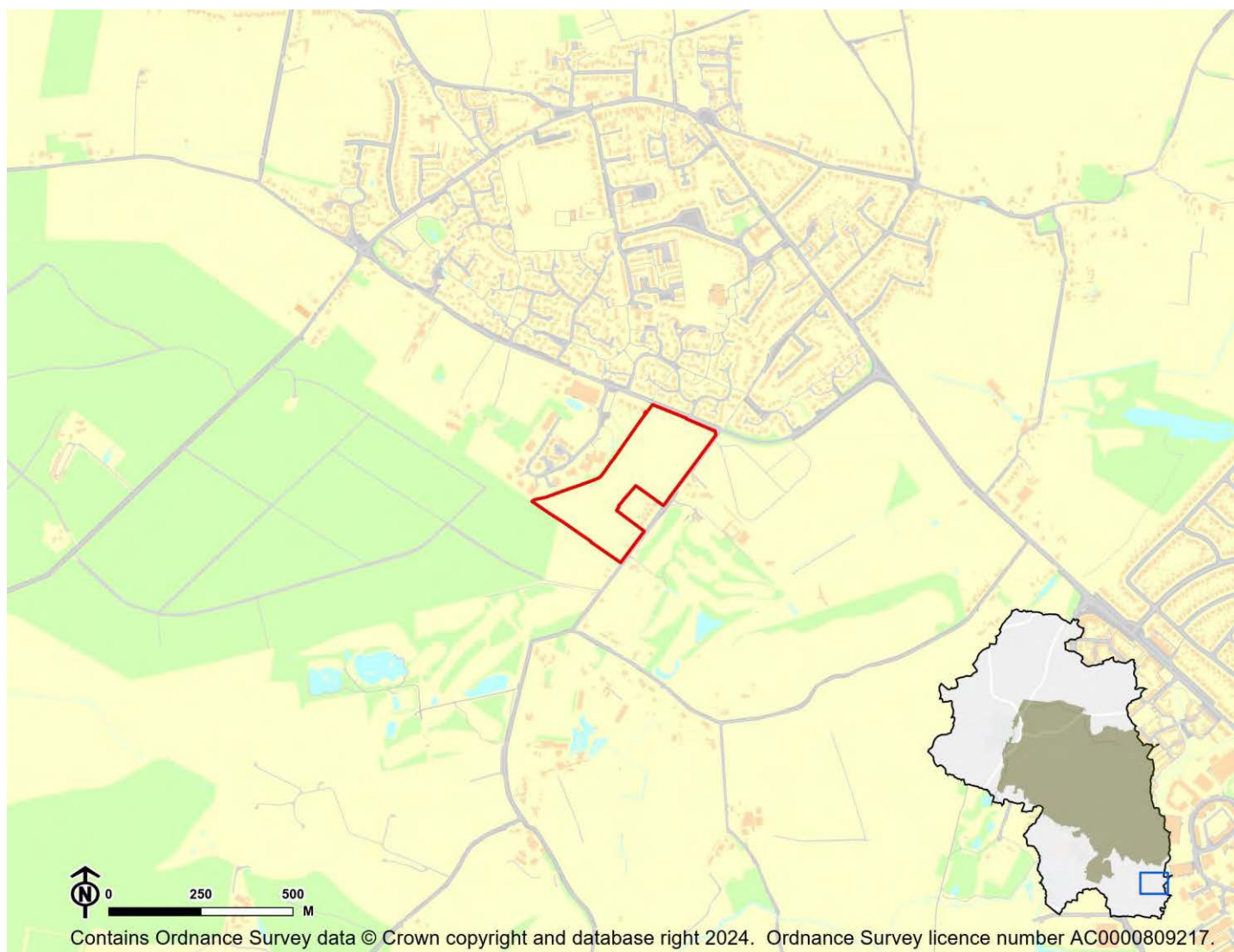
Overall effect: Negligible (0)

Score by criteria: 14a: Negligible (0); 14b: Negligible (0)

Justification: Less than 25% of the site is within flood zone 2 or 3. Less than 25% of the site has a 1 in 100 year or 1 in 30 year risk of surface water flooding.

DE14: Land at Forest Road and Furzeley Road - Denmead

Proposed use: Residential use



IIA Objective	Score
IIA1: climate change mitigation	Minor positive (+)
IIA2: travel and air quality	Minor positive (+)
IIA4: health and wellbeing	Minor positive (+)
IIA7: services and facilities	Minor positive (+)
IIA8: economy	Negligible uncertain (0?)
IIA9: biodiversity and geodiversity	Significant negative (--)
IIA10: landscape	Negligible uncertain (0?)
IIA11: historic environment	Negligible uncertain (0?)
IIA12: natural resources	Significant negative (--)
IIA13: water resources	Significant negative (--)
IIA14: flood risk	Negligible (0)

IIA objective 1: To minimise the District's contribution to climate change through a reduction of greenhouse gas emissions from all sources and facilitate the aim of carbon neutrality by 2031

Overall effect: Minor positive (+)

Score by criteria: 1a: Minor negative (-); 1b: Major positive (++); 1c: Major negative (--); 1d: Major negative (--); 1e: Minor negative (-); 1f: Major negative (--); 1g: Major positive (++); 1h: Major positive (++); 1i: Major positive (++)

Justification: The site is within 801-1,200m of an NHS GP surgery. It is within 400m of a primary school. It is not within 2,000m of a secondary school. It is not within 1,200m of a town centre. It is within 401-800m of a district or local centre. It is not within 2,000m of a railway station. It is within 300m of a bus stop. It is within 300m of open space, open country or registered common land. The site contains no open space, open county or registered common land. The majority of it is within an area where average commuting distance is in lowest 20% of average commuting distances for the plan area.

IIA objective 2: To reduce the need to travel by private vehicle in the District and improve air quality

Overall effect: Minor positive (+)

Justification: Appraisal criteria and results are the same as shown under SA objective 1: greenhouse gas emissions.

IIA objective 4: To improve public health and wellbeing and reduce health inequalities in the District

Overall effect: Minor positive (+)

Score by criteria: 4a: Negligible (0); 4b: Negligible (0); 4c: Negligible (0); 4d: Negligible (0); 4e: Minor negative (-); 4f: Major positive (++); 4g: Major positive (++)

Justification: The site is not within 500m of an AQMA. The majority of it is within an area where noise levels at night from roads and railways are below 50 dB and the noise levels as recorded for the 16-hour period between 0700 – 2300 are below 55 dB. The site does not lie within a noise contour associated with Southampton Airport. It is not within 400m of a wastewater treatment works or within 250m of a waste management facility. The site is within 801-1,200m of an NHS GP surgery. It is within 300m of open space, open country or registered common land. The site contains no open space, open county or registered common land. It is within 200m of a public right of way or cycle path.

IIA objective 7: To ensure essential services and facilities and jobs in the District are accessible

Overall effect: Minor positive (+)

Justification: Appraisal criteria and results are the same as shown under SA objective 1: greenhouse gas emissions.

IIA objective 8: To support the sustainable growth of the District's economy

Overall effect: Negligible uncertain (0?)

Justification: The site is not in existing employment use.

IIA objective 9: To support the District's biodiversity and geodiversity

Overall effect: Significant negative (--)

Score by criteria: 9a: Minor negative (-); 9b: Major negative (--); 9c: Major negative (--); 9d: Negligible (0); 9e: Negligible (0)

Justification: The site is within a SSSI Impact Risk Zone for 'residential' or 'all planning applications'. It is within a locally designated wildlife site or ancient woodland. It is within a priority habitat. It is not within 100m of a water course. The site does not intersect with a county or local geological site.

IIA objective 10: To conserve and enhance the character and distinctiveness of the District's landscapes.

Overall effect: Negligible uncertain (0?)

Justification: The site has low overall landscape sensitivity.

IIA objective 11: To conserve and enhance the District's historic environment including its setting.

Overall effect: Negligible uncertain (0?)

Justification: The site is rated 'green' for risk of effects on heritage assets.

IIA objective 12: To support the efficient use of the District's resources, including land and minerals

Overall effect: Significant negative (--)

Score by criteria: 12a: Major negative (--); 12b: Negligible (0); 12c: Minor negative (-)

Justification: The majority of the site contains greenfield land. Less than 25% of the site is on Grade 3 agricultural land. A significant proportion of the site ($\geq 25\%$) is within a Mineral Safeguarding Area.

IIA objective 13: To protect the quality and quantity of the District's water resource

Overall effect: Significant negative (--)

Justification: The site falls within a Source Protection Zone 1.

IIA objective 14: To manage and reduce flood risk from all sources

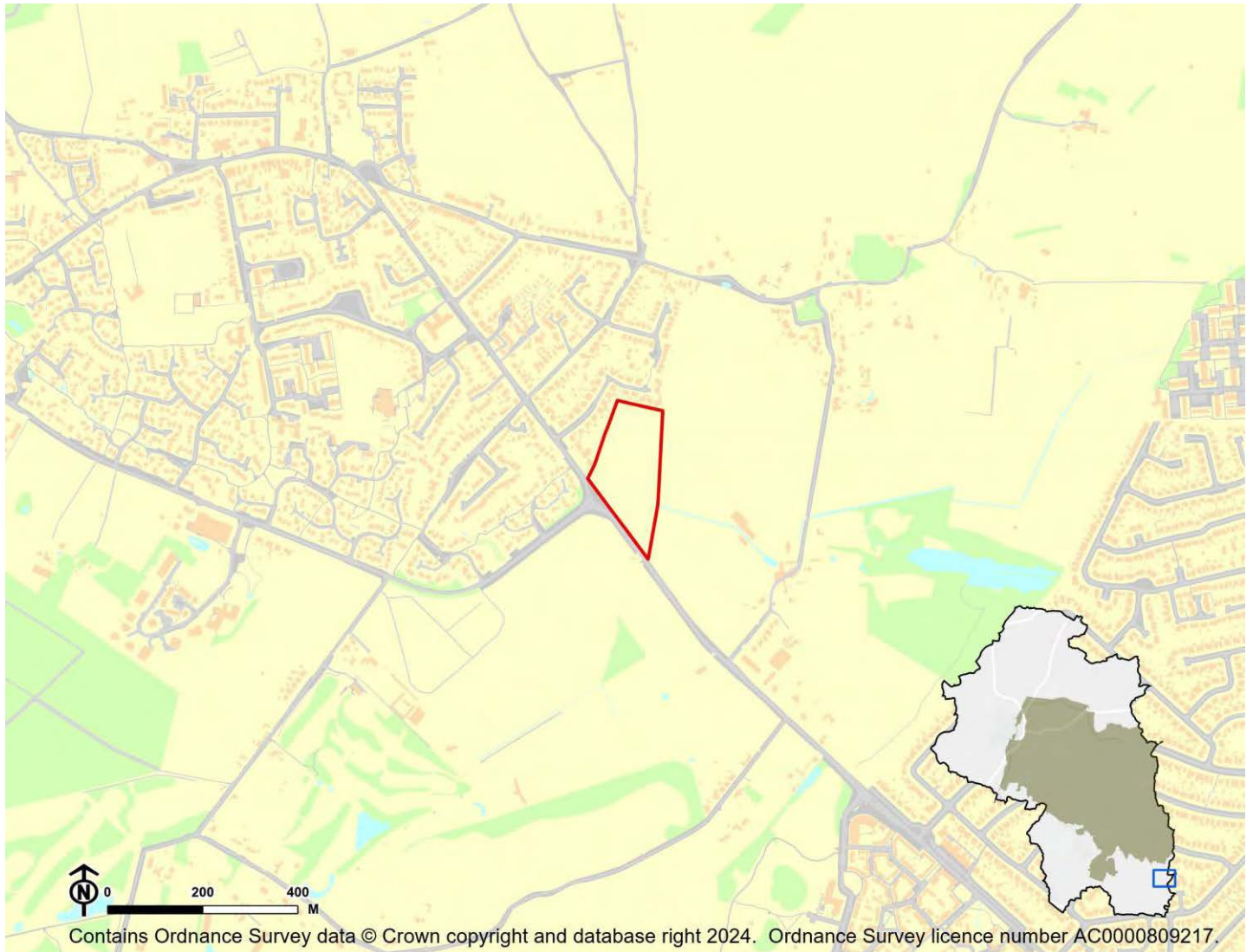
Overall effect: Negligible (0)

Score by criteria: 14a: Negligible (0); 14b: Negligible (0)

Justification: Less than 25% of the site is within flood zone 2 or 3. Less than 25% of the site has a 1 in 100 year or 1 in 30 year risk of surface water flooding.

DE15: Land south of Maple Drive - Denmead

Proposed use: Residential use



IIA Objective	Score
IIA1: climate change mitigation	Minor negative (-)
IIA2: travel and air quality	Minor negative (-)
IIA4: health and wellbeing	Minor positive (+)
IIA7: services and facilities	Minor negative (-)
IIA8: economy	Negligible uncertain (0?)
IIA9: biodiversity and geodiversity	Significant negative (--)
IIA10: landscape	Minor negative uncertain (-?)
IIA11: historic environment	Negligible uncertain (0?)
IIA12: natural resources	Significant negative (--)
IIA13: water resources	Significant negative (--)
IIA14: flood risk	Negligible (0)

IIA objective 1: To minimise the District's contribution to climate change through a reduction of greenhouse gas emissions from all sources and facilitate the aim of carbon neutrality by 2031

Overall effect: Minor negative (-)

Score by criteria: 1a: Minor negative (-); 1b: Minor positive (+); 1c: Major negative (--); 1d: Major negative (--); 1e: Minor negative (-); 1f: Major negative (--); 1g: Major positive (++); 1h: Major positive (++); 1i: Major positive (++)

Justification: The site is within 801-1,200m of an NHS GP surgery. It is within 401-800m of a primary school. It is not within 2,000m of a secondary school. It is not within 1,200m of a town centre. It is within 401-800m of a district or local centre. It is not within 2,000m of a railway station. It is within 300m of a bus stop. It is within 300m of open space, open country or registered common land. The site contains no open space, open county or registered common land. The majority of it is within an area where average commuting distance is in lowest 20% of average commuting distances for the plan area.

IIA objective 2: To reduce the need to travel by private vehicle in the District and improve air quality

Overall effect: Minor negative (-)

Justification: Appraisal criteria and results are the same as shown under SA objective 1: greenhouse gas emissions.

IIA objective 4: To improve public health and wellbeing and reduce health inequalities in the District

Overall effect: Minor positive (+)

Score by criteria: 4a: Negligible (0); 4b: Negligible (0); 4c: Negligible (0); 4d: Negligible (0); 4e: Minor negative (-); 4f: Major positive (++); 4g: Minor positive (+)

Justification: The site is not within 500m of an AQMA. The majority of it is within an area where noise levels at night from roads and railways are below 50 dB and the noise levels as recorded for the 16-hour period between 0700 – 2300 are below 55 dB. The site does not lie within a noise contour associated with Southampton Airport. It is not within 400m of a wastewater treatment works or within 250m of a waste management facility. The site is within 801-1,200m of an NHS GP surgery. It is within 300m of open space, open country or registered common land. The site contains no open space, open county or registered common land. It is within 201-400m of a public right of way or cycle path.

IIA objective 7: To ensure essential services and facilities and jobs in the District are accessible

Overall effect: Minor negative (-)

Justification: Appraisal criteria and results are the same as shown under SA objective 1: greenhouse gas emissions.

IIA objective 8: To support the sustainable growth of the District's economy

Overall effect: Negligible uncertain (0?)

Justification: The site is not in existing employment use.

IIA objective 9: To support the District's biodiversity and geodiversity

Overall effect: Significant negative (--)

Score by criteria: 9a: Minor negative (-); 9b: Major negative (--); 9c: Major negative (--); 9d: Minor negative (-); 9e: Negligible (0)

Justification: The site is within a SSSI Impact Risk Zone for 'residential' or 'all planning applications'. It is within a locally designated wildlife site or ancient woodland. It is within a priority habitat. It is within 100m of a water course. The site does not intersect with a county or local geological site.

IIA objective 10: To conserve and enhance the character and distinctiveness of the District's landscapes.

Overall effect: Minor negative uncertain (-?)

Justification: The site has medium or higher overall landscape sensitivity

IIA objective 11: To conserve and enhance the District's historic environment including its setting.

Overall effect: Negligible uncertain (0?)

Justification: The site is rated 'green' for risk of effects on heritage assets.

IIA objective 12: To support the efficient use of the District's resources, including land and minerals

Overall effect: Significant negative (--)

Score by criteria: 12a: Major negative (--); 12b: Negligible (0); 12c: Minor negative (-)

Justification: The majority of the site contains greenfield land. Less than 25% of the site is on Grade 3 agricultural land. A significant proportion of the site ($\geq 25\%$) is within a Mineral Safeguarding Area.

IIA objective 13: To protect the quality and quantity of the District's water resource

Overall effect: Significant negative (--)

Justification: The site falls within a Source Protection Zone 1.

IIA objective 14: To manage and reduce flood risk from all sources

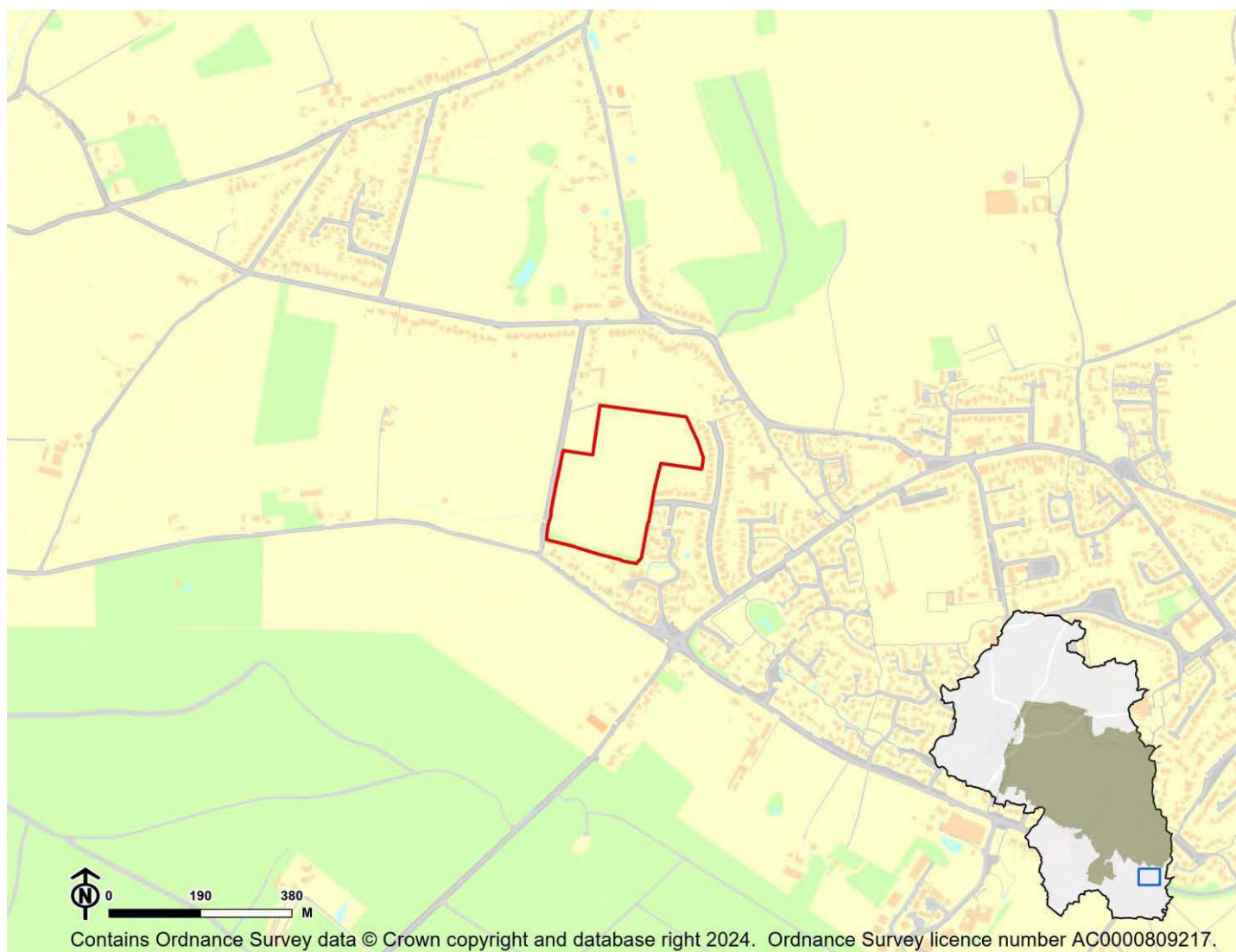
Overall effect: Negligible (0)

Score by criteria: 14a: Negligible (0); 14b: Negligible (0)

Justification: Less than 25% of the site is within flood zone 2 or 3. Less than 25% of the site has a 1 in 100 year or 1 in 30 year risk of surface water flooding.

DE19: Land east of Inhams Lane - Denmead

Proposed use: Residential use



IIA Objective	Score
IIA1: climate change mitigation	Minor negative (-)
IIA2: travel and air quality	Minor negative (-)
IIA4: health and wellbeing	Minor positive (+)
IIA7: services and facilities	Minor negative (-)
IIA8: economy	Negligible uncertain (0?)
IIA9: biodiversity and geodiversity	Significant negative (--)
IIA10: landscape	Negligible uncertain (0?)
IIA11: historic environment	Negligible uncertain (0?)
IIA12: natural resources	Significant negative (--)
IIA13: water resources	Negligible (0)
IIA14: flood risk	Negligible (0)

IIA objective 1: To minimise the District's contribution to climate change through a reduction of greenhouse gas emissions from all sources and facilitate the aim of carbon neutrality by 2031

Overall effect: Minor negative (-)

Score by criteria: 1a: Minor positive (+); 1b: Minor negative (-); 1c: Major negative (--); 1d: Major negative (--); 1e: Minor positive (+); 1f: Major negative (--); 1g: Major positive (++); 1h: Minor positive (+); 1i: Major positive (++)

Justification: The site is within 401-800m of an NHS GP surgery. It is within 801-1,200m of a primary school. It is not within 2,000m of a secondary school. It is not within 1,200m of a town centre. It is within 201-400m of a district or local centre. It is not within 2,000m of a railway station. It is within 300m of a bus stop. It is within 300m of open space, open country or registered common land. Less than 25% of the site contains open space, open country or registered common land, which could be lost to development. The majority of it is within an area where average commuting distance is in lowest 20% of average commuting distances for the plan area.

IIA objective 2: To reduce the need to travel by private vehicle in the District and improve air quality

Overall effect: Minor negative (-)

Justification: Appraisal criteria and results are the same as shown under SA objective 1: greenhouse gas emissions.

IIA objective 4: To improve public health and wellbeing and reduce health inequalities in the District

Overall effect: Minor positive (+)

Score by criteria: 4a: Negligible (0); 4b: Negligible (0); 4c: Negligible (0); 4d: Negligible (0); 4e: Minor positive (+); 4f: Minor positive (+); 4g: Minor positive (+)

Justification: The site is not within 500m of an AQMA. The majority of it is within an area where noise levels at night from roads and railways are below 50 dB and the noise levels as recorded for the 16-hour period between 0700 – 2300 are below 55 dB. The site does not lie within a noise contour associated with Southampton Airport. It is not within 400m of a wastewater treatment works or within 250m of a waste management facility. The site is within 401-800m of an NHS GP surgery. It is within 300m of open space, open country or registered common land. Less than 25% of the site contains open space, open country or registered common land, which could be lost to development. It is within 201-400m of a public right of way or cycle path.

IIA objective 7: To ensure essential services and facilities and jobs in the District are accessible

Overall effect: Minor negative (-)

Justification: Appraisal criteria and results are the same as shown under SA objective 1: greenhouse gas emissions.

IIA objective 8: To support the sustainable growth of the District's economy

Overall effect: Negligible uncertain (0?)

Justification: The site is not in existing employment use.

IIA objective 9: To support the District's biodiversity and geodiversity

Overall effect: Significant negative (--)

Score by criteria: 9a: Minor negative (-); 9b: Major negative (--); 9c: Major negative (--); 9d: Negligible (0); 9e: Negligible (0)

Justification: The site is within a SSSI Impact Risk Zone for 'residential' or 'all planning applications'. It is within a locally designated wildlife site or ancient woodland. It is within a priority habitat. It is not within 100m of a water course. The site does not intersect with a county or local geological site.

IIA objective 10: To conserve and enhance the character and distinctiveness of the District's landscapes.

Overall effect: Negligible uncertain (0?)

Justification: The site has low overall landscape sensitivity.

IIA objective 11: To conserve and enhance the District's historic environment including its setting.

Overall effect: Negligible uncertain (0?)

Justification: The site is rated 'green' for risk of effects on heritage assets.

IIA objective 12: To support the efficient use of the District's resources, including land and minerals

Overall effect: Significant negative (--)

Score by criteria: 12a: Major negative (--); 12b: Negligible (0); 12c: Minor negative (-)

Justification: The majority of the site contains greenfield land. Less than 25% of the site is on Grade 3 agricultural land. A significant proportion of the site ($\geq 25\%$) is within a Mineral Safeguarding Area.

IIA objective 13: To protect the quality and quantity of the District's water resource

Overall effect: Negligible (0)

Justification: The site does not fall within Source Protection Zone 1, 2 or 3, within a drinking water safeguard zone (groundwater), or within a drinking water safeguard zone (surface water).

IIA objective 14: To manage and reduce flood risk from all sources

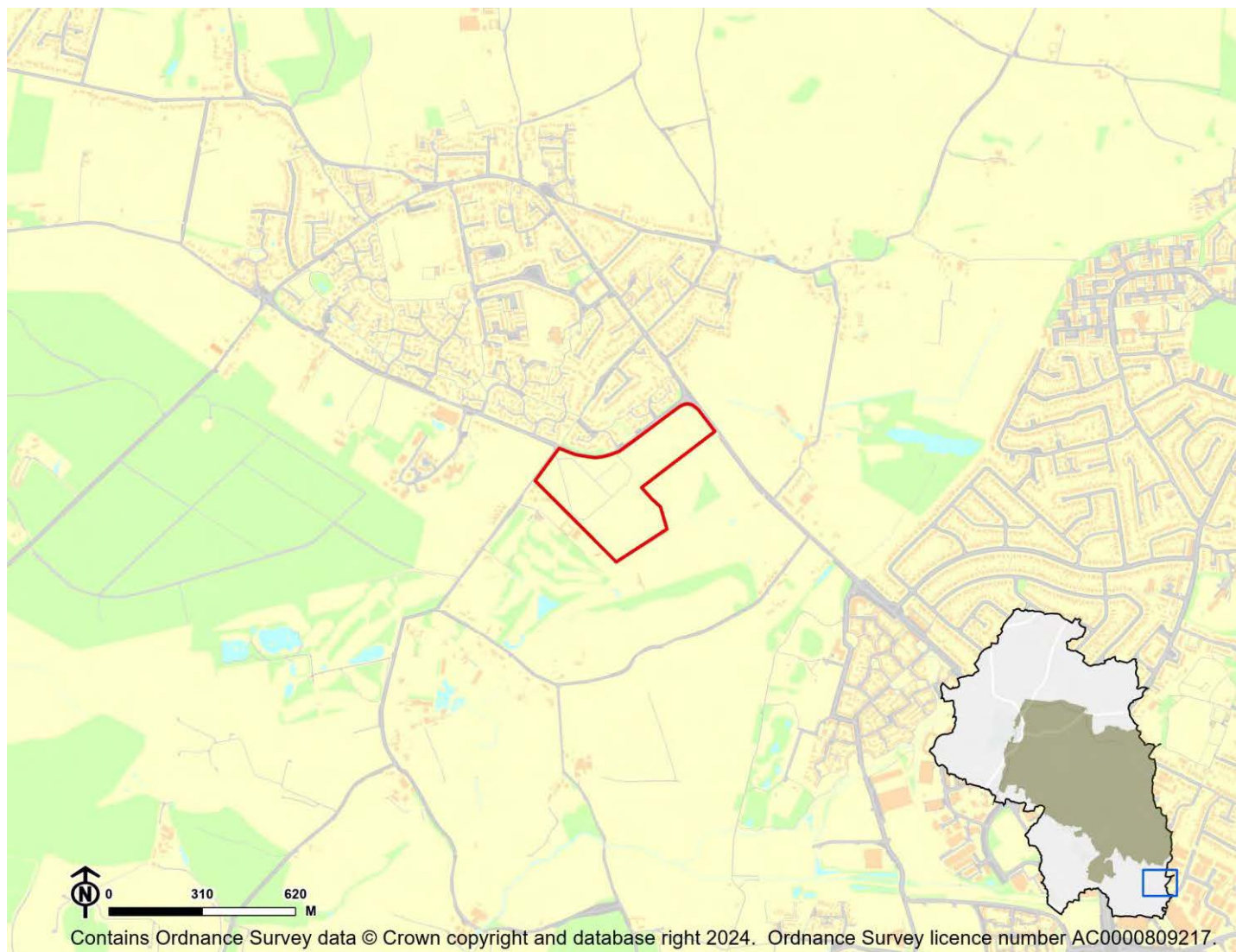
Overall effect: Negligible (0)

Score by criteria: 14a: Negligible (0); 14b: Negligible (0)

Justification: Less than 25% of the site is within flood zone 2 or 3. Less than 25% of the site has a 1 in 100 year or 1 in 30 year risk of surface water flooding.

DE22: Land South of Forest Road, Denmead - Denmead

Proposed use: Residential use



IIA Objective	Score
IIA1: climate change mitigation	Minor negative (-)
IIA2: travel and air quality	Minor negative (-)
IIA4: health and wellbeing	Minor positive (+)
IIA7: services and facilities	Minor negative (-)
IIA8: economy	Negligible uncertain (0?)
IIA9: biodiversity and geodiversity	Significant negative (--)
IIA10: landscape	Negligible uncertain (0?)
IIA11: historic environment	Significant negative uncertain (--?)
IIA12: natural resources	Significant negative (--)
IIA13: water resources	Significant negative (--)
IIA14: flood risk	Negligible (0)

IIA objective 1: To minimise the District's contribution to climate change through a reduction of greenhouse gas emissions from all sources and facilitate the aim of carbon neutrality by 2031

Overall effect: Minor negative (-)

Score by criteria: 1a: Minor negative (-); 1b: Major positive (++); 1c: Major negative (--); 1d: Major negative (--); 1e: Major negative (--); 1f: Major negative (--); 1g: Major positive (++); 1h: Minor positive (+); 1i: Major positive (++)

Justification: The site is within 801-1,200m of an NHS GP surgery. It is within 400m of a primary school. It is not within 2,000m of a secondary school. It is not within 1,200m of a town centre. It is not within 800m of a district or local centre. It is not within 2,000m of a railway station. It is within 300m of a bus stop. It is within 300m of open space, open country or registered common land. Less than 25% of the site contains open space, open country or registered common land, which could be lost to development. The majority of it is within an area where average commuting distance is in lowest 20% of average commuting distances for the plan area.

IIA objective 2: To reduce the need to travel by private vehicle in the District and improve air quality

Overall effect: Minor negative (-)

Justification: Appraisal criteria and results are the same as shown under SA objective 1: greenhouse gas emissions.

IIA objective 4: To improve public health and wellbeing and reduce health inequalities in the District

Overall effect: Minor positive (+)

Score by criteria: 4a: Negligible (0); 4b: Negligible (0); 4c: Negligible (0); 4d: Negligible (0); 4e: Minor negative (-); 4f: Minor positive (+); 4g: Major positive (++)

Justification: The site is not within 500m of an AQMA. The majority of it is within an area where noise levels at night from roads and railways are below 50 dB and the noise levels as recorded for the 16-hour period between 0700 – 2300 are below 55 dB. The site does not lie within a noise contour associated with Southampton Airport. It is not within 400m of a wastewater treatment works or within 250m of a waste management facility. The site is within 801-1,200m of an NHS GP surgery. It is within 300m of open space, open country or registered common land. Less than 25% of the site contains open space, open country or registered common land, which could be lost to development. It is within 200m of a public right of way or cycle path.

IIA objective 7: To ensure essential services and facilities and jobs in the District are accessible

Overall effect: Minor negative (-)

Justification: Appraisal criteria and results are the same as shown under SA objective 1: greenhouse gas emissions.

IIA objective 8: To support the sustainable growth of the District's economy

Overall effect: Negligible uncertain (0?)

Justification: The site is not in existing employment use.

IIA objective 9: To support the District's biodiversity and geodiversity

Overall effect: Significant negative (--)

Score by criteria: 9a: Minor negative (-); 9b: Minor negative (-); 9c: Minor negative (-); 9d: Minor negative (-); 9e: Negligible (0)

Justification: The site is within a SSSI Impact Risk Zone for 'residential' or 'all planning applications'. It is within 500m of a locally designated wildlife site or ancient woodland. It is within 200m of a priority habitat. It is within 100m of a water course. The site does not intersect with a county or local geological site.

IIA objective 10: To conserve and enhance the character and distinctiveness of the District's landscapes.

Overall effect: Negligible uncertain (0?)

Justification: The site has low overall landscape sensitivity.

IIA objective 11: To conserve and enhance the District's historic environment including its setting.

Overall effect: Significant negative uncertain (--?)

Justification: The site is rated 'red' for risk of effects on heritage assets.

IIA objective 12: To support the efficient use of the District's resources, including land and minerals

Overall effect: Significant negative (--)

Score by criteria: 12a: Major negative (--); 12b: Negligible (0); 12c: Minor negative (-)

Justification: The majority of the site contains greenfield land. Less than 25% of the site is on Grade 3 agricultural land. A significant proportion of the site (>=25%) is within a Mineral Safeguarding Area.

IIA objective 13: To protect the quality and quantity of the District's water resource

Overall effect: Significant negative (--)

Justification: The site falls within a Source Protection Zone 1.

IIA objective 14: To manage and reduce flood risk from all sources

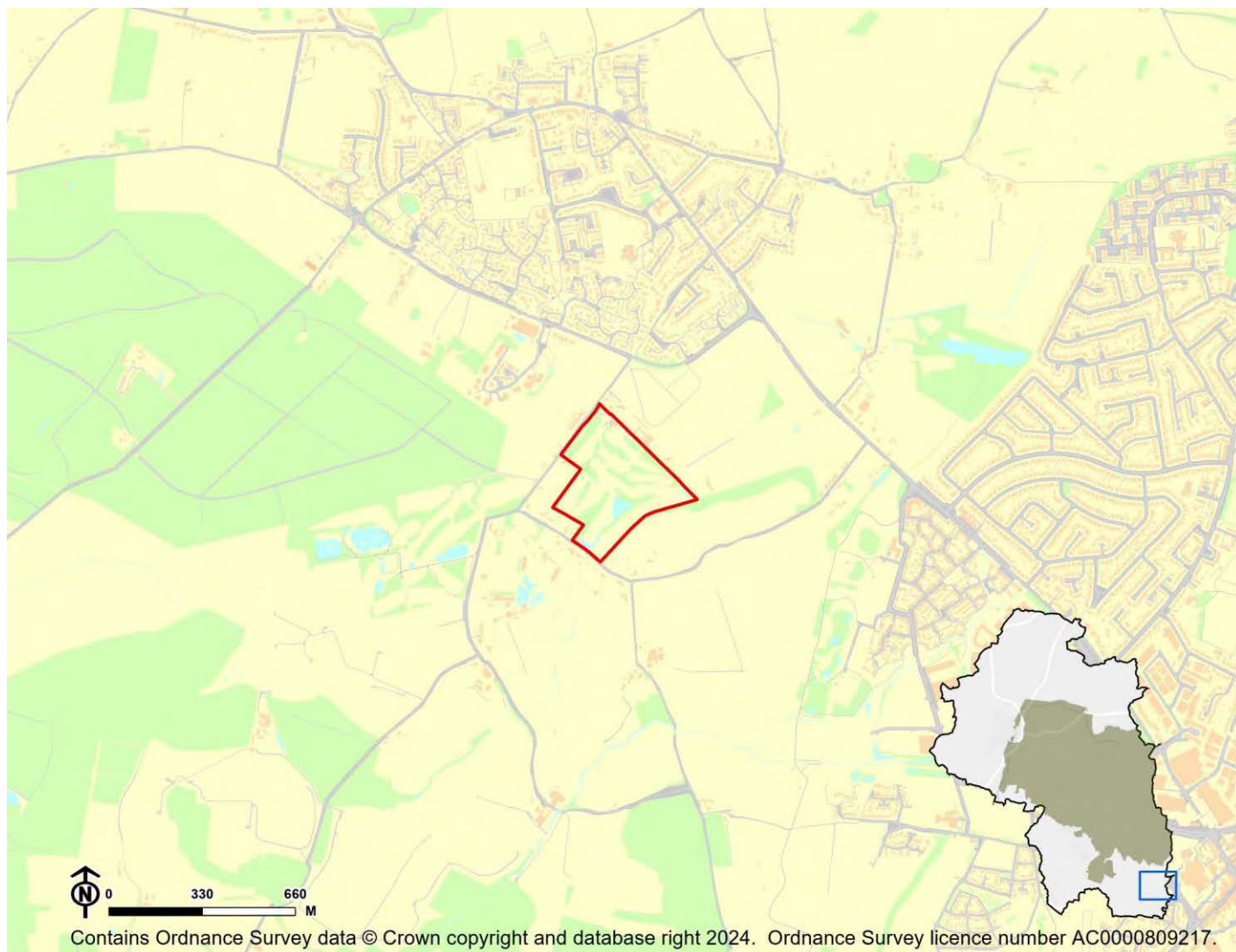
Overall effect: Negligible (0)

Score by criteria: 14a: Negligible (0); 14b: Negligible (0)

Justification: Less than 25% of the site is within flood zone 2 or 3. Less than 25% of the site has a 1 in 100 year or 1 in 30 year risk of surface water flooding.

DE23: Furzeley Gold Course, Furzeley Road, Denmead - Denmead

Proposed use: Residential use



IIA Objective	Score
IIA1: climate change mitigation	Minor negative (-)
IIA2: travel and air quality	Minor negative (-)
IIA4: health and wellbeing	Minor positive (+)
IIA7: services and facilities	Minor negative (-)
IIA8: economy	Negligible uncertain (0?)
IIA9: biodiversity and geodiversity	Significant negative (--)
IIA10: landscape	Negligible uncertain (0?)
IIA11: historic environment	Negligible uncertain (0?)
IIA12: natural resources	Significant negative (--)
IIA13: water resources	Significant negative (--)
IIA14: flood risk	Negligible (0)

IIA objective 1: To minimise the District's contribution to climate change through a reduction of greenhouse gas emissions from all sources and facilitate the aim of carbon neutrality by 2031

Overall effect: Minor negative (-)

Score by criteria: 1a: Minor negative (-); 1b: Minor positive (+); 1c: Major negative (--); 1d: Major negative (--); 1e: Major negative (--); 1f: Major negative (--); 1g: Major positive (++); 1h: Major positive (++); 1i: Major positive (++)

Justification: The site is within 801-1,200m of an NHS GP surgery. It is within 401-800m of a primary school. It is not within 2,000m of a secondary school. It is not within 1,200m of a town centre. It is not within 800m of a district or local centre. It is not within 2,000m of a railway station. It is within 300m of a bus stop. It is within 300m of open space, open country or registered common land. The site contains no open space, open county or registered common land. The majority of it is within an area where average commuting distance is in lowest 20% of average commuting distances for the plan area.

IIA objective 2: To reduce the need to travel by private vehicle in the District and improve air quality

Overall effect: Minor negative (-)

Justification: Appraisal criteria and results are the same as shown under SA objective 1: greenhouse gas emissions.

IIA objective 4: To improve public health and wellbeing and reduce health inequalities in the District

Overall effect: Minor positive (+)

Score by criteria: 4a: Negligible (0); 4b: Negligible (0); 4c: Negligible (0); 4d: Negligible (0); 4e: Minor negative (-); 4f: Major positive (++); 4g: Major positive (++)

Justification: The site is not within 500m of an AQMA. The majority of it is within an area where noise levels at night from roads and railways are below 50 dB and the noise levels as recorded for the 16-hour period between 0700 – 2300 are below 55 dB. The site does not lie within a noise contour associated with Southampton Airport. It is not within 400m of a wastewater treatment works or within 250m of a waste management facility. The site is within 801-1,200m of an NHS GP surgery. It is within 300m of open space, open country or registered common land. The site contains no open space, open county or registered common land. It is within 200m of a public right of way or cycle path.

IIA objective 7: To ensure essential services and facilities and jobs in the District are accessible

Overall effect: Minor negative (-)

Justification: Appraisal criteria and results are the same as shown under SA objective 1: greenhouse gas emissions.

IIA objective 8: To support the sustainable growth of the District's economy

Overall effect: Negligible uncertain (0?)

Justification: The site is not in existing employment use.

IIA objective 9: To support the District's biodiversity and geodiversity

Overall effect: Significant negative (--)

Score by criteria: 9a: Minor negative (-); 9b: Minor negative (-); 9c: Minor negative (-); 9d: Minor negative (-); 9e: Negligible (0)

Justification: The site is within a SSSI Impact Risk Zone for 'residential' or 'all planning applications'. It is within 500m of a locally designated wildlife site or ancient woodland. It is within 200m of a priority habitat. It is within 100m of a water course. The site does not intersect with a county or local geological site.

IIA objective 10: To conserve and enhance the character and distinctiveness of the District's landscapes.

Overall effect: Negligible uncertain (0?)

Justification: The site has low overall landscape sensitivity.

IIA objective 11: To conserve and enhance the District's historic environment including its setting.

Overall effect: Negligible uncertain (0?)

Justification: The site is rated 'green' for risk of effects on heritage assets.

IIA objective 12: To support the efficient use of the District's resources, including land and minerals

Overall effect: Significant negative (--)

Score by criteria: 12a: Major negative (--); 12b: Negligible (0); 12c: Negligible (0)

Justification: The majority of the site contains greenfield land. Less than 25% of the site is on Grade 3 agricultural land. Less than 25% of the site is within a Mineral Safeguarding Area.

IIA objective 13: To protect the quality and quantity of the District's water resource

Overall effect: Significant negative (--)

Justification: The site falls within a Source Protection Zone 1.

IIA objective 14: To manage and reduce flood risk from all sources

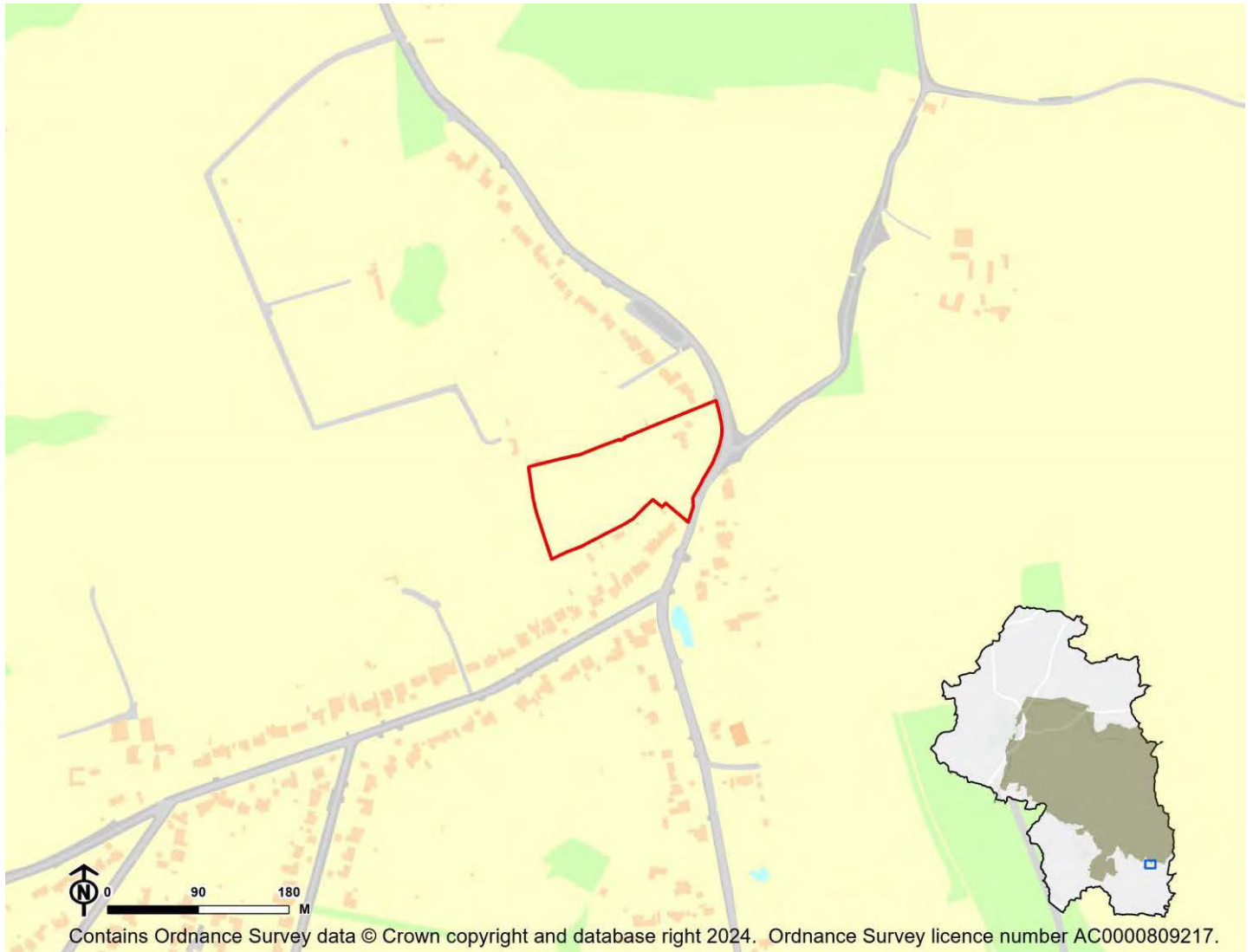
Overall effect: Negligible (0)

Score by criteria: 14a: Negligible (0); 14b: Negligible (0)

Justification: Less than 25% of the site is within flood zone 2 or 3. Less than 25% of the site has a 1 in 100 year or 1 in 30 year risk of surface water flooding.

DE24: Land at Barton Croft, Hambledon Road, Denmead - Denmead

Proposed use: Residential use



IIA Objective	Score
IIA1: climate change mitigation	Minor negative (-)
IIA2: travel and air quality	Minor negative (-)
IIA4: health and wellbeing	Minor negative (-)
IIA7: services and facilities	Minor negative (-)
IIA8: economy	Negligible uncertain (0?)
IIA9: biodiversity and geodiversity	Significant negative (--)
IIA10: landscape	Negligible uncertain (0?)
IIA11: historic environment	Negligible uncertain (0?)
IIA12: natural resources	Significant negative (--)
IIA13: water resources	Minor negative (-)
IIA14: flood risk	Negligible (0)

IIA objective 1: To minimise the District's contribution to climate change through a reduction of greenhouse gas emissions from all sources and facilitate the aim of carbon neutrality by 2031

Overall effect: Minor negative (-)

Score by criteria: 1a: Major negative (--); 1b: Major negative (--); 1c: Major negative (--); 1d: Major negative (--); 1e: Major negative (--); 1f: Major negative (--); 1g: Major positive (++); 1h: Minor positive (+); 1i: Major positive (++)

Justification: The site is not within 1,200m of an NHS GP surgery. It is not within 1,200m of a primary school. It is not within 2,000m of a secondary school. It is not within 1,200m of a town centre. It is not within 800m of a district or local centre. It is not within 2,000m of a railway station. It is within 300m of a bus stop. It is within 301-800m of open space, open country or registered common land. The site contains no open space, open county or registered common land. The majority of it is within an area where average commuting distance is in lowest 20% of average commuting distances for the plan area.

IIA objective 2: To reduce the need to travel by private vehicle in the District and improve air quality

Overall effect: Minor negative (-)

Justification: Appraisal criteria and results are the same as shown under SA objective 1: greenhouse gas emissions.

IIA objective 4: To improve public health and wellbeing and reduce health inequalities in the District

Overall effect: Minor negative (-)

Score by criteria: 4a: Negligible (0); 4b: Negligible (0); 4c: Negligible (0); 4d: Negligible (0); 4e: Major negative (--); 4f: Minor positive (+); 4g: Minor positive (+)

Justification: The site is not within 500m of an AQMA. The majority of it is within an area where noise levels at night from roads and railways are below 50 dB and the noise levels as recorded for the 16-hour period between 0700 – 2300 are below 55 dB. The site does not lie within a noise contour associated with Southampton Airport. It is not within 400m of a wastewater treatment works or within 250m of a waste management facility. The site is not within 1,200m of an NHS GP surgery. It is within 301-800m of open space, open country or registered common land. The site contains no open space, open county or registered common land. It is within 201-400m of a public right of way or cycle path.

IIA objective 7: To ensure essential services and facilities and jobs in the District are accessible

Overall effect: Minor negative (-)

Justification: Appraisal criteria and results are the same as shown under SA objective 1: greenhouse gas emissions.

IIA objective 8: To support the sustainable growth of the District's economy

Overall effect: Negligible uncertain (0?)

Justification: The site is not in existing employment use.

IIA objective 9: To support the District's biodiversity and geodiversity

Overall effect: Significant negative (--)

Score by criteria: 9a: Minor negative (-); 9b: Minor negative (-); 9c: Major negative (--); 9d: Negligible (0); 9e: Negligible (0)

Justification: The site is within a SSSI Impact Risk Zone for 'residential' or 'all planning applications'. It is within 500m of a locally designated wildlife site or ancient woodland. It is within a priority habitat. It is not within 100m of a water course. The site does not intersect with a county or local geological site.

IIA objective 10: To conserve and enhance the character and distinctiveness of the District's landscapes.

Overall effect: Negligible uncertain (0?)

Justification: The site has low overall landscape sensitivity.

IIA objective 11: To conserve and enhance the District's historic environment including its setting.

Overall effect: Negligible uncertain (0?)

Justification: The site is rated 'green' for risk of effects on heritage assets.

IIA objective 12: To support the efficient use of the District's resources, including land and minerals

Overall effect: Significant negative (--)

Score by criteria: 12a: Major negative (--); 12b: Negligible (0); 12c: Minor negative (-)

Justification: The majority of the site contains greenfield land. Less than 25% of the site is on Grade 3 agricultural land. A significant proportion of the site ($\geq 25\%$) is within a Mineral Safeguarding Area.

IIA objective 13: To protect the quality and quantity of the District's water resource

Overall effect: Minor negative (-)

Justification: The site falls within a Source Protection Zone 2 or 3, falls within a drinking water safeguard zone (groundwater), or falls within a drinking water safeguard zone (surface water).

IIA objective 14: To manage and reduce flood risk from all sources

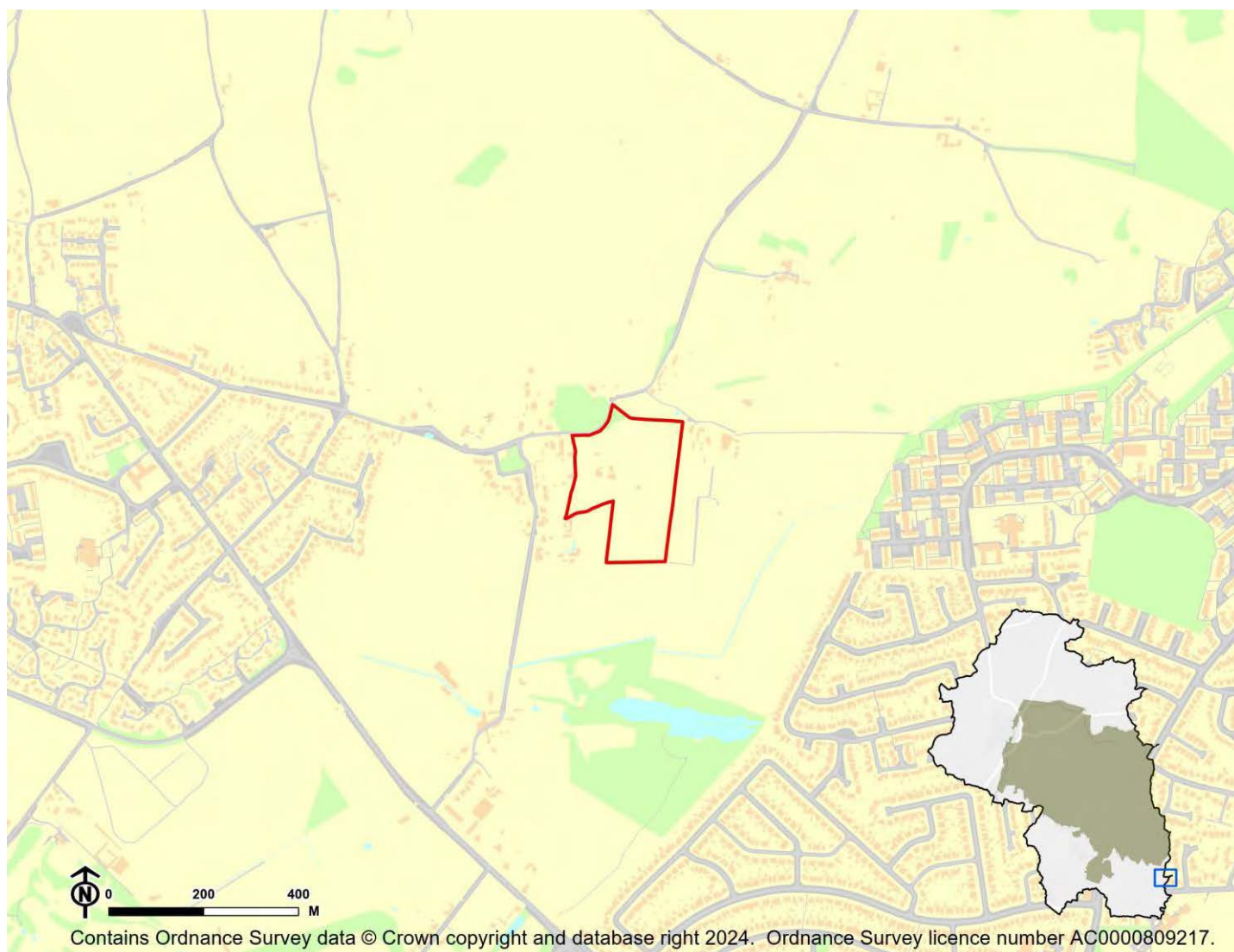
Overall effect: Negligible (0)

Score by criteria: 14a: Negligible (0); 14b: Negligible (0)

Justification: Less than 25% of the site is within flood zone 2 or 3. Less than 25% of the site has a 1 in 100 year or 1 in 30 year risk of surface water flooding.

DE25: Anmore Dell Farm, Anmore Road, Denmead - Denmead

Proposed use: Residential use



IIA Objective	Score
IIA1: climate change mitigation	Minor negative (-)
IIA2: travel and air quality	Minor negative (-)
IIA4: health and wellbeing	Minor positive (+)
IIA7: services and facilities	Minor negative (-)
IIA8: economy	Negligible uncertain (0?)
IIA9: biodiversity and geodiversity	Significant negative (--)
IIA10: landscape	Negligible uncertain (0?)
IIA11: historic environment	Minor negative uncertain (-?)
IIA12: natural resources	Minor negative (-)
IIA13: water resources	Significant negative (--)
IIA14: flood risk	Negligible (0)

IIA objective 1: To minimise the District's contribution to climate change through a reduction of greenhouse gas emissions from all sources and facilitate the aim of carbon neutrality by 2031

Overall effect: Minor negative (-)

Score by criteria: 1a: Major negative (--); 1b: Minor negative (-); 1c: Minor negative (-); 1d: Major negative (--); 1e: Major negative (--); 1f: Major negative (--); 1g: Minor negative (-); 1h: Minor positive (+); 1i: Major positive (++)

Justification: The site is not within 1,200m of an NHS GP surgery. It is within 801-1,200m of a primary school. It is within 1,000-2,000m of a secondary school. It is not within 1,200m of a town centre. It is not within 800m of a district or local centre. It is not within 2,000m of a railway station. It is within 601-1,000m of a bus stop. It is within 301-800m of open space, open country or registered common land. The site contains no open space, open county or registered common land. The majority of it is within an area where average commuting distance is in lowest 20% of average commuting distances for the plan area.

IIA objective 2: To reduce the need to travel by private vehicle in the District and improve air quality

Overall effect: Minor negative (-)

Justification: Appraisal criteria and results are the same as shown under SA objective 1: greenhouse gas emissions.

IIA objective 4: To improve public health and wellbeing and reduce health inequalities in the District

Overall effect: Minor positive (+)

Score by criteria: 4a: Negligible (0); 4b: Negligible (0); 4c: Negligible (0); 4d: Negligible (0); 4e: Major negative (--); 4f: Minor positive (+); 4g: Major positive (++)

Justification: The site is not within 500m of an AQMA. The majority of it is within an area where noise levels at night from roads and railways are below 50 dB and the noise levels as recorded for the 16-hour period between 0700 – 2300 are below 55 dB. The site does not lie within a noise contour associated with Southampton Airport. It is not within 400m of a wastewater treatment works or within 250m of a waste management facility. The site is not within 1,200m of an NHS GP surgery. It is within 301-800m of open space, open country or registered common land. The site contains no open space, open county or registered common land. It is within 200m of a public right of way or cycle path.

IIA objective 7: To ensure essential services and facilities and jobs in the District are accessible

Overall effect: Minor negative (-)

Justification: Appraisal criteria and results are the same as shown under SA objective 1: greenhouse gas emissions.

IIA objective 8: To support the sustainable growth of the District's economy

Overall effect: Negligible uncertain (0?)

Justification: The site is not in existing employment use.

IIA objective 9: To support the District's biodiversity and geodiversity

Overall effect: Significant negative (--)

Score by criteria: 9a: Minor negative (-); 9b: Major negative (--); 9c: Major negative (--); 9d: Negligible (0); 9e: Negligible (0)

Justification: The site is within a SSSI Impact Risk Zone for 'residential' or 'all planning applications'. It is within a locally designated wildlife site or ancient woodland. It is within a priority habitat. It is not within 100m of a water course. The site does not intersect with a county or local geological site.

IIA objective 10: To conserve and enhance the character and distinctiveness of the District's landscapes.

Overall effect: Negligible uncertain (0?)

Justification: The site has low overall landscape sensitivity.

IIA objective 11: To conserve and enhance the District's historic environment including its setting.

Overall effect: Minor negative uncertain (-?)

Justification: The site is rated 'amber' for risk of effects on heritage assets.

IIA objective 12: To support the efficient use of the District's resources, including land and minerals

Overall effect: Minor negative (-)

Score by criteria: 12a: Major positive (++); 12b: Negligible (0); 12c: Minor negative (-)

Justification: The majority of the site contains brownfield land. Less than 25% of the site is on Grade 3 agricultural land. A significant proportion of the site (>=25%) is within a Mineral Safeguarding Area.

IIA objective 13: To protect the quality and quantity of the District's water resource

Overall effect: Significant negative (--)

Justification: The site falls within a Source Protection Zone 1.

IIA objective 14: To manage and reduce flood risk from all sources

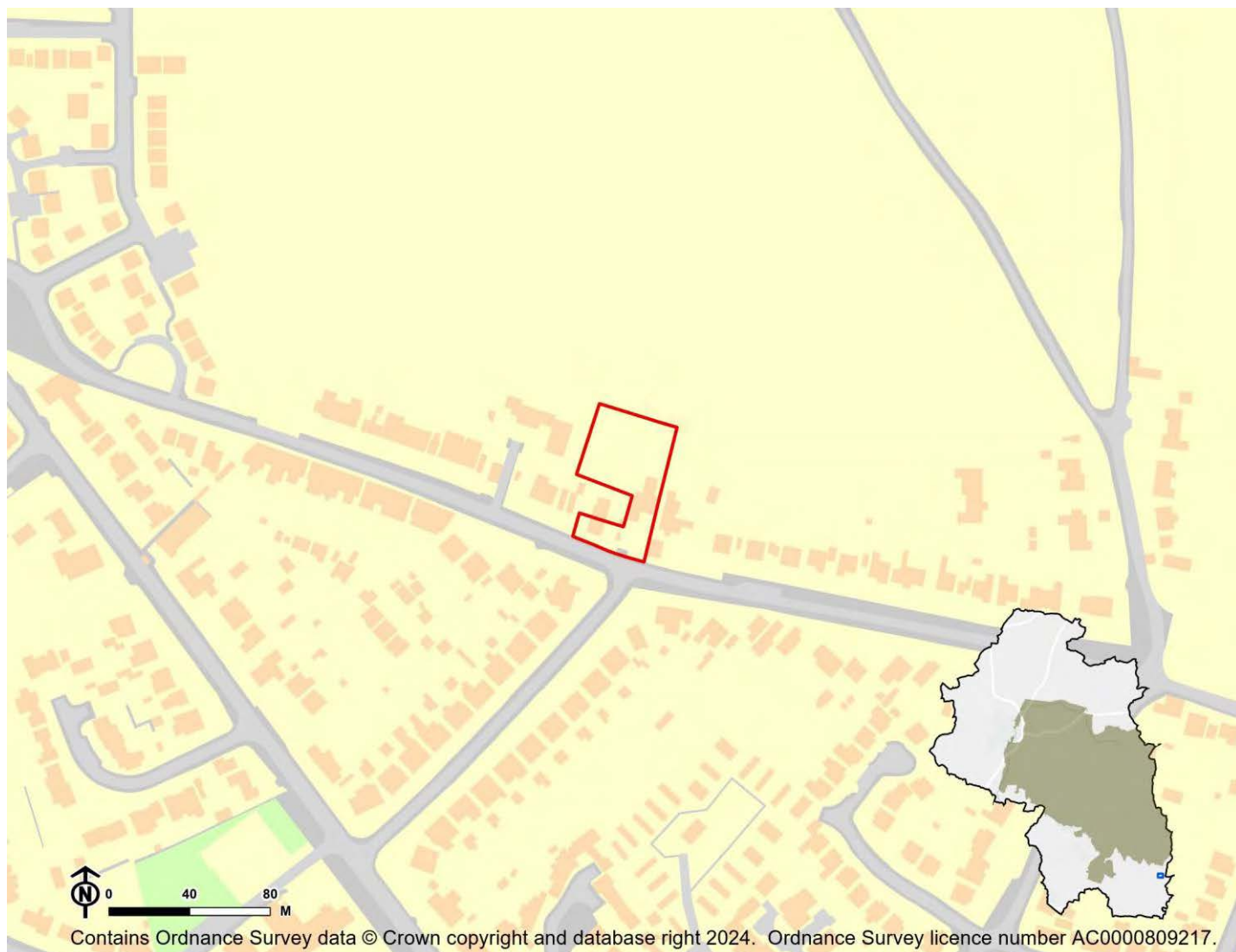
Overall effect: Negligible (0)

Score by criteria: 14a: Negligible (0); 14b: Negligible (0)

Justification: Less than 25% of the site is within flood zone 2 or 3. Less than 25% of the site has a 1 in 100 year or 1 in 30 year risk of surface water flooding.

DE26: 61 Anmore Road, Denmead - Denmead

Proposed use: Residential use



IIA Objective	Score
IIA1: climate change mitigation	Minor positive (+)
IIA2: travel and air quality	Minor positive (+)
IIA4: health and wellbeing	Minor positive (+)
IIA7: services and facilities	Minor positive (+)
IIA8: economy	Negligible uncertain (0?)
IIA9: biodiversity and geodiversity	Significant negative (--)
IIA10: landscape	Negligible uncertain (0?)
IIA11: historic environment	Negligible uncertain (0?)
IIA12: natural resources	Minor negative (-)
IIA13: water resources	Significant negative (--)
IIA14: flood risk	Negligible (0)

IIA objective 1: To minimise the District's contribution to climate change through a reduction of greenhouse gas emissions from all sources and facilitate the aim of carbon neutrality by 2031

Overall effect: Minor positive (+)

Score by criteria: 1a: Minor positive (+); 1b: Major positive (++); 1c: Major negative (--); 1d: Major negative (--); 1e: Minor positive (+); 1f: Major negative (--); 1g: Major positive (++); 1h: Major positive (++); 1i: Major positive (++)

Justification: The site is within 401-800m of an NHS GP surgery. It is within 400m of a primary school. It is not within 2,000m of a secondary school. It is not within 1,200m of a town centre. It is within 201-400m of a district or local centre. It is not within 2,000m of a railway station. It is within 300m of a bus stop. It is within 300m of open space, open country or registered common land. The site contains no open space, open county or registered common land. The majority of it is within an area where average commuting distance is in lowest 20% of average commuting distances for the plan area.

IIA objective 2: To reduce the need to travel by private vehicle in the District and improve air quality

Overall effect: Minor positive (+)

Justification: Appraisal criteria and results are the same as shown under SA objective 1: greenhouse gas emissions.

IIA objective 4: To improve public health and wellbeing and reduce health inequalities in the District

Overall effect: Minor positive (+)

Score by criteria: 4a: Negligible (0); 4b: Negligible (0); 4c: Negligible (0); 4d: Negligible (0); 4e: Minor positive (+); 4f: Major positive (++); 4g: Minor positive (+)

Justification: The site is not within 500m of an AQMA. The majority of it is within an area where noise levels at night from roads and railways are below 50 dB and the noise levels as recorded for the 16-hour period between 0700 – 2300 are below 55 dB. The site does not lie within a noise contour associated with Southampton Airport. It is not within 400m of a wastewater treatment works or within 250m of a waste management facility. The site is within 401-800m of an NHS GP surgery. It is within 300m of open space, open country or registered common land. The site contains no open space, open county or registered common land. It is within 201-400m of a public right of way or cycle path.

IIA objective 7: To ensure essential services and facilities and jobs in the District are accessible

Overall effect: Minor positive (+)

Justification: Appraisal criteria and results are the same as shown under SA objective 1: greenhouse gas emissions.

IIA objective 8: To support the sustainable growth of the District's economy

Overall effect: Negligible uncertain (0?)

Justification: The site is not in existing employment use.

IIA objective 9: To support the District's biodiversity and geodiversity

Overall effect: Significant negative (--)

Score by criteria: 9a: Minor negative (-); 9b: Minor negative (-); 9c: Negligible (0); 9d: Negligible (0); 9e: Negligible (0)

Justification: The site is within a SSSI Impact Risk Zone for 'residential' or 'all planning applications'. It is within 500m of a locally designated wildlife site or ancient woodland. It is not within 200m of a priority habitat. It is not within 100m of a water course. The site does not intersect with a county or local geological site.

IIA objective 10: To conserve and enhance the character and distinctiveness of the District's landscapes.

Overall effect: Negligible uncertain (0?)

Justification: The site has low overall landscape sensitivity.

IIA objective 11: To conserve and enhance the District's historic environment including its setting.

Overall effect: Negligible uncertain (0?)

Justification: The site is rated 'green' for risk of effects on heritage assets.

IIA objective 12: To support the efficient use of the District's resources, including land and minerals

Overall effect: Minor negative (-)

Score by criteria: 12a: Major positive (++); 12b: Minor negative (-); 12c: Negligible (0)

Justification: The majority of the site contains brownfield land. A significant proportion of the site (>=25%) is on Grade 3 agricultural land or less than 25% of the site is on Grade 1 or 2 agricultural land. Less than 25% of the site is within a Mineral Safeguarding Area.

IIA objective 13: To protect the quality and quantity of the District's water resource

Overall effect: Significant negative (--)

Justification: The site falls within a Source Protection Zone 1.

IIA objective 14: To manage and reduce flood risk from all sources

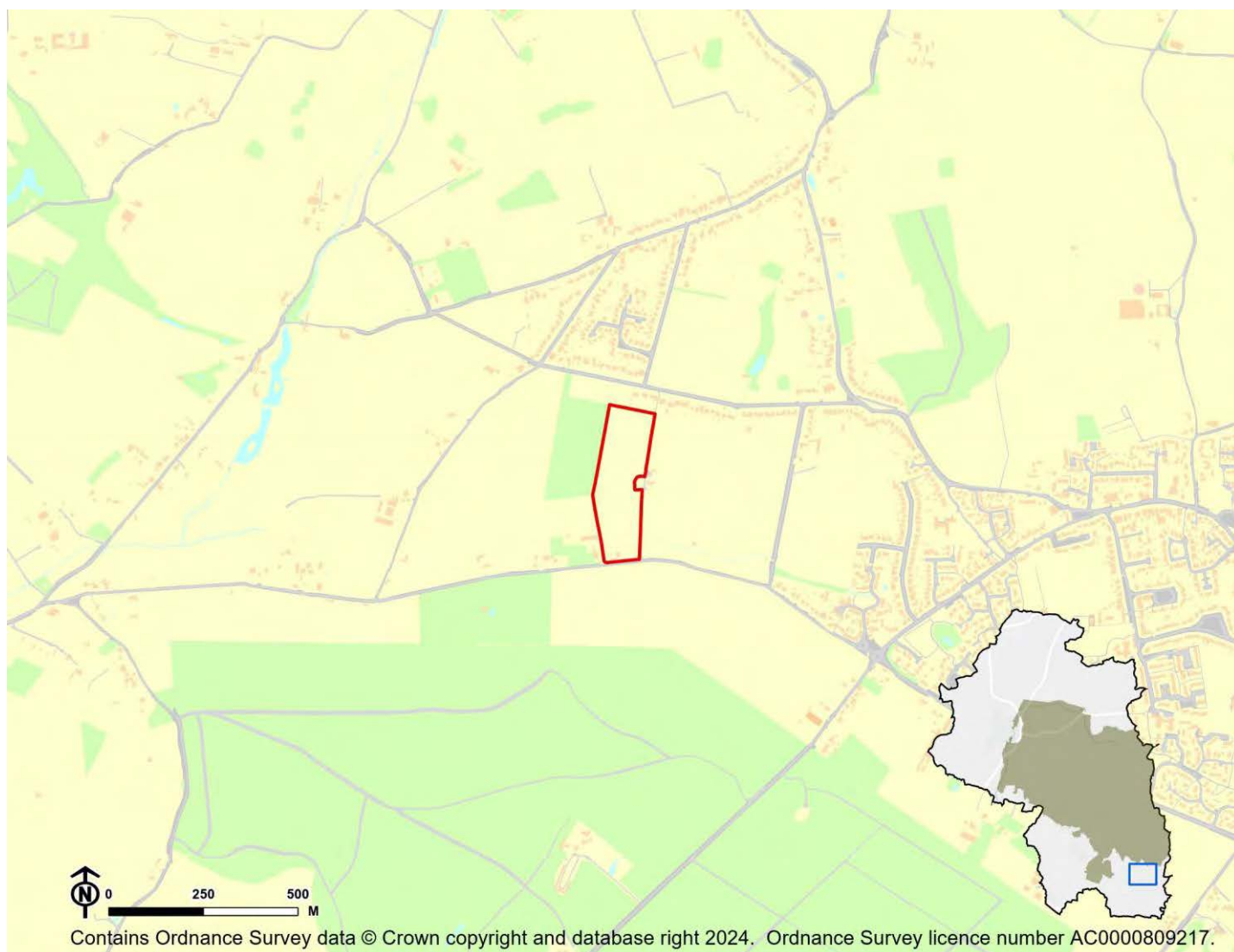
Overall effect: Negligible (0)

Score by criteria: 14a: Negligible (0); 14b: Negligible (0)

Justification: Less than 25% of the site is within flood zone 2 or 3. Less than 25% of the site has a 1 in 100 year or 1 in 30 year risk of surface water flooding.

DE27: Land North side of Forest Road, Lower Crabbick - Denmead

Proposed use: Residential use



IIA Objective	Score
IIA1: climate change mitigation	Minor negative (-)
IIA2: travel and air quality	Minor negative (-)
IIA4: health and wellbeing	Minor positive (+)
IIA7: services and facilities	Minor negative (-)
IIA8: economy	Negligible uncertain (0?)
IIA9: biodiversity and geodiversity	Significant negative (--)
IIA10: landscape	Minor negative uncertain (-?)
IIA11: historic environment	Negligible uncertain (0?)
IIA12: natural resources	Significant negative (--)
IIA13: water resources	Minor negative (-)
IIA14: flood risk	Negligible (0)

IIA objective 1: To minimise the District's contribution to climate change through a reduction of greenhouse gas emissions from all sources and facilitate the aim of carbon neutrality by 2031

Overall effect: Minor negative (-)

Score by criteria: 1a: Major negative (--); 1b: Major negative (--); 1c: Major negative (--); 1d: Major negative (--); 1e: Major negative (--); 1f: Major negative (--); 1g: Minor positive (+); 1h: Minor positive (+); 1i: Major positive (++)

Justification: The site is not within 1,200m of an NHS GP surgery. It is not within 1,200m of a primary school. It is not within 2,000m of a secondary school. It is not within 1,200m of a town centre. It is not within 800m of a district or local centre. It is not within 2,000m of a railway station. It is within 301-600m of a bus stop. It is within 301-800m of open space, open country or registered common land. The site contains no open space, open county or registered common land. The majority of it is within an area where average commuting distance is in lowest 20% of average commuting distances for the plan area.

IIA objective 2: To reduce the need to travel by private vehicle in the District and improve air quality

Overall effect: Minor negative (-)

Justification: Appraisal criteria and results are the same as shown under SA objective 1: greenhouse gas emissions.

IIA objective 4: To improve public health and wellbeing and reduce health inequalities in the District

Overall effect: Minor positive (+)

Score by criteria: 4a: Negligible (0); 4b: Negligible (0); 4c: Negligible (0); 4d: Negligible (0); 4e: Major negative (--); 4f: Minor positive (+); 4g: Major positive (++)

Justification: The site is not within 500m of an AQMA. The majority of it is within an area where noise levels at night from roads and railways are below 50 dB and the noise levels as recorded for the 16-hour period between 0700 – 2300 are below 55 dB. The site does not lie within a noise contour associated with Southampton Airport. It is not within 400m of a wastewater treatment works or within 250m of a waste management facility. The site is not within 1,200m of an NHS GP surgery. It is within 301-800m of open space, open country or registered common land. The site contains no open space, open county or registered common land. It is within 200m of a public right of way or cycle path.

IIA objective 7: To ensure essential services and facilities and jobs in the District are accessible

Overall effect: Minor negative (-)

Justification: Appraisal criteria and results are the same as shown under SA objective 1: greenhouse gas emissions.

IIA objective 8: To support the sustainable growth of the District's economy

Overall effect: Negligible uncertain (0?)

Justification: The site is not in existing employment use.

IIA objective 9: To support the District's biodiversity and geodiversity

Overall effect: Significant negative (--)

Score by criteria: 9a: Minor negative (-); 9b: Minor negative (-); 9c: Minor negative (-); 9d: Minor negative (-); 9e: Negligible (0)

Justification: The site is within a SSSI Impact Risk Zone for 'residential' or 'all planning applications'. It is within 500m of a locally designated wildlife site or ancient woodland. It is within 200m of a priority habitat. It is within 100m of a water course. The site does not intersect with a county or local geological site.

IIA objective 10: To conserve and enhance the character and distinctiveness of the District's landscapes.

Overall effect: Minor negative uncertain (-?)

Justification: The site has medium or higher overall landscape sensitivity

IIA objective 11: To conserve and enhance the District's historic environment including its setting.

Overall effect: Negligible uncertain (0?)

Justification: The site is rated 'green' for risk of effects on heritage assets.

IIA objective 12: To support the efficient use of the District's resources, including land and minerals

Overall effect: Significant negative (--)

Score by criteria: 12a: Major negative (--); 12b: Negligible (0); 12c: Minor negative (-)

Justification: The majority of the site contains greenfield land. Less than 25% of the site is on Grade 3 agricultural land. A significant proportion of the site ($\geq 25\%$) is within a Mineral Safeguarding Area.

IIA objective 13: To protect the quality and quantity of the District's water resource

Overall effect: Minor negative (-)

Justification: The site falls within a Source Protection Zone 2 or 3, falls within a drinking water safeguard zone (groundwater), or falls within a drinking water safeguard zone (surface water).

IIA objective 14: To manage and reduce flood risk from all sources

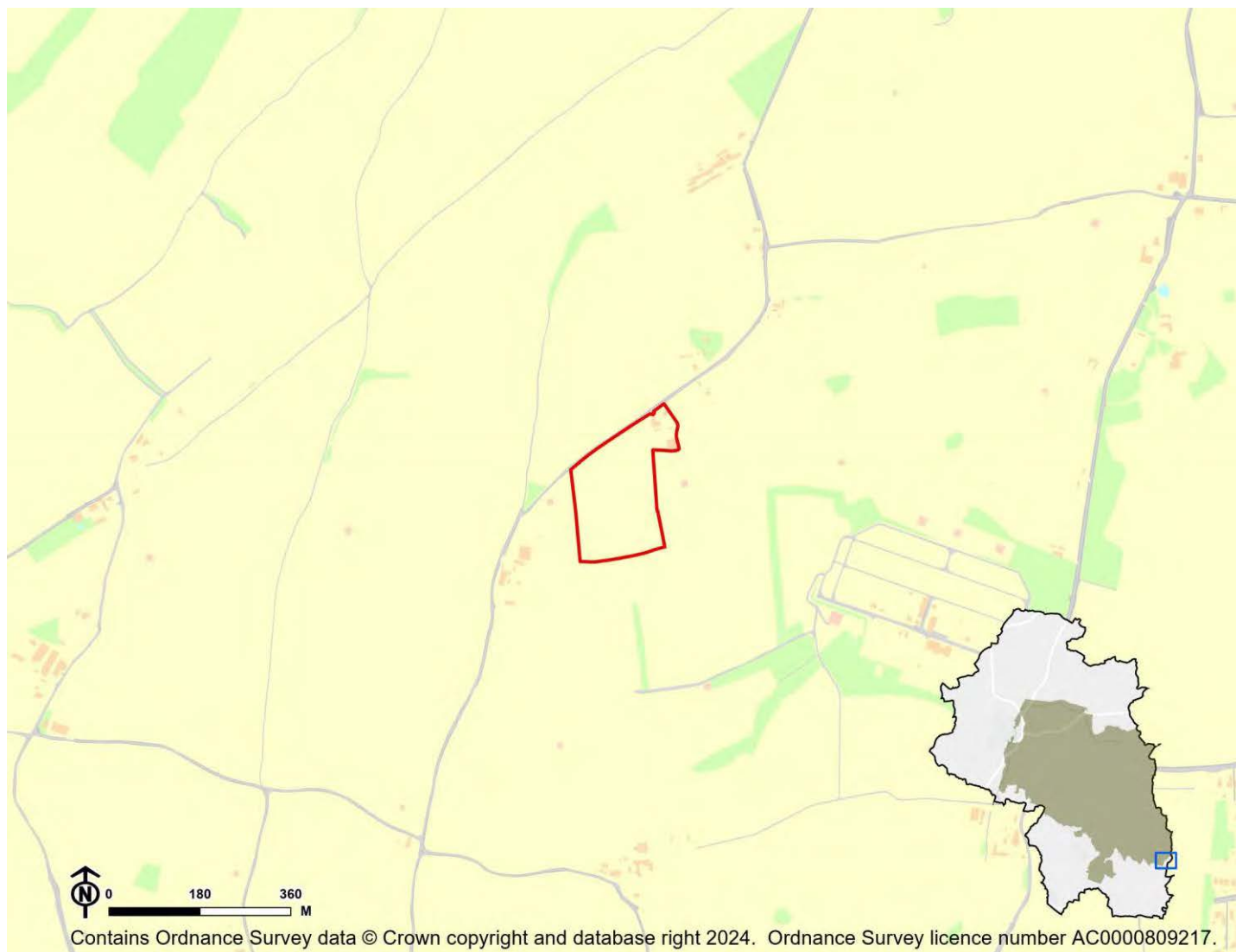
Overall effect: Negligible (0)

Score by criteria: 14a: Negligible (0); 14b: Negligible (0)

Justification: Less than 25% of the site is within flood zone 2 or 3. Less than 25% of the site has a 1 in 100 year or 1 in 30 year risk of surface water flooding.

DE28: Hill Crest, Old Mill Lane, Denmead - Denmead

Proposed use: Residential use



IIA Objective	Score
IIA1: climate change mitigation	Significant negative (--)
IIA2: travel and air quality	Significant negative (--)
IIA4: health and wellbeing	Minor negative (-)
IIA7: services and facilities	Significant negative (--)
IIA8: economy	Significant negative uncertain (--?)
IIA9: biodiversity and geodiversity	Significant negative (--)
IIA10: landscape	Negligible uncertain (0?)
IIA11: historic environment	Negligible uncertain (0?)
IIA12: natural resources	Significant negative (--)
IIA13: water resources	Significant negative (--)
IIA14: flood risk	Negligible (0)

IIA objective 1: To minimise the District's contribution to climate change through a reduction of greenhouse gas emissions from all sources and facilitate the aim of carbon neutrality by 2031

Overall effect: Significant negative (--)

Score by criteria: 1a: Major negative (--); 1b: Major negative (--); 1c: Major negative (--); 1d: Major negative (--); 1e: Major negative (--); 1f: Major negative (--); 1g: Major negative (--); 1h: Major negative (--); 1i: Major positive (++)

Justification: The site is not within 1,200m of an NHS GP surgery. It is not within 1,200m of a primary school. It is not within 2,000m of a secondary school. It is not within 1,200m of a town centre. It is not within 800m of a district or local centre. It is not within 2,000m of a railway station. It is not within 1,000m of a bus stop. It is not within 1,000m of open space, open country or registered common land. The site contains no open space, open county or registered common land. The majority of it is within an area where average commuting distance is in lowest 20% of average commuting distances for the plan area.

IIA objective 2: To reduce the need to travel by private vehicle in the District and improve air quality

Overall effect: Significant negative (--)

Justification: Appraisal criteria and results are the same as shown under SA objective 1: greenhouse gas emissions.

IIA objective 4: To improve public health and wellbeing and reduce health inequalities in the District

Overall effect: Minor negative (-)

Score by criteria: 4a: Negligible (0); 4b: Negligible (0); 4c: Negligible (0); 4d: Negligible (0); 4e: Major negative (--); 4f: Major negative (--); 4g: Minor positive (+)

Justification: The site is not within 500m of an AQMA. The majority of it is within an area where noise levels at night from roads and railways are below 50 dB and the noise levels as recorded for the 16-hour period between 0700 – 2300 are below 55 dB. The site does not lie within a noise contour associated with Southampton Airport. It is not within 400m of a wastewater treatment works or within 250m of a waste management facility. The site is not within 1,200m of an NHS GP surgery. It is not within 1,000m of open space, open country or registered common land. The site contains no open space, open county or registered common land. It is within 201-400m of a public right of way or cycle path.

IIA objective 7: To ensure essential services and facilities and jobs in the District are accessible

Overall effect: Significant negative (--)

Justification: Appraisal criteria and results are the same as shown under SA objective 1: greenhouse gas emissions.

IIA objective 8: To support the sustainable growth of the District's economy

Overall effect: Significant negative uncertain (--?)

Justification: The site is in existing employment use.

IIA objective 9: To support the District's biodiversity and geodiversity

Overall effect: Significant negative (--)

Score by criteria: 9a: Minor negative (-); 9b: Minor negative (-); 9c: Minor negative (-); 9d: Negligible (0); 9e: Negligible (0)

Justification: The site is within a SSSI Impact Risk Zone for 'residential' or 'all planning applications'. It is within 500m of a locally designated wildlife site or ancient woodland. It is within 200m of a priority habitat. It is not within 100m of a water course. The site does not intersect with a county or local geological site.

IIA objective 10: To conserve and enhance the character and distinctiveness of the District's landscapes.

Overall effect: Negligible uncertain (0?)

Justification: The site has low overall landscape sensitivity.

IIA objective 11: To conserve and enhance the District's historic environment including its setting.

Overall effect: Negligible uncertain (0?)

Justification: The site is rated 'green' for risk of effects on heritage assets.

IIA objective 12: To support the efficient use of the District's resources, including land and minerals

Overall effect: Significant negative (--)

Score by criteria: 12a: Major negative (--); 12b: Minor negative (-); 12c: Negligible (0)

Justification: The majority of the site contains greenfield land. A significant proportion of the site ($\geq 25\%$) is on Grade 3 agricultural land or less than 25% of the site is on Grade 1 or 2 agricultural land. Less than 25% of the site is within a Mineral Safeguarding Area.

IIA objective 13: To protect the quality and quantity of the District's water resource

Overall effect: Significant negative (--)

Justification: The site falls within a Source Protection Zone 1.

IIA objective 14: To manage and reduce flood risk from all sources

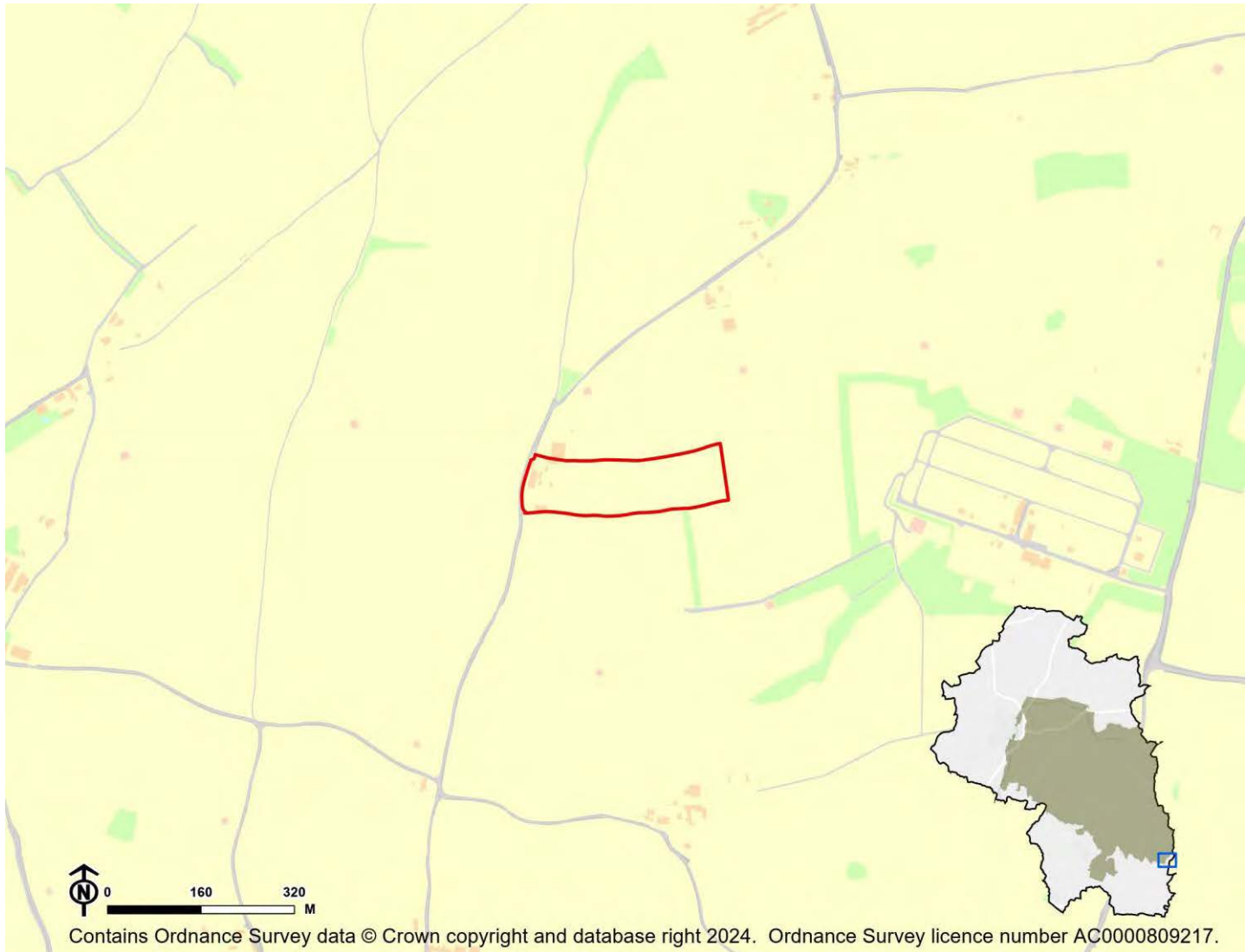
Overall effect: Negligible (0)

Score by criteria: 14a: Negligible (0); 14b: Negligible (0)

Justification: Less than 25% of the site is within flood zone 2 or 3. Less than 25% of the site has a 1 in 100 year or 1 in 30 year risk of surface water flooding.

DE29: Mill View Farm, Mill Lane, Denmead - Denmead

Proposed use: Residential use



IIA Objective	Score
IIA1: climate change mitigation	Significant negative (--)
IIA2: travel and air quality	Significant negative (--)
IIA4: health and wellbeing	Minor negative (-)
IIA7: services and facilities	Significant negative (--)
IIA8: economy	Significant negative uncertain (--?)
IIA9: biodiversity and geodiversity	Significant negative (--)
IIA10: landscape	Negligible uncertain (0?)
IIA11: historic environment	Negligible uncertain (0?)
IIA12: natural resources	Significant negative (--)
IIA13: water resources	Significant negative (--)
IIA14: flood risk	Negligible (0)

IIA objective 1: To minimise the District's contribution to climate change through a reduction of greenhouse gas emissions from all sources and facilitate the aim of carbon neutrality by 2031

Overall effect: Significant negative (--)

Score by criteria: 1a: Major negative (--); 1b: Major negative (--); 1c: Major negative (--); 1d: Major negative (--); 1e: Major negative (--); 1f: Major negative (--); 1g: Major negative (--); 1h: Major negative (--); 1i: Major positive (++)

Justification: The site is not within 1,200m of an NHS GP surgery. It is not within 1,200m of a primary school. It is not within 2,000m of a secondary school. It is not within 1,200m of a town centre. It is not within 800m of a district or local centre. It is not within 2,000m of a railway station. It is not within 1,000m of a bus stop. It is not within 1,000m of open space, open country or registered common land. The site contains no open space, open country or registered common land. The majority of it is within an area where average commuting distance is in lowest 20% of average commuting distances for the plan area.

IIA objective 2: To reduce the need to travel by private vehicle in the District and improve air quality

Overall effect: Significant negative (--)

Justification: Appraisal criteria and results are the same as shown under SA objective 1: greenhouse gas emissions.

IIA objective 4: To improve public health and wellbeing and reduce health inequalities in the District

Overall effect: Minor negative (-)

Score by criteria: 4a: Negligible (0); 4b: Negligible (0); 4c: Negligible (0); 4d: Negligible (0); 4e: Major negative (--); 4f: Major negative (--); 4g: Minor negative (-)

Justification: The site is not within 500m of an AQMA. The majority of it is within an area where noise levels at night from roads and railways are below 50 dB and the noise levels as recorded for the 16-hour period between 0700 – 2300 are below 55 dB. The site does not lie within a noise contour associated with Southampton Airport. It is not within 400m of a wastewater treatment works or within 250m of a waste management facility. The site is not within 1,200m of an NHS GP surgery. It is not within 1,000m of open space, open country or registered common land. The site contains no open space, open country or registered common land. It is within 401-800m of a public right of way or cycle path.

IIA objective 7: To ensure essential services and facilities and jobs in the District are accessible

Overall effect: Significant negative (--)

Justification: Appraisal criteria and results are the same as shown under SA objective 1: greenhouse gas emissions.

IIA objective 8: To support the sustainable growth of the District's economy

Overall effect: Significant negative uncertain (--?)

Justification: The site is in existing employment use.

IIA objective 9: To support the District's biodiversity and geodiversity

Overall effect: Significant negative (--)

Score by criteria: 9a: Minor negative (-); 9b: Minor negative (-); 9c: Minor negative (-); 9d: Negligible (0); 9e: Negligible (0)

Justification: The site is within a SSSI Impact Risk Zone for 'residential' or 'all planning applications'. It is within 500m of a locally designated wildlife site or ancient woodland. It is within 200m of a priority habitat. It is not within 100m of a water course. The site does not intersect with a county or local geological site.

IIA objective 10: To conserve and enhance the character and distinctiveness of the District's landscapes.

Overall effect: Negligible uncertain (0?)

Justification: The site has low overall landscape sensitivity.

IIA objective 11: To conserve and enhance the District's historic environment including its setting.

Overall effect: Negligible uncertain (0?)

Justification: The site is rated 'green' for risk of effects on heritage assets.

IIA objective 12: To support the efficient use of the District's resources, including land and minerals

Overall effect: Significant negative (--)

Score by criteria: 12a: Major negative (--); 12b: Minor negative (-); 12c: Negligible (0)

Justification: The majority of the site contains greenfield land. A significant proportion of the site ($\geq 25\%$) is on Grade 3 agricultural land or less than 25% of the site is on Grade 1 or 2 agricultural land. Less than 25% of the site is within a Mineral Safeguarding Area.

IIA objective 13: To protect the quality and quantity of the District's water resource

Overall effect: Significant negative (--)

Justification: The site falls within a Source Protection Zone 1.

IIA objective 14: To manage and reduce flood risk from all sources

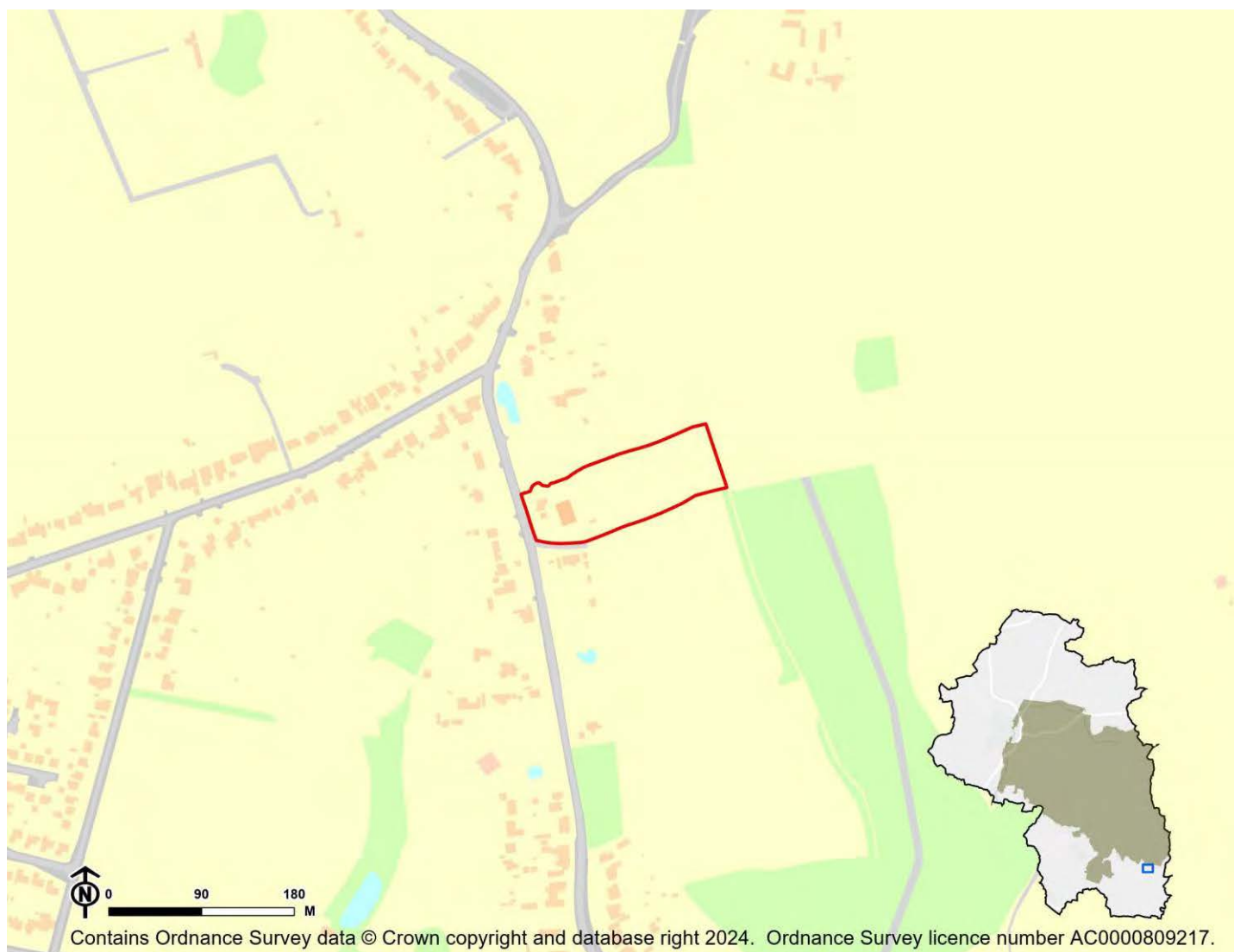
Overall effect: Negligible (0)

Score by criteria: 14a: Negligible (0); 14b: Negligible (0)

Justification: Less than 25% of the site is within flood zone 2 or 3. Less than 25% of the site has a 1 in 100 year or 1 in 30 year risk of surface water flooding.

DE30: Lincoln Green Nursery, Willow House, Hambledon Road - Denmead

Proposed use: Residential use



IIA Objective	Score
IIA1: climate change mitigation	Minor negative (-)
IIA2: travel and air quality	Minor negative (-)
IIA4: health and wellbeing	Minor positive (+)
IIA7: services and facilities	Minor negative (-)
IIA8: economy	Negligible uncertain (0?)
IIA9: biodiversity and geodiversity	Significant negative (--)
IIA10: landscape	Negligible uncertain (0?)
IIA11: historic environment	Negligible uncertain (0?)
IIA12: natural resources	Significant negative (--)
IIA13: water resources	Minor negative (-)
IIA14: flood risk	Negligible (0)

IIA objective 1: To minimise the District's contribution to climate change through a reduction of greenhouse gas emissions from all sources and facilitate the aim of carbon neutrality by 2031

Overall effect: Minor negative (-)

Score by criteria: 1a: Minor negative (-); 1b: Major negative (--); 1c: Major negative (--); 1d: Major negative (--); 1e: Major negative (--); 1f: Major negative (--); 1g: Major positive (++); 1h: Minor positive (+); 1i: Major positive (++)

Justification: The site is within 801-1,200m of an NHS GP surgery. It is not within 1,200m of a primary school. It is not within 2,000m of a secondary school. It is not within 1,200m of a town centre. It is not within 800m of a district or local centre. It is not within 2,000m of a railway station. It is within 300m of a bus stop. It is within 301-800m of open space, open country or registered common land. The site contains no open space, open county or registered common land. The majority of it is within an area where average commuting distance is in lowest 20% of average commuting distances for the plan area.

IIA objective 2: To reduce the need to travel by private vehicle in the District and improve air quality

Overall effect: Minor negative (-)

Justification: Appraisal criteria and results are the same as shown under SA objective 1: greenhouse gas emissions.

IIA objective 4: To improve public health and wellbeing and reduce health inequalities in the District

Overall effect: Minor positive (+)

Score by criteria: 4a: Negligible (0); 4b: Negligible (0); 4c: Negligible (0); 4d: Negligible (0); 4e: Minor negative (-); 4f: Minor positive (+); 4g: Major positive (++)

Justification: The site is not within 500m of an AQMA. The majority of it is within an area where noise levels at night from roads and railways are below 50 dB and the noise levels as recorded for the 16-hour period between 0700 – 2300 are below 55 dB. The site does not lie within a noise contour associated with Southampton Airport. It is not within 400m of a wastewater treatment works or within 250m of a waste management facility. The site is within 801-1,200m of an NHS GP surgery. It is within 301-800m of open space, open country or registered common land. The site contains no open space, open county or registered common land. It is within 200m of a public right of way or cycle path.

IIA objective 7: To ensure essential services and facilities and jobs in the District are accessible

Overall effect: Minor negative (-)

Justification: Appraisal criteria and results are the same as shown under SA objective 1: greenhouse gas emissions.

IIA objective 8: To support the sustainable growth of the District's economy

Overall effect: Negligible uncertain (0?)

Justification: The site is not in existing employment use.

IIA objective 9: To support the District's biodiversity and geodiversity

Overall effect: Significant negative (--)

Score by criteria: 9a: Minor negative (-); 9b: Minor negative (-); 9c: Minor negative (-); 9d: Negligible (0); 9e: Negligible (0)

Justification: The site is within a SSSI Impact Risk Zone for 'residential' or 'all planning applications'. It is within 500m of a locally designated wildlife site or ancient woodland. It is within 200m of a priority habitat. It is not within 100m of a water course. The site does not intersect with a county or local geological site.

IIA objective 10: To conserve and enhance the character and distinctiveness of the District's landscapes.

Overall effect: Negligible uncertain (0?)

Justification: The site has low overall landscape sensitivity.

IIA objective 11: To conserve and enhance the District's historic environment including its setting.

Overall effect: Negligible uncertain (0?)

Justification: The site is rated 'green' for risk of effects on heritage assets.

IIA objective 12: To support the efficient use of the District's resources, including land and minerals

Overall effect: Significant negative (--)

Score by criteria: 12a: Major positive (++); 12b: Minor negative (-); 12c: Minor negative (-)

Justification: The majority of the site contains brownfield land. A significant proportion of the site ($\geq 25\%$) is on Grade 3 agricultural land or less than 25% of the site is on Grade 1 or 2 agricultural land. A significant proportion of the site ($\geq 25\%$) is within a Mineral Safeguarding Area.

IIA objective 13: To protect the quality and quantity of the District's water resource

Overall effect: Minor negative (-)

Justification: The site falls within a Source Protection Zone 2 or 3, falls within a drinking water safeguard zone (groundwater), or falls within a drinking water safeguard zone (surface water).

IIA objective 14: To manage and reduce flood risk from all sources

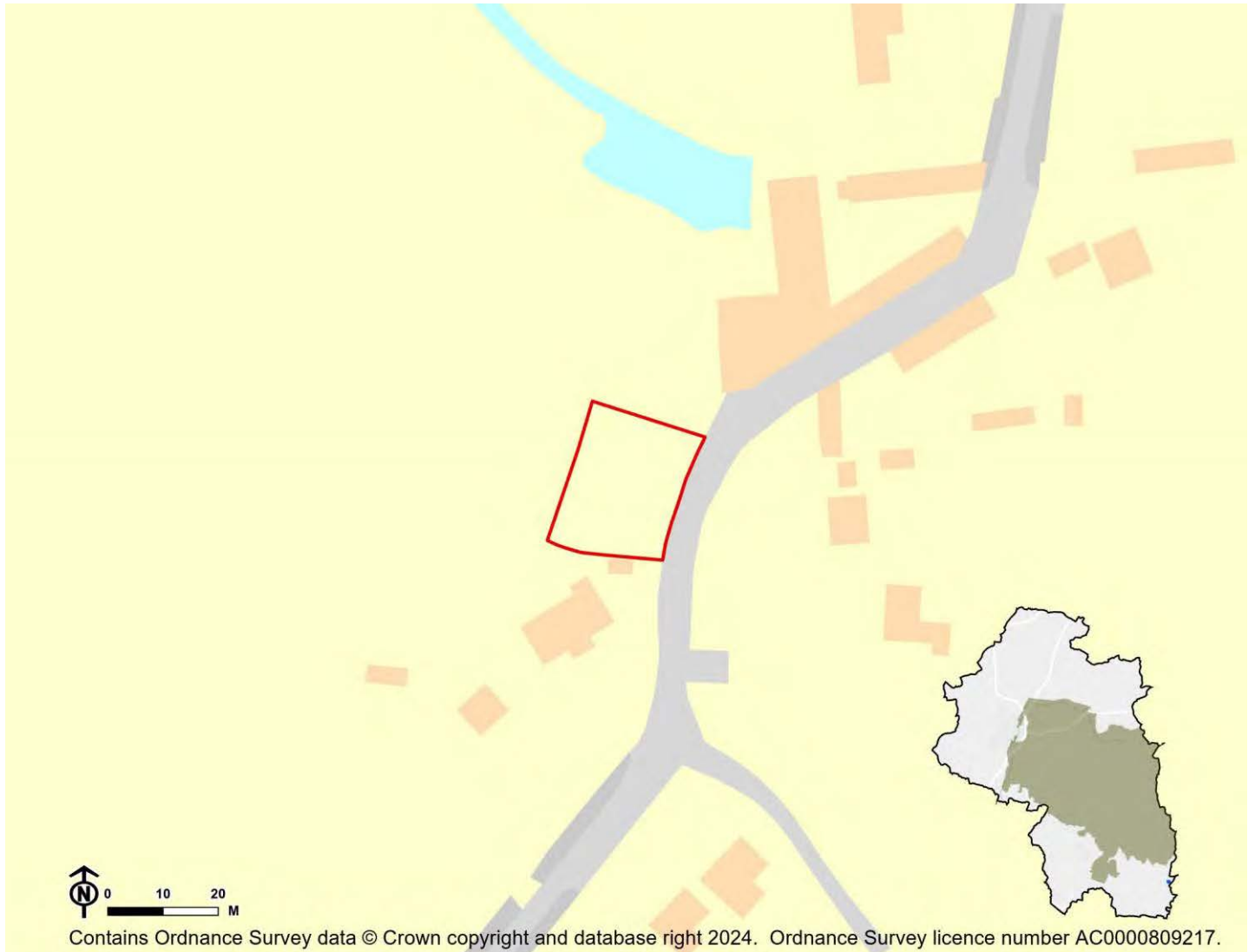
Overall effect: Negligible (0)

Score by criteria: 14a: Negligible (0); 14b: Negligible (0)

Justification: Less than 25% of the site is within flood zone 2 or 3. Less than 25% of the site has a 1 in 100 year or 1 in 30 year risk of surface water flooding.

DE31: Orchard Field, Soake Road, Denmead - Denmead

Proposed use: Residential use



IIA Objective	Score
IIA1: climate change mitigation	Minor negative (-)
IIA2: travel and air quality	Minor negative (-)
IIA4: health and wellbeing	Minor negative (-)
IIA7: services and facilities	Minor negative (-)
IIA8: economy	Negligible uncertain (0?)
IIA9: biodiversity and geodiversity	Significant negative (--)
IIA10: landscape	Negligible uncertain (0?)
IIA11: historic environment	Significant negative uncertain (--?)
IIA12: natural resources	Significant negative (--)
IIA13: water resources	Significant negative (--)
IIA14: flood risk	Negligible (0)

IIA objective 1: To minimise the District's contribution to climate change through a reduction of greenhouse gas emissions from all sources and facilitate the aim of carbon neutrality by 2031

Overall effect: Minor negative (-)

Score by criteria: 1a: Major negative (--); 1b: Minor negative (-); 1c: Minor negative (-); 1d: Major negative (--); 1e: Major negative (--); 1f: Major negative (--); 1g: Major positive (++); 1h: Major positive (++); 1i: Major positive (++)

Justification: The site is not within 1,200m of an NHS GP surgery. It is within 801-1,200m of a primary school. It is within 1,000-2,000m of a secondary school. It is not within 1,200m of a town centre. It is not within 800m of a district or local centre. It is not within 2,000m of a railway station. It is within 300m of a bus stop. It is within 300m of open space, open country or registered common land. The site contains no open space, open county or registered common land. The majority of it is within an area where average commuting distance is in lowest 20% of average commuting distances for the plan area.

IIA objective 2: To reduce the need to travel by private vehicle in the District and improve air quality

Overall effect: Minor negative (-)

Justification: Appraisal criteria and results are the same as shown under SA objective 1: greenhouse gas emissions.

IIA objective 4: To improve public health and wellbeing and reduce health inequalities in the District

Overall effect: Minor negative (-)

Score by criteria: 4a: Negligible (0); 4b: Negligible (0); 4c: Negligible (0); 4d: Negligible (0); 4e: Major negative (--); 4f: Major positive (++); 4g: Minor negative (-)

Justification: The site is not within 500m of an AQMA. The majority of it is within an area where noise levels at night from roads and railways are below 50 dB and the noise levels as recorded for the 16-hour period between 0700 – 2300 are below 55 dB. The site does not lie within a noise contour associated with Southampton Airport. It is not within 400m of a wastewater treatment works or within 250m of a waste management facility. The site is not within 1,200m of an NHS GP surgery. It is within 300m of open space, open country or registered common land. The site contains no open space, open county or registered common land. It is within 401-800m of a public right of way or cycle path.

IIA objective 7: To ensure essential services and facilities and jobs in the District are accessible

Overall effect: Minor negative (-)

Justification: Appraisal criteria and results are the same as shown under SA objective 1: greenhouse gas emissions.

IIA objective 8: To support the sustainable growth of the District's economy

Overall effect: Negligible uncertain (0?)

Justification: The site is not in existing employment use.

IIA objective 9: To support the District's biodiversity and geodiversity

Overall effect: Significant negative (--)

Score by criteria: 9a: Minor negative (-); 9b: Minor negative (-); 9c: Minor negative (-); 9d: Negligible (0); 9e: Negligible (0)

Justification: The site is within a SSSI Impact Risk Zone for 'residential' or 'all planning applications'. It is within 500m of a locally designated wildlife site or ancient woodland. It is within 200m of a priority habitat. It is not within 100m of a water course. The site does not intersect with a county or local geological site.

IIA objective 10: To conserve and enhance the character and distinctiveness of the District's landscapes.

Overall effect: Negligible uncertain (0?)

Justification: The site has low overall landscape sensitivity.

IIA objective 11: To conserve and enhance the District's historic environment including its setting.

Overall effect: Significant negative uncertain (--?)

Justification: The site is rated 'red' for risk of effects on heritage assets.

IIA objective 12: To support the efficient use of the District's resources, including land and minerals

Overall effect: Significant negative (--)

Score by criteria: 12a: Major negative (--); 12b: Negligible (0); 12c: Minor negative (-)

Justification: The majority of the site contains greenfield land. Less than 25% of the site is on Grade 3 agricultural land. A significant proportion of the site (>=25%) is within a Mineral Safeguarding Area.

IIA objective 13: To protect the quality and quantity of the District's water resource

Overall effect: Significant negative (--)

Justification: The site falls within a Source Protection Zone 1.

IIA objective 14: To manage and reduce flood risk from all sources

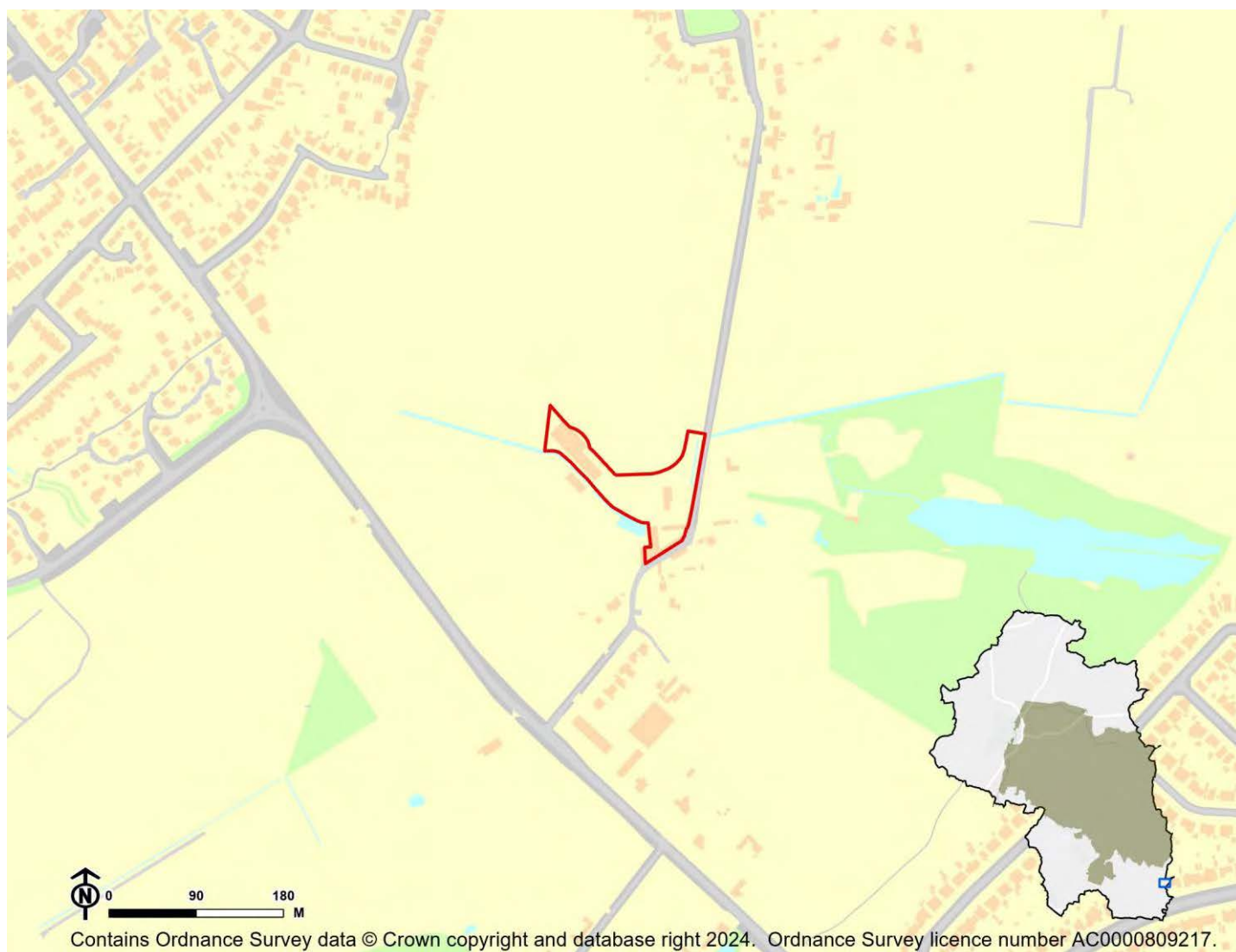
Overall effect: Negligible (0)

Score by criteria: 14a: Negligible (0); 14b: Negligible (0)

Justification: Less than 25% of the site is within flood zone 2 or 3. Less than 25% of the site has a 1 in 100 year or 1 in 30 year risk of surface water flooding.

DE32: Soake Farm, Soake Road - Denmead

Proposed use: Residential use



IIA Objective	Score
IIA1: climate change mitigation	Minor negative (-)
IIA2: travel and air quality	Minor negative (-)
IIA4: health and wellbeing	Minor negative (-)
IIA7: services and facilities	Minor negative (-)
IIA8: economy	Significant negative uncertain (--?)
IIA9: biodiversity and geodiversity	Significant negative (--)
IIA10: landscape	Negligible uncertain (0?)
IIA11: historic environment	Negligible uncertain (0?)
IIA12: natural resources	Significant negative (--)
IIA13: water resources	Significant negative (--)
IIA14: flood risk	Minor negative (-)

IIA objective 1: To minimise the District's contribution to climate change through a reduction of greenhouse gas emissions from all sources and facilitate the aim of carbon neutrality by 2031

Overall effect: Minor negative (-)

Score by criteria: 1a: Major negative (--); 1b: Minor positive (+); 1c: Minor negative (-); 1d: Major negative (--); 1e: Major negative (--); 1f: Major negative (--); 1g: Major positive (++); 1h: Major positive (++); 1i: Major positive (++)

Justification: The site is not within 1,200m of an NHS GP surgery. It is within 401-800m of a primary school. It is within 1,000-2,000m of a secondary school. It is not within 1,200m of a town centre. It is not within 800m of a district or local centre. It is not within 2,000m of a railway station. It is within 300m of a bus stop. It is within 300m of open space, open country or registered common land. The site contains no open space, open county or registered common land. The majority of it is within an area where average commuting distance is in lowest 20% of average commuting distances for the plan area.

IIA objective 2: To reduce the need to travel by private vehicle in the District and improve air quality

Overall effect: Minor negative (-)

Justification: Appraisal criteria and results are the same as shown under SA objective 1: greenhouse gas emissions.

IIA objective 4: To improve public health and wellbeing and reduce health inequalities in the District

Overall effect: Minor negative (-)

Score by criteria: 4a: Negligible (0); 4b: Negligible (0); 4c: Negligible (0); 4d: Negligible (0); 4e: Major negative (--); 4f: Major positive (++); 4g: Minor negative (-)

Justification: The site is not within 500m of an AQMA. The majority of it is within an area where noise levels at night from roads and railways are below 50 dB and the noise levels as recorded for the 16-hour period between 0700 – 2300 are below 55 dB. The site does not lie within a noise contour associated with Southampton Airport. It is not within 400m of a wastewater treatment works or within 250m of a waste management facility. The site is not within 1,200m of an NHS GP surgery. It is within 300m of open space, open country or registered common land. The site contains no open space, open county or registered common land. It is within 401-800m of a public right of way or cycle path.

IIA objective 7: To ensure essential services and facilities and jobs in the District are accessible

Overall effect: Minor negative (-)

Justification: Appraisal criteria and results are the same as shown under SA objective 1: greenhouse gas emissions.

IIA objective 8: To support the sustainable growth of the District's economy

Overall effect: Significant negative uncertain (--?)

Justification: The site is in existing employment use.

IIA objective 9: To support the District's biodiversity and geodiversity

Overall effect: Significant negative (--)

Score by criteria: 9a: Minor negative (-); 9b: Minor negative (-); 9c: Minor negative (-); 9d: Negligible (0); 9e: Negligible (0)

Justification: The site is within a SSSI Impact Risk Zone for 'residential' or 'all planning applications'. It is within 500m of a locally designated wildlife site or ancient woodland. It is within 200m of a priority habitat. It is not within 100m of a water course. The site does not intersect with a county or local geological site.

IIA objective 10: To conserve and enhance the character and distinctiveness of the District's landscapes.

Overall effect: Negligible uncertain (0?)

Justification: The site has low overall landscape sensitivity.

IIA objective 11: To conserve and enhance the District's historic environment including its setting.

Overall effect: Negligible uncertain (0?)

Justification: The site is rated 'green' for risk of effects on heritage assets.

IIA objective 12: To support the efficient use of the District's resources, including land and minerals

Overall effect: Significant negative (--)

Score by criteria: 12a: Major negative (--); 12b: Negligible (0); 12c: Minor negative (-)

Justification: The majority of the site contains greenfield land. Less than 25% of the site is on Grade 3 agricultural land. A significant proportion of the site ($\geq 25\%$) is within a Mineral Safeguarding Area.

IIA objective 13: To protect the quality and quantity of the District's water resource

Overall effect: Significant negative (--)

Justification: The site falls within a Source Protection Zone 1.

IIA objective 14: To manage and reduce flood risk from all sources

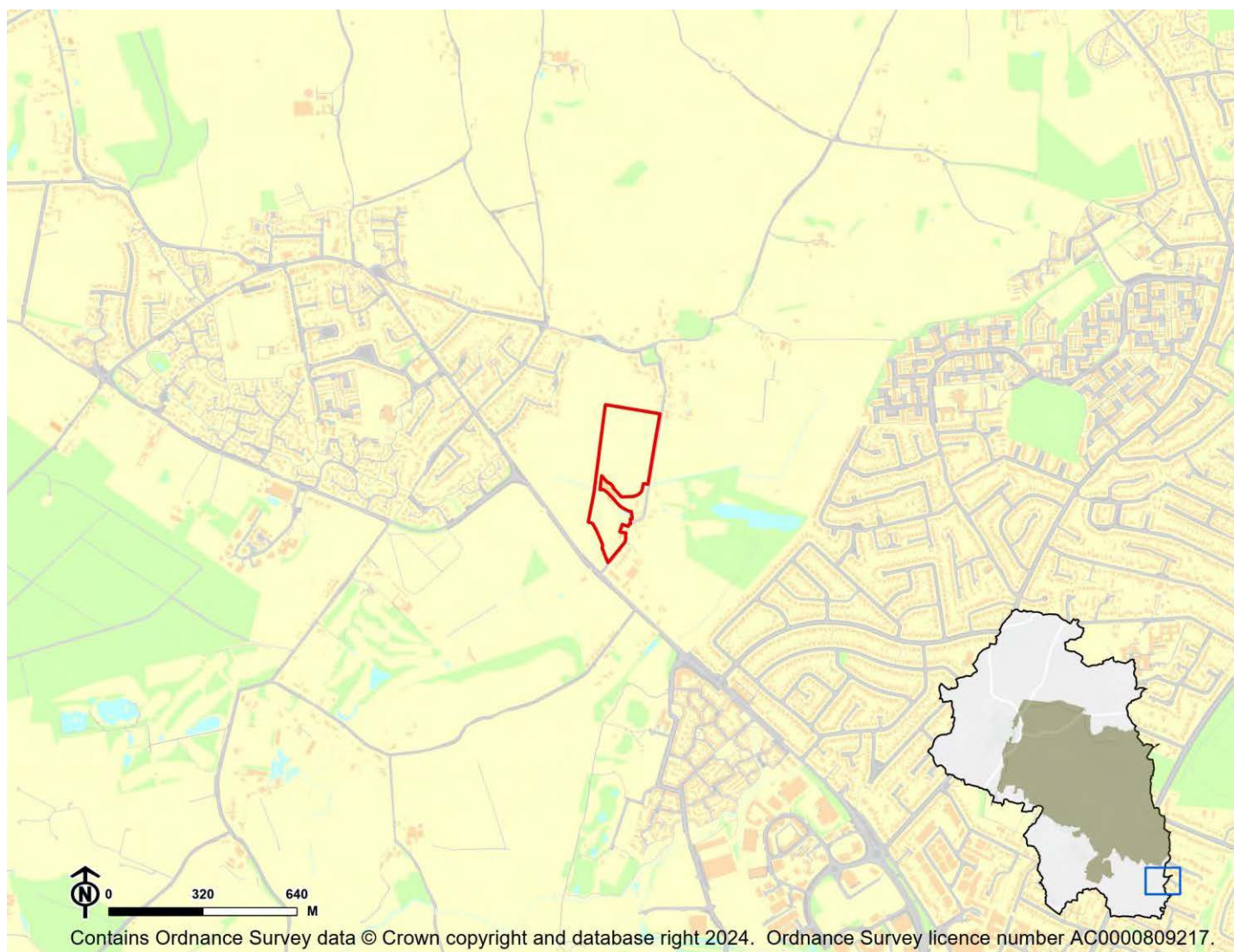
Overall effect: Minor negative (-)

Score by criteria: 14a: Minor negative (-); 14b: Negligible (0)

Justification: A significant proportion of site ($\geq 25\%$) is within flood zone 2. Less than 25% of the site has a 1 in 100 year or 1 in 30 year risk of surface water flooding.

DE33: Land west of Soake Road - Denmead

Proposed use: Residential use



IIA Objective	Score
IIA1: climate change mitigation	Minor negative (-)
IIA2: travel and air quality	Minor negative (-)
IIA4: health and wellbeing	Minor positive (+)
IIA7: services and facilities	Minor negative (-)
IIA8: economy	Negligible uncertain (0?)
IIA9: biodiversity and geodiversity	Significant negative (--)
IIA10: landscape	Minor negative uncertain (-?)
IIA11: historic environment	Negligible uncertain (0?)
IIA12: natural resources	Significant negative (--)
IIA13: water resources	Significant negative (--)
IIA14: flood risk	Negligible (0)

IIA objective 1: To minimise the District's contribution to climate change through a reduction of greenhouse gas emissions from all sources and facilitate the aim of carbon neutrality by 2031

Overall effect: Minor negative (-)

Score by criteria: 1a: Major negative (--); 1b: Minor positive (+); 1c: Minor negative (-); 1d: Major negative (--); 1e: Major negative (--); 1f: Major negative (--); 1g: Major positive (++); 1h: Major positive (++); 1i: Major positive (++)

Justification: The site is not within 1,200m of an NHS GP surgery. It is within 401-800m of a primary school. It is within 1,000-2,000m of a secondary school. It is not within 1,200m of a town centre. It is not within 800m of a district or local centre. It is not within 2,000m of a railway station. It is within 300m of a bus stop. It is within 300m of open space, open country or registered common land. The site contains no open space, open county or registered common land. The majority of it is within an area where average commuting distance is in lowest 20% of average commuting distances for the plan area.

IIA objective 2: To reduce the need to travel by private vehicle in the District and improve air quality

Overall effect: Minor negative (-)

Justification: Appraisal criteria and results are the same as shown under SA objective 1: greenhouse gas emissions.

IIA objective 4: To improve public health and wellbeing and reduce health inequalities in the District

Overall effect: Minor positive (+)

Score by criteria: 4a: Negligible (0); 4b: Negligible (0); 4c: Negligible (0); 4d: Negligible (0); 4e: Major negative (--); 4f: Major positive (++); 4g: Minor positive (+)

Justification: The site is not within 500m of an AQMA. The majority of it is within an area where noise levels at night from roads and railways are below 50 dB and the noise levels as recorded for the 16-hour period between 0700 – 2300 are below 55 dB. The site does not lie within a noise contour associated with Southampton Airport. It is not within 400m of a wastewater treatment works or within 250m of a waste management facility. The site is not within 1,200m of an NHS GP surgery. It is within 300m of open space, open country or registered common land. The site contains no open space, open county or registered common land. It is within 201-400m of a public right of way or cycle path.

IIA objective 7: To ensure essential services and facilities and jobs in the District are accessible

Overall effect: Minor negative (-)

Justification: Appraisal criteria and results are the same as shown under SA objective 1: greenhouse gas emissions.

IIA objective 8: To support the sustainable growth of the District's economy

Overall effect: Negligible uncertain (0?)

Justification: The site is not in existing employment use.

IIA objective 9: To support the District's biodiversity and geodiversity

Overall effect: Significant negative (--)

Score by criteria: 9a: Minor negative (-); 9b: Major negative (--); 9c: Major negative (--); 9d: Negligible (0); 9e: Negligible (0)

Justification: The site is within a SSSI Impact Risk Zone for 'residential' or 'all planning applications'. It is within a locally designated wildlife site or ancient woodland. It is within a priority habitat. It is not within 100m of a water course. The site does not intersect with a county or local geological site.

IIA objective 10: To conserve and enhance the character and distinctiveness of the District's landscapes.

Overall effect: Minor negative uncertain (-?)

Justification: The site has medium or higher overall landscape sensitivity

IIA objective 11: To conserve and enhance the District's historic environment including its setting.

Overall effect: Negligible uncertain (0?)

Justification: The site is rated 'green' for risk of effects on heritage assets.

IIA objective 12: To support the efficient use of the District's resources, including land and minerals

Overall effect: Significant negative (--)

Score by criteria: 12a: Major negative (--); 12b: Negligible (0); 12c: Minor negative (-)

Justification: The majority of the site contains greenfield land. Less than 25% of the site is on Grade 3 agricultural land. A significant proportion of the site ($\geq 25\%$) is within a Mineral Safeguarding Area.

IIA objective 13: To protect the quality and quantity of the District's water resource

Overall effect: Significant negative (--)

Justification: The site falls within a Source Protection Zone 1.

IIA objective 14: To manage and reduce flood risk from all sources

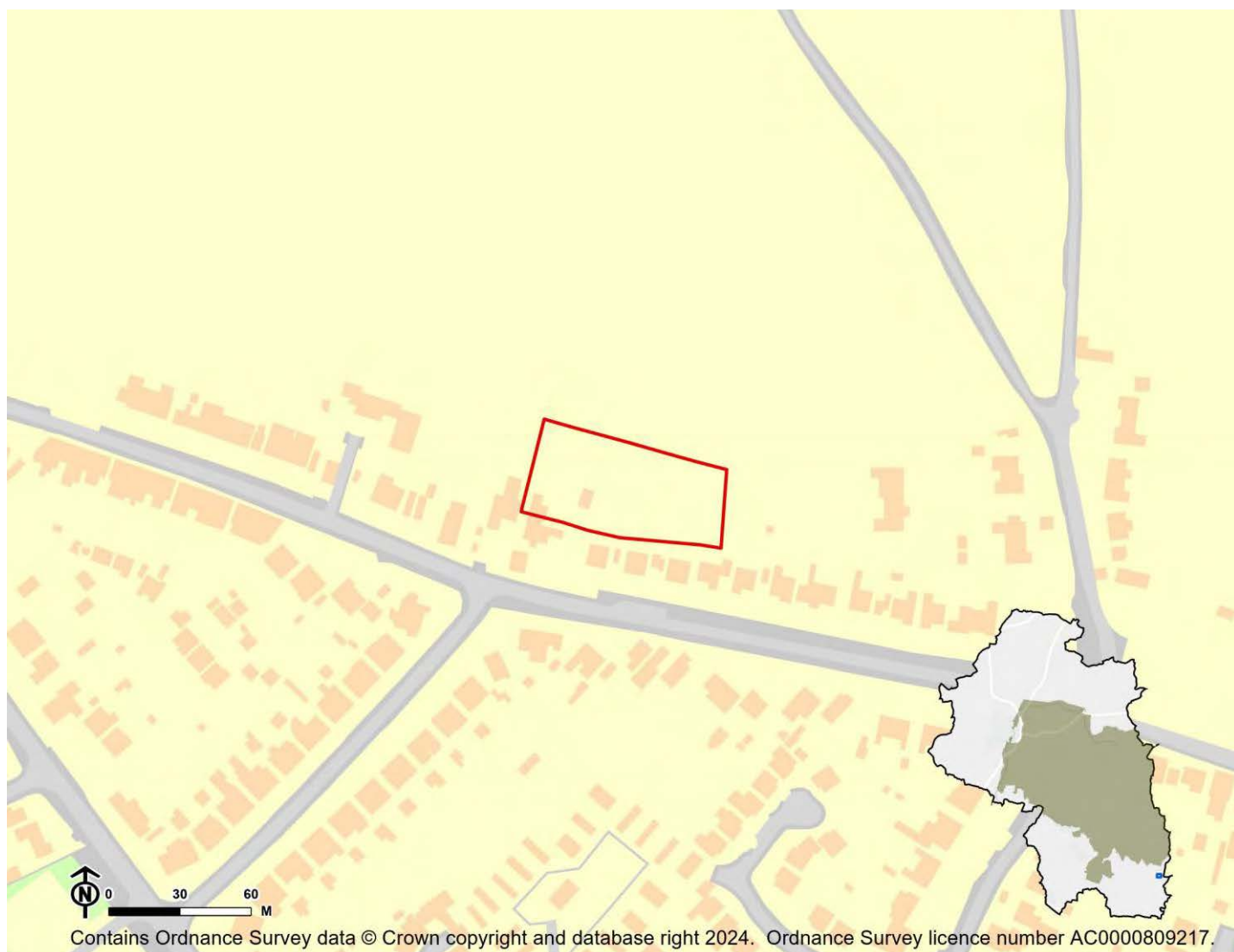
Overall effect: Negligible (0)

Score by criteria: 14a: Negligible (0); 14b: Negligible (0)

Justification: Less than 25% of the site is within flood zone 2 or 3. Less than 25% of the site has a 1 in 100 year or 1 in 30 year risk of surface water flooding.

DE35: Land rear of 65 Anmore Road - Denmead

Proposed use: Residential use



IIA Objective	Score
IIA1: climate change mitigation	Minor positive (+)
IIA2: travel and air quality	Minor positive (+)
IIA4: health and wellbeing	Minor positive (+)
IIA7: services and facilities	Minor positive (+)
IIA8: economy	Negligible uncertain (0?)
IIA9: biodiversity and geodiversity	Significant negative (--)
IIA10: landscape	Negligible uncertain (0?)
IIA11: historic environment	Negligible uncertain (0?)
IIA12: natural resources	Significant negative (--)
IIA13: water resources	Significant negative (--)
IIA14: flood risk	Negligible (0)

IIA objective 1: To minimise the District's contribution to climate change through a reduction of greenhouse gas emissions from all sources and facilitate the aim of carbon neutrality by 2031

Overall effect: Minor positive (+)

Score by criteria: 1a: Minor positive (+); 1b: Major positive (++); 1c: Major negative (--); 1d: Major negative (--); 1e: Minor positive (+); 1f: Major negative (--); 1g: Major positive (++); 1h: Major positive (++); 1i: Major positive (++)

Justification: The site is within 401-800m of an NHS GP surgery. It is within 400m of a primary school. It is not within 2,000m of a secondary school. It is not within 1,200m of a town centre. It is within 201-400m of a district or local centre. It is not within 2,000m of a railway station. It is within 300m of a bus stop. It is within 300m of open space, open country or registered common land. The site contains no open space, open county or registered common land. The majority of it is within an area where average commuting distance is in lowest 20% of average commuting distances for the plan area.

IIA objective 2: To reduce the need to travel by private vehicle in the District and improve air quality

Overall effect: Minor positive (+)

Justification: Appraisal criteria and results are the same as shown under SA objective 1: greenhouse gas emissions.

IIA objective 4: To improve public health and wellbeing and reduce health inequalities in the District

Overall effect: Minor positive (+)

Score by criteria: 4a: Negligible (0); 4b: Negligible (0); 4c: Negligible (0); 4d: Negligible (0); 4e: Minor positive (+); 4f: Major positive (++); 4g: Minor positive (+)

Justification: The site is not within 500m of an AQMA. The majority of it is within an area where noise levels at night from roads and railways are below 50 dB and the noise levels as recorded for the 16-hour period between 0700 – 2300 are below 55 dB. The site does not lie within a noise contour associated with Southampton Airport. It is not within 400m of a wastewater treatment works or within 250m of a waste management facility. The site is within 401-800m of an NHS GP surgery. It is within 300m of open space, open country or registered common land. The site contains no open space, open county or registered common land. It is within 201-400m of a public right of way or cycle path.

IIA objective 7: To ensure essential services and facilities and jobs in the District are accessible

Overall effect: Minor positive (+)

Justification: Appraisal criteria and results are the same as shown under SA objective 1: greenhouse gas emissions.

IIA objective 8: To support the sustainable growth of the District's economy

Overall effect: Negligible uncertain (0?)

Justification: The site is not in existing employment use.

IIA objective 9: To support the District's biodiversity and geodiversity

Overall effect: Significant negative (--)

Score by criteria: 9a: Minor negative (-); 9b: Minor negative (-); 9c: Negligible (0); 9d: Negligible (0); 9e: Negligible (0)

Justification: The site is within a SSSI Impact Risk Zone for 'residential' or 'all planning applications'. It is within 500m of a locally designated wildlife site or ancient woodland. It is not within 200m of a priority habitat. It is not within 100m of a water course. The site does not intersect with a county or local geological site.

IIA objective 10: To conserve and enhance the character and distinctiveness of the District's landscapes.

Overall effect: Negligible uncertain (0?)

Justification: The site has low overall landscape sensitivity.

IIA objective 11: To conserve and enhance the District's historic environment including its setting.

Overall effect: Negligible uncertain (0?)

Justification: The site is rated 'green' for risk of effects on heritage assets.

IIA objective 12: To support the efficient use of the District's resources, including land and minerals

Overall effect: Significant negative (--)

Score by criteria: 12a: Major negative (--); 12b: Minor negative (-); 12c: Negligible (0)

Justification: The majority of the site contains greenfield land. A significant proportion of the site (>=25%) is on Grade 3 agricultural land or less than 25% of the site is on Grade 1 or 2 agricultural land. Less than 25% of the site is within a Mineral Safeguarding Area.

IIA objective 13: To protect the quality and quantity of the District's water resource

Overall effect: Significant negative (--)

Justification: The site falls within a Source Protection Zone 1.

IIA objective 14: To manage and reduce flood risk from all sources

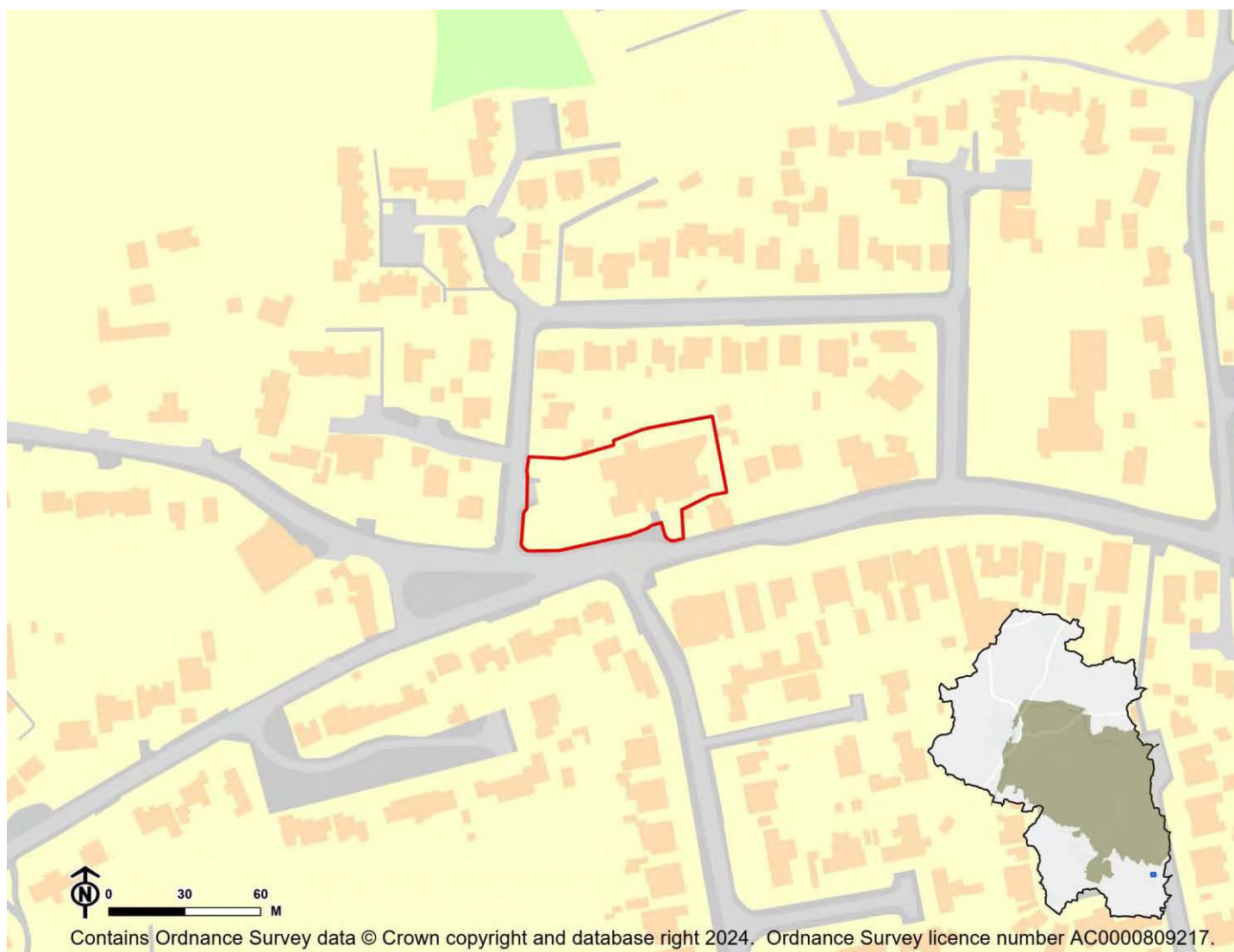
Overall effect: Negligible (0)

Score by criteria: 14a: Negligible (0); 14b: Negligible (0)

Justification: Less than 25% of the site is within flood zone 2 or 3. Less than 25% of the site has a 1 in 100 year or 1 in 30 year risk of surface water flooding.

DE36: Denmead Health Centre, Hambledon Road - Denmead

Proposed use: Residential use



IIA Objective	Score
IIA1: climate change mitigation	Minor negative (-)
IIA2: travel and air quality	Minor negative (-)
IIA4: health and wellbeing	Negligible (0)
IIA7: services and facilities	Minor negative (-)
IIA8: economy	Negligible uncertain (0?)
IIA9: biodiversity and geodiversity	Significant negative (--)
IIA10: landscape	Negligible uncertain (0?)
IIA11: historic environment	Negligible uncertain (0?)
IIA12: natural resources	Negligible (0)
IIA13: water resources	Negligible (0)
IIA14: flood risk	Negligible (0)

IIA objective 1: To minimise the District's contribution to climate change through a reduction of greenhouse gas emissions from all sources and facilitate the aim of carbon neutrality by 2031

Overall effect: Minor negative (-)

Score by criteria: 1a: Major negative (--); 1b: Minor positive (+); 1c: Major negative (--); 1d: Major negative (--); 1e: Major positive (++); 1f: Major negative (--); 1g: Major positive (++); 1h: Major positive (++); 1i: Major positive (++)

Justification: The site contains a GP surgery, which could be lost to development. It is not within 1,200m of another GP surgery. It is within 401-800m of a primary school. It is not within 2,000m of a secondary school. It is not within 1,200m of a town centre. It is within 200m of a district or local centre. It is not within 2,000m of a railway station. It is within 300m of a bus stop. It is within 300m of open space, open country or registered common land. The site contains no open space, open county or registered common land. The majority of it is within an area where average commuting distance is in lowest 20% of average commuting distances for the plan area.

IIA objective 2: To reduce the need to travel by private vehicle in the District and improve air quality

Overall effect: Minor negative (-)

Justification: Appraisal criteria and results are the same as shown under SA objective 1: greenhouse gas emissions.

IIA objective 4: To improve public health and wellbeing and reduce health inequalities in the District

Overall effect: Negligible (0)

Score by criteria: 4a: Negligible (0); 4b: Negligible (0); 4c: Negligible (0); 4d: Negligible (0); 4e: Major negative (--); 4f: Major positive (++); 4g: Major positive (++)

Justification: The site is not within 500m of an AQMA. The majority of it is within an area where noise levels at night from roads and railways are below 50 dB and the noise levels as recorded for the 16-hour period between 0700 – 2300 are below 55 dB. The site does not lie within a noise contour associated with Southampton Airport. It is not within 400m of a wastewater treatment works or within 250m of a waste management facility. The site contains a GP surgery, which could be lost to development. It is not within 1,200m of another GP surgery. It is within 300m of open space, open country or registered common land. The site contains no open space, open county or registered common land. It is within 200m of a public right of way or cycle path.

IIA objective 7: To ensure essential services and facilities and jobs in the District are accessible

Overall effect: Minor negative (-)

Justification: Appraisal criteria and results are the same as shown under SA objective 1: greenhouse gas emissions.

IIA objective 8: To support the sustainable growth of the District's economy

Overall effect: Negligible uncertain (0?)

Justification: The site is not in existing employment use.

IIA objective 9: To support the District's biodiversity and geodiversity

Overall effect: Significant negative (--)

Score by criteria: 9a: Minor negative (-); 9b: Minor negative (-); 9c: Negligible (0); 9d: Negligible (0); 9e: Negligible (0)

Justification: The site is within a SSSI Impact Risk Zone for 'residential' or 'all planning applications'. It is within 500m of a locally designated wildlife site or ancient woodland. It is not within 200m of a priority habitat. It is not within 100m of a water course. The site does not intersect with a county or local geological site.

IIA objective 10: To conserve and enhance the character and distinctiveness of the District's landscapes.

Overall effect: Negligible uncertain (0?)

Justification: The site has low overall landscape sensitivity.

IIA objective 11: To conserve and enhance the District's historic environment including its setting.

Overall effect: Negligible uncertain (0?)

Justification: The site is rated 'green' for risk of effects on heritage assets.

IIA objective 12: To support the efficient use of the District's resources, including land and minerals

Overall effect: Negligible (0)

Score by criteria: 12a: Major positive (++); 12b: Negligible (0); 12c: Negligible (0)

Justification: The majority of the site contains brownfield land. Less than 25% of the site is on Grade 3 agricultural land. Less than 25% of the site is within a Mineral Safeguarding Area.

IIA objective 13: To protect the quality and quantity of the District's water resource

Overall effect: Negligible (0)

Justification: The site does not fall within Source Protection Zone 1, 2 or 3, within a drinking water safeguard zone (groundwater), or within a drinking water safeguard zone (surface water).

IIA objective 14: To manage and reduce flood risk from all sources

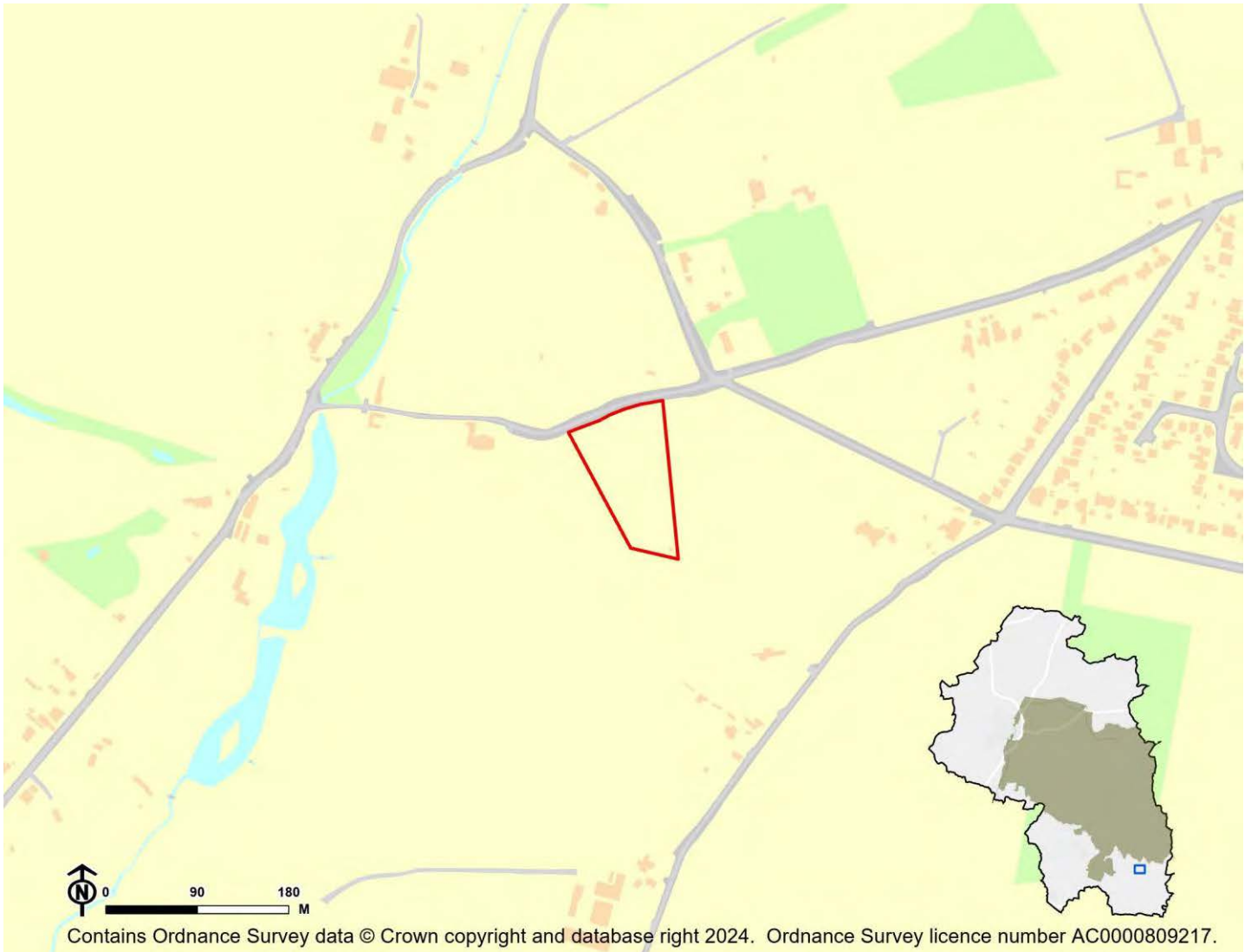
Overall effect: Negligible (0)

Score by criteria: 14a: Negligible (0); 14b: Negligible (0)

Justification: Less than 25% of the site is within flood zone 2 or 3. Less than 25% of the site has a 1 in 100 year or 1 in 30 year risk of surface water flooding.

DE38: Land off Dirty Lane Lot D - Denmead

Proposed use: Residential use



IIA Objective	Score
IIA1: climate change mitigation	Significant negative (--)
IIA2: travel and air quality	Significant negative (--)
IIA4: health and wellbeing	Minor negative (-)
IIA7: services and facilities	Significant negative (--)
IIA8: economy	Negligible uncertain (0?)
IIA9: biodiversity and geodiversity	Significant negative (--)
IIA10: landscape	Minor negative uncertain (-?)
IIA11: historic environment	Negligible uncertain (0?)
IIA12: natural resources	Significant negative (--)
IIA13: water resources	Minor negative (-)
IIA14: flood risk	Negligible (0)

IIA objective 1: To minimise the District's contribution to climate change through a reduction of greenhouse gas emissions from all sources and facilitate the aim of carbon neutrality by 2031

Overall effect: Significant negative (--)

Score by criteria: 1a: Major negative (--); 1b: Major negative (--); 1c: Major negative (--); 1d: Major negative (--); 1e: Major negative (--); 1f: Major negative (--); 1g: Major negative (--); 1h: Minor negative (-); 1i: Major positive (++)

Justification: The site is not within 1,200m of an NHS GP surgery. It is not within 1,200m of a primary school. It is not within 2,000m of a secondary school. It is not within 1,200m of a town centre. It is not within 800m of a district or local centre. It is not within 2,000m of a railway station. It is not within 1,000m of a bus stop. It is within 801-1,200m of open space, open country or registered common land. The site contains no open space, open county or registered common land. The majority of it is within an area where average commuting distance is in lowest 20% of average commuting distances for the plan area.

IIA objective 2: To reduce the need to travel by private vehicle in the District and improve air quality

Overall effect: Significant negative (--)

Justification: Appraisal criteria and results are the same as shown under SA objective 1: greenhouse gas emissions.

IIA objective 4: To improve public health and wellbeing and reduce health inequalities in the District

Overall effect: Minor negative (-)

Score by criteria: 4a: Negligible (0); 4b: Negligible (0); 4c: Negligible (0); 4d: Negligible (0); 4e: Major negative (--); 4f: Minor negative (-); 4g: Major positive (++)

Justification: The site is not within 500m of an AQMA. The majority of it is within an area where noise levels at night from roads and railways are below 50 dB and the noise levels as recorded for the 16-hour period between 0700 – 2300 are below 55 dB. The site does not lie within a noise contour associated with Southampton Airport. It is not within 400m of a wastewater treatment works or within 250m of a waste management facility. The site is not within 1,200m of an NHS GP surgery. It is within 801-1,200m of open space, open country or registered common land. The site contains no open space, open county or registered common land. It is within 200m of a public right of way or cycle path.

IIA objective 7: To ensure essential services and facilities and jobs in the District are accessible

Overall effect: Significant negative (--)

Justification: Appraisal criteria and results are the same as shown under SA objective 1: greenhouse gas emissions.

IIA objective 8: To support the sustainable growth of the District's economy

Overall effect: Negligible uncertain (0?)

Justification: The site is not in existing employment use.

IIA objective 9: To support the District's biodiversity and geodiversity

Overall effect: Significant negative (--)

Score by criteria: 9a: Minor negative (-); 9b: Minor negative (-); 9c: Minor negative (-); 9d: Negligible (0); 9e: Negligible (0)

Justification: The site is within a SSSI Impact Risk Zone for 'residential' or 'all planning applications'. It is within 500m of a locally designated wildlife site or ancient woodland. It is within 200m of a priority habitat. It is not within 100m of a water course. The site does not intersect with a county or local geological site.

IIA objective 10: To conserve and enhance the character and distinctiveness of the District's landscapes.

Overall effect: Minor negative uncertain (-?)

Justification: The site has medium or higher overall landscape sensitivity

IIA objective 11: To conserve and enhance the District's historic environment including its setting.

Overall effect: Negligible uncertain (0?)

Justification: The site is rated 'green' for risk of effects on heritage assets.

IIA objective 12: To support the efficient use of the District's resources, including land and minerals

Overall effect: Significant negative (--)

Score by criteria: 12a: Major negative (--); 12b: Negligible (0); 12c: Minor negative (-)

Justification: The majority of the site contains greenfield land. Less than 25% of the site is on Grade 3 agricultural land. A significant proportion of the site ($\geq 25\%$) is within a Mineral Safeguarding Area.

IIA objective 13: To protect the quality and quantity of the District's water resource

Overall effect: Minor negative (-)

Justification: The site falls within a Source Protection Zone 2 or 3, falls within a drinking water safeguard zone (groundwater), or falls within a drinking water safeguard zone (surface water).

IIA objective 14: To manage and reduce flood risk from all sources

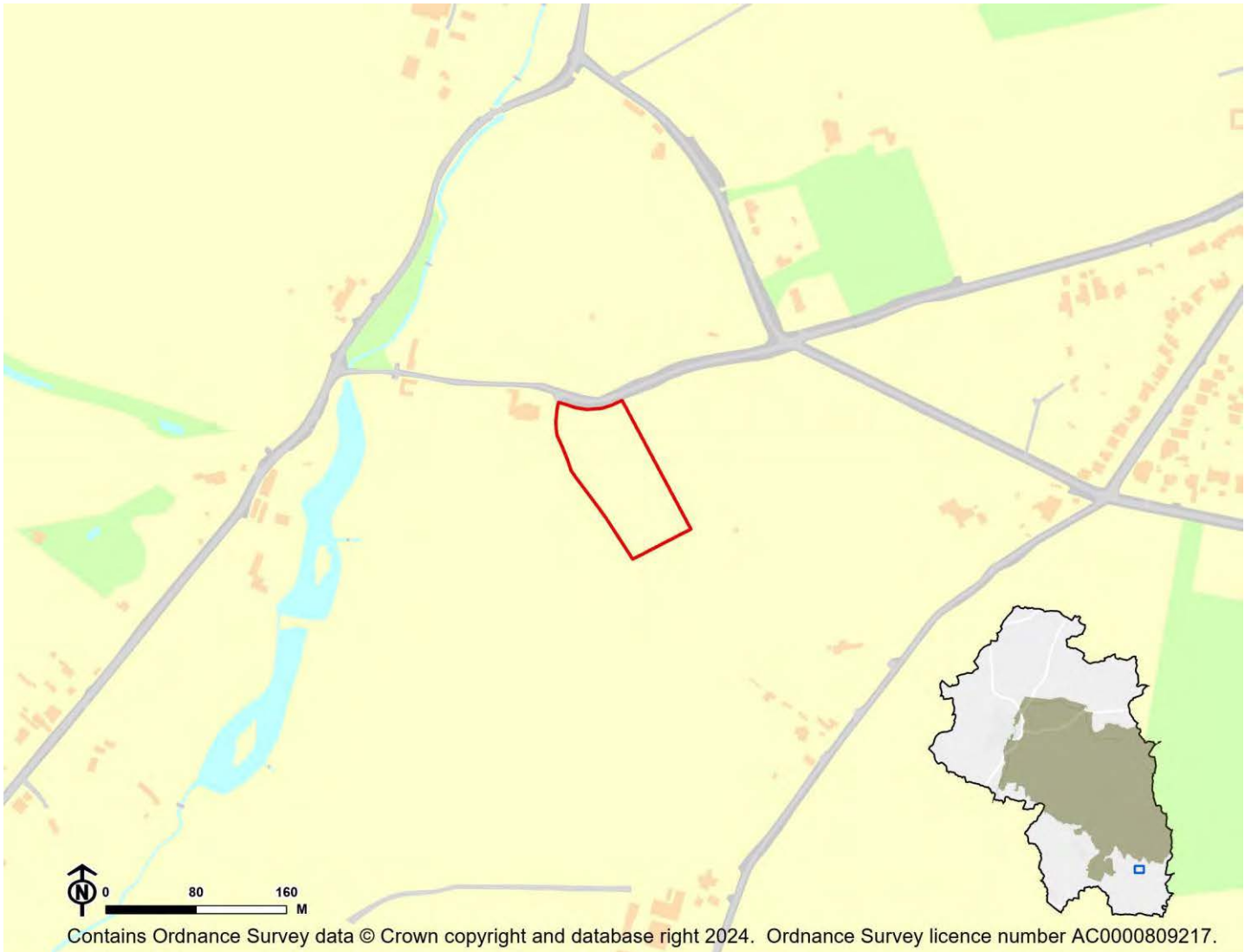
Overall effect: Negligible (0)

Score by criteria: 14a: Negligible (0); 14b: Negligible (0)

Justification: Less than 25% of the site is within flood zone 2 or 3. Less than 25% of the site has a 1 in 100 year or 1 in 30 year risk of surface water flooding.

DE39: Land off Dirty Lane, Lot E - Denmead

Proposed use: Residential use



IIA Objective	Score
IIA1: climate change mitigation	Significant negative (--)
IIA2: travel and air quality	Significant negative (--)
IIA4: health and wellbeing	Minor negative (-)
IIA7: services and facilities	Significant negative (--)
IIA8: economy	Negligible uncertain (0?)
IIA9: biodiversity and geodiversity	Significant negative (--)
IIA10: landscape	Minor negative uncertain (-?)
IIA11: historic environment	Negligible uncertain (0?)
IIA12: natural resources	Significant negative (--)
IIA13: water resources	Minor negative (-)
IIA14: flood risk	Negligible (0)

IIA objective 1: To minimise the District's contribution to climate change through a reduction of greenhouse gas emissions from all sources and facilitate the aim of carbon neutrality by 2031

Overall effect: Significant negative (--)

Score by criteria: 1a: Major negative (--); 1b: Major negative (--); 1c: Major negative (--); 1d: Major negative (--); 1e: Major negative (--); 1f: Major negative (--); 1g: Major negative (--); 1h: Minor negative (-); 1i: Major positive (++)

Justification: The site is not within 1,200m of an NHS GP surgery. It is not within 1,200m of a primary school. It is not within 2,000m of a secondary school. It is not within 1,200m of a town centre. It is not within 800m of a district or local centre. It is not within 2,000m of a railway station. It is not within 1,000m of a bus stop. It is within 801-1,200m of open space, open country or registered common land. The site contains no open space, open county or registered common land. The majority of it is within an area where average commuting distance is in lowest 20% of average commuting distances for the plan area.

IIA objective 2: To reduce the need to travel by private vehicle in the District and improve air quality

Overall effect: Significant negative (--)

Justification: Appraisal criteria and results are the same as shown under SA objective 1: greenhouse gas emissions.

IIA objective 4: To improve public health and wellbeing and reduce health inequalities in the District

Overall effect: Minor negative (-)

Score by criteria: 4a: Negligible (0); 4b: Negligible (0); 4c: Negligible (0); 4d: Negligible (0); 4e: Major negative (--); 4f: Minor negative (-); 4g: Major positive (++)

Justification: The site is not within 500m of an AQMA. The majority of it is within an area where noise levels at night from roads and railways are below 50 dB and the noise levels as recorded for the 16-hour period between 0700 – 2300 are below 55 dB. The site does not lie within a noise contour associated with Southampton Airport. It is not within 400m of a wastewater treatment works or within 250m of a waste management facility. The site is not within 1,200m of an NHS GP surgery. It is within 801-1,200m of open space, open country or registered common land. The site contains no open space, open county or registered common land. It is within 200m of a public right of way or cycle path.

IIA objective 7: To ensure essential services and facilities and jobs in the District are accessible

Overall effect: Significant negative (--)

Justification: Appraisal criteria and results are the same as shown under SA objective 1: greenhouse gas emissions.

IIA objective 8: To support the sustainable growth of the District's economy

Overall effect: Negligible uncertain (0?)

Justification: The site is not in existing employment use.

IIA objective 9: To support the District's biodiversity and geodiversity

Overall effect: Significant negative (--)

Score by criteria: 9a: Minor negative (-); 9b: Minor negative (-); 9c: Minor negative (-); 9d: Negligible (0); 9e: Negligible (0)

Justification: The site is within a SSSI Impact Risk Zone for 'residential' or 'all planning applications'. It is within 500m of a locally designated wildlife site or ancient woodland. It is within 200m of a priority habitat. It is not within 100m of a water course. The site does not intersect with a county or local geological site.

IIA objective 10: To conserve and enhance the character and distinctiveness of the District's landscapes.

Overall effect: Minor negative uncertain (-?)

Justification: The site has medium or higher overall landscape sensitivity

IIA objective 11: To conserve and enhance the District's historic environment including its setting.

Overall effect: Negligible uncertain (0?)

Justification: The site is rated 'green' for risk of effects on heritage assets.

IIA objective 12: To support the efficient use of the District's resources, including land and minerals

Overall effect: Significant negative (--)

Score by criteria: 12a: Major negative (--); 12b: Negligible (0); 12c: Minor negative (-)

Justification: The majority of the site contains greenfield land. Less than 25% of the site is on Grade 3 agricultural land. A significant proportion of the site ($\geq 25\%$) is within a Mineral Safeguarding Area.

IIA objective 13: To protect the quality and quantity of the District's water resource

Overall effect: Minor negative (-)

Justification: The site falls within a Source Protection Zone 2 or 3, falls within a drinking water safeguard zone (groundwater), or falls within a drinking water safeguard zone (surface water).

IIA objective 14: To manage and reduce flood risk from all sources

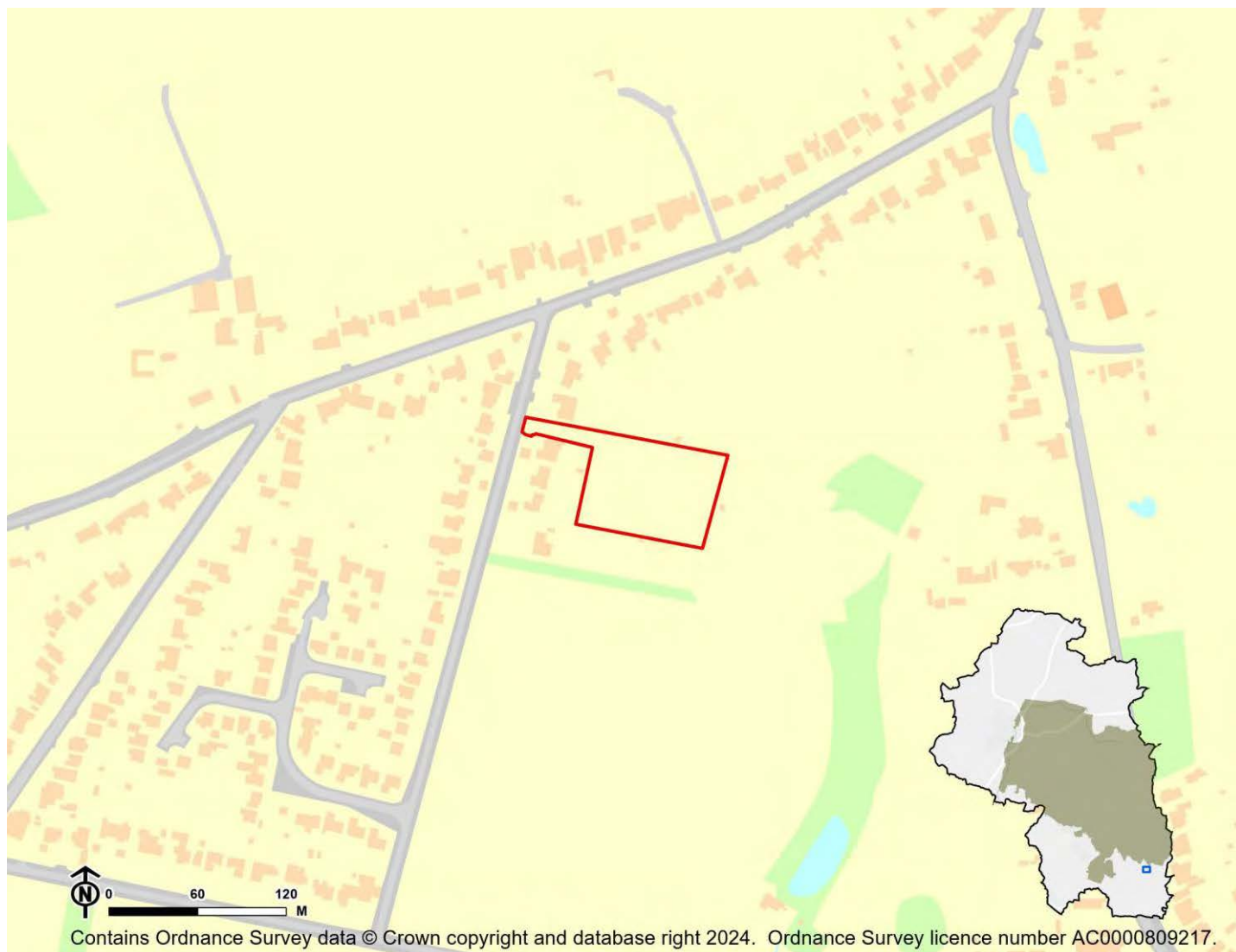
Overall effect: Negligible (0)

Score by criteria: 14a: Negligible (0); 14b: Negligible (0)

Justification: Less than 25% of the site is within flood zone 2 or 3. Less than 25% of the site has a 1 in 100 year or 1 in 30 year risk of surface water flooding.

DE40: Land lying to the east of Thompsons Lane, Anthill Common, Denmead - Denmead

Proposed use: Residential use



IIA Objective	Score
IIA1: climate change mitigation	Minor negative (-)
IIA2: travel and air quality	Minor negative (-)
IIA4: health and wellbeing	Minor positive (+)
IIA7: services and facilities	Minor negative (-)
IIA8: economy	Negligible uncertain (0?)
IIA9: biodiversity and geodiversity	Significant negative (--)
IIA10: landscape	Negligible uncertain (0?)
IIA11: historic environment	Negligible uncertain (0?)
IIA12: natural resources	Significant negative (--)
IIA13: water resources	Minor negative (-)
IIA14: flood risk	Negligible (0)

IIA objective 1: To minimise the District's contribution to climate change through a reduction of greenhouse gas emissions from all sources and facilitate the aim of carbon neutrality by 2031

Overall effect: Minor negative (-)

Score by criteria: 1a: Minor negative (-); 1b: Major negative (--); 1c: Major negative (--); 1d: Major negative (--); 1e: Major negative (--); 1f: Major negative (--); 1g: Major positive (++); 1h: Major positive (++); 1i: Major positive (++)

Justification: The site is within 801-1,200m of an NHS GP surgery. It is not within 1,200m of a primary school. It is not within 2,000m of a secondary school. It is not within 1,200m of a town centre. It is not within 800m of a district or local centre. It is not within 2,000m of a railway station. It is within 300m of a bus stop. It is within 300m of open space, open country or registered common land. The site contains no open space, open county or registered common land. The majority of it is within an area where average commuting distance is in lowest 20% of average commuting distances for the plan area.

IIA objective 2: To reduce the need to travel by private vehicle in the District and improve air quality

Overall effect: Minor negative (-)

Justification: Appraisal criteria and results are the same as shown under SA objective 1: greenhouse gas emissions.

IIA objective 4: To improve public health and wellbeing and reduce health inequalities in the District

Overall effect: Minor positive (+)

Score by criteria: 4a: Negligible (0); 4b: Negligible (0); 4c: Negligible (0); 4d: Negligible (0); 4e: Minor negative (-); 4f: Major positive (++); 4g: Major positive (++)

Justification: The site is not within 500m of an AQMA. The majority of it is within an area where noise levels at night from roads and railways are below 50 dB and the noise levels as recorded for the 16-hour period between 0700 – 2300 are below 55 dB. The site does not lie within a noise contour associated with Southampton Airport. It is not within 400m of a wastewater treatment works or within 250m of a waste management facility. The site is within 801-1,200m of an NHS GP surgery. It is within 300m of open space, open country or registered common land. The site contains no open space, open county or registered common land. It is within 200m of a public right of way or cycle path.

IIA objective 7: To ensure essential services and facilities and jobs in the District are accessible

Overall effect: Minor negative (-)

Justification: Appraisal criteria and results are the same as shown under SA objective 1: greenhouse gas emissions.

IIA objective 8: To support the sustainable growth of the District's economy

Overall effect: Negligible uncertain (0?)

Justification: The site is not in existing employment use.

IIA objective 9: To support the District's biodiversity and geodiversity

Overall effect: Significant negative (--)

Score by criteria: 9a: Minor negative (-); 9b: Minor negative (-); 9c: Major negative (--); 9d: Negligible (0); 9e: Negligible (0)

Justification: The site is within a SSSI Impact Risk Zone for 'residential' or 'all planning applications'. It is within 500m of a locally designated wildlife site or ancient woodland. It is within a priority habitat. It is not within 100m of a water course. The site does not intersect with a county or local geological site.

IIA objective 10: To conserve and enhance the character and distinctiveness of the District's landscapes.

Overall effect: Negligible uncertain (0?)

Justification: The site has low overall landscape sensitivity.

IIA objective 11: To conserve and enhance the District's historic environment including its setting.

Overall effect: Negligible uncertain (0?)

Justification: The site is rated 'green' for risk of effects on heritage assets.

IIA objective 12: To support the efficient use of the District's resources, including land and minerals

Overall effect: Significant negative (--)

Score by criteria: 12a: Major negative (--); 12b: Negligible (0); 12c: Negligible (0)

Justification: The majority of the site contains greenfield land. Less than 25% of the site is on Grade 3 agricultural land. Less than 25% of the site is within a Mineral Safeguarding Area.

IIA objective 13: To protect the quality and quantity of the District's water resource

Overall effect: Minor negative (-)

Justification: The site falls within a Source Protection Zone 2 or 3, falls within a drinking water safeguard zone (groundwater), or falls within a drinking water safeguard zone (surface water).

IIA objective 14: To manage and reduce flood risk from all sources

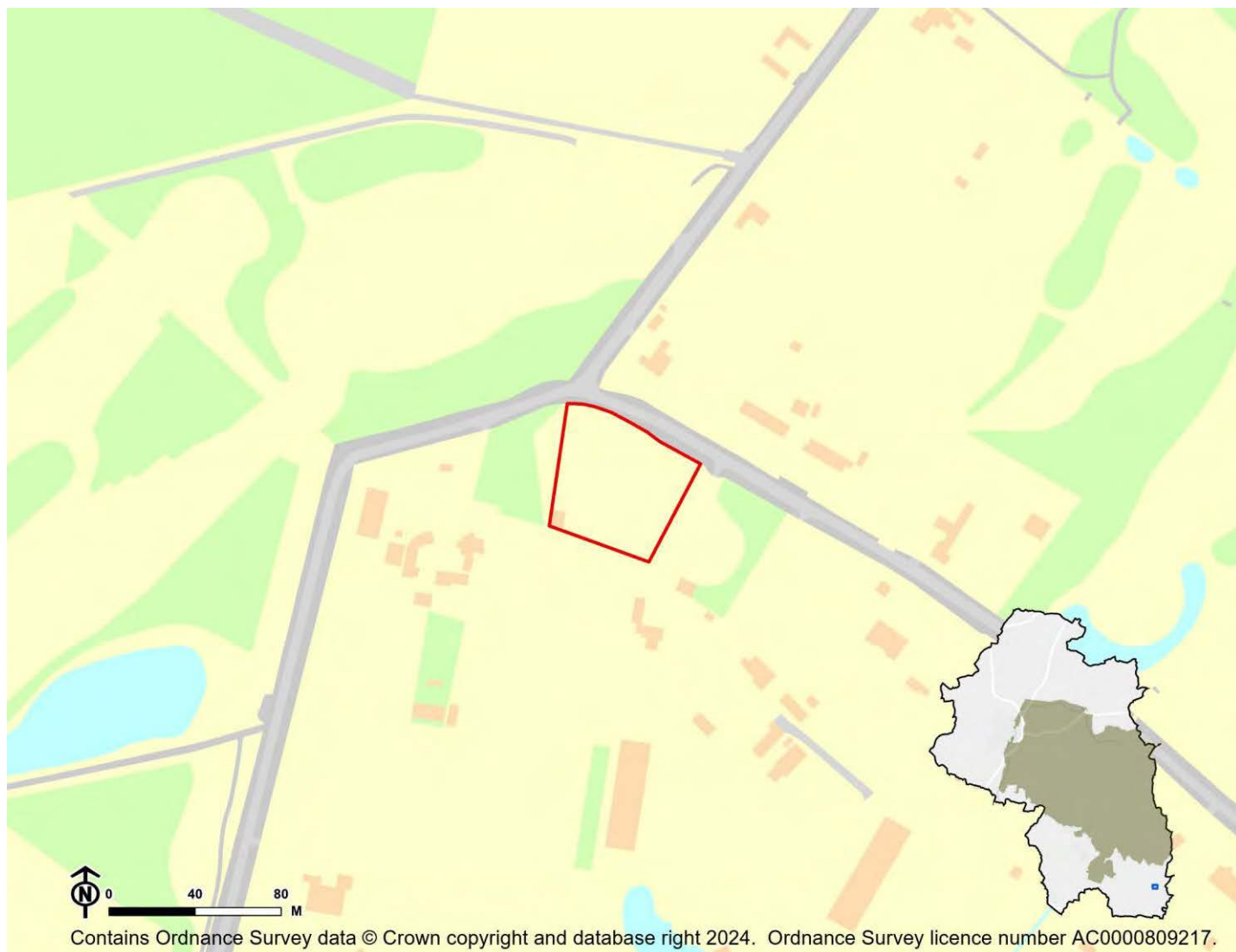
Overall effect: Negligible (0)

Score by criteria: 14a: Negligible (0); 14b: Negligible (0)

Justification: Less than 25% of the site is within flood zone 2 or 3. Less than 25% of the site has a 1 in 100 year or 1 in 30 year risk of surface water flooding.

DE41: Land Adj. 'Brooks', Furzeley Corner, Sheepwash Lane, Denmead - Denmead

Proposed use: Residential use



IIA Objective	Score
IIA1: climate change mitigation	Minor negative (-)
IIA2: travel and air quality	Minor negative (-)
IIA4: health and wellbeing	Minor negative (-)
IIA7: services and facilities	Minor negative (-)
IIA8: economy	Negligible uncertain (0?)
IIA9: biodiversity and geodiversity	Significant negative (--)
IIA10: landscape	Negligible uncertain (0?)
IIA11: historic environment	Negligible uncertain (0?)
IIA12: natural resources	Significant negative (--)
IIA13: water resources	Significant negative (--)
IIA14: flood risk	Negligible (0)

IIA objective 1: To minimise the District's contribution to climate change through a reduction of greenhouse gas emissions from all sources and facilitate the aim of carbon neutrality by 2031

Overall effect: Minor negative (-)

Score by criteria: 1a: Major negative (--); 1b: Minor negative (-); 1c: Major negative (--); 1d: Major negative (--); 1e: Major negative (--); 1f: Major negative (--); 1g: Minor negative (-); 1h: Minor positive (+); 1i: Major positive (++)

Justification: The site is not within 1,200m of an NHS GP surgery. It is within 801-1,200m of a primary school. It is not within 2,000m of a secondary school. It is not within 1,200m of a town centre. It is not within 800m of a district or local centre. It is not within 2,000m of a railway station. It is within 601-1,000m of a bus stop. It is within 301-800m of open space, open country or registered common land. The site contains no open space, open country or registered common land. The majority of it is within an area where average commuting distance is in lowest 20% of average commuting distances for the plan area.

IIA objective 2: To reduce the need to travel by private vehicle in the District and improve air quality

Overall effect: Minor negative (-)

Justification: Appraisal criteria and results are the same as shown under SA objective 1: greenhouse gas emissions.

IIA objective 4: To improve public health and wellbeing and reduce health inequalities in the District

Overall effect: Minor negative (-)

Score by criteria: 4a: Negligible (0); 4b: Negligible (0); 4c: Negligible (0); 4d: Negligible (0); 4e: Major negative (--); 4f: Minor positive (+); 4g: Minor negative (-)

Justification: The site is not within 500m of an AQMA. The majority of it is within an area where noise levels at night from roads and railways are below 50 dB and the noise levels as recorded for the 16-hour period between 0700 – 2300 are below 55 dB. The site does not lie within a noise contour associated with Southampton Airport. It is not within 400m of a wastewater treatment works or within 250m of a waste management facility. The site is not within 1,200m of an NHS GP surgery. It is within 301-800m of open space, open country or registered common land. The site contains no open space, open country or registered common land. It is within 401-800m of a public right of way or cycle path.

IIA objective 7: To ensure essential services and facilities and jobs in the District are accessible

Overall effect: Minor negative (-)

Justification: Appraisal criteria and results are the same as shown under SA objective 1: greenhouse gas emissions.

IIA objective 8: To support the sustainable growth of the District's economy

Overall effect: Negligible uncertain (0?)

Justification: The site is not in existing employment use.

IIA objective 9: To support the District's biodiversity and geodiversity

Overall effect: Significant negative (--)

Score by criteria: 9a: Minor negative (-); 9b: Minor negative (-); 9c: Minor negative (-); 9d: Negligible (0); 9e: Negligible (0)

Justification: The site is within a SSSI Impact Risk Zone for 'residential' or 'all planning applications'. It is within 500m of a locally designated wildlife site or ancient woodland. It is within 200m of a priority habitat. It is not within 100m of a water course. The site does not intersect with a county or local geological site.

IIA objective 10: To conserve and enhance the character and distinctiveness of the District's landscapes.

Overall effect: Negligible uncertain (0?)

Justification: The site has low overall landscape sensitivity.

IIA objective 11: To conserve and enhance the District's historic environment including its setting.

Overall effect: Negligible uncertain (0?)

Justification: The site is rated 'green' for risk of effects on heritage assets.

IIA objective 12: To support the efficient use of the District's resources, including land and minerals

Overall effect: Significant negative (--)

Score by criteria: 12a: Major negative (--); 12b: Negligible (0); 12c: Negligible (0)

Justification: The majority of the site contains greenfield land. Less than 25% of the site is on Grade 3 agricultural land. Less than 25% of the site is within a Mineral Safeguarding Area.

IIA objective 13: To protect the quality and quantity of the District's water resource

Overall effect: Significant negative (--)

Justification: The site falls within a Source Protection Zone 1.

IIA objective 14: To manage and reduce flood risk from all sources

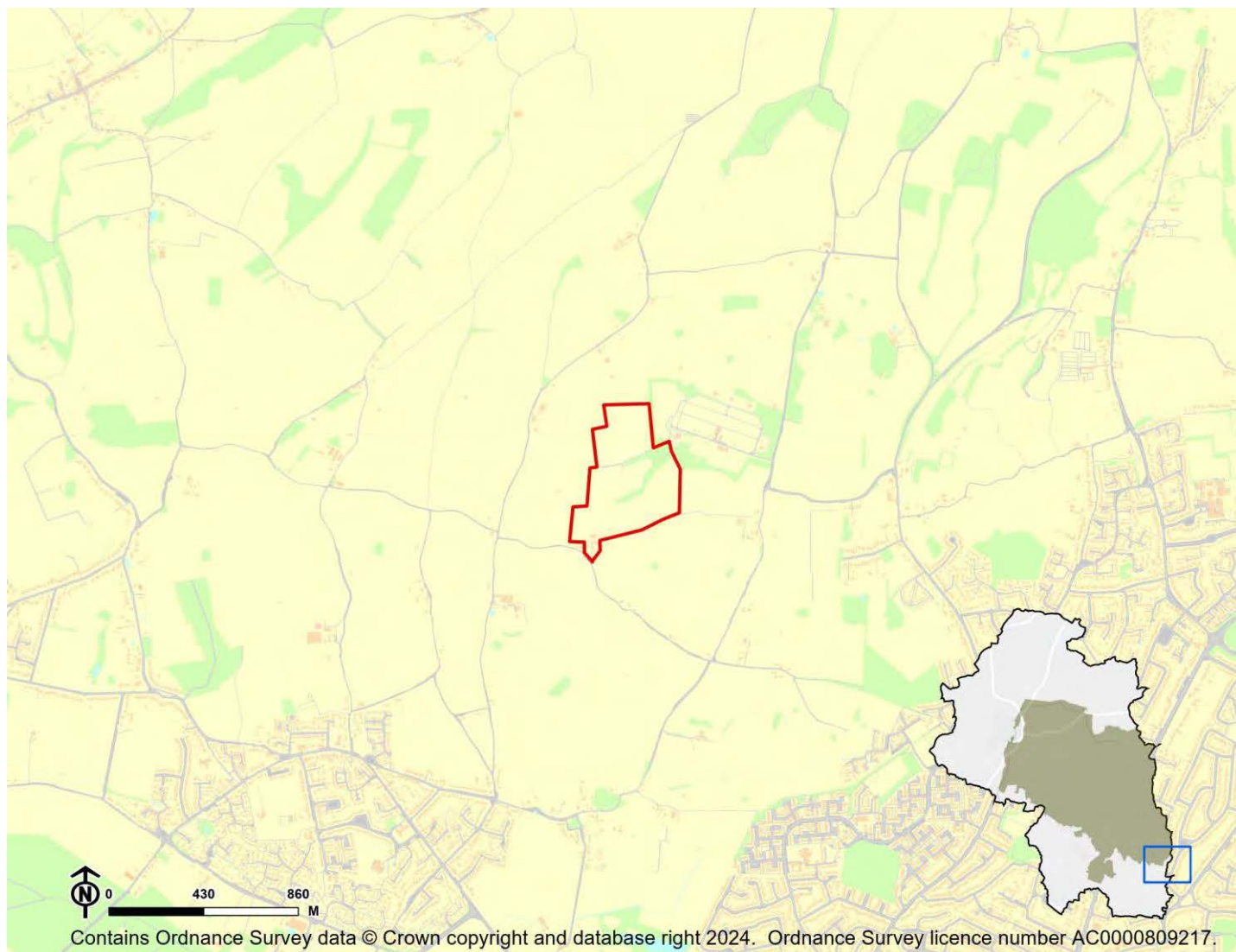
Overall effect: Negligible (0)

Score by criteria: 14a: Negligible (0); 14b: Negligible (0)

Justification: Less than 25% of the site is within flood zone 2 or 3. Less than 25% of the site has a 1 in 100 year or 1 in 30 year risk of surface water flooding.

DE42: Land at Little Denmead Farm, Denmead - Denmead

Proposed use: Residential use



IIA Objective	Score
IIA1: climate change mitigation	Significant negative (--)
IIA2: travel and air quality	Significant negative (--)
IIA4: health and wellbeing	Minor negative (-)
IIA7: services and facilities	Significant negative (--)
IIA8: economy	Negligible uncertain (0?)
IIA9: biodiversity and geodiversity	Significant negative (--)
IIA10: landscape	Minor negative uncertain (-?)
IIA11: historic environment	Negligible uncertain (0?)
IIA12: natural resources	Significant negative (--)
IIA13: water resources	Significant negative (--)
IIA14: flood risk	Negligible (0)

IIA objective 1: To minimise the District's contribution to climate change through a reduction of greenhouse gas emissions from all sources and facilitate the aim of carbon neutrality by 2031

Overall effect: Significant negative (--)

Score by criteria: 1a: Major negative (--); 1b: Major negative (--); 1c: Major negative (--); 1d: Major negative (--); 1e: Major negative (--); 1f: Major negative (--); 1g: Major negative (--); 1h: Minor negative (-); 1i: Major positive (++)

Justification: The site is not within 1,200m of an NHS GP surgery. It is not within 1,200m of a primary school. It is not within 2,000m of a secondary school. It is not within 1,200m of a town centre. It is not within 800m of a district or local centre. It is not within 2,000m of a railway station. It is not within 1,000m of a bus stop. It is within 801-1,200m of open space, open country or registered common land. The site contains no open space, open county or registered common land. The majority of it is within an area where average commuting distance is in lowest 20% of average commuting distances for the plan area.

IIA objective 2: To reduce the need to travel by private vehicle in the District and improve air quality

Overall effect: Significant negative (--)

Justification: Appraisal criteria and results are the same as shown under SA objective 1: greenhouse gas emissions.

IIA objective 4: To improve public health and wellbeing and reduce health inequalities in the District

Overall effect: Minor negative (-)

Score by criteria: 4a: Negligible (0); 4b: Negligible (0); 4c: Negligible (0); 4d: Negligible (0); 4e: Major negative (--); 4f: Minor negative (-); 4g: Major positive (++)

Justification: The site is not within 500m of an AQMA. The majority of it is within an area where noise levels at night from roads and railways are below 50 dB and the noise levels as recorded for the 16-hour period between 0700 – 2300 are below 55 dB. The site does not lie within a noise contour associated with Southampton Airport. It is not within 400m of a wastewater treatment works or within 250m of a waste management facility. The site is not within 1,200m of an NHS GP surgery. It is within 801-1,200m of open space, open country or registered common land. The site contains no open space, open county or registered common land. It is within 200m of a public right of way or cycle path.

IIA objective 7: To ensure essential services and facilities and jobs in the District are accessible

Overall effect: Significant negative (--)

Justification: Appraisal criteria and results are the same as shown under SA objective 1: greenhouse gas emissions.

IIA objective 8: To support the sustainable growth of the District's economy

Overall effect: Negligible uncertain (0?)

Justification: The site is not in existing employment use.

IIA objective 9: To support the District's biodiversity and geodiversity

Overall effect: Significant negative (--)

Score by criteria: 9a: Minor negative (-); 9b: Major negative (--); 9c: Major negative (--); 9d: Negligible (0); 9e: Negligible (0)

Justification: The site is within a SSSI Impact Risk Zone for 'residential' or 'all planning applications'. It is within a locally designated wildlife site or ancient woodland. It is within a priority habitat. It is not within 100m of a water course. The site does not intersect with a county or local geological site.

IIA objective 10: To conserve and enhance the character and distinctiveness of the District's landscapes.

Overall effect: Minor negative uncertain (-?)

Justification: The site has medium or higher overall landscape sensitivity

IIA objective 11: To conserve and enhance the District's historic environment including its setting.

Overall effect: Negligible uncertain (0?)

Justification: The site is rated 'green' for risk of effects on heritage assets.

IIA objective 12: To support the efficient use of the District's resources, including land and minerals

Overall effect: Significant negative (--)

Score by criteria: 12a: Major negative (--); 12b: Minor negative (-); 12c: Negligible (0)

Justification: The majority of the site contains greenfield land. A significant proportion of the site (>=25%) is on Grade 3 agricultural land or less than 25% of the site is on Grade 1 or 2 agricultural land. Less than 25% of the site is within a Mineral Safeguarding Area.

IIA objective 13: To protect the quality and quantity of the District's water resource

Overall effect: Significant negative (--)

Justification: The site falls within a Source Protection Zone 1.

IIA objective 14: To manage and reduce flood risk from all sources

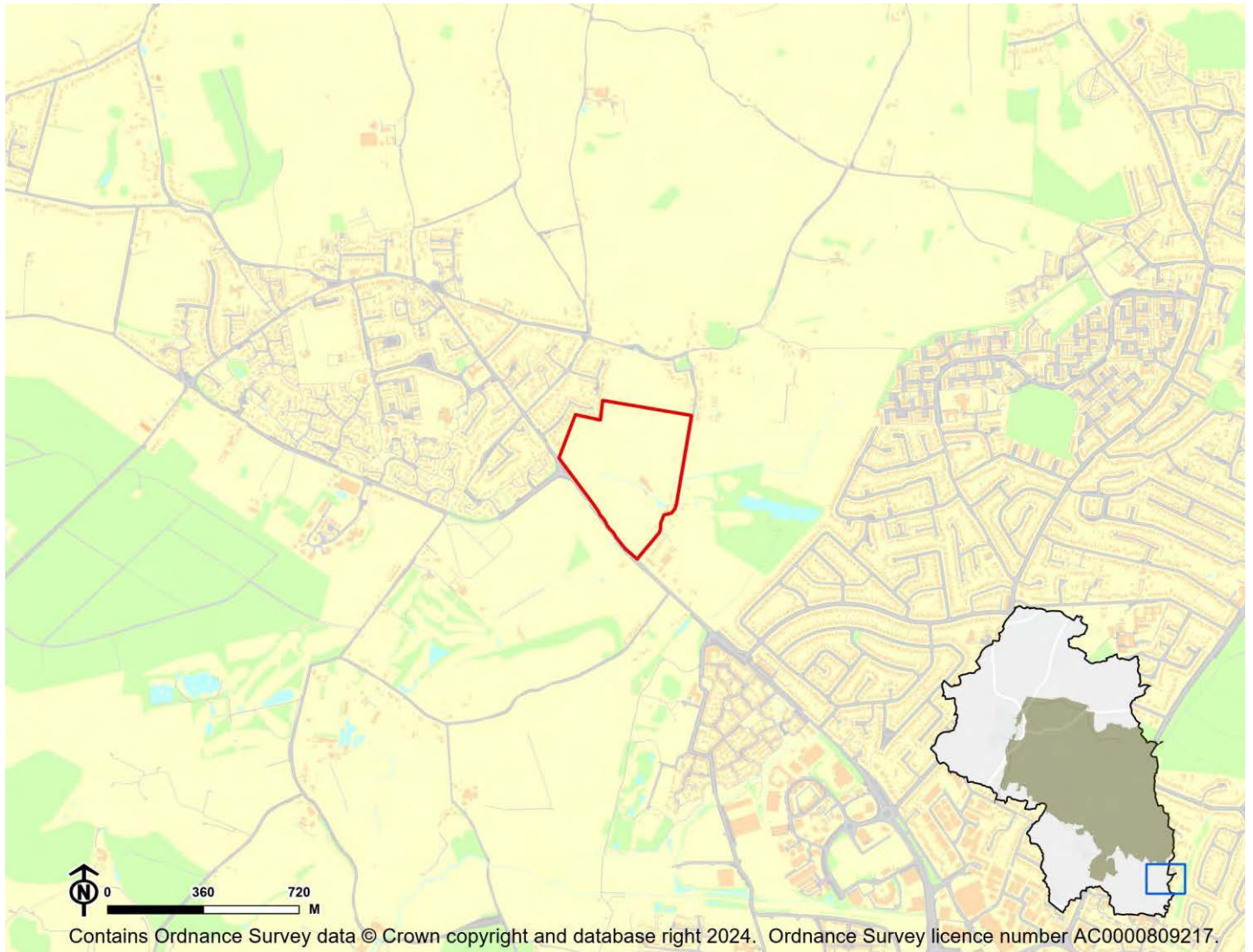
Overall effect: Negligible (0)

Score by criteria: 14a: Negligible (0); 14b: Negligible (0)

Justification: Less than 25% of the site is within flood zone 2 or 3. Less than 25% of the site has a 1 in 100 year or 1 in 30 year risk of surface water flooding.

DE43: Land West of Soake Farm - Denmead

Proposed use: Residential use



IIA Objective	Score
IIA1: climate change mitigation	Minor positive (+)
IIA2: travel and air quality	Minor positive (+)
IIA4: health and wellbeing	Minor positive (+)
IIA7: services and facilities	Minor positive (+)
IIA8: economy	Negligible uncertain (0?)
IIA9: biodiversity and geodiversity	Significant negative (--)
IIA10: landscape	Minor negative uncertain (-?)
IIA11: historic environment	Minor negative uncertain (-?)
IIA12: natural resources	Significant negative (--)
IIA13: water resources	Significant negative (--)
IIA14: flood risk	Negligible (0)

IIA objective 1: To minimise the District's contribution to climate change through a reduction of greenhouse gas emissions from all sources and facilitate the aim of carbon neutrality by 2031

Overall effect: Minor positive (+)

Score by criteria: 1a: Minor negative (-); 1b: Minor positive (+); 1c: Minor negative (-); 1d: Major negative (--); 1e: Minor negative (-); 1f: Major negative (--); 1g: Major positive (++); 1h: Major positive (++); 1i: Major positive (++)

Justification: The site is within 801-1,200m of an NHS GP surgery. It is within 401-800m of a primary school. It is within 1,000-2,000m of a secondary school. It is not within 1,200m of a town centre. It is within 401-800m of a district or local centre. It is not within 2,000m of a railway station. It is within 300m of a bus stop. It is within 300m of open space, open country or registered common land. The site contains no open space, open county or registered common land. The majority of it is within an area where average commuting distance is in lowest 20% of average commuting distances for the plan area.

IIA objective 2: To reduce the need to travel by private vehicle in the District and improve air quality

Overall effect: Minor positive (+)

Justification: Appraisal criteria and results are the same as shown under SA objective 1: greenhouse gas emissions.

IIA objective 4: To improve public health and wellbeing and reduce health inequalities in the District

Overall effect: Minor positive (+)

Score by criteria: 4a: Negligible (0); 4b: Negligible (0); 4c: Negligible (0); 4d: Negligible (0); 4e: Minor negative (-); 4f: Major positive (++); 4g: Minor positive (+)

Justification: The site is not within 500m of an AQMA. The majority of it is within an area where noise levels at night from roads and railways are below 50 dB and the noise levels as recorded for the 16-hour period between 0700 – 2300 are below 55 dB. The site does not lie within a noise contour associated with Southampton Airport. It is not within 400m of a wastewater treatment works or within 250m of a waste management facility. The site is within 801-1,200m of an NHS GP surgery. It is within 300m of open space, open country or registered common land. The site contains no open space, open county or registered common land. It is within 201-400m of a public right of way or cycle path.

IIA objective 7: To ensure essential services and facilities and jobs in the District are accessible

Overall effect: Minor positive (+)

Justification: Appraisal criteria and results are the same as shown under SA objective 1: greenhouse gas emissions.

IIA objective 8: To support the sustainable growth of the District's economy

Overall effect: Negligible uncertain (0?)

Justification: The site is not in existing employment use.

IIA objective 9: To support the District's biodiversity and geodiversity

Overall effect: Significant negative (--)

Score by criteria: 9a: Minor negative (-); 9b: Major negative (--); 9c: Major negative (--); 9d: Minor negative (-); 9e: Negligible (0)

Justification: The site is within a SSSI Impact Risk Zone for 'residential' or 'all planning applications'. It is within a locally designated wildlife site or ancient woodland. It is within a priority habitat. It is within 100m of a water course. The site does not intersect with a county or local geological site.

IIA objective 10: To conserve and enhance the character and distinctiveness of the District's landscapes.

Overall effect: Minor negative uncertain (-?)

Justification: The site has medium or higher overall landscape sensitivity

IIA objective 11: To conserve and enhance the District's historic environment including its setting.

Overall effect: Minor negative uncertain (-?)

Justification: The site is rated 'amber' for risk of effects on heritage assets.

IIA objective 12: To support the efficient use of the District's resources, including land and minerals

Overall effect: Significant negative (--)

Score by criteria: 12a: Major negative (--); 12b: Negligible (0); 12c: Minor negative (-)

Justification: The majority of the site contains greenfield land. Less than 25% of the site is on Grade 3 agricultural land. A significant proportion of the site ($\geq 25\%$) is within a Mineral Safeguarding Area.

IIA objective 13: To protect the quality and quantity of the District's water resource

Overall effect: Significant negative (--)

Justification: The site falls within a Source Protection Zone 1.

IIA objective 14: To manage and reduce flood risk from all sources

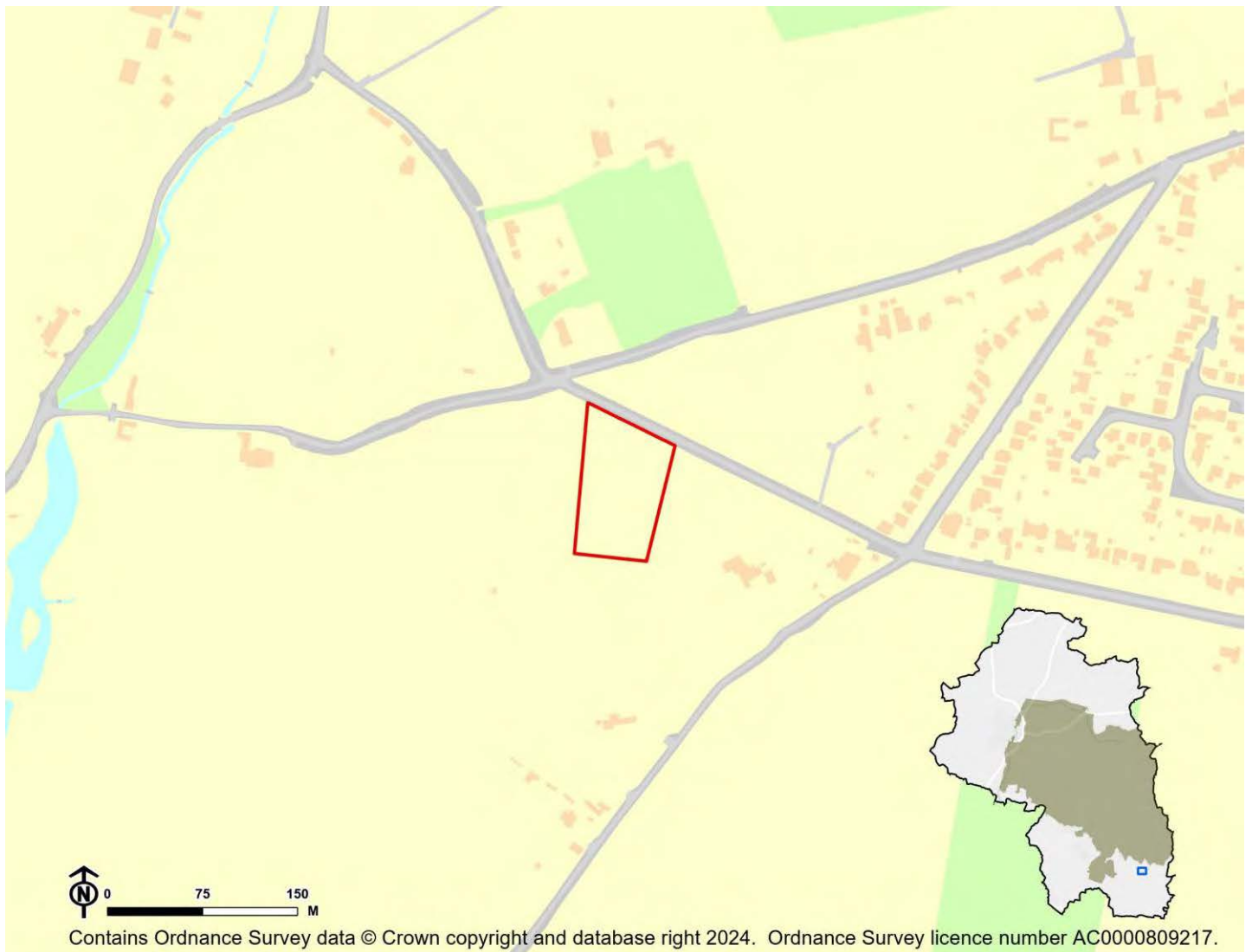
Overall effect: Negligible (0)

Score by criteria: 14a: Negligible (0); 14b: Negligible (0)

Justification: Less than 25% of the site is within flood zone 2 or 3. Less than 25% of the site has a 1 in 100 year or 1 in 30 year risk of surface water flooding.

DE44: School Lane - Denmead

Proposed use: Residential use



IIA Objective	Score
IIA1: climate change mitigation	Minor negative (-)
IIA2: travel and air quality	Minor negative (-)
IIA4: health and wellbeing	Minor negative (-)
IIA7: services and facilities	Minor negative (-)
IIA8: economy	Negligible uncertain (0?)
IIA9: biodiversity and geodiversity	Significant negative (--)
IIA10: landscape	Minor negative uncertain (-?)
IIA11: historic environment	Negligible uncertain (0?)
IIA12: natural resources	Significant negative (--)
IIA13: water resources	Minor negative (-)
IIA14: flood risk	Negligible (0)

IIA objective 1: To minimise the District's contribution to climate change through a reduction of greenhouse gas emissions from all sources and facilitate the aim of carbon neutrality by 2031

Overall effect: Minor negative (-)

Score by criteria: 1a: Major negative (--); 1b: Major negative (--); 1c: Major negative (--); 1d: Major negative (--); 1e: Major negative (--); 1f: Major negative (--); 1g: Minor negative (-); 1h: Minor negative (-); 1i: Major positive (++)

Justification: The site is not within 1,200m of an NHS GP surgery. It is not within 1,200m of a primary school. It is not within 2,000m of a secondary school. It is not within 1,200m of a town centre. It is not within 800m of a district or local centre. It is not within 2,000m of a railway station. It is within 601-1,000m of a bus stop. It is within 801-1,200m of open space, open country or registered common land. The site contains no open space, open country or registered common land. The majority of it is within an area where average commuting distance is in lowest 20% of average commuting distances for the plan area.

IIA objective 2: To reduce the need to travel by private vehicle in the District and improve air quality

Overall effect: Minor negative (-)

Justification: Appraisal criteria and results are the same as shown under SA objective 1: greenhouse gas emissions.

IIA objective 4: To improve public health and wellbeing and reduce health inequalities in the District

Overall effect: Minor negative (-)

Score by criteria: 4a: Negligible (0); 4b: Negligible (0); 4c: Negligible (0); 4d: Negligible (0); 4e: Major negative (--); 4f: Minor negative (-); 4g: Major positive (++)

Justification: The site is not within 500m of an AQMA. The majority of it is within an area where noise levels at night from roads and railways are below 50 dB and the noise levels as recorded for the 16-hour period between 0700 – 2300 are below 55 dB. The site does not lie within a noise contour associated with Southampton Airport. It is not within 400m of a wastewater treatment works or within 250m of a waste management facility. The site is not within 1,200m of an NHS GP surgery. It is within 801-1,200m of open space, open country or registered common land. The site contains no open space, open country or registered common land. It is within 200m of a public right of way or cycle path.

IIA objective 7: To ensure essential services and facilities and jobs in the District are accessible

Overall effect: Minor negative (-)

Justification: Appraisal criteria and results are the same as shown under SA objective 1: greenhouse gas emissions.

IIA objective 8: To support the sustainable growth of the District's economy

Overall effect: Negligible uncertain (0?)

Justification: The site is not in existing employment use.

IIA objective 9: To support the District's biodiversity and geodiversity

Overall effect: Significant negative (--)

Score by criteria: 9a: Minor negative (-); 9b: Minor negative (-); 9c: Minor negative (-); 9d: Negligible (0); 9e: Negligible (0)

Justification: The site is within a SSSI Impact Risk Zone for 'residential' or 'all planning applications'. It is within 500m of a locally designated wildlife site or ancient woodland. It is within 200m of a priority habitat. It is not within 100m of a water course. The site does not intersect with a county or local geological site.

IIA objective 10: To conserve and enhance the character and distinctiveness of the District's landscapes.

Overall effect: Minor negative uncertain (-?)

Justification: The site has medium or higher overall landscape sensitivity

IIA objective 11: To conserve and enhance the District's historic environment including its setting.

Overall effect: Negligible uncertain (0?)

Justification: The site is rated 'green' for risk of effects on heritage assets.

IIA objective 12: To support the efficient use of the District's resources, including land and minerals

Overall effect: Significant negative (--)

Score by criteria: 12a: Major negative (--); 12b: Negligible (0); 12c: Minor negative (-)

Justification: The majority of the site contains greenfield land. Less than 25% of the site is on Grade 3 agricultural land. A significant proportion of the site ($\geq 25\%$) is within a Mineral Safeguarding Area.

IIA objective 13: To protect the quality and quantity of the District's water resource

Overall effect: Minor negative (-)

Justification: The site falls within a Source Protection Zone 2 or 3, falls within a drinking water safeguard zone (groundwater), or falls within a drinking water safeguard zone (surface water).

IIA objective 14: To manage and reduce flood risk from all sources

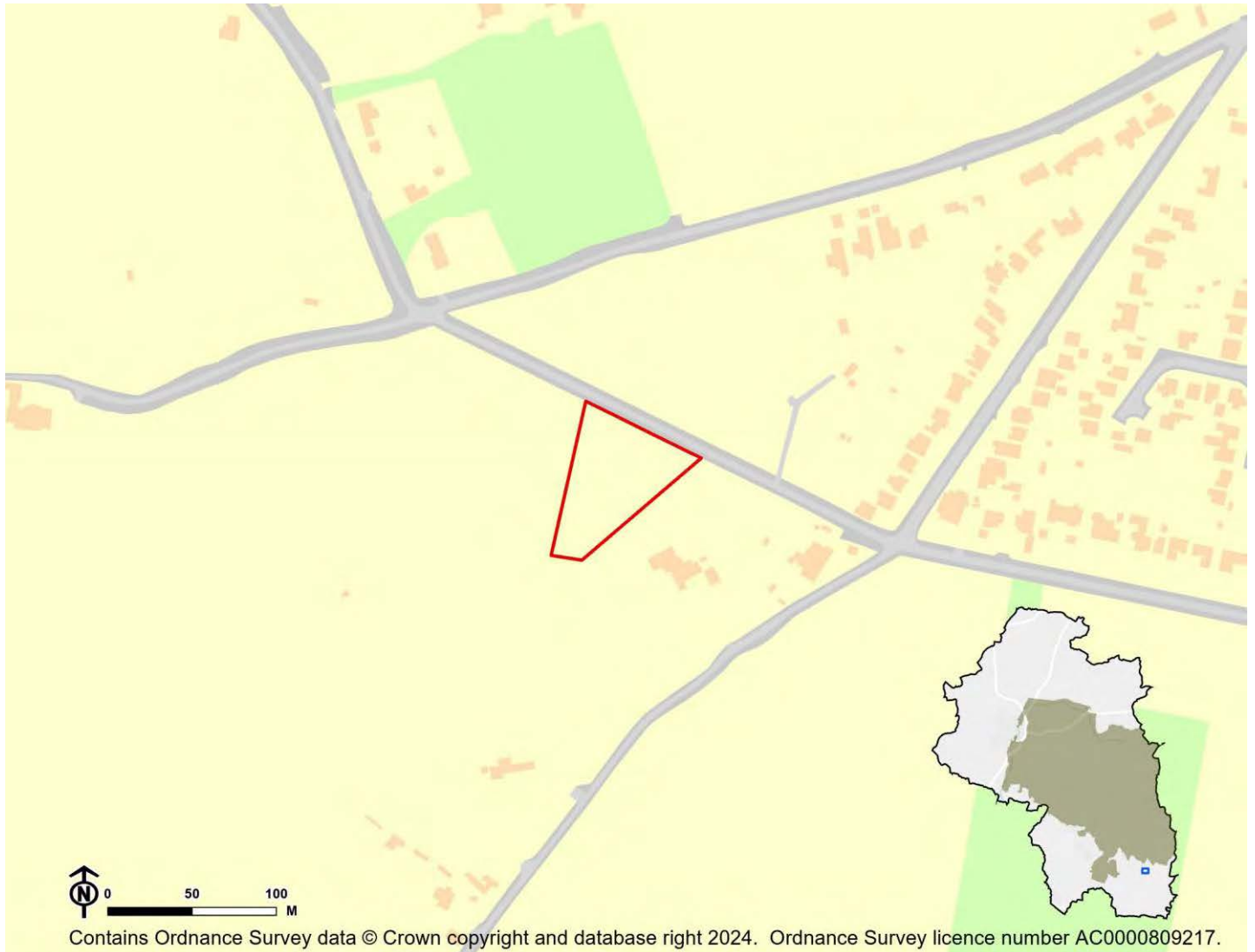
Overall effect: Negligible (0)

Score by criteria: 14a: Negligible (0); 14b: Negligible (0)

Justification: Less than 25% of the site is within flood zone 2 or 3. Less than 25% of the site has a 1 in 100 year or 1 in 30 year risk of surface water flooding.

DE45: School Lane - Denmead

Proposed use: Residential use



IIA Objective	Score
IIA1: climate change mitigation	Minor negative (-)
IIA2: travel and air quality	Minor negative (-)
IIA4: health and wellbeing	Minor negative (-)
IIA7: services and facilities	Minor negative (-)
IIA8: economy	Negligible uncertain (0?)
IIA9: biodiversity and geodiversity	Significant negative (--)
IIA10: landscape	Minor negative uncertain (-?)
IIA11: historic environment	Negligible uncertain (0?)
IIA12: natural resources	Significant negative (--)
IIA13: water resources	Minor negative (-)
IIA14: flood risk	Negligible (0)

IIA objective 1: To minimise the District's contribution to climate change through a reduction of greenhouse gas emissions from all sources and facilitate the aim of carbon neutrality by 2031

Overall effect: Minor negative (-)

Score by criteria: 1a: Major negative (--); 1b: Major negative (--); 1c: Major negative (--); 1d: Major negative (--); 1e: Major negative (--); 1f: Major negative (--); 1g: Minor negative (-); 1h: Minor negative (-); 1i: Major positive (++)

Justification: The site is not within 1,200m of an NHS GP surgery. It is not within 1,200m of a primary school. It is not within 2,000m of a secondary school. It is not within 1,200m of a town centre. It is not within 800m of a district or local centre. It is not within 2,000m of a railway station. It is within 601-1,000m of a bus stop. It is within 801-1,200m of open space, open country or registered common land. The site contains no open space, open country or registered common land. The majority of it is within an area where average commuting distance is in lowest 20% of average commuting distances for the plan area.

IIA objective 2: To reduce the need to travel by private vehicle in the District and improve air quality

Overall effect: Minor negative (-)

Justification: Appraisal criteria and results are the same as shown under SA objective 1: greenhouse gas emissions.

IIA objective 4: To improve public health and wellbeing and reduce health inequalities in the District

Overall effect: Minor negative (-)

Score by criteria: 4a: Negligible (0); 4b: Negligible (0); 4c: Negligible (0); 4d: Negligible (0); 4e: Major negative (--); 4f: Minor negative (-); 4g: Major positive (++)

Justification: The site is not within 500m of an AQMA. The majority of it is within an area where noise levels at night from roads and railways are below 50 dB and the noise levels as recorded for the 16-hour period between 0700 – 2300 are below 55 dB. The site does not lie within a noise contour associated with Southampton Airport. It is not within 400m of a wastewater treatment works or within 250m of a waste management facility. The site is not within 1,200m of an NHS GP surgery. It is within 801-1,200m of open space, open country or registered common land. The site contains no open space, open country or registered common land. It is within 200m of a public right of way or cycle path.

IIA objective 7: To ensure essential services and facilities and jobs in the District are accessible

Overall effect: Minor negative (-)

Justification: Appraisal criteria and results are the same as shown under SA objective 1: greenhouse gas emissions.

IIA objective 8: To support the sustainable growth of the District's economy

Overall effect: Negligible uncertain (0?)

Justification: The site is not in existing employment use.

IIA objective 9: To support the District's biodiversity and geodiversity

Overall effect: Significant negative (--)

Score by criteria: 9a: Minor negative (-); 9b: Minor negative (-); 9c: Minor negative (-); 9d: Negligible (0); 9e: Negligible (0)

Justification: The site is within a SSSI Impact Risk Zone for 'residential' or 'all planning applications'. It is within 500m of a locally designated wildlife site or ancient woodland. It is within 200m of a priority habitat. It is not within 100m of a water course. The site does not intersect with a county or local geological site.

IIA objective 10: To conserve and enhance the character and distinctiveness of the District's landscapes.

Overall effect: Minor negative uncertain (-?)

Justification: The site has medium or higher overall landscape sensitivity

IIA objective 11: To conserve and enhance the District's historic environment including its setting.

Overall effect: Negligible uncertain (0?)

Justification: The site is rated 'green' for risk of effects on heritage assets.

IIA objective 12: To support the efficient use of the District's resources, including land and minerals

Overall effect: Significant negative (--)

Score by criteria: 12a: Major negative (--); 12b: Negligible (0); 12c: Minor negative (-)

Justification: The majority of the site contains greenfield land. Less than 25% of the site is on Grade 3 agricultural land. A significant proportion of the site ($\geq 25\%$) is within a Mineral Safeguarding Area.

IIA objective 13: To protect the quality and quantity of the District's water resource

Overall effect: Minor negative (-)

Justification: The site falls within a Source Protection Zone 2 or 3, falls within a drinking water safeguard zone (groundwater), or falls within a drinking water safeguard zone (surface water).

IIA objective 14: To manage and reduce flood risk from all sources

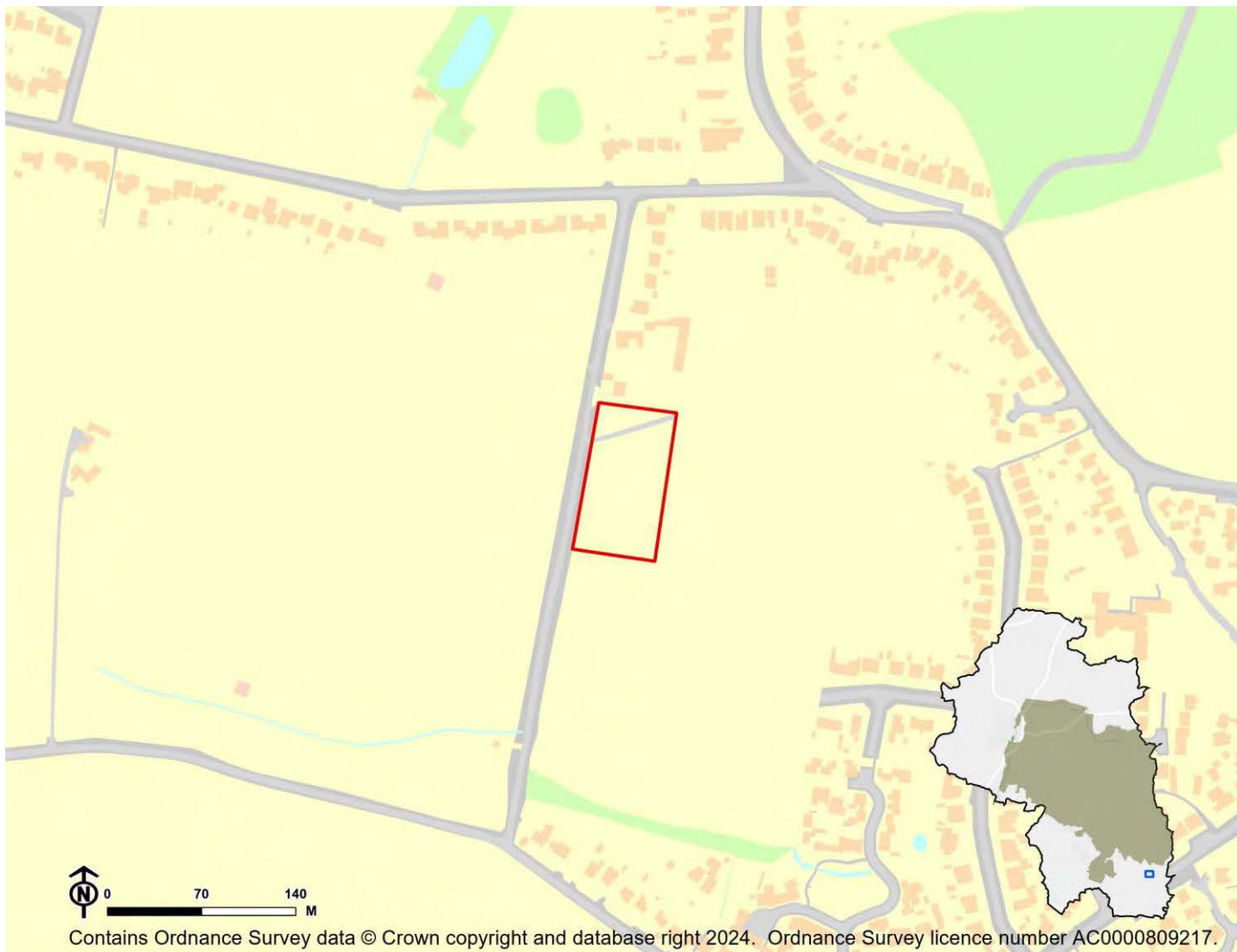
Overall effect: Negligible (0)

Score by criteria: 14a: Negligible (0); 14b: Negligible (0)

Justification: Less than 25% of the site is within flood zone 2 or 3. Less than 25% of the site has a 1 in 100 year or 1 in 30 year risk of surface water flooding.

DE46: Land at Inhams Lane - Denmead

Proposed use: Residential use



IIA Objective	Score
IIA1: climate change mitigation	Minor negative (-)
IIA2: travel and air quality	Minor negative (-)
IIA4: health and wellbeing	Minor positive (+)
IIA7: services and facilities	Minor negative (-)
IIA8: economy	Negligible uncertain (0?)
IIA9: biodiversity and geodiversity	Significant negative (--)
IIA10: landscape	Negligible uncertain (0?)
IIA11: historic environment	Negligible uncertain (0?)
IIA12: natural resources	Significant negative (--)
IIA13: water resources	Negligible (0)
IIA14: flood risk	Significant negative (--)

IIA objective 1: To minimise the District's contribution to climate change through a reduction of greenhouse gas emissions from all sources and facilitate the aim of carbon neutrality by 2031

Overall effect: Minor negative (-)

Score by criteria: 1a: Minor positive (+); 1b: Major negative (--); 1c: Major negative (--); 1d: Major negative (--); 1e: Minor negative (-); 1f: Major negative (--); 1g: Major positive (++); 1h: Major positive (++); 1i: Major positive (++)

Justification: The site is within 401-800m of an NHS GP surgery. It is not within 1,200m of a primary school. It is not within 2,000m of a secondary school. It is not within 1,200m of a town centre. It is within 401-800m of a district or local centre. It is not within 2,000m of a railway station. It is within 300m of a bus stop. It is within 300m of open space, open country or registered common land. The site contains no open space, open county or registered common land. The majority of it is within an area where average commuting distance is in lowest 20% of average commuting distances for the plan area.

IIA objective 2: To reduce the need to travel by private vehicle in the District and improve air quality

Overall effect: Minor negative (-)

Justification: Appraisal criteria and results are the same as shown under SA objective 1: greenhouse gas emissions.

IIA objective 4: To improve public health and wellbeing and reduce health inequalities in the District

Overall effect: Minor positive (+)

Score by criteria: 4a: Negligible (0); 4b: Negligible (0); 4c: Negligible (0); 4d: Negligible (0); 4e: Minor positive (+); 4f: Major positive (++); 4g: Minor positive (+)

Justification: The site is not within 500m of an AQMA. The majority of it is within an area where noise levels at night from roads and railways are below 50 dB and the noise levels as recorded for the 16-hour period between 0700 – 2300 are below 55 dB. The site does not lie within a noise contour associated with Southampton Airport. It is not within 400m of a wastewater treatment works or within 250m of a waste management facility. The site is within 401-800m of an NHS GP surgery. It is within 300m of open space, open country or registered common land. The site contains no open space, open county or registered common land. It is within 201-400m of a public right of way or cycle path.

IIA objective 7: To ensure essential services and facilities and jobs in the District are accessible

Overall effect: Minor negative (-)

Justification: Appraisal criteria and results are the same as shown under SA objective 1: greenhouse gas emissions.

IIA objective 8: To support the sustainable growth of the District's economy

Overall effect: Negligible uncertain (0?)

Justification: The site is not in existing employment use.

IIA objective 9: To support the District's biodiversity and geodiversity

Overall effect: Significant negative (--)

Score by criteria: 9a: Minor negative (-); 9b: Minor negative (-); 9c: Minor negative (-); 9d: Negligible (0); 9e: Negligible (0)

Justification: The site is within a SSSI Impact Risk Zone for 'residential' or 'all planning applications'. It is within 500m of a locally designated wildlife site or ancient woodland. It is within 200m of a priority habitat. It is not within 100m of a water course. The site does not intersect with a county or local geological site.

IIA objective 10: To conserve and enhance the character and distinctiveness of the District's landscapes.

Overall effect: Negligible uncertain (0?)

Justification: The site has low overall landscape sensitivity.

IIA objective 11: To conserve and enhance the District's historic environment including its setting.

Overall effect: Negligible uncertain (0?)

Justification: The site is rated 'green' for risk of effects on heritage assets.

IIA objective 12: To support the efficient use of the District's resources, including land and minerals

Overall effect: Significant negative (--)

Score by criteria: 12a: Major negative (--); 12b: Negligible (0); 12c: Minor negative (-)

Justification: The majority of the site contains greenfield land. Less than 25% of the site is on Grade 3 agricultural land. A significant proportion of the site ($\geq 25\%$) is within a Mineral Safeguarding Area.

IIA objective 13: To protect the quality and quantity of the District's water resource

Overall effect: Negligible (0)

Justification: The site does not fall within Source Protection Zone 1, 2 or 3, within a drinking water safeguard zone (groundwater), or within a drinking water safeguard zone (surface water).

IIA objective 14: To manage and reduce flood risk from all sources

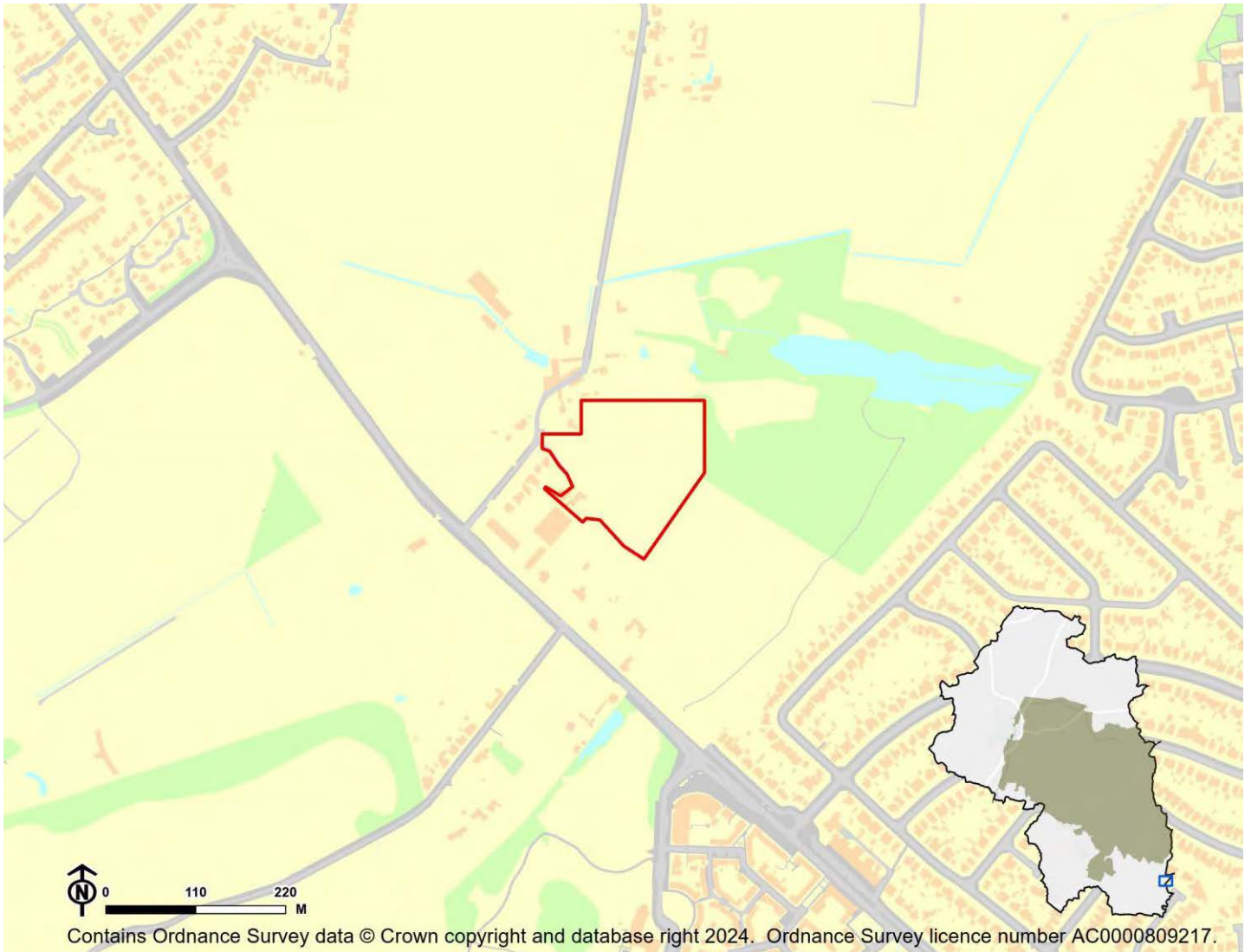
Overall effect: Significant negative (--)

Score by criteria: 14a: Major negative (--); 14b: Negligible (0)

Justification: A significant proportion of site ($\geq 25\%$) is within flood zone 3. Less than 25% of the site has a 1 in 100 year or 1 in 30 year risk of surface water flooding.

DE47: Land east of Soake Farm - Denmead

Proposed use: Residential use



IIA Objective	Score
IIA1: climate change mitigation	Minor negative (-)
IIA2: travel and air quality	Minor negative (-)
IIA4: health and wellbeing	Minor positive (+)
IIA7: services and facilities	Minor negative (-)
IIA8: economy	Negligible uncertain (0?)
IIA9: biodiversity and geodiversity	Significant negative (--)
IIA10: landscape	Negligible uncertain (0?)
IIA11: historic environment	Minor negative uncertain (-?)
IIA12: natural resources	Significant negative (--)
IIA13: water resources	Significant negative (--)
IIA14: flood risk	Negligible (0)

IIA objective 1: To minimise the District's contribution to climate change through a reduction of greenhouse gas emissions from all sources and facilitate the aim of carbon neutrality by 2031

Overall effect: Minor negative (-)

Score by criteria: 1a: Major negative (--); 1b: Minor negative (-); 1c: Minor negative (-); 1d: Major negative (--); 1e: Major negative (--); 1f: Major negative (--); 1g: Major positive (++); 1h: Major positive (++); 1i: Major positive (++)

Justification: The site is not within 1,200m of an NHS GP surgery. It is within 801-1,200m of a primary school. It is within 1,000-2,000m of a secondary school. It is not within 1,200m of a town centre. It is not within 800m of a district or local centre. It is not within 2,000m of a railway station. It is within 300m of a bus stop. It is within 300m of open space, open country or registered common land. The site contains no open space, open county or registered common land. The majority of it is within an area where average commuting distance is in lowest 20% of average commuting distances for the plan area.

IIA objective 2: To reduce the need to travel by private vehicle in the District and improve air quality

Overall effect: Minor negative (-)

Justification: Appraisal criteria and results are the same as shown under SA objective 1: greenhouse gas emissions.

IIA objective 4: To improve public health and wellbeing and reduce health inequalities in the District

Overall effect: Minor positive (+)

Score by criteria: 4a: Negligible (0); 4b: Negligible (0); 4c: Negligible (0); 4d: Negligible (0); 4e: Major negative (--); 4f: Major positive (++); 4g: Minor positive (+)

Justification: The site is not within 500m of an AQMA. The majority of it is within an area where noise levels at night from roads and railways are below 50 dB and the noise levels as recorded for the 16-hour period between 0700 – 2300 are below 55 dB. The site does not lie within a noise contour associated with Southampton Airport. It is not within 400m of a wastewater treatment works or within 250m of a waste management facility. The site is not within 1,200m of an NHS GP surgery. It is within 300m of open space, open country or registered common land. The site contains no open space, open county or registered common land. It is within 201-400m of a public right of way or cycle path.

IIA objective 7: To ensure essential services and facilities and jobs in the District are accessible

Overall effect: Minor negative (-)

Justification: Appraisal criteria and results are the same as shown under SA objective 1: greenhouse gas emissions.

IIA objective 8: To support the sustainable growth of the District's economy

Overall effect: Negligible uncertain (0?)

Justification: The site is not in existing employment use.

IIA objective 9: To support the District's biodiversity and geodiversity

Overall effect: Significant negative (--)

Score by criteria: 9a: Minor negative (-); 9b: Minor negative (-); 9c: Minor negative (-); 9d: Negligible (0); 9e: Negligible (0)

Justification: The site is within a SSSI Impact Risk Zone for 'residential' or 'all planning applications'. It is within 500m of a locally designated wildlife site or ancient woodland. It is within 200m of a priority habitat. It is not within 100m of a water course. The site does not intersect with a county or local geological site.

IIA objective 10: To conserve and enhance the character and distinctiveness of the District's landscapes.

Overall effect: Negligible uncertain (0?)

Justification: The site has low overall landscape sensitivity.

IIA objective 11: To conserve and enhance the District's historic environment including its setting.

Overall effect: Minor negative uncertain (-?)

Justification: The site is rated 'amber' for risk of effects on heritage assets.

IIA objective 12: To support the efficient use of the District's resources, including land and minerals

Overall effect: Significant negative (--)

Score by criteria: 12a: Major negative (--); 12b: Negligible (0); 12c: Minor negative (-)

Justification: The majority of the site contains greenfield land. Less than 25% of the site is on Grade 3 agricultural land. A significant proportion of the site ($\geq 25\%$) is within a Mineral Safeguarding Area.

IIA objective 13: To protect the quality and quantity of the District's water resource

Overall effect: Significant negative (--)

Justification: The site falls within a Source Protection Zone 1.

IIA objective 14: To manage and reduce flood risk from all sources

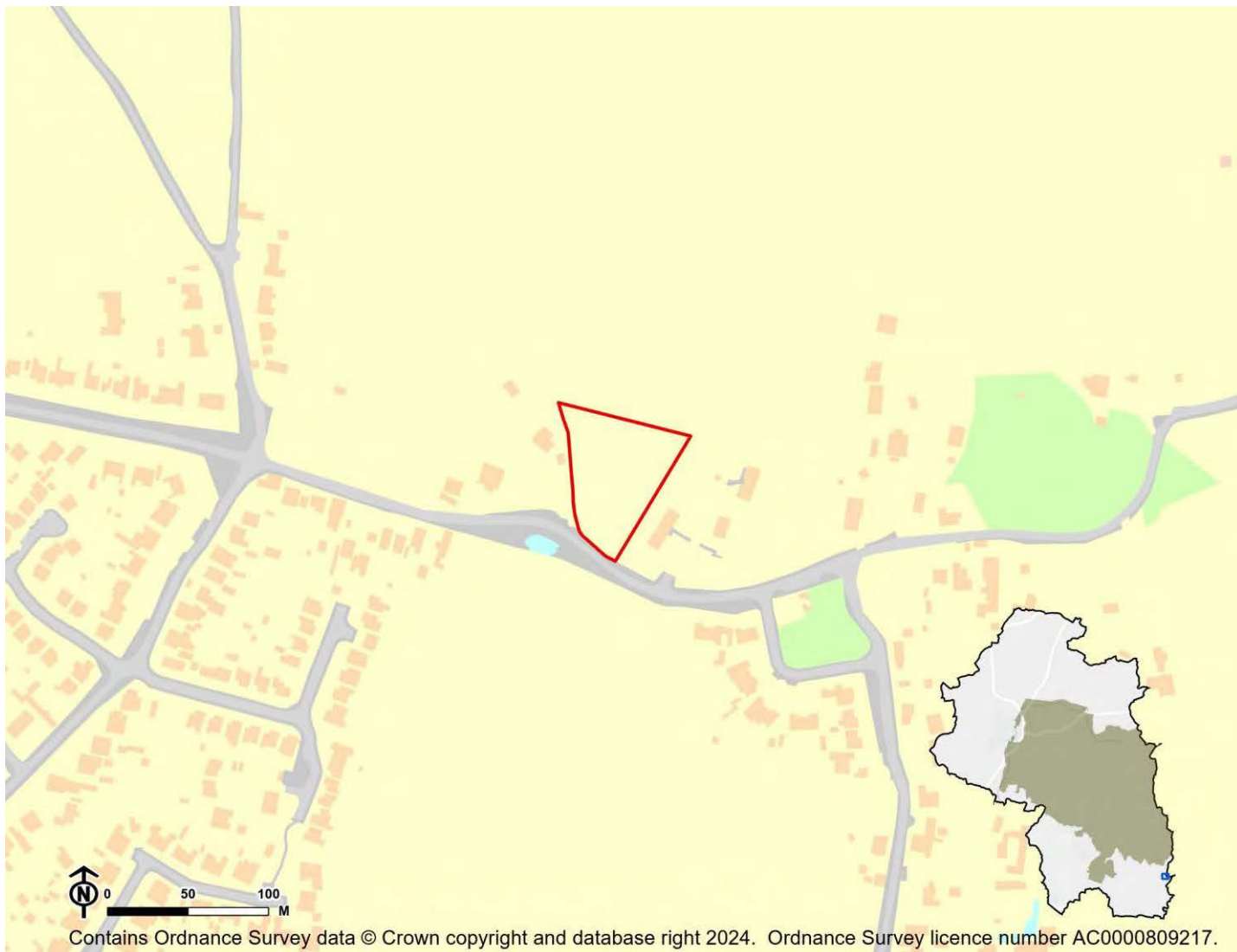
Overall effect: Negligible (0)

Score by criteria: 14a: Negligible (0); 14b: Negligible (0)

Justification: Less than 25% of the site is within flood zone 2 or 3. Less than 25% of the site has a 1 in 100 year or 1 in 30 year risk of surface water flooding.

DE48: Anmore Road - Denmead

Proposed use: Residential use



IIA Objective	Score
IIA1: climate change mitigation	Minor negative (-)
IIA2: travel and air quality	Minor negative (-)
IIA4: health and wellbeing	Minor positive (+)
IIA7: services and facilities	Minor negative (-)
IIA8: economy	Negligible uncertain (0?)
IIA9: biodiversity and geodiversity	Significant negative (--)
IIA10: landscape	Minor negative uncertain (-?)
IIA11: historic environment	Negligible uncertain (0?)
IIA12: natural resources	Significant negative (--)
IIA13: water resources	Significant negative (--)
IIA14: flood risk	Negligible (0)

IIA objective 1: To minimise the District's contribution to climate change through a reduction of greenhouse gas emissions from all sources and facilitate the aim of carbon neutrality by 2031

Overall effect: Minor negative (-)

Score by criteria: 1a: Minor negative (-); 1b: Minor positive (+); 1c: Major negative (--); 1d: Major negative (--); 1e: Major negative (--); 1f: Major negative (--); 1g: Minor positive (+); 1h: Major positive (++); 1i: Major positive (++)

Justification: The site is within 801-1,200m of an NHS GP surgery. It is within 401-800m of a primary school. It is not within 2,000m of a secondary school. It is not within 1,200m of a town centre. It is not within 800m of a district or local centre. It is not within 2,000m of a railway station. It is within 301-600m of a bus stop. It is within 300m of open space, open country or registered common land. The site contains no open space, open county or registered common land. The majority of it is within an area where average commuting distance is in lowest 20% of average commuting distances for the plan area.

IIA objective 2: To reduce the need to travel by private vehicle in the District and improve air quality

Overall effect: Minor negative (-)

Justification: Appraisal criteria and results are the same as shown under SA objective 1: greenhouse gas emissions.

IIA objective 4: To improve public health and wellbeing and reduce health inequalities in the District

Overall effect: Minor positive (+)

Score by criteria: 4a: Negligible (0); 4b: Negligible (0); 4c: Negligible (0); 4d: Negligible (0); 4e: Minor negative (-); 4f: Major positive (++); 4g: Major positive (++)

Justification: The site is not within 500m of an AQMA. The majority of it is within an area where noise levels at night from roads and railways are below 50 dB and the noise levels as recorded for the 16-hour period between 0700 – 2300 are below 55 dB. The site does not lie within a noise contour associated with Southampton Airport. It is not within 400m of a wastewater treatment works or within 250m of a waste management facility. The site is within 801-1,200m of an NHS GP surgery. It is within 300m of open space, open country or registered common land. The site contains no open space, open county or registered common land. It is within 200m of a public right of way or cycle path.

IIA objective 7: To ensure essential services and facilities and jobs in the District are accessible

Overall effect: Minor negative (-)

Justification: Appraisal criteria and results are the same as shown under SA objective 1: greenhouse gas emissions.

IIA objective 8: To support the sustainable growth of the District's economy

Overall effect: Negligible uncertain (0?)

Justification: The site is not in existing employment use.

IIA objective 9: To support the District's biodiversity and geodiversity

Overall effect: Significant negative (--)

Score by criteria: 9a: Minor negative (-); 9b: Minor negative (-); 9c: Minor negative (-); 9d: Negligible (0); 9e: Negligible (0)

Justification: The site is within a SSSI Impact Risk Zone for 'residential' or 'all planning applications'. It is within 500m of a locally designated wildlife site or ancient woodland. It is within 200m of a priority habitat. It is not within 100m of a water course. The site does not intersect with a county or local geological site.

IIA objective 10: To conserve and enhance the character and distinctiveness of the District's landscapes.

Overall effect: Minor negative uncertain (-?)

Justification: The site has medium or higher overall landscape sensitivity

IIA objective 11: To conserve and enhance the District's historic environment including its setting.

Overall effect: Negligible uncertain (0?)

Justification: The site is rated 'green' for risk of effects on heritage assets.

IIA objective 12: To support the efficient use of the District's resources, including land and minerals

Overall effect: Significant negative (--)

Score by criteria: 12a: Major negative (--); 12b: Minor negative (-); 12c: Minor negative (-)

Justification: The majority of the site contains greenfield land. A significant proportion of the site ($\geq 25\%$) is on Grade 3 agricultural land or less than 25% of the site is on Grade 1 or 2 agricultural land. A significant proportion of the site ($\geq 25\%$) is within a Mineral Safeguarding Area.

IIA objective 13: To protect the quality and quantity of the District's water resource

Overall effect: Significant negative (--)

Justification: The site falls within a Source Protection Zone 1.

IIA objective 14: To manage and reduce flood risk from all sources

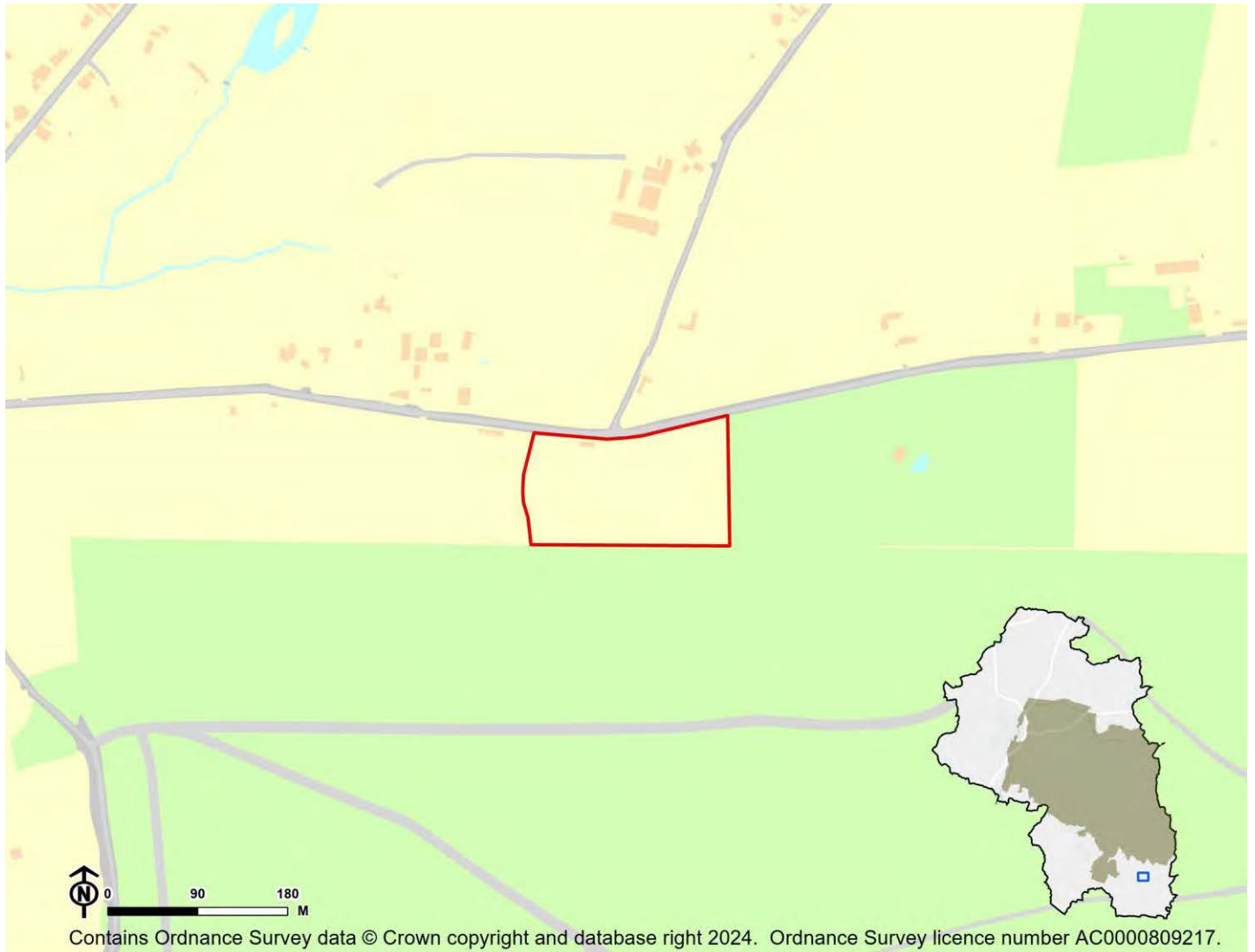
Overall effect: Negligible (0)

Score by criteria: 14a: Negligible (0); 14b: Negligible (0)

Justification: Less than 25% of the site is within flood zone 2 or 3. Less than 25% of the site has a 1 in 100 year or 1 in 30 year risk of surface water flooding.

DE49: Tanners Meadow, Forest Road - Denmead

Proposed use: Residential use



IIA Objective	Score
IIA1: climate change mitigation	Significant negative (--)
IIA2: travel and air quality	Significant negative (--)
IIA4: health and wellbeing	Minor negative (-)
IIA7: services and facilities	Significant negative (--)
IIA8: economy	Negligible uncertain (0?)
IIA9: biodiversity and geodiversity	Significant negative (--)
IIA10: landscape	Minor negative uncertain (-?)
IIA11: historic environment	Negligible uncertain (0?)
IIA12: natural resources	Significant negative (--)
IIA13: water resources	Significant negative (--)
IIA14: flood risk	Negligible (0)

IIA objective 1: To minimise the District's contribution to climate change through a reduction of greenhouse gas emissions from all sources and facilitate the aim of carbon neutrality by 2031

Overall effect: Significant negative (--)

Score by criteria: 1a: Major negative (--); 1b: Major negative (--); 1c: Major negative (--); 1d: Major negative (--); 1e: Major negative (--); 1f: Major negative (--); 1g: Major negative (--); 1h: Minor negative (-); 1i: Major positive (++)

Justification: The site is not within 1,200m of an NHS GP surgery. It is not within 1,200m of a primary school. It is not within 2,000m of a secondary school. It is not within 1,200m of a town centre. It is not within 800m of a district or local centre. It is not within 2,000m of a railway station. It is not within 1,000m of a bus stop. It is within 801-1,200m of open space, open country or registered common land. The site contains no open space, open country or registered common land. The majority of it is within an area where average commuting distance is in lowest 20% of average commuting distances for the plan area.

IIA objective 2: To reduce the need to travel by private vehicle in the District and improve air quality

Overall effect: Significant negative (--)

Justification: Appraisal criteria and results are the same as shown under SA objective 1: greenhouse gas emissions.

IIA objective 4: To improve public health and wellbeing and reduce health inequalities in the District

Overall effect: Minor negative (-)

Score by criteria: 4a: Negligible (0); 4b: Negligible (0); 4c: Negligible (0); 4d: Negligible (0); 4e: Major negative (--); 4f: Minor negative (-); 4g: Minor negative (-)

Justification: The site is not within 500m of an AQMA. The majority of it is within an area where noise levels at night from roads and railways are below 50 dB and the noise levels as recorded for the 16-hour period between 0700 – 2300 are below 55 dB. The site does not lie within a noise contour associated with Southampton Airport. It is not within 400m of a wastewater treatment works or within 250m of a waste management facility. The site is not within 1,200m of an NHS GP surgery. It is within 801-1,200m of open space, open country or registered common land. The site contains no open space, open country or registered common land. It is within 401-800m of a public right of way or cycle path.

IIA objective 7: To ensure essential services and facilities and jobs in the District are accessible

Overall effect: Significant negative (--)

Justification: Appraisal criteria and results are the same as shown under SA objective 1: greenhouse gas emissions.

IIA objective 8: To support the sustainable growth of the District's economy

Overall effect: Negligible uncertain (0?)

Justification: The site is not in existing employment use.

IIA objective 9: To support the District's biodiversity and geodiversity

Overall effect: Significant negative (--)

Score by criteria: 9a: Minor negative (-); 9b: Major negative (--); 9c: Major negative (--); 9d: Minor negative (-); 9e: Negligible (0)

Justification: The site is within a SSSI Impact Risk Zone for 'residential' or 'all planning applications'. It is within a locally designated wildlife site or ancient woodland. It is within a priority habitat. It is within 100m of a water course. The site does not intersect with a county or local geological site.

IIA objective 10: To conserve and enhance the character and distinctiveness of the District's landscapes.

Overall effect: Minor negative uncertain (-?)

Justification: The site has medium or higher overall landscape sensitivity

IIA objective 11: To conserve and enhance the District's historic environment including its setting.

Overall effect: Negligible uncertain (0?)

Justification: The site is rated 'green' for risk of effects on heritage assets.

IIA objective 12: To support the efficient use of the District's resources, including land and minerals

Overall effect: Significant negative (--)

Score by criteria: 12a: Major negative (--); 12b: Negligible (0); 12c: Minor negative (-)

Justification: The majority of the site contains greenfield land. Less than 25% of the site is on Grade 3 agricultural land. A significant proportion of the site ($\geq 25\%$) is within a Mineral Safeguarding Area.

IIA objective 13: To protect the quality and quantity of the District's water resource

Overall effect: Significant negative (--)

Justification: The site falls within a Source Protection Zone 1.

IIA objective 14: To manage and reduce flood risk from all sources

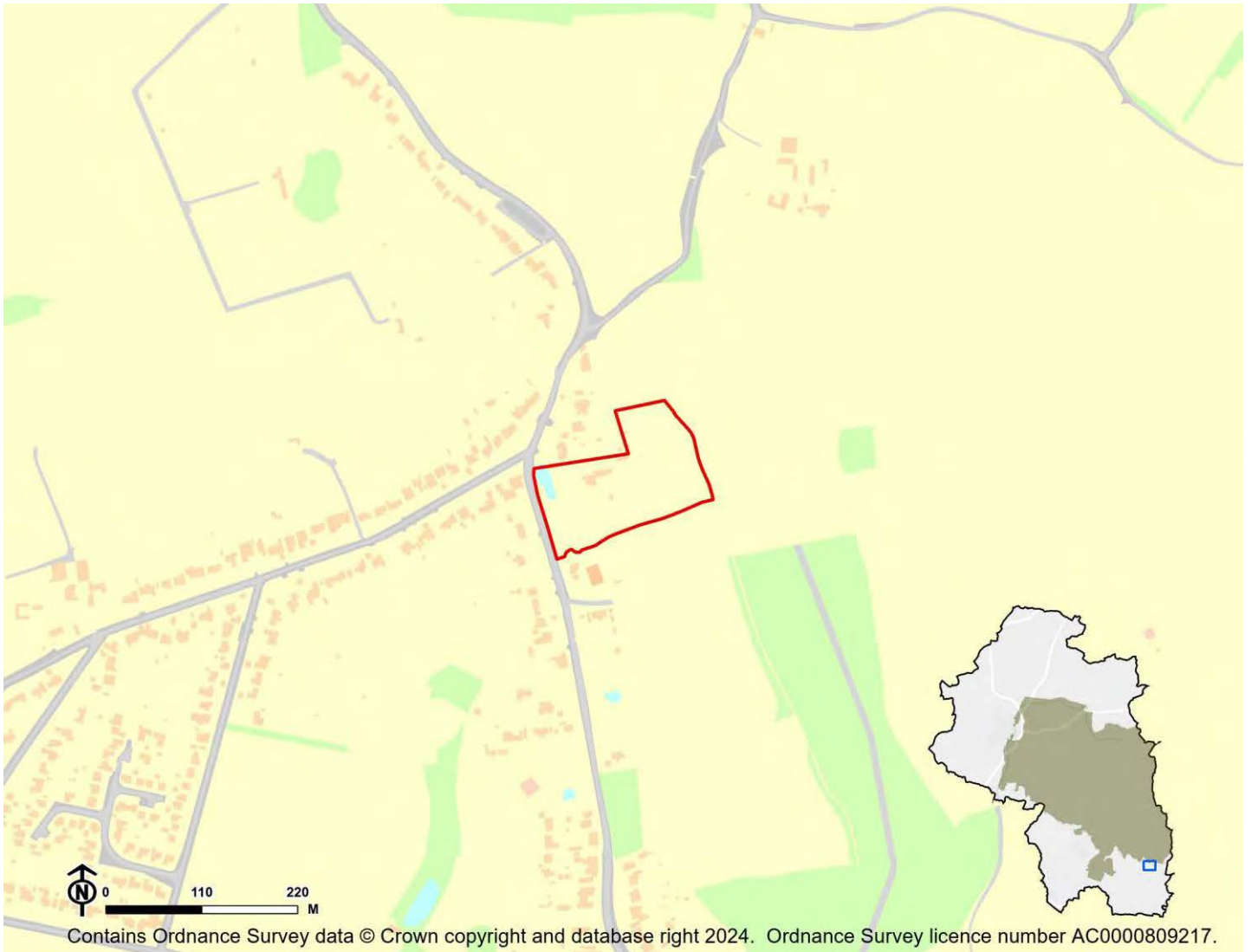
Overall effect: Negligible (0)

Score by criteria: 14a: Negligible (0); 14b: Negligible (0)

Justification: Less than 25% of the site is within flood zone 2 or 3. Less than 25% of the site has a 1 in 100 year or 1 in 30 year risk of surface water flooding.

DE50: The Oaks, Hambledon Road - Denmead

Proposed use: Residential use



IIA Objective	Score
IIA1: climate change mitigation	Minor negative (-)
IIA2: travel and air quality	Minor negative (-)
IIA4: health and wellbeing	Minor positive (+)
IIA7: services and facilities	Minor negative (-)
IIA8: economy	Negligible uncertain (0?)
IIA9: biodiversity and geodiversity	Significant negative (--)
IIA10: landscape	Minor negative uncertain (-?)
IIA11: historic environment	Negligible uncertain (0?)
IIA12: natural resources	Significant negative (--)
IIA13: water resources	Minor negative (-)
IIA14: flood risk	Negligible (0)

IIA objective 1: To minimise the District's contribution to climate change through a reduction of greenhouse gas emissions from all sources and facilitate the aim of carbon neutrality by 2031

Overall effect: Minor negative (-)

Score by criteria: 1a: Minor negative (-); 1b: Major negative (--); 1c: Major negative (--); 1d: Major negative (--); 1e: Major negative (--); 1f: Major negative (--); 1g: Major positive (++); 1h: Minor positive (+); 1i: Major positive (++)

Justification: The site is within 801-1,200m of an NHS GP surgery. It is not within 1,200m of a primary school. It is not within 2,000m of a secondary school. It is not within 1,200m of a town centre. It is not within 800m of a district or local centre. It is not within 2,000m of a railway station. It is within 300m of a bus stop. It is within 301-800m of open space, open country or registered common land. The site contains no open space, open county or registered common land. The majority of it is within an area where average commuting distance is in lowest 20% of average commuting distances for the plan area.

IIA objective 2: To reduce the need to travel by private vehicle in the District and improve air quality

Overall effect: Minor negative (-)

Justification: Appraisal criteria and results are the same as shown under SA objective 1: greenhouse gas emissions.

IIA objective 4: To improve public health and wellbeing and reduce health inequalities in the District

Overall effect: Minor positive (+)

Score by criteria: 4a: Negligible (0); 4b: Negligible (0); 4c: Negligible (0); 4d: Negligible (0); 4e: Minor negative (-); 4f: Minor positive (+); 4g: Major positive (++)

Justification: The site is not within 500m of an AQMA. The majority of it is within an area where noise levels at night from roads and railways are below 50 dB and the noise levels as recorded for the 16-hour period between 0700 – 2300 are below 55 dB. The site does not lie within a noise contour associated with Southampton Airport. It is not within 400m of a wastewater treatment works or within 250m of a waste management facility. The site is within 801-1,200m of an NHS GP surgery. It is within 301-800m of open space, open country or registered common land. The site contains no open space, open county or registered common land. It is within 200m of a public right of way or cycle path.

IIA objective 7: To ensure essential services and facilities and jobs in the District are accessible

Overall effect: Minor negative (-)

Justification: Appraisal criteria and results are the same as shown under SA objective 1: greenhouse gas emissions.

IIA objective 8: To support the sustainable growth of the District's economy

Overall effect: Negligible uncertain (0?)

Justification: The site is not in existing employment use.

IIA objective 9: To support the District's biodiversity and geodiversity

Overall effect: Significant negative (--)

Score by criteria: 9a: Minor negative (-); 9b: Minor negative (-); 9c: Minor negative (-); 9d: Negligible (0); 9e: Negligible (0)

Justification: The site is within a SSSI Impact Risk Zone for 'residential' or 'all planning applications'. It is within 500m of a locally designated wildlife site or ancient woodland. It is within 200m of a priority habitat. It is not within 100m of a water course. The site does not intersect with a county or local geological site.

IIA objective 10: To conserve and enhance the character and distinctiveness of the District's landscapes.

Overall effect: Minor negative uncertain (-?)

Justification: The site has medium or higher overall landscape sensitivity

IIA objective 11: To conserve and enhance the District's historic environment including its setting.

Overall effect: Negligible uncertain (0?)

Justification: The site is rated 'green' for risk of effects on heritage assets.

IIA objective 12: To support the efficient use of the District's resources, including land and minerals

Overall effect: Significant negative (--)

Score by criteria: 12a: Major negative (--); 12b: Negligible (0); 12c: Negligible (0)

Justification: The majority of the site contains greenfield land. Less than 25% of the site is on Grade 3 agricultural land. Less than 25% of the site is within a Mineral Safeguarding Area.

IIA objective 13: To protect the quality and quantity of the District's water resource

Overall effect: Minor negative (-)

Justification: The site falls within a Source Protection Zone 2 or 3, falls within a drinking water safeguard zone (groundwater), or falls within a drinking water safeguard zone (surface water).

IIA objective 14: To manage and reduce flood risk from all sources

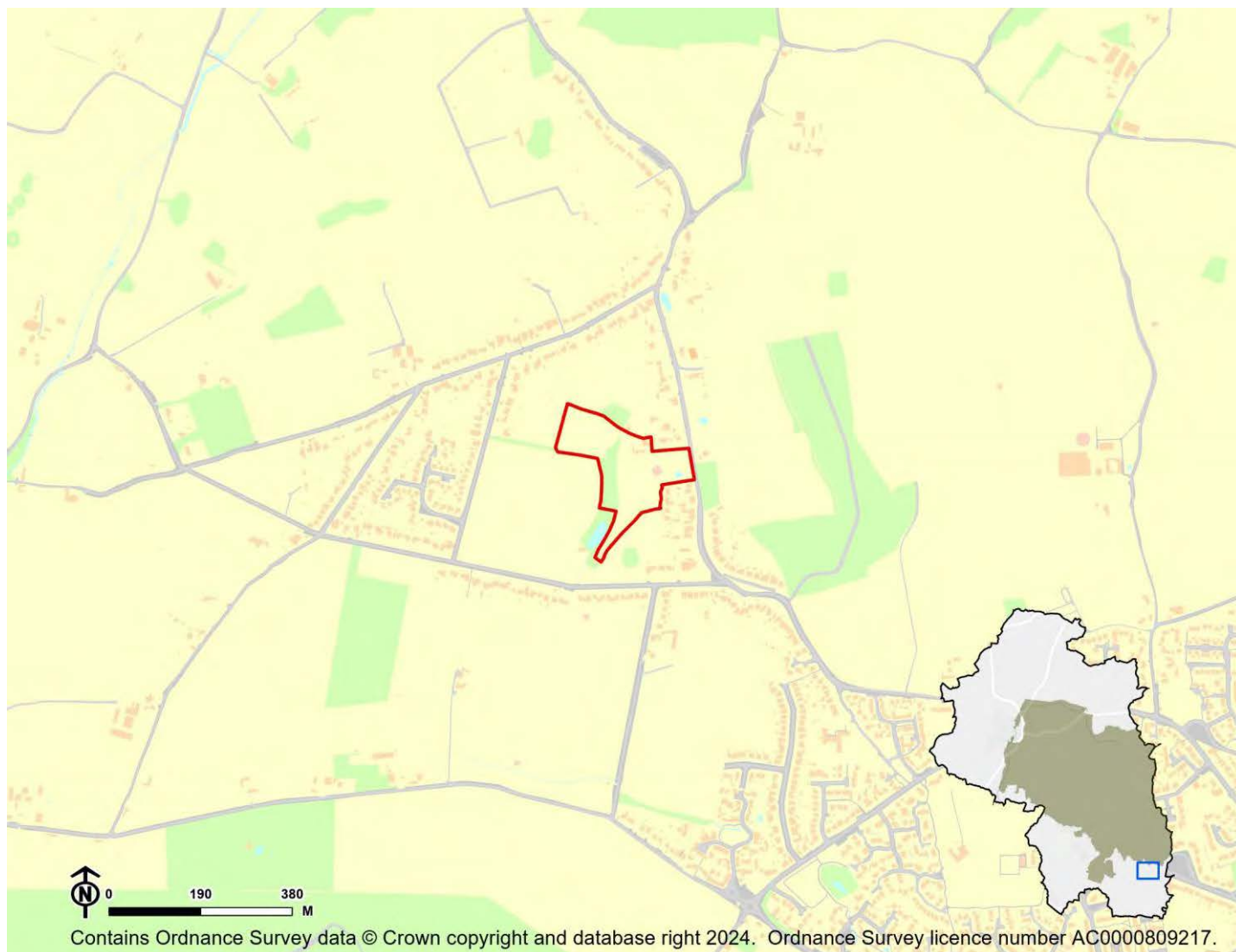
Overall effect: Negligible (0)

Score by criteria: 14a: Negligible (0); 14b: Negligible (0)

Justification: Less than 25% of the site is within flood zone 2 or 3. Less than 25% of the site has a 1 in 100 year or 1 in 30 year risk of surface water flooding.

DE51: Anthill Farm, Hambledon Road - Denmead

Proposed use: Residential use



IIA Objective	Score
IIA1: climate change mitigation	Minor negative (-)
IIA2: travel and air quality	Minor negative (-)
IIA4: health and wellbeing	Minor positive (+)
IIA7: services and facilities	Minor negative (-)
IIA8: economy	Negligible uncertain (0?)
IIA9: biodiversity and geodiversity	Significant negative (--)
IIA10: landscape	Negligible uncertain (0?)
IIA11: historic environment	Negligible uncertain (0?)
IIA12: natural resources	Significant negative (--)
IIA13: water resources	Minor negative (-)
IIA14: flood risk	Negligible (0)

IIA objective 1: To minimise the District's contribution to climate change through a reduction of greenhouse gas emissions from all sources and facilitate the aim of carbon neutrality by 2031

Overall effect: Minor negative (-)

Score by criteria: 1a: Minor negative (-); 1b: Major negative (--); 1c: Major negative (--); 1d: Major negative (--); 1e: Minor negative (-); 1f: Major negative (--); 1g: Major positive (++); 1h: Major positive (++); 1i: Major positive (++)

Justification: The site is within 801-1,200m of an NHS GP surgery. It is not within 1,200m of a primary school. It is not within 2,000m of a secondary school. It is not within 1,200m of a town centre. It is within 401-800m of a district or local centre. It is not within 2,000m of a railway station. It is within 300m of a bus stop. It is within 300m of open space, open country or registered common land. The site contains no open space, open county or registered common land. The majority of it is within an area where average commuting distance is in lowest 20% of average commuting distances for the plan area.

IIA objective 2: To reduce the need to travel by private vehicle in the District and improve air quality

Overall effect: Minor negative (-)

Justification: Appraisal criteria and results are the same as shown under SA objective 1: greenhouse gas emissions.

IIA objective 4: To improve public health and wellbeing and reduce health inequalities in the District

Overall effect: Minor positive (+)

Score by criteria: 4a: Negligible (0); 4b: Negligible (0); 4c: Negligible (0); 4d: Negligible (0); 4e: Minor negative (-); 4f: Major positive (++); 4g: Major positive (++)

Justification: The site is not within 500m of an AQMA. The majority of it is within an area where noise levels at night from roads and railways are below 50 dB and the noise levels as recorded for the 16-hour period between 0700 – 2300 are below 55 dB. The site does not lie within a noise contour associated with Southampton Airport. It is not within 400m of a wastewater treatment works or within 250m of a waste management facility. The site is within 801-1,200m of an NHS GP surgery. It is within 300m of open space, open country or registered common land. The site contains no open space, open county or registered common land. It is within 200m of a public right of way or cycle path.

IIA objective 7: To ensure essential services and facilities and jobs in the District are accessible

Overall effect: Minor negative (-)

Justification: Appraisal criteria and results are the same as shown under SA objective 1: greenhouse gas emissions.

IIA objective 8: To support the sustainable growth of the District's economy

Overall effect: Negligible uncertain (0?)

Justification: The site is not in existing employment use.

IIA objective 9: To support the District's biodiversity and geodiversity

Overall effect: Significant negative (--)

Score by criteria: 9a: Minor negative (-); 9b: Major negative (--); 9c: Major negative (--); 9d: Negligible (0); 9e: Negligible (0)

Justification: The site is within a SSSI Impact Risk Zone for 'residential' or 'all planning applications'. It is within a locally designated wildlife site or ancient woodland. It is within a priority habitat. It is not within 100m of a water course. The site does not intersect with a county or local geological site.

IIA objective 10: To conserve and enhance the character and distinctiveness of the District's landscapes.

Overall effect: Negligible uncertain (0?)

Justification: The site has low overall landscape sensitivity.

IIA objective 11: To conserve and enhance the District's historic environment including its setting.

Overall effect: Negligible uncertain (0?)

Justification: The site is rated 'green' for risk of effects on heritage assets.

IIA objective 12: To support the efficient use of the District's resources, including land and minerals

Overall effect: Significant negative (--)

Score by criteria: 12a: Major negative (--); 12b: Negligible (0); 12c: Negligible (0)

Justification: The majority of the site contains greenfield land. Less than 25% of the site is on Grade 3 agricultural land. Less than 25% of the site is within a Mineral Safeguarding Area.

IIA objective 13: To protect the quality and quantity of the District's water resource

Overall effect: Minor negative (-)

Justification: The site falls within a Source Protection Zone 2 or 3, falls within a drinking water safeguard zone (groundwater), or falls within a drinking water safeguard zone (surface water).

IIA objective 14: To manage and reduce flood risk from all sources

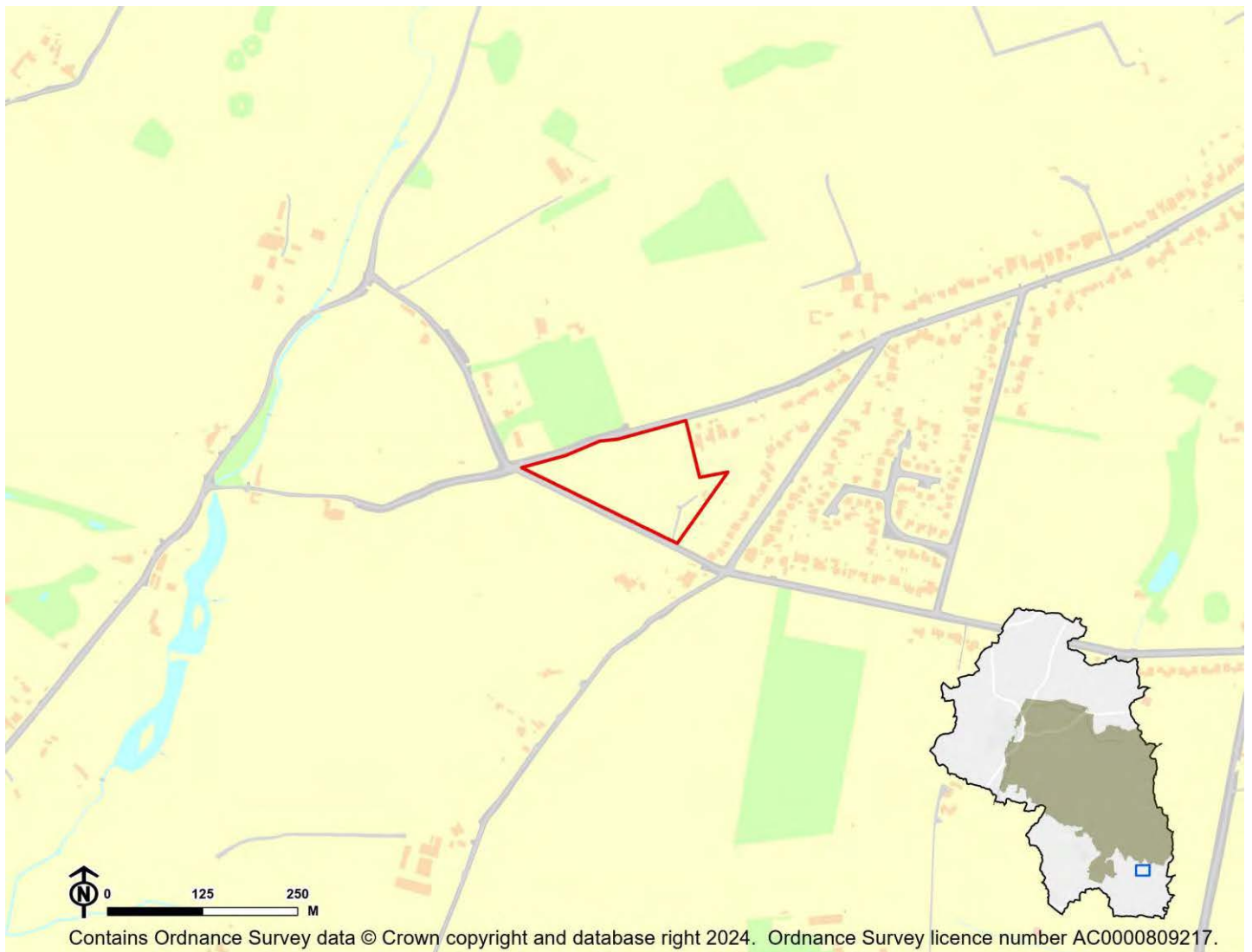
Overall effect: Negligible (0)

Score by criteria: 14a: Negligible (0); 14b: Negligible (0)

Justification: Less than 25% of the site is within flood zone 2 or 3. Less than 25% of the site has a 1 in 100 year or 1 in 30 year risk of surface water flooding.

DE52: School Lane - Denmead

Proposed use: Residential use



IIA Objective	Score
IIA1: climate change mitigation	Minor negative (-)
IIA2: travel and air quality	Minor negative (-)
IIA4: health and wellbeing	Minor positive (+)
IIA7: services and facilities	Minor negative (-)
IIA8: economy	Negligible uncertain (0?)
IIA9: biodiversity and geodiversity	Significant negative (--)
IIA10: landscape	Minor negative uncertain (-?)
IIA11: historic environment	Negligible uncertain (0?)
IIA12: natural resources	Significant negative (--)
IIA13: water resources	Minor negative (-)
IIA14: flood risk	Negligible (0)

IIA objective 1: To minimise the District's contribution to climate change through a reduction of greenhouse gas emissions from all sources and facilitate the aim of carbon neutrality by 2031

Overall effect: Minor negative (-)

Score by criteria: 1a: Major negative (--); 1b: Major negative (--); 1c: Major negative (--); 1d: Major negative (--); 1e: Major negative (--); 1f: Major negative (--); 1g: Minor negative (-); 1h: Minor positive (+); 1i: Major positive (++)

Justification: The site is not within 1,200m of an NHS GP surgery. It is not within 1,200m of a primary school. It is not within 2,000m of a secondary school. It is not within 1,200m of a town centre. It is not within 800m of a district or local centre. It is not within 2,000m of a railway station. It is within 601-1,000m of a bus stop. It is within 301-800m of open space, open country or registered common land. The site contains no open space, open country or registered common land. The majority of it is within an area where average commuting distance is in lowest 20% of average commuting distances for the plan area.

IIA objective 2: To reduce the need to travel by private vehicle in the District and improve air quality

Overall effect: Minor negative (-)

Justification: Appraisal criteria and results are the same as shown under SA objective 1: greenhouse gas emissions.

IIA objective 4: To improve public health and wellbeing and reduce health inequalities in the District

Overall effect: Minor positive (+)

Score by criteria: 4a: Negligible (0); 4b: Negligible (0); 4c: Negligible (0); 4d: Negligible (0); 4e: Major negative (--); 4f: Minor positive (+); 4g: Major positive (++)

Justification: The site is not within 500m of an AQMA. The majority of it is within an area where noise levels at night from roads and railways are below 50 dB and the noise levels as recorded for the 16-hour period between 0700 – 2300 are below 55 dB. The site does not lie within a noise contour associated with Southampton Airport. It is not within 400m of a wastewater treatment works or within 250m of a waste management facility. The site is not within 1,200m of an NHS GP surgery. It is within 301-800m of open space, open country or registered common land. The site contains no open space, open country or registered common land. It is within 200m of a public right of way or cycle path.

IIA objective 7: To ensure essential services and facilities and jobs in the District are accessible

Overall effect: Minor negative (-)

Justification: Appraisal criteria and results are the same as shown under SA objective 1: greenhouse gas emissions.

IIA objective 8: To support the sustainable growth of the District's economy

Overall effect: Negligible uncertain (0?)

Justification: The site is not in existing employment use.

IIA objective 9: To support the District's biodiversity and geodiversity

Overall effect: Significant negative (--)

Score by criteria: 9a: Minor negative (-); 9b: Major negative (--); 9c: Major negative (--); 9d: Negligible (0); 9e: Negligible (0)

Justification: The site is within a SSSI Impact Risk Zone for 'residential' or 'all planning applications'. It is within a locally designated wildlife site or ancient woodland. It is within a priority habitat. It is not within 100m of a water course. The site does not intersect with a county or local geological site.

IIA objective 10: To conserve and enhance the character and distinctiveness of the District's landscapes.

Overall effect: Minor negative uncertain (-?)

Justification: The site has medium or higher overall landscape sensitivity

IIA objective 11: To conserve and enhance the District's historic environment including its setting.

Overall effect: Negligible uncertain (0?)

Justification: The site is rated 'green' for risk of effects on heritage assets.

IIA objective 12: To support the efficient use of the District's resources, including land and minerals

Overall effect: Significant negative (--)

Score by criteria: 12a: Major negative (--); 12b: Negligible (0); 12c: Minor negative (-)

Justification: The majority of the site contains greenfield land. Less than 25% of the site is on Grade 3 agricultural land. A significant proportion of the site ($\geq 25\%$) is within a Mineral Safeguarding Area.

IIA objective 13: To protect the quality and quantity of the District's water resource

Overall effect: Minor negative (-)

Justification: The site falls within a Source Protection Zone 2 or 3, falls within a drinking water safeguard zone (groundwater), or falls within a drinking water safeguard zone (surface water).

IIA objective 14: To manage and reduce flood risk from all sources

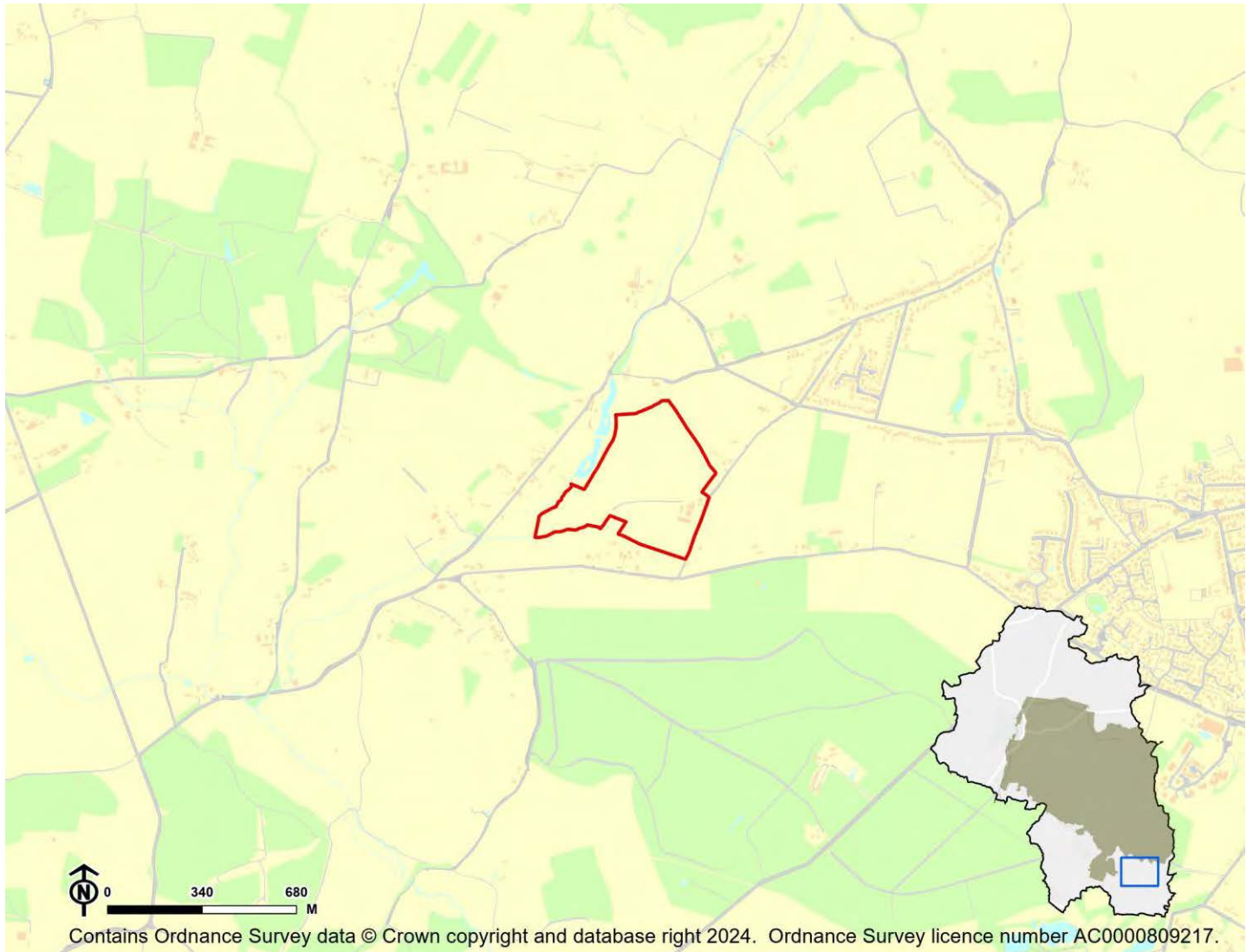
Overall effect: Negligible (0)

Score by criteria: 14a: Negligible (0); 14b: Negligible (0)

Justification: Less than 25% of the site is within flood zone 2 or 3. Less than 25% of the site has a 1 in 100 year or 1 in 30 year risk of surface water flooding.

DE53: Crabbick Farm, Lower Crabbick Lane - Denmead

Proposed use: Residential use



IIA Objective	Score
IIA1: climate change mitigation	Minor negative (-)
IIA2: travel and air quality	Minor negative (-)
IIA4: health and wellbeing	Minor positive (+)
IIA7: services and facilities	Minor negative (-)
IIA8: economy	Negligible uncertain (0?)
IIA9: biodiversity and geodiversity	Significant negative (--)
IIA10: landscape	Minor negative uncertain (-?)
IIA11: historic environment	Negligible uncertain (0?)
IIA12: natural resources	Significant negative (--)
IIA13: water resources	Significant negative (--)
IIA14: flood risk	Negligible (0)

IIA objective 1: To minimise the District's contribution to climate change through a reduction of greenhouse gas emissions from all sources and facilitate the aim of carbon neutrality by 2031

Overall effect: Minor negative (-)

Score by criteria: 1a: Major negative (--); 1b: Major negative (--); 1c: Major negative (--); 1d: Major negative (--); 1e: Major negative (--); 1f: Major negative (--); 1g: Major negative (--); 1h: Minor positive (+); 1i: Major positive (++)

Justification: The site is not within 1,200m of an NHS GP surgery. It is not within 1,200m of a primary school. It is not within 2,000m of a secondary school. It is not within 1,200m of a town centre. It is not within 800m of a district or local centre. It is not within 2,000m of a railway station. It is not within 1,000m of a bus stop. It is within 301-800m of open space, open country or registered common land. The site contains no open space, open county or registered common land. The majority of it is within an area where average commuting distance is in lowest 20% of average commuting distances for the plan area.

IIA objective 2: To reduce the need to travel by private vehicle in the District and improve air quality

Overall effect: Minor negative (-)

Justification: Appraisal criteria and results are the same as shown under SA objective 1: greenhouse gas emissions.

IIA objective 4: To improve public health and wellbeing and reduce health inequalities in the District

Overall effect: Minor positive (+)

Score by criteria: 4a: Negligible (0); 4b: Negligible (0); 4c: Negligible (0); 4d: Negligible (0); 4e: Major negative (--); 4f: Minor positive (+); 4g: Major positive (++)

Justification: The site is not within 500m of an AQMA. The majority of it is within an area where noise levels at night from roads and railways are below 50 dB and the noise levels as recorded for the 16-hour period between 0700 – 2300 are below 55 dB. The site does not lie within a noise contour associated with Southampton Airport. It is not within 400m of a wastewater treatment works or within 250m of a waste management facility. The site is not within 1,200m of an NHS GP surgery. It is within 301-800m of open space, open country or registered common land. The site contains no open space, open county or registered common land. It is within 200m of a public right of way or cycle path.

IIA objective 7: To ensure essential services and facilities and jobs in the District are accessible

Overall effect: Minor negative (-)

Justification: Appraisal criteria and results are the same as shown under SA objective 1: greenhouse gas emissions.

IIA objective 8: To support the sustainable growth of the District's economy

Overall effect: Negligible uncertain (0?)

Justification: The site is not in existing employment use.

IIA objective 9: To support the District's biodiversity and geodiversity

Overall effect: Significant negative (--)

Score by criteria: 9a: Minor negative (-); 9b: Minor negative (-); 9c: Minor negative (-); 9d: Minor negative (-); 9e: Negligible (0)

Justification: The site is within a SSSI Impact Risk Zone for 'residential' or 'all planning applications'. It is within 500m of a locally designated wildlife site or ancient woodland. It is within 200m of a priority habitat. It is within 100m of a water course. The site does not intersect with a county or local geological site.

IIA objective 10: To conserve and enhance the character and distinctiveness of the District's landscapes.

Overall effect: Minor negative uncertain (-?)

Justification: The site has medium or higher overall landscape sensitivity

IIA objective 11: To conserve and enhance the District's historic environment including its setting.

Overall effect: Negligible uncertain (0?)

Justification: The site is rated 'green' for risk of effects on heritage assets.

IIA objective 12: To support the efficient use of the District's resources, including land and minerals

Overall effect: Significant negative (--)

Score by criteria: 12a: Major negative (--); 12b: Negligible (0); 12c: Minor negative (-)

Justification: The majority of the site contains greenfield land. Less than 25% of the site is on Grade 3 agricultural land. A significant proportion of the site ($\geq 25\%$) is within a Mineral Safeguarding Area.

IIA objective 13: To protect the quality and quantity of the District's water resource

Overall effect: Significant negative (--)

Justification: The site falls within a Source Protection Zone 1.

IIA objective 14: To manage and reduce flood risk from all sources

Overall effect: Negligible (0)

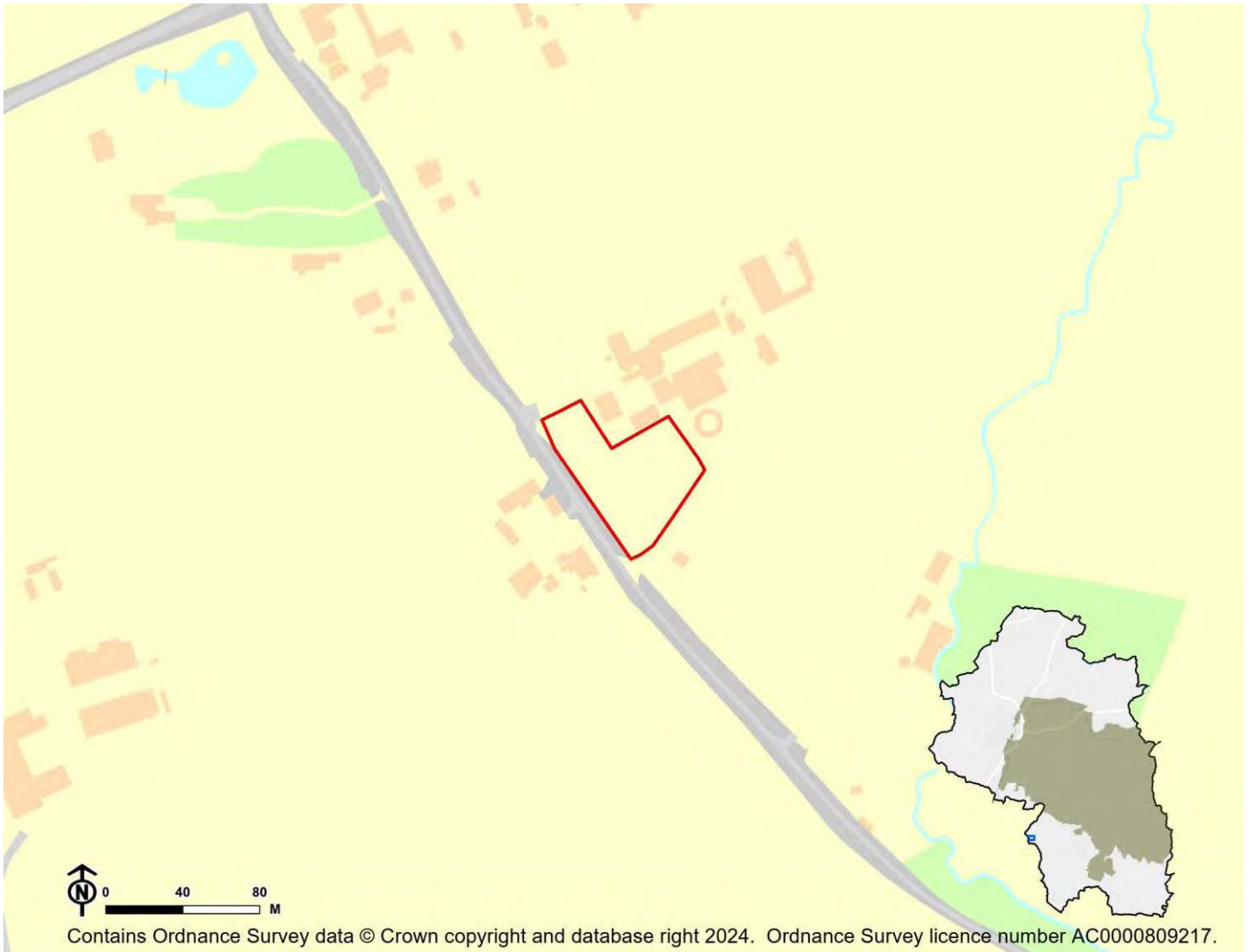
Score by criteria: 14a: Negligible (0); 14b: Negligible (0)

Justification: Less than 25% of the site is within flood zone 2 or 3. Less than 25% of the site has a 1 in 100 year or 1 in 30 year risk of surface water flooding.

Durley

DU01: Rozel Forge, Stapleford Lane, Durley - Durley

Proposed use: Residential use



IIA Objective	Score
IIA1: climate change mitigation	Minor negative (-)
IIA2: travel and air quality	Minor negative (-)
IIA4: health and wellbeing	Minor negative (-)
IIA7: services and facilities	Minor negative (-)
IIA8: economy	Negligible uncertain (0?)
IIA9: biodiversity and geodiversity	Significant negative (--)
IIA10: landscape	Negligible uncertain (0?)
IIA11: historic environment	Negligible uncertain (0?)
IIA12: natural resources	Minor negative (-)
IIA13: water resources	Negligible (0)
IIA14: flood risk	Minor negative (-)

IIA objective 1: To minimise the District's contribution to climate change through a reduction of greenhouse gas emissions from all sources and facilitate the aim of carbon neutrality by 2031

Overall effect: Minor negative (-)

Score by criteria: 1a: Major negative (--); 1b: Minor positive (+); 1c: Major negative (--); 1d: Major negative (--); 1e: Major negative (--); 1f: Minor negative (-); 1g: Major positive (++); 1h: Minor positive (+); 1i: Minor positive (+)

Justification: The site is not within 1,200m of an NHS GP surgery. It is within 401-800m of a primary school. It is not within 2,000m of a secondary school. It is not within 1,200m of a town centre. It is not within 800m of a district or local centre. It is within 1,000-2,000m of a railway station. It is within 300m of a bus stop. It is within 301-800m of open space, open country or registered common land. The site contains no open space, open county or registered common land. The majority of it is within an area where average commuting distance is in 21-40% range for the plan area.

IIA objective 2: To reduce the need to travel by private vehicle in the District and improve air quality

Overall effect: Minor negative (-)

Justification: Appraisal criteria and results are the same as shown under SA objective 1: greenhouse gas emissions.

IIA objective 4: To improve public health and wellbeing and reduce health inequalities in the District

Overall effect: Minor negative (-)

Score by criteria: 4a: Negligible (0); 4b: Negligible (0); 4c: Negligible (0); 4d: Negligible (0); 4e: Major negative (--); 4f: Minor positive (+); 4g: Minor negative (-)

Justification: The site is not within 500m of an AQMA. The majority of it is within an area where noise levels at night from roads and railways are below 50 dB and the noise levels as recorded for the 16-hour period between 0700 – 2300 are below 55 dB. The site does not lie within a noise contour associated with Southampton Airport. It is not within 400m of a wastewater treatment works or within 250m of a waste management facility. The site is not within 1,200m of an NHS GP surgery. It is within 301-800m of open space, open country or registered common land. The site contains no open space, open county or registered common land. It is within 401-800m of a public right of way or cycle path.

IIA objective 7: To ensure essential services and facilities and jobs in the District are accessible

Overall effect: Minor negative (-)

Justification: Appraisal criteria and results are the same as shown under SA objective 1: greenhouse gas emissions.

IIA objective 8: To support the sustainable growth of the District's economy

Overall effect: Negligible uncertain (0?)

Justification: The site is not in existing employment use.

IIA objective 9: To support the District's biodiversity and geodiversity

Overall effect: Significant negative (--)

Score by criteria: 9a: Minor negative (-); 9b: Minor negative (-); 9c: Minor negative (-); 9d: Negligible (0); 9e: Negligible (0)

Justification: The site is within a SSSI Impact Risk Zone for 'residential' or 'all planning applications'. It is within 500m of a locally designated wildlife site or ancient woodland. It is within 200m of a priority habitat. It is not within 100m of a water course. The site does not intersect with a county or local geological site.

IIA objective 10: To conserve and enhance the character and distinctiveness of the District's landscapes.

Overall effect: Negligible uncertain (0?)

Justification: The site has low overall landscape sensitivity.

IIA objective 11: To conserve and enhance the District's historic environment including its setting.

Overall effect: Negligible uncertain (0?)

Justification: The site is rated 'green' for risk of effects on heritage assets.

IIA objective 12: To support the efficient use of the District's resources, including land and minerals

Overall effect: Minor negative (-)

Score by criteria: 12a: Major positive (++); 12b: Minor negative (-); 12c: Negligible (0)

Justification: The majority of the site contains brownfield land. A significant proportion of the site ($\geq 25\%$) is on Grade 3 agricultural land or less than 25% of the site is on Grade 1 or 2 agricultural land. Less than 25% of the site is within a Mineral Safeguarding Area.

IIA objective 13: To protect the quality and quantity of the District's water resource

Overall effect: Negligible (0)

Justification: The site does not fall within Source Protection Zone 1, 2 or 3, within a drinking water safeguard zone (groundwater), or within a drinking water safeguard zone (surface water).

IIA objective 14: To manage and reduce flood risk from all sources

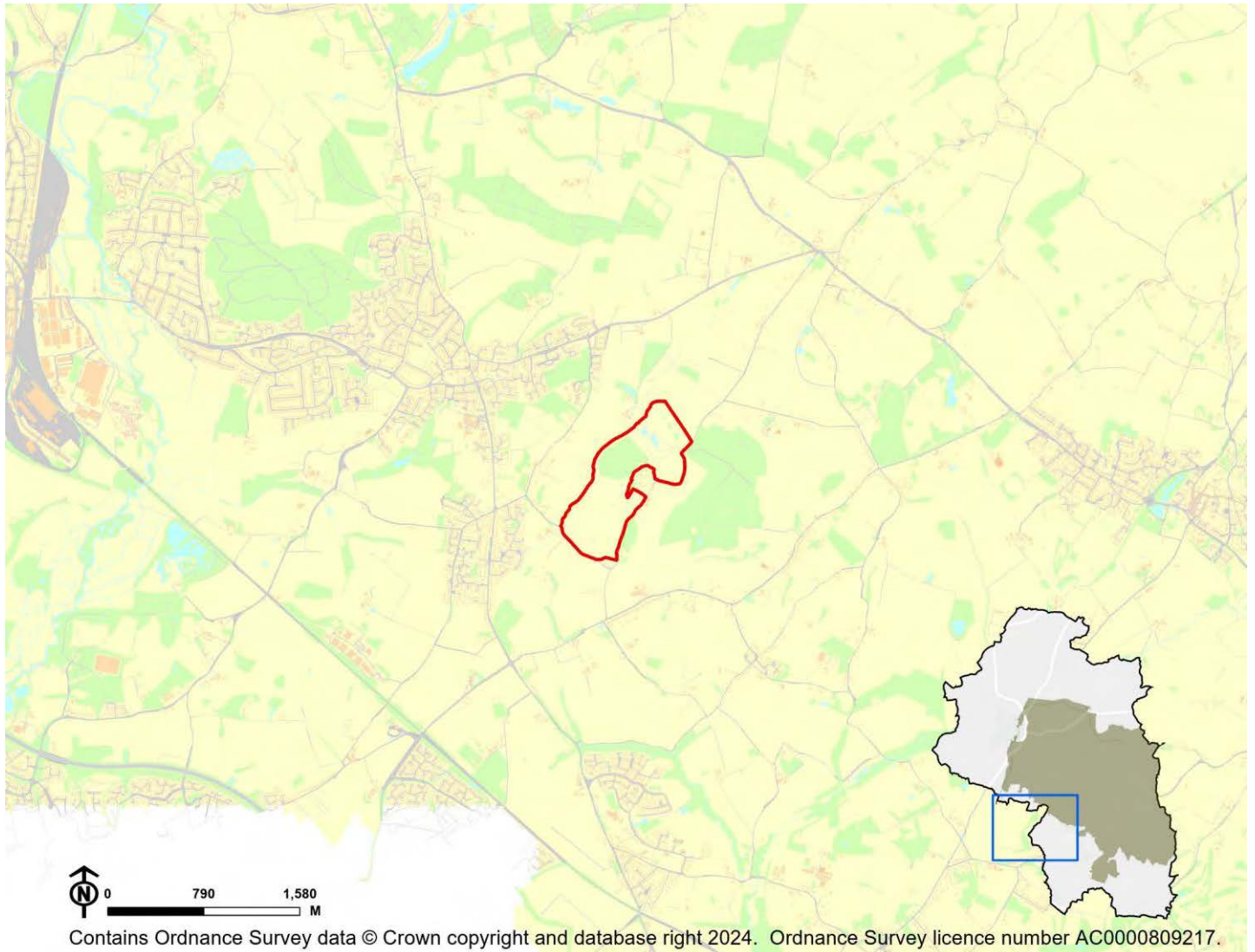
Overall effect: Minor negative (-)

Score by criteria: 14a: Negligible (0); 14b: Minor negative (-)

Justification: Less than 25% of the site is within flood zone 2 or 3. A significant proportion of site ($\geq 25\%$) has a 1 in 100 year risk of surface water flooding.

DU02: East Horton Golf Course, Mortimers Lane - Durley

Proposed use: Residential use



IIA Objective	Score
IIA1: climate change mitigation	Minor negative (-)
IIA2: travel and air quality	Minor negative (-)
IIA4: health and wellbeing	Minor positive (+)
IIA7: services and facilities	Minor negative (-)
IIA8: economy	Negligible uncertain (0?)
IIA9: biodiversity and geodiversity	Significant negative (--)
IIA10: landscape	Minor negative uncertain (-?)
IIA11: historic environment	Negligible uncertain (0?)
IIA12: natural resources	Significant negative (--)
IIA13: water resources	Negligible (0)
IIA14: flood risk	Negligible (0)

IIA objective 1: To minimise the District's contribution to climate change through a reduction of greenhouse gas emissions from all sources and facilitate the aim of carbon neutrality by 2031

Overall effect: Minor negative (-)

Score by criteria: 1a: Major negative (--); 1b: Minor positive (+); 1c: Minor negative (-); 1d: Major negative (--); 1e: Major negative (--); 1f: Major negative (--); 1g: Minor positive (+); 1h: Minor positive (+); 1i: Minor positive (+)

Justification: The site is not within 1,200m of an NHS GP surgery. It is within 401-800m of a primary school. It is within 1,000-2,000m of a secondary school. It is not within 1,200m of a town centre. It is not within 800m of a district or local centre. It is not within 2,000m of a railway station. It is within 301-600m of a bus stop. It is within 301-800m of open space, open country or registered common land. The site contains no open space, open county or registered common land. The majority of it is within an area where average commuting distance is in 21-40% range for the plan area.

IIA objective 2: To reduce the need to travel by private vehicle in the District and improve air quality

Overall effect: Minor negative (-)

Justification: Appraisal criteria and results are the same as shown under SA objective 1: greenhouse gas emissions.

IIA objective 4: To improve public health and wellbeing and reduce health inequalities in the District

Overall effect: Minor positive (+)

Score by criteria: 4a: Negligible (0); 4b: Negligible (0); 4c: Negligible (0); 4d: Negligible (0); 4e: Major negative (--); 4f: Minor positive (+); 4g: Major positive (++)

Justification: The site is not within 500m of an AQMA. The majority of it is within an area where noise levels at night from roads and railways are below 50 dB and the noise levels as recorded for the 16-hour period between 0700 – 2300 are below 55 dB. The site does not lie within a noise contour associated with Southampton Airport. It is not within 400m of a wastewater treatment works or within 250m of a waste management facility. The site is not within 1,200m of an NHS GP surgery. It is within 301-800m of open space, open country or registered common land. The site contains no open space, open county or registered common land. It is within 200m of a public right of way or cycle path.

IIA objective 7: To ensure essential services and facilities and jobs in the District are accessible

Overall effect: Minor negative (-)

Justification: Appraisal criteria and results are the same as shown under SA objective 1: greenhouse gas emissions.

IIA objective 8: To support the sustainable growth of the District's economy

Overall effect: Negligible uncertain (0?)

Justification: The site is not in existing employment use.

IIA objective 9: To support the District's biodiversity and geodiversity

Overall effect: Significant negative (--)

Score by criteria: 9a: Minor negative (-); 9b: Major negative (--); 9c: Major negative (--); 9d: Minor negative (-); 9e: Negligible (0)

Justification: The site is within a SSSI Impact Risk Zone for 'residential' or 'all planning applications'. It is within a locally designated wildlife site or ancient woodland. It is within a priority habitat. It is within 100m of a water course. The site does not intersect with a county or local geological site.

IIA objective 10: To conserve and enhance the character and distinctiveness of the District's landscapes.

Overall effect: Minor negative uncertain (-?)

Justification: The site has medium or higher overall landscape sensitivity

IIA objective 11: To conserve and enhance the District's historic environment including its setting.

Overall effect: Negligible uncertain (0?)

Justification: The site is rated 'green' for risk of effects on heritage assets.

IIA objective 12: To support the efficient use of the District's resources, including land and minerals

Overall effect: Significant negative (--)

Score by criteria: 12a: Major negative (--); 12b: Negligible (0); 12c: Negligible (0)

Justification: The majority of the site contains greenfield land. Less than 25% of the site is on Grade 3 agricultural land. Less than 25% of the site is within a Mineral Safeguarding Area.

IIA objective 13: To protect the quality and quantity of the District's water resource

Overall effect: Negligible (0)

Justification: The site does not fall within Source Protection Zone 1, 2 or 3, within a drinking water safeguard zone (groundwater), or within a drinking water safeguard zone (surface water).

IIA objective 14: To manage and reduce flood risk from all sources

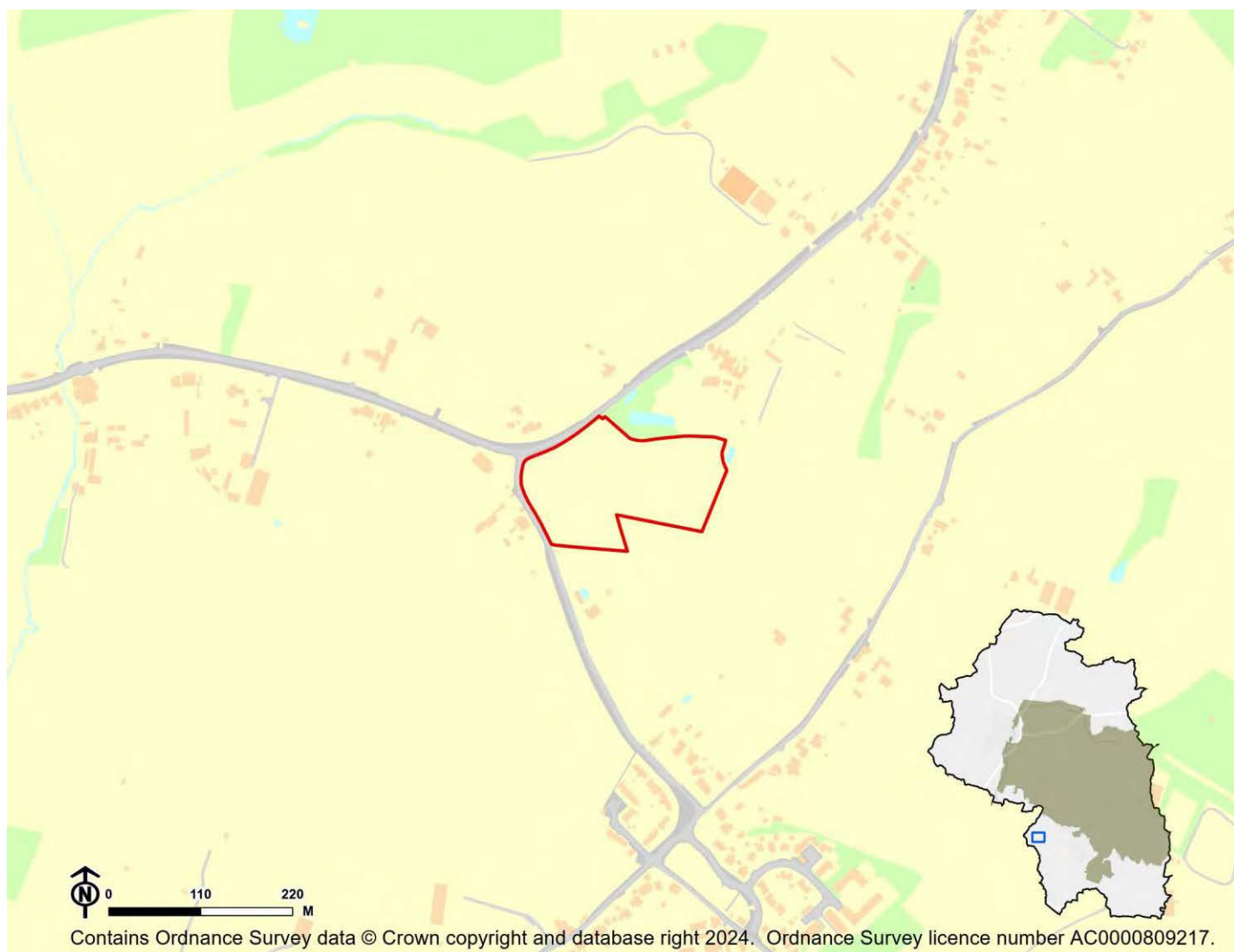
Overall effect: Negligible (0)

Score by criteria: 14a: Negligible (0); 14b: Negligible (0)

Justification: Less than 25% of the site is within flood zone 2 or 3. Less than 25% of the site has a 1 in 100 year or 1 in 30 year risk of surface water flooding.

DU03: Land at Parsonage Lane and Durley Street - Durley

Proposed use: Residential use



IIA Objective	Score
IIA1: climate change mitigation	Minor negative (-)
IIA2: travel and air quality	Minor negative (-)
IIA4: health and wellbeing	Minor positive (+)
IIA7: services and facilities	Minor negative (-)
IIA8: economy	Negligible uncertain (0?)
IIA9: biodiversity and geodiversity	Significant negative (--)
IIA10: landscape	Minor negative uncertain (-?)
IIA11: historic environment	Negligible uncertain (0?)
IIA12: natural resources	Significant negative (--)
IIA13: water resources	Negligible (0)
IIA14: flood risk	Negligible (0)

IIA objective 1: To minimise the District's contribution to climate change through a reduction of greenhouse gas emissions from all sources and facilitate the aim of carbon neutrality by 2031

Overall effect: Minor negative (-)

Score by criteria: 1a: Major negative (--); 1b: Minor positive (+); 1c: Major negative (--); 1d: Major negative (--); 1e: Major negative (--); 1f: Major negative (--); 1g: Major positive (++); 1h: Minor positive (+); 1i: Minor positive (+)

Justification: The site is not within 1,200m of an NHS GP surgery. It is within 401-800m of a primary school. It is not within 2,000m of a secondary school. It is not within 1,200m of a town centre. It is not within 800m of a district or local centre. It is not within 2,000m of a railway station. It is within 300m of a bus stop. It is within 301-800m of open space, open country or registered common land. The site contains no open space, open county or registered common land. The majority of it is within an area where average commuting distance is in 21-40% range for the plan area.

IIA objective 2: To reduce the need to travel by private vehicle in the District and improve air quality

Overall effect: Minor negative (-)

Justification: Appraisal criteria and results are the same as shown under SA objective 1: greenhouse gas emissions.

IIA objective 4: To improve public health and wellbeing and reduce health inequalities in the District

Overall effect: Minor positive (+)

Score by criteria: 4a: Negligible (0); 4b: Negligible (0); 4c: Negligible (0); 4d: Negligible (0); 4e: Major negative (--); 4f: Minor positive (+); 4g: Major positive (++)

Justification: The site is not within 500m of an AQMA. The majority of it is within an area where noise levels at night from roads and railways are below 50 dB and the noise levels as recorded for the 16-hour period between 0700 – 2300 are below 55 dB. The site does not lie within a noise contour associated with Southampton Airport. It is not within 400m of a wastewater treatment works or within 250m of a waste management facility. The site is not within 1,200m of an NHS GP surgery. It is within 301-800m of open space, open country or registered common land. The site contains no open space, open county or registered common land. It is within 200m of a public right of way or cycle path.

IIA objective 7: To ensure essential services and facilities and jobs in the District are accessible

Overall effect: Minor negative (-)

Justification: Appraisal criteria and results are the same as shown under SA objective 1: greenhouse gas emissions.

IIA objective 8: To support the sustainable growth of the District's economy

Overall effect: Negligible uncertain (0?)

Justification: The site is not in existing employment use.

IIA objective 9: To support the District's biodiversity and geodiversity

Overall effect: Significant negative (--)

Score by criteria: 9a: Minor negative (-); 9b: Minor negative (-); 9c: Minor negative (-); 9d: Negligible (0); 9e: Negligible (0)

Justification: The site is within a SSSI Impact Risk Zone for 'residential' or 'all planning applications'. It is within 500m of a locally designated wildlife site or ancient woodland. It is within 200m of a priority habitat. It is not within 100m of a water course. The site does not intersect with a county or local geological site.

IIA objective 10: To conserve and enhance the character and distinctiveness of the District's landscapes.

Overall effect: Minor negative uncertain (-?)

Justification: The site has medium or higher overall landscape sensitivity

IIA objective 11: To conserve and enhance the District's historic environment including its setting.

Overall effect: Negligible uncertain (0?)

Justification: The site is rated 'green' for risk of effects on heritage assets.

IIA objective 12: To support the efficient use of the District's resources, including land and minerals

Overall effect: Significant negative (--)

Score by criteria: 12a: Major negative (--); 12b: Minor negative (-); 12c: Minor negative (-)

Justification: The majority of the site contains greenfield land. A significant proportion of the site ($\geq 25\%$) is on Grade 3 agricultural land or less than 25% of the site is on Grade 1 or 2 agricultural land. A significant proportion of the site ($\geq 25\%$) is within a Mineral Safeguarding Area.

IIA objective 13: To protect the quality and quantity of the District's water resource

Overall effect: Negligible (0)

Justification: The site does not fall within Source Protection Zone 1, 2 or 3, within a drinking water safeguard zone (groundwater), or within a drinking water safeguard zone (surface water).

IIA objective 14: To manage and reduce flood risk from all sources

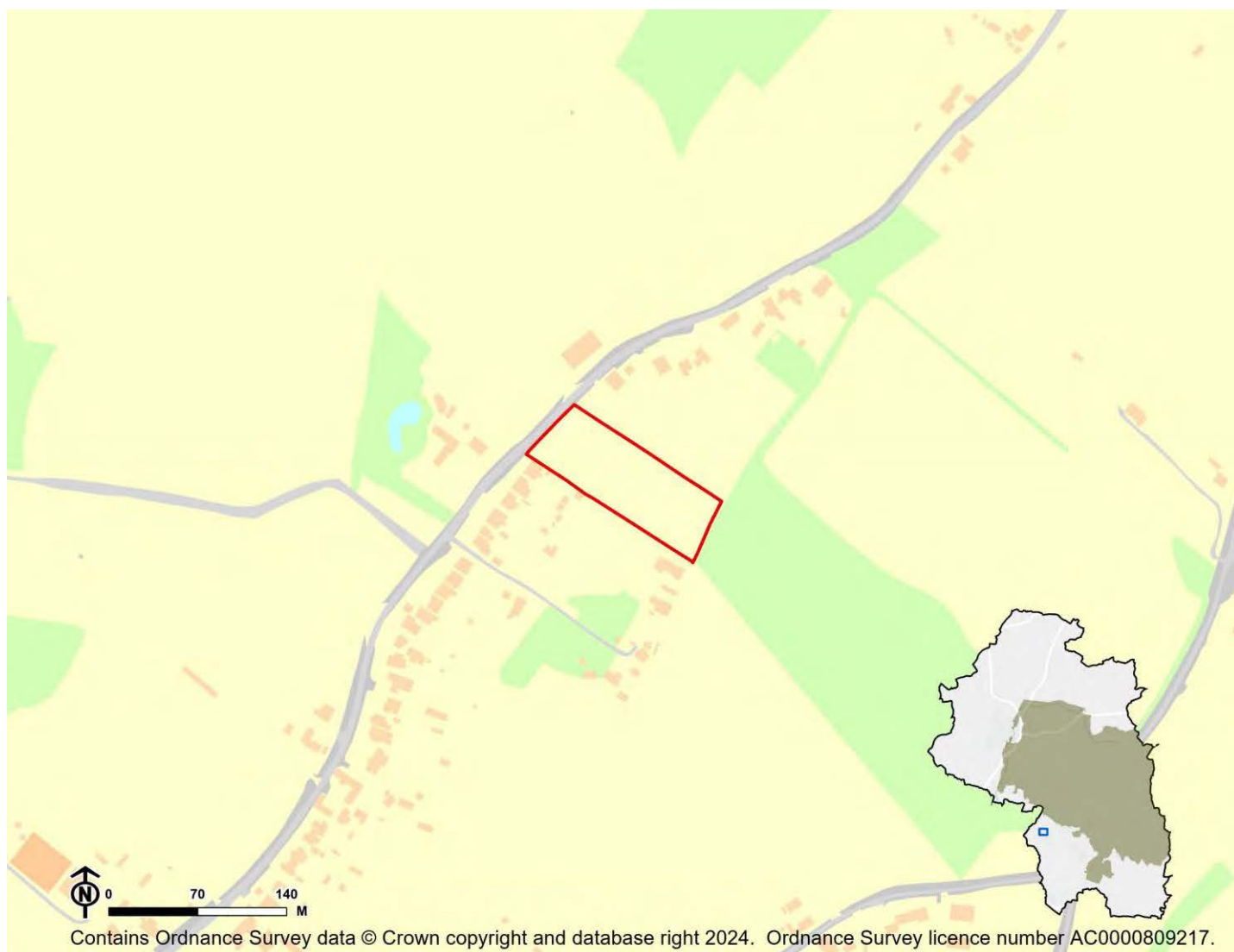
Overall effect: Negligible (0)

Score by criteria: 14a: Negligible (0); 14b: Negligible (0)

Justification: Less than 25% of the site is within flood zone 2 or 3. Less than 25% of the site has a 1 in 100 year or 1 in 30 year risk of surface water flooding.

DU04: Land adjacent Sunnyside, Durley Street - Durley

Proposed use: Residential use



IIA Objective	Score
IIA1: climate change mitigation	Minor negative (-)
IIA2: travel and air quality	Minor negative (-)
IIA4: health and wellbeing	Minor positive (+)
IIA7: services and facilities	Minor negative (-)
IIA8: economy	Negligible uncertain (0?)
IIA9: biodiversity and geodiversity	Significant negative (--)
IIA10: landscape	Negligible uncertain (0?)
IIA11: historic environment	Negligible uncertain (0?)
IIA12: natural resources	Significant negative (--)
IIA13: water resources	Negligible (0)
IIA14: flood risk	Negligible (0)

IIA objective 1: To minimise the District's contribution to climate change through a reduction of greenhouse gas emissions from all sources and facilitate the aim of carbon neutrality by 2031

Overall effect: Minor negative (-)

Score by criteria: 1a: Major negative (--); 1b: Major negative (--); 1c: Major negative (--); 1d: Major negative (--); 1e: Major negative (--); 1f: Major negative (--); 1g: Major positive (++); 1h: Major positive (++); 1i: Minor positive (+)

Justification: The site is not within 1,200m of an NHS GP surgery. It is not within 1,200m of a primary school. It is not within 2,000m of a secondary school. It is not within 1,200m of a town centre. It is not within 800m of a district or local centre. It is not within 2,000m of a railway station. It is within 300m of a bus stop. It is within 300m of open space, open country or registered common land. The site contains no open space, open county or registered common land. The majority of it is within an area where average commuting distance is in 21-40% range for the plan area.

IIA objective 2: To reduce the need to travel by private vehicle in the District and improve air quality

Overall effect: Minor negative (-)

Justification: Appraisal criteria and results are the same as shown under SA objective 1: greenhouse gas emissions.

IIA objective 4: To improve public health and wellbeing and reduce health inequalities in the District

Overall effect: Minor positive (+)

Score by criteria: 4a: Negligible (0); 4b: Negligible (0); 4c: Negligible (0); 4d: Negligible (0); 4e: Major negative (--); 4f: Major positive (++); 4g: Major positive (++)

Justification: The site is not within 500m of an AQMA. The majority of it is within an area where noise levels at night from roads and railways are below 50 dB and the noise levels as recorded for the 16-hour period between 0700 – 2300 are below 55 dB. The site does not lie within a noise contour associated with Southampton Airport. It is not within 400m of a wastewater treatment works or within 250m of a waste management facility. The site is not within 1,200m of an NHS GP surgery. It is within 300m of open space, open country or registered common land. The site contains no open space, open county or registered common land. It is within 200m of a public right of way or cycle path.

IIA objective 7: To ensure essential services and facilities and jobs in the District are accessible

Overall effect: Minor negative (-)

Justification: Appraisal criteria and results are the same as shown under SA objective 1: greenhouse gas emissions.

IIA objective 8: To support the sustainable growth of the District's economy

Overall effect: Negligible uncertain (0?)

Justification: The site is not in existing employment use.

IIA objective 9: To support the District's biodiversity and geodiversity

Overall effect: Significant negative (--)

Score by criteria: 9a: Minor negative (-); 9b: Minor negative (-); 9c: Minor negative (-); 9d: Negligible (0); 9e: Negligible (0)

Justification: The site is within a SSSI Impact Risk Zone for 'residential' or 'all planning applications'. It is within 500m of a locally designated wildlife site or ancient woodland. It is within 200m of a priority habitat. It is not within 100m of a water course. The site does not intersect with a county or local geological site.

IIA objective 10: To conserve and enhance the character and distinctiveness of the District's landscapes.

Overall effect: Negligible uncertain (0?)

Justification: The site has low overall landscape sensitivity.

IIA objective 11: To conserve and enhance the District's historic environment including its setting.

Overall effect: Negligible uncertain (0?)

Justification: The site is rated 'green' for risk of effects on heritage assets.

IIA objective 12: To support the efficient use of the District's resources, including land and minerals

Overall effect: Significant negative (--)

Score by criteria: 12a: Major negative (--); 12b: Minor negative (-); 12c: Minor negative (-)

Justification: The majority of the site contains greenfield land. A significant proportion of the site ($\geq 25\%$) is on Grade 3 agricultural land or less than 25% of the site is on Grade 1 or 2 agricultural land. A significant proportion of the site ($\geq 25\%$) is within a Mineral Safeguarding Area.

IIA objective 13: To protect the quality and quantity of the District's water resource

Overall effect: Negligible (0)

Justification: The site does not fall within Source Protection Zone 1, 2 or 3, within a drinking water safeguard zone (groundwater), or within a drinking water safeguard zone (surface water).

IIA objective 14: To manage and reduce flood risk from all sources

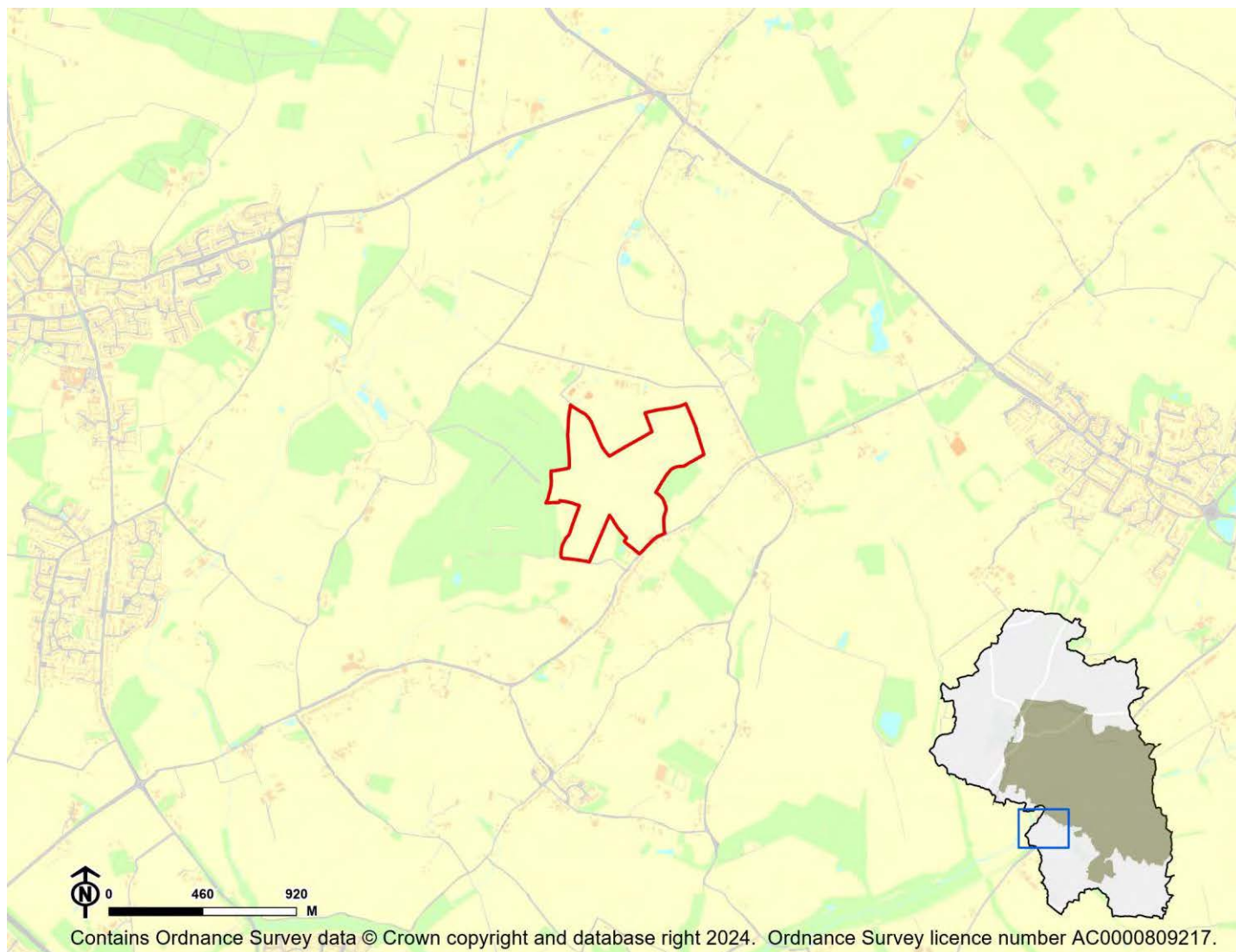
Overall effect: Negligible (0)

Score by criteria: 14a: Negligible (0); 14b: Negligible (0)

Justification: Less than 25% of the site is within flood zone 2 or 3. Less than 25% of the site has a 1 in 100 year or 1 in 30 year risk of surface water flooding.

DU05: Land at Durley Street - Durley

Proposed use: Residential use



IIA Objective	Score
IIA1: climate change mitigation	Minor negative (-)
IIA2: travel and air quality	Minor negative (-)
IIA4: health and wellbeing	Minor positive (+)
IIA7: services and facilities	Minor negative (-)
IIA8: economy	Negligible uncertain (0?)
IIA9: biodiversity and geodiversity	Significant negative (--)
IIA10: landscape	Minor negative uncertain (-?)
IIA11: historic environment	Negligible uncertain (0?)
IIA12: natural resources	Significant negative (--)
IIA13: water resources	Negligible (0)
IIA14: flood risk	Negligible (0)

IIA objective 1: To minimise the District's contribution to climate change through a reduction of greenhouse gas emissions from all sources and facilitate the aim of carbon neutrality by 2031

Overall effect: Minor negative (-)

Score by criteria: 1a: Major negative (--); 1b: Minor negative (-); 1c: Major negative (--); 1d: Major negative (--); 1e: Major negative (--); 1f: Major negative (--); 1g: Major positive (++); 1h: Minor positive (+); 1i: Minor positive (+)

Justification: The site is not within 1,200m of an NHS GP surgery. It is within 801-1,200m of a primary school. It is not within 2,000m of a secondary school. It is not within 1,200m of a town centre. It is not within 800m of a district or local centre. It is not within 2,000m of a railway station. It is within 300m of a bus stop. It is within 301-800m of open space, open country or registered common land. The site contains no open space, open county or registered common land. The majority of it is within an area where average commuting distance is in 21-40% range for the plan area.

IIA objective 2: To reduce the need to travel by private vehicle in the District and improve air quality

Overall effect: Minor negative (-)

Justification: Appraisal criteria and results are the same as shown under SA objective 1: greenhouse gas emissions.

IIA objective 4: To improve public health and wellbeing and reduce health inequalities in the District

Overall effect: Minor positive (+)

Score by criteria: 4a: Negligible (0); 4b: Negligible (0); 4c: Negligible (0); 4d: Negligible (0); 4e: Major negative (--); 4f: Minor positive (+); 4g: Major positive (++)

Justification: The site is not within 500m of an AQMA. The majority of it is within an area where noise levels at night from roads and railways are below 50 dB and the noise levels as recorded for the 16-hour period between 0700 – 2300 are below 55 dB. The site does not lie within a noise contour associated with Southampton Airport. It is not within 400m of a wastewater treatment works or within 250m of a waste management facility. The site is not within 1,200m of an NHS GP surgery. It is within 301-800m of open space, open country or registered common land. The site contains no open space, open county or registered common land. It is within 200m of a public right of way or cycle path.

IIA objective 7: To ensure essential services and facilities and jobs in the District are accessible

Overall effect: Minor negative (-)

Justification: Appraisal criteria and results are the same as shown under SA objective 1: greenhouse gas emissions.

IIA objective 8: To support the sustainable growth of the District's economy

Overall effect: Negligible uncertain (0?)

Justification: The site is not in existing employment use.

IIA objective 9: To support the District's biodiversity and geodiversity

Overall effect: Significant negative (--)

Score by criteria: 9a: Minor negative (-); 9b: Major negative (--); 9c: Major negative (--); 9d: Negligible (0); 9e: Negligible (0)

Justification: The site is within a SSSI Impact Risk Zone for 'residential' or 'all planning applications'. It is within a locally designated wildlife site or ancient woodland. It is within a priority habitat. It is not within 100m of a water course. The site does not intersect with a county or local geological site.

IIA objective 10: To conserve and enhance the character and distinctiveness of the District's landscapes.

Overall effect: Minor negative uncertain (-?)

Justification: The site has medium or higher overall landscape sensitivity

IIA objective 11: To conserve and enhance the District's historic environment including its setting.

Overall effect: Negligible uncertain (0?)

Justification: The site is rated 'green' for risk of effects on heritage assets.

IIA objective 12: To support the efficient use of the District's resources, including land and minerals

Overall effect: Significant negative (--)

Score by criteria: 12a: Major negative (--); 12b: Minor negative (-); 12c: Negligible (0)

Justification: The majority of the site contains greenfield land. A significant proportion of the site ($\geq 25\%$) is on Grade 3 agricultural land or less than 25% of the site is on Grade 1 or 2 agricultural land. Less than 25% of the site is within a Mineral Safeguarding Area.

IIA objective 13: To protect the quality and quantity of the District's water resource

Overall effect: Negligible (0)

Justification: The site does not fall within Source Protection Zone 1, 2 or 3, within a drinking water safeguard zone (groundwater), or within a drinking water safeguard zone (surface water).

IIA objective 14: To manage and reduce flood risk from all sources

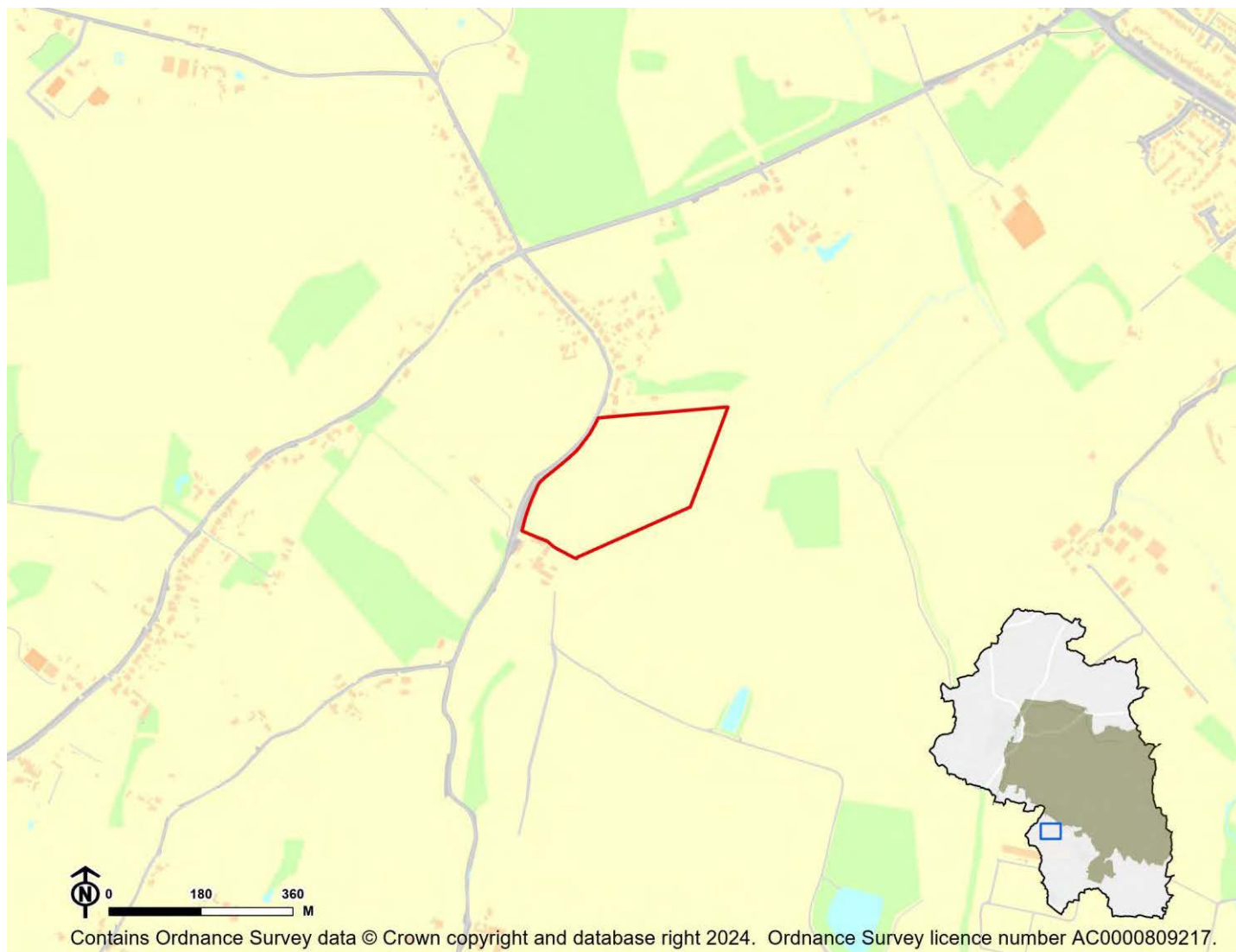
Overall effect: Negligible (0)

Score by criteria: 14a: Negligible (0); 14b: Negligible (0)

Justification: Less than 25% of the site is within flood zone 2 or 3. Less than 25% of the site has a 1 in 100 year or 1 in 30 year risk of surface water flooding.

DU06: Land North of Durley Manor Farm - Durley

Proposed use: Residential use



IIA Objective	Score
IIA1: climate change mitigation	Minor negative (-)
IIA2: travel and air quality	Minor negative (-)
IIA4: health and wellbeing	Minor positive (+)
IIA7: services and facilities	Minor negative (-)
IIA8: economy	Negligible uncertain (0?)
IIA9: biodiversity and geodiversity	Significant negative (--)
IIA10: landscape	Minor negative uncertain (-?)
IIA11: historic environment	Negligible uncertain (0?)
IIA12: natural resources	Significant negative (--)
IIA13: water resources	Negligible (0)
IIA14: flood risk	Negligible (0)

IIA objective 1: To minimise the District's contribution to climate change through a reduction of greenhouse gas emissions from all sources and facilitate the aim of carbon neutrality by 2031

Overall effect: Minor negative (-)

Score by criteria: 1a: Major negative (--); 1b: Major negative (--); 1c: Major negative (--); 1d: Major negative (--); 1e: Major negative (--); 1f: Major negative (--); 1g: Minor positive (+); 1h: Minor positive (+); 1i: Minor positive (+)

Justification: The site is not within 1,200m of an NHS GP surgery. It is not within 1,200m of a primary school. It is not within 2,000m of a secondary school. It is not within 1,200m of a town centre. It is not within 800m of a district or local centre. It is not within 2,000m of a railway station. It is within 301-600m of a bus stop. It is within 301-800m of open space, open country or registered common land. The site contains no open space, open county or registered common land. The majority of it is within an area where average commuting distance is in 21-40% range for the plan area.

IIA objective 2: To reduce the need to travel by private vehicle in the District and improve air quality

Overall effect: Minor negative (-)

Justification: Appraisal criteria and results are the same as shown under SA objective 1: greenhouse gas emissions.

IIA objective 4: To improve public health and wellbeing and reduce health inequalities in the District

Overall effect: Minor positive (+)

Score by criteria: 4a: Negligible (0); 4b: Negligible (0); 4c: Negligible (0); 4d: Negligible (0); 4e: Major negative (--); 4f: Minor positive (+); 4g: Major positive (++)

Justification: The site is not within 500m of an AQMA. The majority of it is within an area where noise levels at night from roads and railways are below 50 dB and the noise levels as recorded for the 16-hour period between 0700 – 2300 are below 55 dB. The site does not lie within a noise contour associated with Southampton Airport. It is not within 400m of a wastewater treatment works or within 250m of a waste management facility. The site is not within 1,200m of an NHS GP surgery. It is within 301-800m of open space, open country or registered common land. The site contains no open space, open county or registered common land. It is within 200m of a public right of way or cycle path.

IIA objective 7: To ensure essential services and facilities and jobs in the District are accessible

Overall effect: Minor negative (-)

Justification: Appraisal criteria and results are the same as shown under SA objective 1: greenhouse gas emissions.

IIA objective 8: To support the sustainable growth of the District's economy

Overall effect: Negligible uncertain (0?)

Justification: The site is not in existing employment use.

IIA objective 9: To support the District's biodiversity and geodiversity

Overall effect: Significant negative (--)

Score by criteria: 9a: Minor negative (-); 9b: Negligible (0); 9c: Minor negative (-); 9d: Negligible (0); 9e: Negligible (0)

Justification: The site is within a SSSI Impact Risk Zone for 'residential' or 'all planning applications'. It is not within 500m of a locally designated wildlife site or ancient woodland. It is within 200m of a priority habitat. It is not within 100m of a water course. The site does not intersect with a county or local geological site.

IIA objective 10: To conserve and enhance the character and distinctiveness of the District's landscapes.

Overall effect: Minor negative uncertain (-?)

Justification: The site has medium or higher overall landscape sensitivity

IIA objective 11: To conserve and enhance the District's historic environment including its setting.

Overall effect: Negligible uncertain (0?)

Justification: The site is rated 'green' for risk of effects on heritage assets.

IIA objective 12: To support the efficient use of the District's resources, including land and minerals

Overall effect: Significant negative (--)

Score by criteria: 12a: Major negative (--); 12b: Minor negative (-); 12c: Negligible (0)

Justification: The majority of the site contains greenfield land. A significant proportion of the site ($\geq 25\%$) is on Grade 3 agricultural land or less than 25% of the site is on Grade 1 or 2 agricultural land. Less than 25% of the site is within a Mineral Safeguarding Area.

IIA objective 13: To protect the quality and quantity of the District's water resource

Overall effect: Negligible (0)

Justification: The site does not fall within Source Protection Zone 1, 2 or 3, within a drinking water safeguard zone (groundwater), or within a drinking water safeguard zone (surface water).

IIA objective 14: To manage and reduce flood risk from all sources

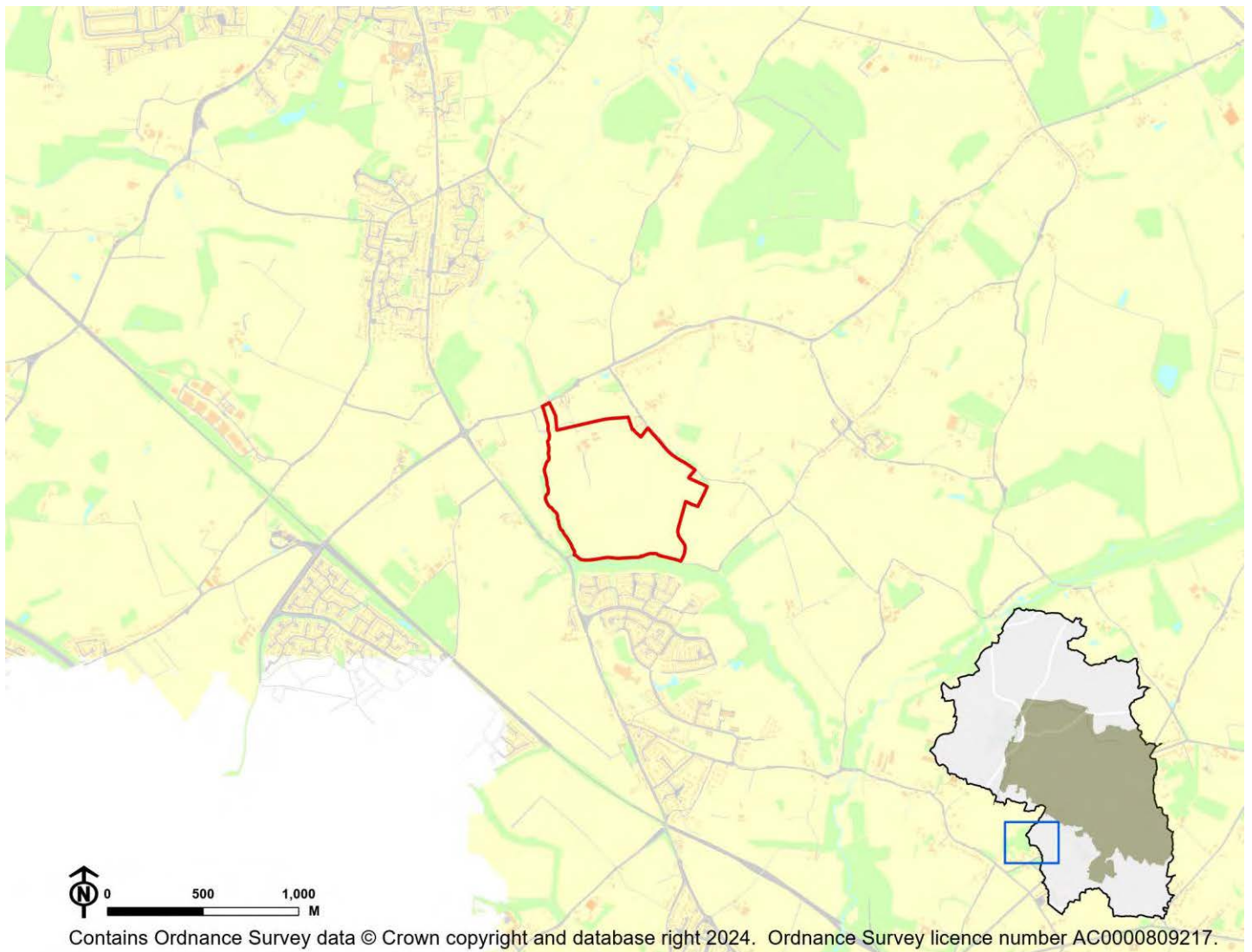
Overall effect: Negligible (0)

Score by criteria: 14a: Negligible (0); 14b: Negligible (0)

Justification: Less than 25% of the site is within flood zone 2 or 3. Less than 25% of the site has a 1 in 100 year or 1 in 30 year risk of surface water flooding.

DU07: Snakemoor Farm, Snakemoor Lane - Durley

Proposed use: Residential use



IIA Objective	Score
IIA1: climate change mitigation	Minor negative (-)
IIA2: travel and air quality	Minor negative (-)
IIA4: health and wellbeing	Minor positive (+)
IIA7: services and facilities	Minor negative (-)
IIA8: economy	Negligible uncertain (0?)
IIA9: biodiversity and geodiversity	Significant negative (--)
IIA10: landscape	Minor negative uncertain (-?)
IIA11: historic environment	Negligible uncertain (0?)
IIA12: natural resources	Significant negative (--)
IIA13: water resources	Negligible (0)
IIA14: flood risk	Negligible (0)

IIA objective 1: To minimise the District's contribution to climate change through a reduction of greenhouse gas emissions from all sources and facilitate the aim of carbon neutrality by 2031

Overall effect: Minor negative (-)

Score by criteria: 1a: Major negative (--); 1b: Minor positive (+); 1c: Minor negative (-); 1d: Major negative (--); 1e: Major negative (--); 1f: Minor positive (+); 1g: Major positive (++); 1h: Minor positive (+); 1i: Minor positive (+)

Justification: The site is not within 1,200m of an NHS GP surgery. It is within 401-800m of a primary school. It is within 1,000-2,000m of a secondary school. It is not within 1,200m of a town centre. It is not within 800m of a district or local centre. It is within 501-1,000m of a railway station. It is within 300m of a bus stop. It is within 301-800m of open space, open country or registered common land. The site contains no open space, open county or registered common land. The majority of it is within an area where average commuting distance is in 21-40% range for the plan area.

IIA objective 2: To reduce the need to travel by private vehicle in the District and improve air quality

Overall effect: Minor negative (-)

Justification: Appraisal criteria and results are the same as shown under SA objective 1: greenhouse gas emissions.

IIA objective 4: To improve public health and wellbeing and reduce health inequalities in the District

Overall effect: Minor positive (+)

Score by criteria: 4a: Negligible (0); 4b: Negligible (0); 4c: Negligible (0); 4d: Negligible (0); 4e: Major negative (--); 4f: Minor positive (+); 4g: Major positive (++)

Justification: The site is not within 500m of an AQMA. The majority of it is within an area where noise levels at night from roads and railways are below 50 dB and the noise levels as recorded for the 16-hour period between 0700 – 2300 are below 55 dB. The site does not lie within a noise contour associated with Southampton Airport. It is not within 400m of a wastewater treatment works or within 250m of a waste management facility. The site is not within 1,200m of an NHS GP surgery. It is within 301-800m of open space, open country or registered common land. The site contains no open space, open county or registered common land. It is within 200m of a public right of way or cycle path.

IIA objective 7: To ensure essential services and facilities and jobs in the District are accessible

Overall effect: Minor negative (-)

Justification: Appraisal criteria and results are the same as shown under SA objective 1: greenhouse gas emissions.

IIA objective 8: To support the sustainable growth of the District's economy

Overall effect: Negligible uncertain (0?)

Justification: The site is not in existing employment use.

IIA objective 9: To support the District's biodiversity and geodiversity

Overall effect: Significant negative (--)

Score by criteria: 9a: Minor negative (-); 9b: Major negative (--); 9c: Major negative (--); 9d: Minor negative (-); 9e: Negligible (0)

Justification: The site is within a SSSI Impact Risk Zone for 'residential' or 'all planning applications'. It is within a locally designated wildlife site or ancient woodland. It is within a priority habitat. It is within 100m of a water course. The site does not intersect with a county or local geological site.

IIA objective 10: To conserve and enhance the character and distinctiveness of the District's landscapes.

Overall effect: Minor negative uncertain (-?)

Justification: The site has medium or higher overall landscape sensitivity

IIA objective 11: To conserve and enhance the District's historic environment including its setting.

Overall effect: Negligible uncertain (0?)

Justification: The site is rated 'green' for risk of effects on heritage assets.

IIA objective 12: To support the efficient use of the District's resources, including land and minerals

Overall effect: Significant negative (--)

Score by criteria: 12a: Major negative (--); 12b: Major negative (--); 12c: Negligible (0)

Justification: The majority of the site contains greenfield land. A significant proportion of the site ($\geq 25\%$) is on Grade 1 or 2 agricultural land. Less than 25% of the site is within a Mineral Safeguarding Area.

IIA objective 13: To protect the quality and quantity of the District's water resource

Overall effect: Negligible (0)

Justification: The site does not fall within Source Protection Zone 1, 2 or 3, within a drinking water safeguard zone (groundwater), or within a drinking water safeguard zone (surface water).

IIA objective 14: To manage and reduce flood risk from all sources

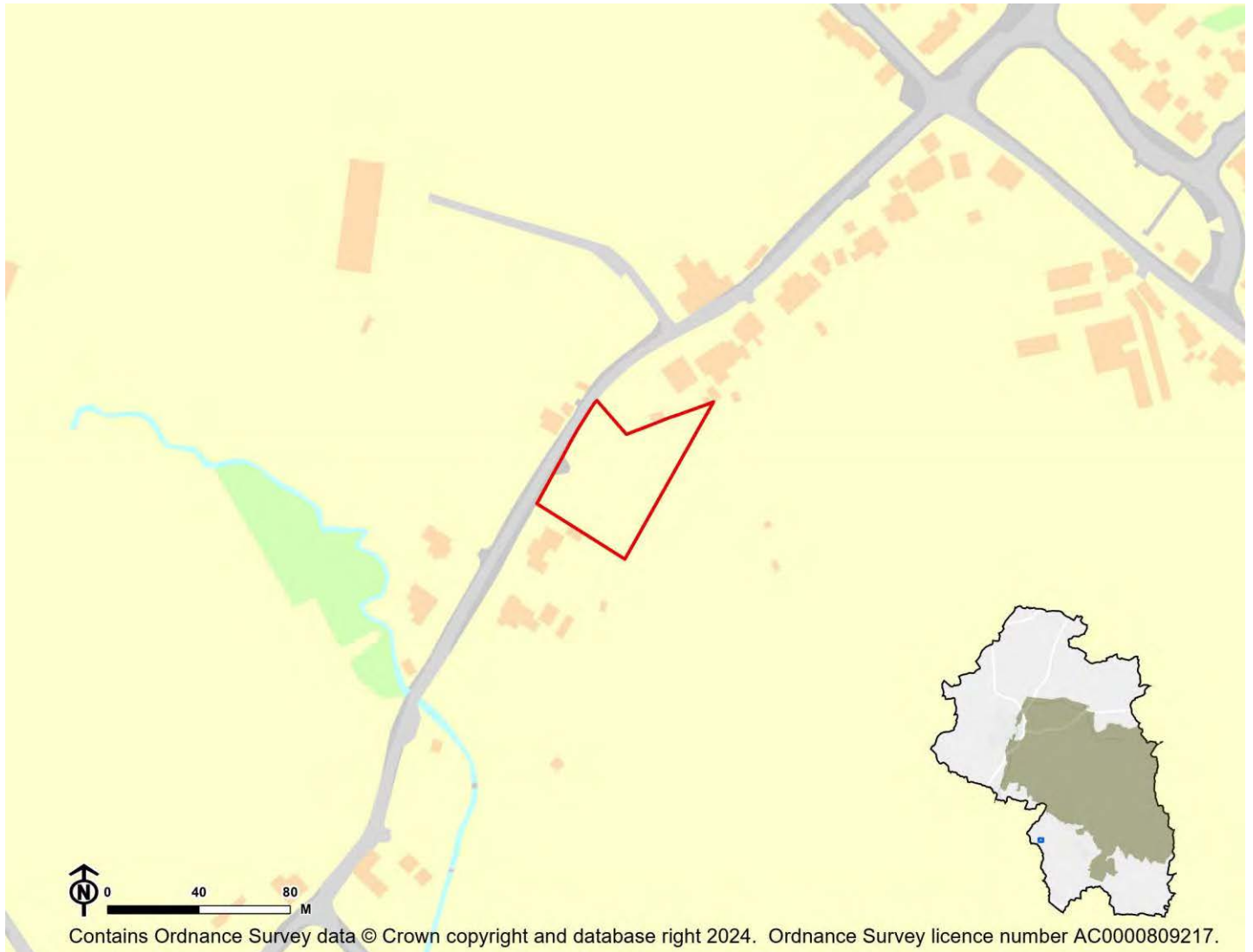
Overall effect: Negligible (0)

Score by criteria: 14a: Negligible (0); 14b: Negligible (0)

Justification: Less than 25% of the site is within flood zone 2 or 3. Less than 25% of the site has a 1 in 100 year or 1 in 30 year risk of surface water flooding.

DU08: Land at Heathen Street Durley - Durley

Proposed use: Residential use



IIA Objective	Score
IIA1: climate change mitigation	Minor negative (-)
IIA2: travel and air quality	Minor negative (-)
IIA4: health and wellbeing	Minor positive (+)
IIA7: services and facilities	Minor negative (-)
IIA8: economy	Negligible uncertain (0?)
IIA9: biodiversity and geodiversity	Significant negative (--)
IIA10: landscape	Negligible uncertain (0?)
IIA11: historic environment	Negligible uncertain (0?)
IIA12: natural resources	Significant negative (--)
IIA13: water resources	Negligible (0)
IIA14: flood risk	Negligible (0)

IIA objective 1: To minimise the District's contribution to climate change through a reduction of greenhouse gas emissions from all sources and facilitate the aim of carbon neutrality by 2031

Overall effect: Minor negative (-)

Score by criteria: 1a: Major negative (--); 1b: Minor negative (-); 1c: Major negative (--); 1d: Major negative (--); 1e: Major negative (--); 1f: Major negative (--); 1g: Minor negative (-); 1h: Major positive (++); 1i: Minor positive (+)

Justification: The site is not within 1,200m of an NHS GP surgery. It is within 801-1,200m of a primary school. It is not within 2,000m of a secondary school. It is not within 1,200m of a town centre. It is not within 800m of a district or local centre. It is not within 2,000m of a railway station. It is within 601-1,000m of a bus stop. It is within 300m of open space, open country or registered common land. The site contains no open space, open county or registered common land. The majority of it is within an area where average commuting distance is in 21-40% range for the plan area.

IIA objective 2: To reduce the need to travel by private vehicle in the District and improve air quality

Overall effect: Minor negative (-)

Justification: Appraisal criteria and results are the same as shown under SA objective 1: greenhouse gas emissions.

IIA objective 4: To improve public health and wellbeing and reduce health inequalities in the District

Overall effect: Minor positive (+)

Score by criteria: 4a: Negligible (0); 4b: Negligible (0); 4c: Negligible (0); 4d: Negligible (0); 4e: Major negative (--); 4f: Major positive (++); 4g: Major positive (++)

Justification: The site is not within 500m of an AQMA. The majority of it is within an area where noise levels at night from roads and railways are below 50 dB and the noise levels as recorded for the 16-hour period between 0700 – 2300 are below 55 dB. The site does not lie within a noise contour associated with Southampton Airport. It is not within 400m of a wastewater treatment works or within 250m of a waste management facility. The site is not within 1,200m of an NHS GP surgery. It is within 300m of open space, open country or registered common land. The site contains no open space, open county or registered common land. It is within 200m of a public right of way or cycle path.

IIA objective 7: To ensure essential services and facilities and jobs in the District are accessible

Overall effect: Minor negative (-)

Justification: Appraisal criteria and results are the same as shown under SA objective 1: greenhouse gas emissions.

IIA objective 8: To support the sustainable growth of the District's economy

Overall effect: Negligible uncertain (0?)

Justification: The site is not in existing employment use.

IIA objective 9: To support the District's biodiversity and geodiversity

Overall effect: Significant negative (--)

Score by criteria: 9a: Minor negative (-); 9b: Minor negative (-); 9c: Minor negative (-); 9d: Minor negative (-); 9e: Negligible (0)

Justification: The site is within a SSSI Impact Risk Zone for 'residential' or 'all planning applications'. It is within 500m of a locally designated wildlife site or ancient woodland. It is within 200m of a priority habitat. It is within 100m of a water course. The site does not intersect with a county or local geological site.

IIA objective 10: To conserve and enhance the character and distinctiveness of the District's landscapes.

Overall effect: Negligible uncertain (0?)

Justification: The site has low overall landscape sensitivity.

IIA objective 11: To conserve and enhance the District's historic environment including its setting.

Overall effect: Negligible uncertain (0?)

Justification: The site is rated 'green' for risk of effects on heritage assets.

IIA objective 12: To support the efficient use of the District's resources, including land and minerals

Overall effect: Significant negative (--)

Score by criteria: 12a: Major negative (--); 12b: Major negative (--); 12c: Negligible (0)

Justification: The majority of the site contains greenfield land. A significant proportion of the site ($\geq 25\%$) is on Grade 1 or 2 agricultural land. Less than 25% of the site is within a Mineral Safeguarding Area.

IIA objective 13: To protect the quality and quantity of the District's water resource

Overall effect: Negligible (0)

Justification: The site does not fall within Source Protection Zone 1, 2 or 3, within a drinking water safeguard zone (groundwater), or within a drinking water safeguard zone (surface water).

IIA objective 14: To manage and reduce flood risk from all sources

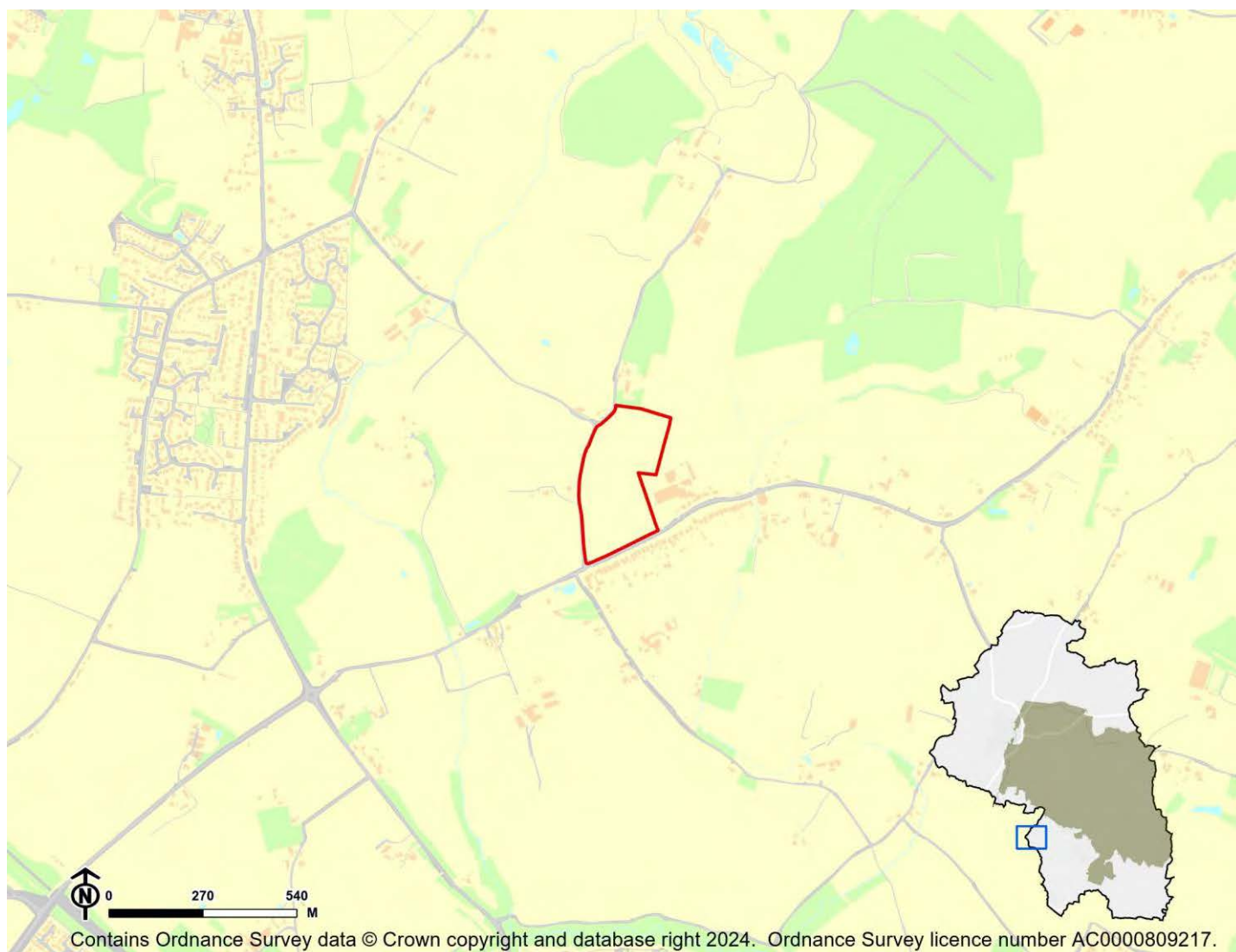
Overall effect: Negligible (0)

Score by criteria: 14a: Negligible (0); 14b: Negligible (0)

Justification: Less than 25% of the site is within flood zone 2 or 3. Less than 25% of the site has a 1 in 100 year or 1 in 30 year risk of surface water flooding.

DU09: Land at Chuch Farm - Area A - Durley

Proposed use: Residential use



IIA Objective	Score
IIA1: climate change mitigation	Minor negative (-)
IIA2: travel and air quality	Minor negative (-)
IIA4: health and wellbeing	Minor positive (+)
IIA7: services and facilities	Minor negative (-)
IIA8: economy	Negligible uncertain (0?)
IIA9: biodiversity and geodiversity	Significant negative (--)
IIA10: landscape	Minor negative uncertain (-?)
IIA11: historic environment	Negligible uncertain (0?)
IIA12: natural resources	Significant negative (--)
IIA13: water resources	Negligible (0)
IIA14: flood risk	Negligible (0)

IIA objective 1: To minimise the District's contribution to climate change through a reduction of greenhouse gas emissions from all sources and facilitate the aim of carbon neutrality by 2031

Overall effect: Minor negative (-)

Score by criteria: 1a: Major negative (--); 1b: Major positive (++); 1c: Minor negative (-); 1d: Major negative (--); 1e: Major negative (--); 1f: Minor negative (-); 1g: Major positive (++); 1h: Minor positive (+); 1i: Minor positive (+)

Justification: The site is not within 1,200m of an NHS GP surgery. It is within 400m of a primary school. It is within 1,000-2,000m of a secondary school. It is not within 1,200m of a town centre. It is not within 800m of a district or local centre. It is within 1,000-2,000m of a railway station. It is within 300m of a bus stop. It is within 301-800m of open space, open country or registered common land. The site contains no open space, open county or registered common land. The majority of it is within an area where average commuting distance is in 21-40% range for the plan area.

IIA objective 2: To reduce the need to travel by private vehicle in the District and improve air quality

Overall effect: Minor negative (-)

Justification: Appraisal criteria and results are the same as shown under SA objective 1: greenhouse gas emissions.

IIA objective 4: To improve public health and wellbeing and reduce health inequalities in the District

Overall effect: Minor positive (+)

Score by criteria: 4a: Negligible (0); 4b: Negligible (0); 4c: Negligible (0); 4d: Negligible (0); 4e: Major negative (--); 4f: Minor positive (+); 4g: Major positive (++)

Justification: The site is not within 500m of an AQMA. The majority of it is within an area where noise levels at night from roads and railways are below 50 dB and the noise levels as recorded for the 16-hour period between 0700 – 2300 are below 55 dB. The site does not lie within a noise contour associated with Southampton Airport. It is not within 400m of a wastewater treatment works or within 250m of a waste management facility. The site is not within 1,200m of an NHS GP surgery. It is within 301-800m of open space, open country or registered common land. The site contains no open space, open county or registered common land. It is within 200m of a public right of way or cycle path.

IIA objective 7: To ensure essential services and facilities and jobs in the District are accessible

Overall effect: Minor negative (-)

Justification: Appraisal criteria and results are the same as shown under SA objective 1: greenhouse gas emissions.

IIA objective 8: To support the sustainable growth of the District's economy

Overall effect: Negligible uncertain (0?)

Justification: The site is not in existing employment use.

IIA objective 9: To support the District's biodiversity and geodiversity

Overall effect: Significant negative (--)

Score by criteria: 9a: Minor negative (-); 9b: Minor negative (-); 9c: Minor negative (-); 9d: Negligible (0); 9e: Negligible (0)

Justification: The site is within a SSSI Impact Risk Zone for 'residential' or 'all planning applications'. It is within 500m of a locally designated wildlife site or ancient woodland. It is within 200m of a priority habitat. It is not within 100m of a water course. The site does not intersect with a county or local geological site.

IIA objective 10: To conserve and enhance the character and distinctiveness of the District's landscapes.

Overall effect: Minor negative uncertain (-?)

Justification: The site has medium or higher overall landscape sensitivity

IIA objective 11: To conserve and enhance the District's historic environment including its setting.

Overall effect: Negligible uncertain (0?)

Justification: The site is rated 'green' for risk of effects on heritage assets.

IIA objective 12: To support the efficient use of the District's resources, including land and minerals

Overall effect: Significant negative (--)

Score by criteria: 12a: Major negative (--); 12b: Minor negative (-); 12c: Negligible (0)

Justification: The majority of the site contains greenfield land. A significant proportion of the site ($\geq 25\%$) is on Grade 3 agricultural land or less than 25% of the site is on Grade 1 or 2 agricultural land. Less than 25% of the site is within a Mineral Safeguarding Area.

IIA objective 13: To protect the quality and quantity of the District's water resource

Overall effect: Negligible (0)

Justification: The site does not fall within Source Protection Zone 1, 2 or 3, within a drinking water safeguard zone (groundwater), or within a drinking water safeguard zone (surface water).

IIA objective 14: To manage and reduce flood risk from all sources

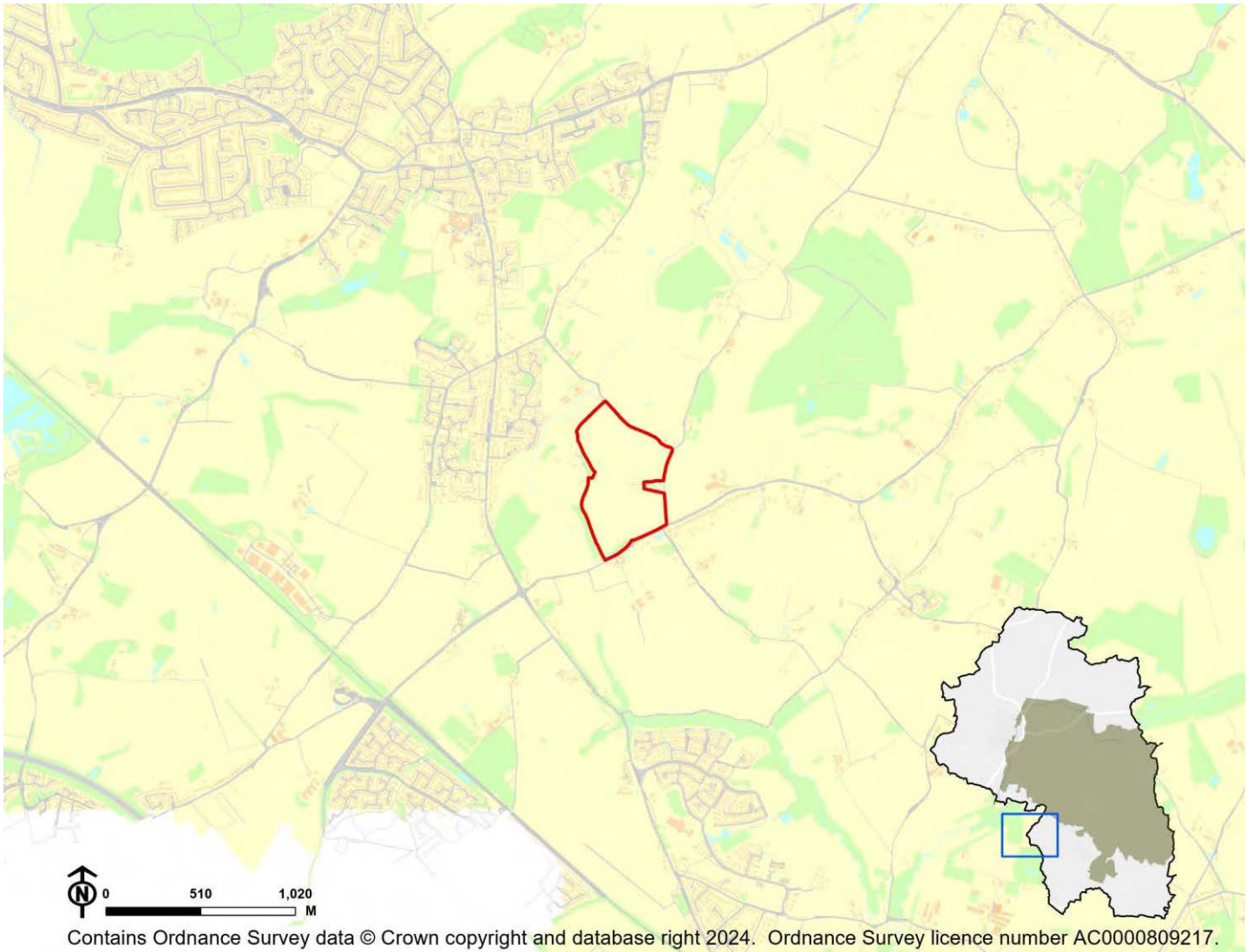
Overall effect: Negligible (0)

Score by criteria: 14a: Negligible (0); 14b: Negligible (0)

Justification: Less than 25% of the site is within flood zone 2 or 3. Less than 25% of the site has a 1 in 100 year or 1 in 30 year risk of surface water flooding.

DU11: Land at Chuch Farm - Area C - Durley

Proposed use: Residential use



IIA Objective	Score
IIA1: climate change mitigation	Minor negative (-)
IIA2: travel and air quality	Minor negative (-)
IIA4: health and wellbeing	Minor positive (+)
IIA7: services and facilities	Minor negative (-)
IIA8: economy	Negligible uncertain (0?)
IIA9: biodiversity and geodiversity	Significant negative (--)
IIA10: landscape	Minor negative uncertain (-?)
IIA11: historic environment	Negligible uncertain (0?)
IIA12: natural resources	Significant negative (--)
IIA13: water resources	Negligible (0)
IIA14: flood risk	Negligible (0)

IIA objective 1: To minimise the District's contribution to climate change through a reduction of greenhouse gas emissions from all sources and facilitate the aim of carbon neutrality by 2031

Overall effect: Minor negative (-)

Score by criteria: 1a: Major negative (--); 1b: Minor positive (+); 1c: Minor negative (-); 1d: Major negative (--); 1e: Major negative (--); 1f: Minor negative (-); 1g: Major positive (++); 1h: Minor positive (+); 1i: Minor positive (+)

Justification: The site is not within 1,200m of an NHS GP surgery. It is within 401-800m of a primary school. It is within 1,000-2,000m of a secondary school. It is not within 1,200m of a town centre. It is not within 800m of a district or local centre. It is within 1,000-2,000m of a railway station. It is within 300m of a bus stop. It is within 301-800m of open space, open country or registered common land. The site contains no open space, open county or registered common land. The majority of it is within an area where average commuting distance is in 21-40% range for the plan area.

IIA objective 2: To reduce the need to travel by private vehicle in the District and improve air quality

Overall effect: Minor negative (-)

Justification: Appraisal criteria and results are the same as shown under SA objective 1: greenhouse gas emissions.

IIA objective 4: To improve public health and wellbeing and reduce health inequalities in the District

Overall effect: Minor positive (+)

Score by criteria: 4a: Negligible (0); 4b: Negligible (0); 4c: Negligible (0); 4d: Negligible (0); 4e: Major negative (--); 4f: Minor positive (+); 4g: Major positive (++)

Justification: The site is not within 500m of an AQMA. The majority of it is within an area where noise levels at night from roads and railways are below 50 dB and the noise levels as recorded for the 16-hour period between 0700 – 2300 are below 55 dB. The site does not lie within a noise contour associated with Southampton Airport. It is not within 400m of a wastewater treatment works or within 250m of a waste management facility. The site is not within 1,200m of an NHS GP surgery. It is within 301-800m of open space, open country or registered common land. The site contains no open space, open county or registered common land. It is within 200m of a public right of way or cycle path.

IIA objective 7: To ensure essential services and facilities and jobs in the District are accessible

Overall effect: Minor negative (-)

Justification: Appraisal criteria and results are the same as shown under SA objective 1: greenhouse gas emissions.

IIA objective 8: To support the sustainable growth of the District's economy

Overall effect: Negligible uncertain (0?)

Justification: The site is not in existing employment use.

IIA objective 9: To support the District's biodiversity and geodiversity

Overall effect: Significant negative (--)

Score by criteria: 9a: Minor negative (-); 9b: Major negative (--); 9c: Major negative (--); 9d: Minor negative (-); 9e: Negligible (0)

Justification: The site is within a SSSI Impact Risk Zone for 'residential' or 'all planning applications'. It is within a locally designated wildlife site or ancient woodland. It is within a priority habitat. It is within 100m of a water course. The site does not intersect with a county or local geological site.

IIA objective 10: To conserve and enhance the character and distinctiveness of the District's landscapes.

Overall effect: Minor negative uncertain (-?)

Justification: The site has medium or higher overall landscape sensitivity

IIA objective 11: To conserve and enhance the District's historic environment including its setting.

Overall effect: Negligible uncertain (0?)

Justification: The site is rated 'green' for risk of effects on heritage assets.

IIA objective 12: To support the efficient use of the District's resources, including land and minerals

Overall effect: Significant negative (--)

Score by criteria: 12a: Major negative (--); 12b: Minor negative (-); 12c: Negligible (0)

Justification: The majority of the site contains greenfield land. A significant proportion of the site ($\geq 25\%$) is on Grade 3 agricultural land or less than 25% of the site is on Grade 1 or 2 agricultural land. Less than 25% of the site is within a Mineral Safeguarding Area.

IIA objective 13: To protect the quality and quantity of the District's water resource

Overall effect: Negligible (0)

Justification: The site does not fall within Source Protection Zone 1, 2 or 3, within a drinking water safeguard zone (groundwater), or within a drinking water safeguard zone (surface water).

IIA objective 14: To manage and reduce flood risk from all sources

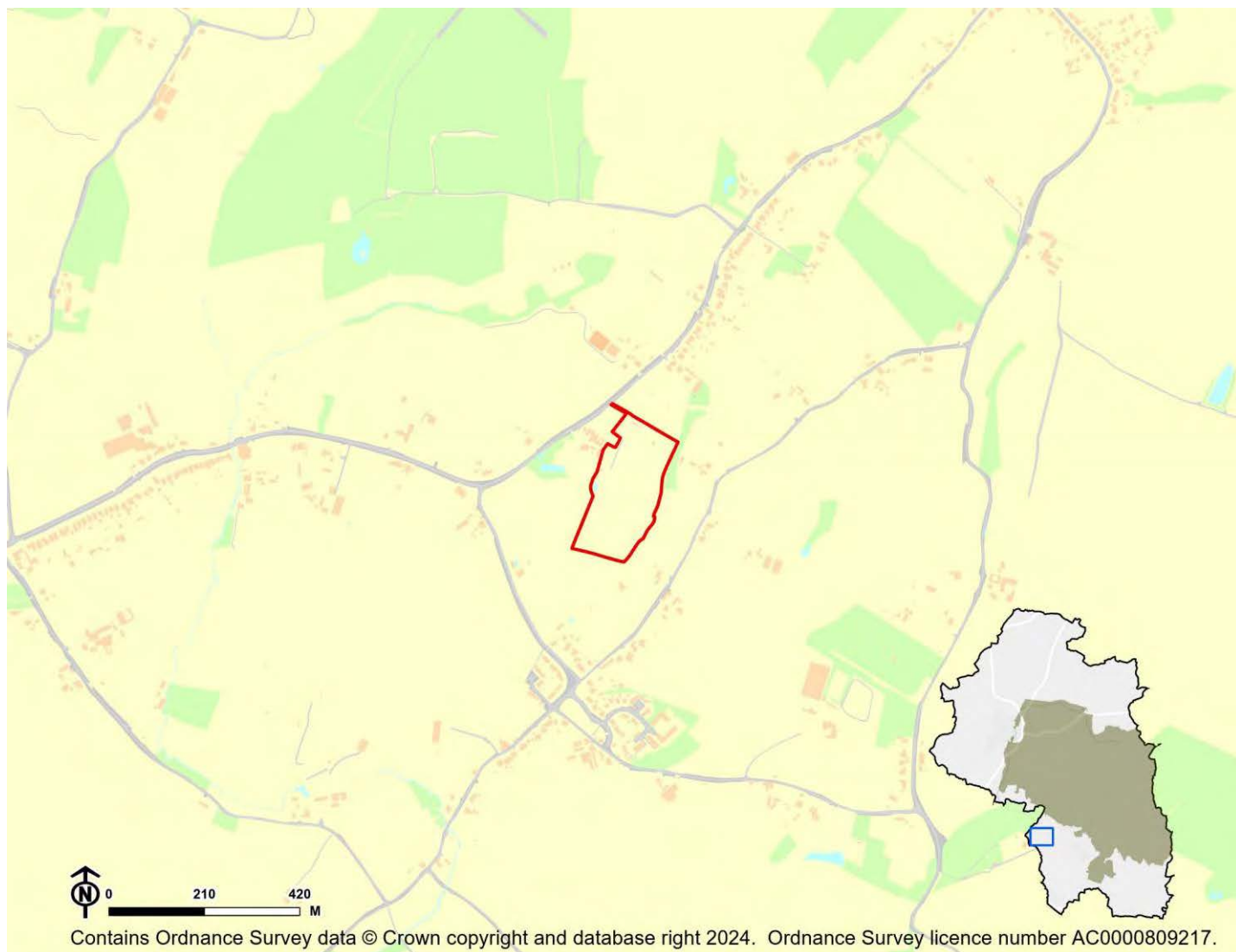
Overall effect: Negligible (0)

Score by criteria: 14a: Negligible (0); 14b: Negligible (0)

Justification: Less than 25% of the site is within flood zone 2 or 3. Less than 25% of the site has a 1 in 100 year or 1 in 30 year risk of surface water flooding.

DU12: Land adjacent Durley Mews - Durley

Proposed use: Residential use



IIA Objective	Score
IIA1: climate change mitigation	Minor negative (-)
IIA2: travel and air quality	Minor negative (-)
IIA4: health and wellbeing	Minor positive (+)
IIA7: services and facilities	Minor negative (-)
IIA8: economy	Negligible uncertain (0?)
IIA9: biodiversity and geodiversity	Significant negative (--)
IIA10: landscape	Negligible uncertain (0?)
IIA11: historic environment	Negligible uncertain (0?)
IIA12: natural resources	Significant negative (--)
IIA13: water resources	Negligible (0)
IIA14: flood risk	Negligible (0)

IIA objective 1: To minimise the District's contribution to climate change through a reduction of greenhouse gas emissions from all sources and facilitate the aim of carbon neutrality by 2031

Overall effect: Minor negative (-)

Score by criteria: 1a: Major negative (--); 1b: Minor positive (+); 1c: Major negative (--); 1d: Major negative (--); 1e: Major negative (--); 1f: Major negative (--); 1g: Major positive (++); 1h: Major positive (++); 1i: Minor positive (+)

Justification: The site is not within 1,200m of an NHS GP surgery. It is within 401-800m of a primary school. It is not within 2,000m of a secondary school. It is not within 1,200m of a town centre. It is not within 800m of a district or local centre. It is not within 2,000m of a railway station. It is within 300m of a bus stop. It is within 300m of open space, open country or registered common land. The site contains no open space, open county or registered common land. The majority of it is within an area where average commuting distance is in 21-40% range for the plan area.

IIA objective 2: To reduce the need to travel by private vehicle in the District and improve air quality

Overall effect: Minor negative (-)

Justification: Appraisal criteria and results are the same as shown under SA objective 1: greenhouse gas emissions.

IIA objective 4: To improve public health and wellbeing and reduce health inequalities in the District

Overall effect: Minor positive (+)

Score by criteria: 4a: Negligible (0); 4b: Negligible (0); 4c: Negligible (0); 4d: Negligible (0); 4e: Major negative (--); 4f: Major positive (++); 4g: Major positive (++)

Justification: The site is not within 500m of an AQMA. The majority of it is within an area where noise levels at night from roads and railways are below 50 dB and the noise levels as recorded for the 16-hour period between 0700 – 2300 are below 55 dB. The site does not lie within a noise contour associated with Southampton Airport. It is not within 400m of a wastewater treatment works or within 250m of a waste management facility. The site is not within 1,200m of an NHS GP surgery. It is within 300m of open space, open country or registered common land. The site contains no open space, open county or registered common land. It is within 200m of a public right of way or cycle path.

IIA objective 7: To ensure essential services and facilities and jobs in the District are accessible

Overall effect: Minor negative (-)

Justification: Appraisal criteria and results are the same as shown under SA objective 1: greenhouse gas emissions.

IIA objective 8: To support the sustainable growth of the District's economy

Overall effect: Negligible uncertain (0?)

Justification: The site is not in existing employment use.

IIA objective 9: To support the District's biodiversity and geodiversity

Overall effect: Significant negative (--)

Score by criteria: 9a: Minor negative (-); 9b: Minor negative (-); 9c: Major negative (--); 9d: Negligible (0); 9e: Negligible (0)

Justification: The site is within a SSSI Impact Risk Zone for 'residential' or 'all planning applications'. It is within 500m of a locally designated wildlife site or ancient woodland. It is within a priority habitat. It is not within 100m of a water course. The site does not intersect with a county or local geological site.

IIA objective 10: To conserve and enhance the character and distinctiveness of the District's landscapes.

Overall effect: Negligible uncertain (0?)

Justification: The site has low overall landscape sensitivity.

IIA objective 11: To conserve and enhance the District's historic environment including its setting.

Overall effect: Negligible uncertain (0?)

Justification: The site is rated 'green' for risk of effects on heritage assets.

IIA objective 12: To support the efficient use of the District's resources, including land and minerals

Overall effect: Significant negative (--)

Score by criteria: 12a: Major negative (--); 12b: Minor negative (-); 12c: Minor negative (-)

Justification: The majority of the site contains greenfield land. A significant proportion of the site ($\geq 25\%$) is on Grade 3 agricultural land or less than 25% of the site is on Grade 1 or 2 agricultural land. A significant proportion of the site ($\geq 25\%$) is within a Mineral Safeguarding Area.

IIA objective 13: To protect the quality and quantity of the District's water resource

Overall effect: Negligible (0)

Justification: The site does not fall within Source Protection Zone 1, 2 or 3, within a drinking water safeguard zone (groundwater), or within a drinking water safeguard zone (surface water).

IIA objective 14: To manage and reduce flood risk from all sources

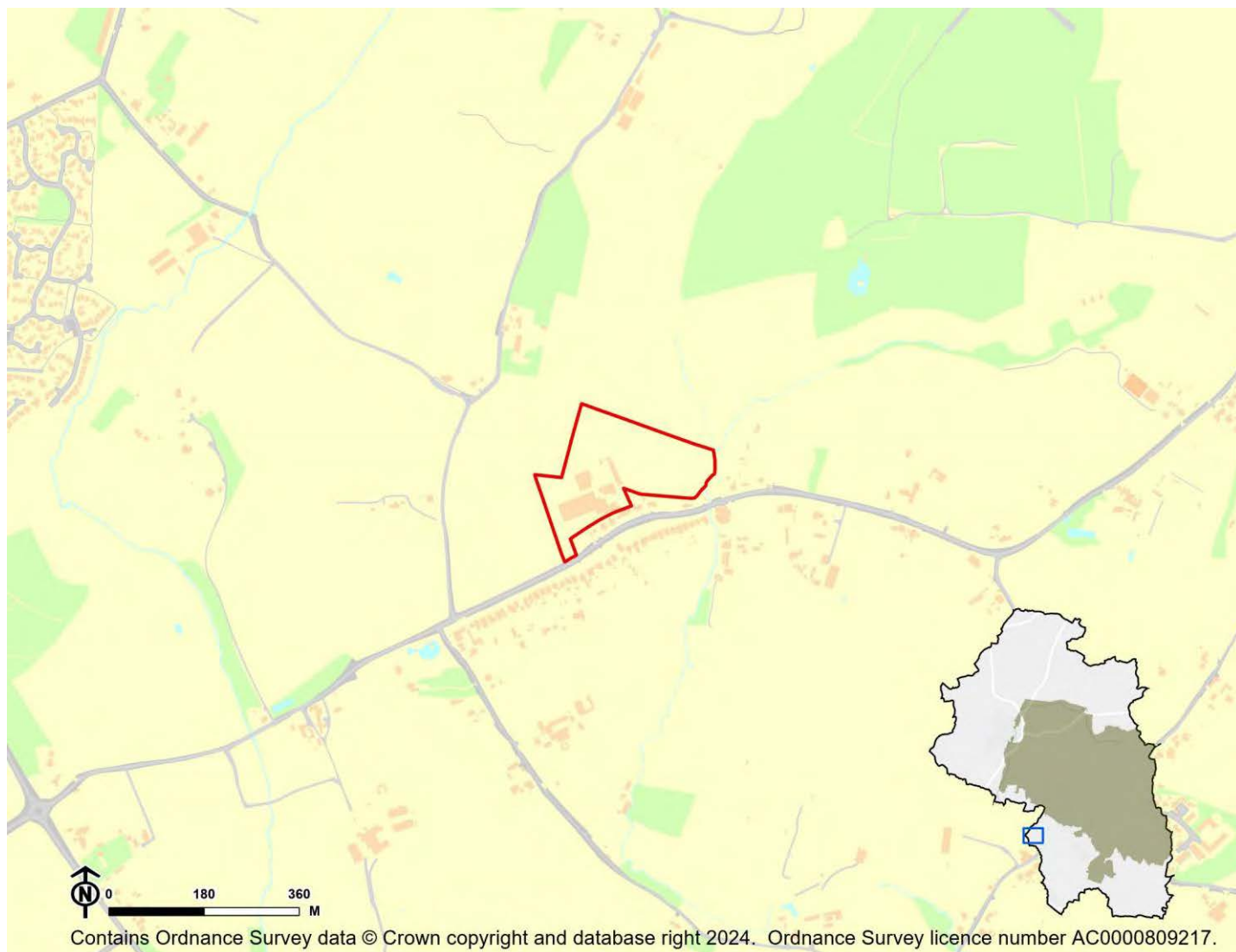
Overall effect: Negligible (0)

Score by criteria: 14a: Negligible (0); 14b: Negligible (0)

Justification: Less than 25% of the site is within flood zone 2 or 3. Less than 25% of the site has a 1 in 100 year or 1 in 30 year risk of surface water flooding.

DU13: Land at Quob Stables, Durley Brook Road - Durley

Proposed use: Residential use



IIA Objective	Score
IIA1: climate change mitigation	Minor negative (-)
IIA2: travel and air quality	Minor negative (-)
IIA4: health and wellbeing	Minor positive (+)
IIA7: services and facilities	Minor negative (-)
IIA8: economy	Significant negative uncertain (--?)
IIA9: biodiversity and geodiversity	Significant negative (--)
IIA10: landscape	Negligible uncertain (0?)
IIA11: historic environment	Negligible uncertain (0?)
IIA12: natural resources	Significant negative (--)
IIA13: water resources	Negligible (0)
IIA14: flood risk	Negligible (0)

IIA objective 1: To minimise the District's contribution to climate change through a reduction of greenhouse gas emissions from all sources and facilitate the aim of carbon neutrality by 2031

Overall effect: Minor negative (-)

Score by criteria: 1a: Major negative (--); 1b: Major positive (++); 1c: Minor negative (-); 1d: Major negative (--); 1e: Major negative (--); 1f: Minor negative (-); 1g: Major positive (++); 1h: Major positive (++); 1i: Minor positive (+)

Justification: The site is not within 1,200m of an NHS GP surgery. It is within 400m of a primary school. It is within 1,000-2,000m of a secondary school. It is not within 1,200m of a town centre. It is not within 800m of a district or local centre. It is within 1,000-2,000m of a railway station. It is within 300m of a bus stop. It is within 300m of open space, open country or registered common land. The site contains no open space, open county or registered common land. The majority of it is within an area where average commuting distance is in 21-40% range for the plan area.

IIA objective 2: To reduce the need to travel by private vehicle in the District and improve air quality

Overall effect: Minor negative (-)

Justification: Appraisal criteria and results are the same as shown under SA objective 1: greenhouse gas emissions.

IIA objective 4: To improve public health and wellbeing and reduce health inequalities in the District

Overall effect: Minor positive (+)

Score by criteria: 4a: Negligible (0); 4b: Negligible (0); 4c: Negligible (0); 4d: Negligible (0); 4e: Major negative (--); 4f: Major positive (++); 4g: Major positive (++)

Justification: The site is not within 500m of an AQMA. The majority of it is within an area where noise levels at night from roads and railways are below 50 dB and the noise levels as recorded for the 16-hour period between 0700 – 2300 are below 55 dB. The site does not lie within a noise contour associated with Southampton Airport. It is not within 400m of a wastewater treatment works or within 250m of a waste management facility. The site is not within 1,200m of an NHS GP surgery. It is within 300m of open space, open country or registered common land. The site contains no open space, open county or registered common land. It is within 200m of a public right of way or cycle path.

IIA objective 7: To ensure essential services and facilities and jobs in the District are accessible

Overall effect: Minor negative (-)

Justification: Appraisal criteria and results are the same as shown under SA objective 1: greenhouse gas emissions.

IIA objective 8: To support the sustainable growth of the District's economy

Overall effect: Significant negative uncertain (--?)

Justification: The site is in existing employment use.

IIA objective 9: To support the District's biodiversity and geodiversity

Overall effect: Significant negative (--)

Score by criteria: 9a: Minor negative (-); 9b: Minor negative (-); 9c: Minor negative (-); 9d: Minor negative (-); 9e: Negligible (0)

Justification: The site is within a SSSI Impact Risk Zone for 'residential' or 'all planning applications'. It is within 500m of a locally designated wildlife site or ancient woodland. It is within 200m of a priority habitat. It is within 100m of a water course. The site does not intersect with a county or local geological site.

IIA objective 10: To conserve and enhance the character and distinctiveness of the District's landscapes.

Overall effect: Negligible uncertain (0?)

Justification: The site has low overall landscape sensitivity.

IIA objective 11: To conserve and enhance the District's historic environment including its setting.

Overall effect: Negligible uncertain (0?)

Justification: The site is rated 'green' for risk of effects on heritage assets.

IIA objective 12: To support the efficient use of the District's resources, including land and minerals

Overall effect: Significant negative (--)

Score by criteria: 12a: Major negative (--); 12b: Minor negative (-); 12c: Negligible (0)

Justification: The majority of the site contains greenfield land. A significant proportion of the site ($\geq 25\%$) is on Grade 3 agricultural land or less than 25% of the site is on Grade 1 or 2 agricultural land. Less than 25% of the site is within a Mineral Safeguarding Area.

IIA objective 13: To protect the quality and quantity of the District's water resource

Overall effect: Negligible (0)

Justification: The site does not fall within Source Protection Zone 1, 2 or 3, within a drinking water safeguard zone (groundwater), or within a drinking water safeguard zone (surface water).

IIA objective 14: To manage and reduce flood risk from all sources

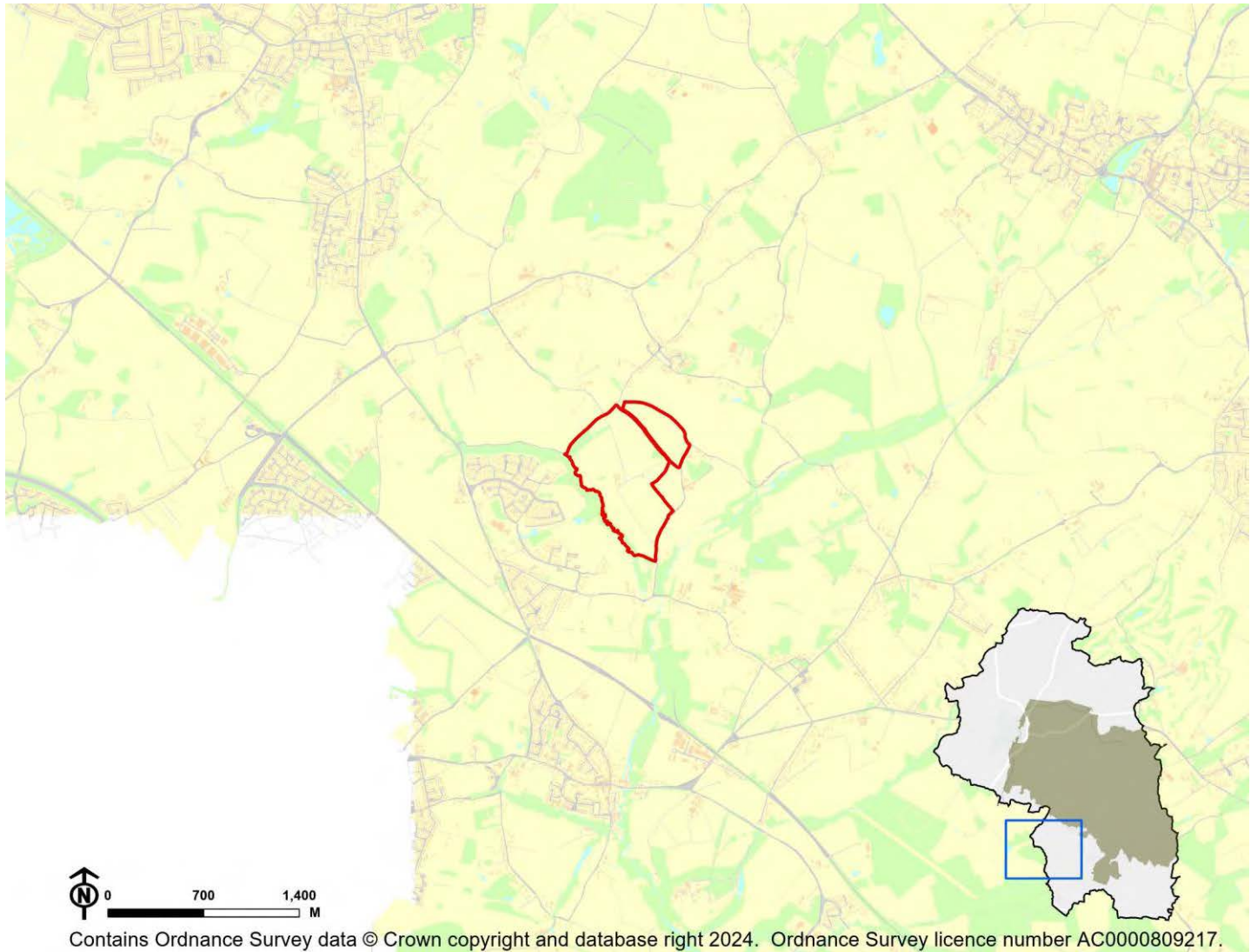
Overall effect: Negligible (0)

Score by criteria: 14a: Negligible (0); 14b: Negligible (0)

Justification: Less than 25% of the site is within flood zone 2 or 3. Less than 25% of the site has a 1 in 100 year or 1 in 30 year risk of surface water flooding.

DU14: Hill Farm, Netherhill, Botley - Durley

Proposed use: Residential use



IIA Objective	Score
IIA1: climate change mitigation	Minor negative (-)
IIA2: travel and air quality	Minor negative (-)
IIA4: health and wellbeing	Minor positive (+)
IIA7: services and facilities	Minor negative (-)
IIA8: economy	Negligible uncertain (0?)
IIA9: biodiversity and geodiversity	Significant negative (--)
IIA10: landscape	Minor negative uncertain (-?)
IIA11: historic environment	Negligible uncertain (0?)
IIA12: natural resources	Significant negative (--)
IIA13: water resources	Negligible (0)
IIA14: flood risk	Negligible (0)

IIA objective 1: To minimise the District's contribution to climate change through a reduction of greenhouse gas emissions from all sources and facilitate the aim of carbon neutrality by 2031

Overall effect: Minor negative (-)

Score by criteria: 1a: Major negative (--); 1b: Major positive (++); 1c: Minor negative (-); 1d: Major negative (--); 1e: Major negative (--); 1f: Minor negative (-); 1g: Minor positive (+); 1h: Minor positive (+); 1i: Minor positive (+)

Justification: The site is not within 1,200m of an NHS GP surgery. It is within 400m of a primary school. It is within 1,000-2,000m of a secondary school. It is not within 1,200m of a town centre. It is not within 800m of a district or local centre. It is within 1,000-2,000m of a railway station. It is within 301-600m of a bus stop. It is within 301-800m of open space, open country or registered common land. The site contains no open space, open county or registered common land. The majority of it is within an area where average commuting distance is in 21-40% range for the plan area.

IIA objective 2: To reduce the need to travel by private vehicle in the District and improve air quality

Overall effect: Minor negative (-)

Justification: Appraisal criteria and results are the same as shown under SA objective 1: greenhouse gas emissions.

IIA objective 4: To improve public health and wellbeing and reduce health inequalities in the District

Overall effect: Minor positive (+)

Score by criteria: 4a: Negligible (0); 4b: Negligible (0); 4c: Negligible (0); 4d: Negligible (0); 4e: Major negative (--); 4f: Minor positive (+); 4g: Major positive (++)

Justification: The site is not within 500m of an AQMA. The majority of it is within an area where noise levels at night from roads and railways are below 50 dB and the noise levels as recorded for the 16-hour period between 0700 – 2300 are below 55 dB. The site does not lie within a noise contour associated with Southampton Airport. It is not within 400m of a wastewater treatment works or within 250m of a waste management facility. The site is not within 1,200m of an NHS GP surgery. It is within 301-800m of open space, open country or registered common land. The site contains no open space, open county or registered common land. It is within 200m of a public right of way or cycle path.

IIA objective 7: To ensure essential services and facilities and jobs in the District are accessible

Overall effect: Minor negative (-)

Justification: Appraisal criteria and results are the same as shown under SA objective 1: greenhouse gas emissions.

IIA objective 8: To support the sustainable growth of the District's economy

Overall effect: Negligible uncertain (0?)

Justification: The site is not in existing employment use.

IIA objective 9: To support the District's biodiversity and geodiversity

Overall effect: Significant negative (--)

Score by criteria: 9a: Minor negative (-); 9b: Minor negative (-); 9c: Major negative (--); 9d: Minor negative (-); 9e: Negligible (0)

Justification: The site is within a SSSI Impact Risk Zone for 'residential' or 'all planning applications'. It is within 500m of a locally designated wildlife site or ancient woodland. It is within a priority habitat. It is within 100m of a water course. The site does not intersect with a county or local geological site.

IIA objective 10: To conserve and enhance the character and distinctiveness of the District's landscapes.

Overall effect: Minor negative uncertain (-?)

Justification: The site has medium or higher overall landscape sensitivity

IIA objective 11: To conserve and enhance the District's historic environment including its setting.

Overall effect: Negligible uncertain (0?)

Justification: The site is rated 'green' for risk of effects on heritage assets.

IIA objective 12: To support the efficient use of the District's resources, including land and minerals

Overall effect: Significant negative (--)

Score by criteria: 12a: Major negative (--); 12b: Major negative (--); 12c: Minor negative (-)

Justification: The majority of the site contains greenfield land. A significant proportion of the site ($\geq 25\%$) is on Grade 1 or 2 agricultural land. A significant proportion of the site ($\geq 25\%$) is within a Mineral Safeguarding Area.

IIA objective 13: To protect the quality and quantity of the District's water resource

Overall effect: Negligible (0)

Justification: The site does not fall within Source Protection Zone 1, 2 or 3, within a drinking water safeguard zone (groundwater), or within a drinking water safeguard zone (surface water).

IIA objective 14: To manage and reduce flood risk from all sources

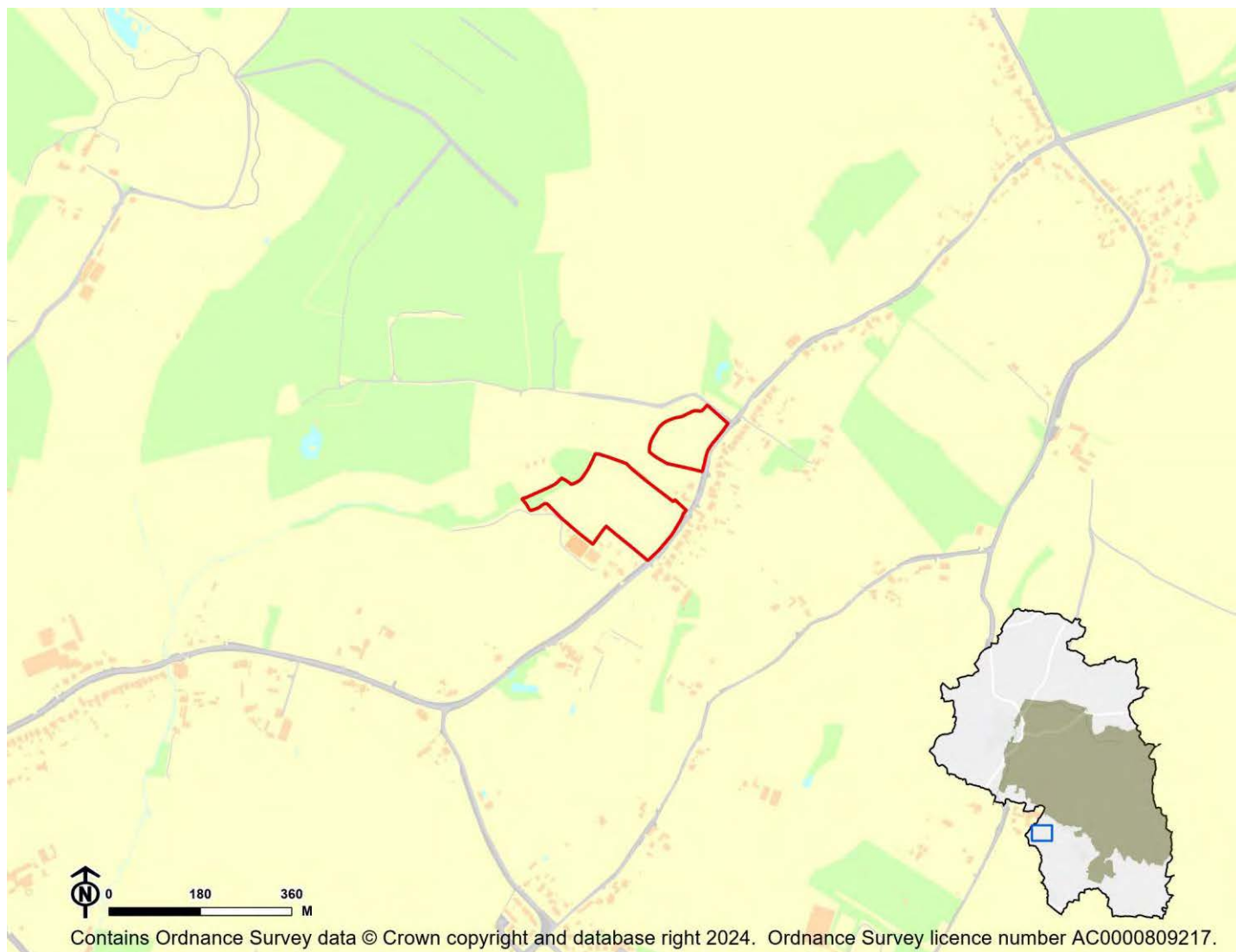
Overall effect: Negligible (0)

Score by criteria: 14a: Negligible (0); 14b: Negligible (0)

Justification: Less than 25% of the site is within flood zone 2 or 3. Less than 25% of the site has a 1 in 100 year or 1 in 30 year risk of surface water flooding.

DU15: Land adjacent Hunters Moon - Durley

Proposed use: Residential use



IIA Objective	Score
IIA1: climate change mitigation	Minor negative (-)
IIA2: travel and air quality	Minor negative (-)
IIA4: health and wellbeing	Minor positive (+)
IIA7: services and facilities	Minor negative (-)
IIA8: economy	Negligible uncertain (0?)
IIA9: biodiversity and geodiversity	Significant negative (--)
IIA10: landscape	Minor negative uncertain (-?)
IIA11: historic environment	Negligible uncertain (0?)
IIA12: natural resources	Significant negative (--)
IIA13: water resources	Negligible (0)
IIA14: flood risk	Negligible (0)

IIA objective 1: To minimise the District's contribution to climate change through a reduction of greenhouse gas emissions from all sources and facilitate the aim of carbon neutrality by 2031

Overall effect: Minor negative (-)

Score by criteria: 1a: Major negative (--); 1b: Minor positive (+); 1c: Major negative (--); 1d: Major negative (--); 1e: Major negative (--); 1f: Major negative (--); 1g: Major positive (++); 1h: Major positive (++); 1i: Minor positive (+)

Justification: The site is not within 1,200m of an NHS GP surgery. It is within 401-800m of a primary school. It is not within 2,000m of a secondary school. It is not within 1,200m of a town centre. It is not within 800m of a district or local centre. It is not within 2,000m of a railway station. It is within 300m of a bus stop. It is within 300m of open space, open country or registered common land. The site contains no open space, open county or registered common land. The majority of it is within an area where average commuting distance is in 21-40% range for the plan area.

IIA objective 2: To reduce the need to travel by private vehicle in the District and improve air quality

Overall effect: Minor negative (-)

Justification: Appraisal criteria and results are the same as shown under SA objective 1: greenhouse gas emissions.

IIA objective 4: To improve public health and wellbeing and reduce health inequalities in the District

Overall effect: Minor positive (+)

Score by criteria: 4a: Negligible (0); 4b: Negligible (0); 4c: Negligible (0); 4d: Negligible (0); 4e: Major negative (--); 4f: Major positive (++); 4g: Major positive (++)

Justification: The site is not within 500m of an AQMA. The majority of it is within an area where noise levels at night from roads and railways are below 50 dB and the noise levels as recorded for the 16-hour period between 0700 – 2300 are below 55 dB. The site does not lie within a noise contour associated with Southampton Airport. It is not within 400m of a wastewater treatment works or within 250m of a waste management facility. The site is not within 1,200m of an NHS GP surgery. It is within 300m of open space, open country or registered common land. The site contains no open space, open county or registered common land. It is within 200m of a public right of way or cycle path.

IIA objective 7: To ensure essential services and facilities and jobs in the District are accessible

Overall effect: Minor negative (-)

Justification: Appraisal criteria and results are the same as shown under SA objective 1: greenhouse gas emissions.

IIA objective 8: To support the sustainable growth of the District's economy

Overall effect: Negligible uncertain (0?)

Justification: The site is not in existing employment use.

IIA objective 9: To support the District's biodiversity and geodiversity

Overall effect: Significant negative (--)

Score by criteria: 9a: Minor negative (-); 9b: Minor negative (-); 9c: Major negative (--); 9d: Minor negative (-); 9e: Negligible (0)

Justification: The site is within a SSSI Impact Risk Zone for 'residential' or 'all planning applications'. It is within 500m of a locally designated wildlife site or ancient woodland. It is within a priority habitat. It is within 100m of a water course. The site does not intersect with a county or local geological site.

IIA objective 10: To conserve and enhance the character and distinctiveness of the District's landscapes.

Overall effect: Minor negative uncertain (-?)

Justification: The site has medium or higher overall landscape sensitivity

IIA objective 11: To conserve and enhance the District's historic environment including its setting.

Overall effect: Negligible uncertain (0?)

Justification: The site is rated 'green' for risk of effects on heritage assets.

IIA objective 12: To support the efficient use of the District's resources, including land and minerals

Overall effect: Significant negative (--)

Score by criteria: 12a: Major negative (--); 12b: Minor negative (-); 12c: Minor negative (-)

Justification: The majority of the site contains greenfield land. A significant proportion of the site ($\geq 25\%$) is on Grade 3 agricultural land or less than 25% of the site is on Grade 1 or 2 agricultural land. A significant proportion of the site ($\geq 25\%$) is within a Mineral Safeguarding Area.

IIA objective 13: To protect the quality and quantity of the District's water resource

Overall effect: Negligible (0)

Justification: The site does not fall within Source Protection Zone 1, 2 or 3, within a drinking water safeguard zone (groundwater), or within a drinking water safeguard zone (surface water).

IIA objective 14: To manage and reduce flood risk from all sources

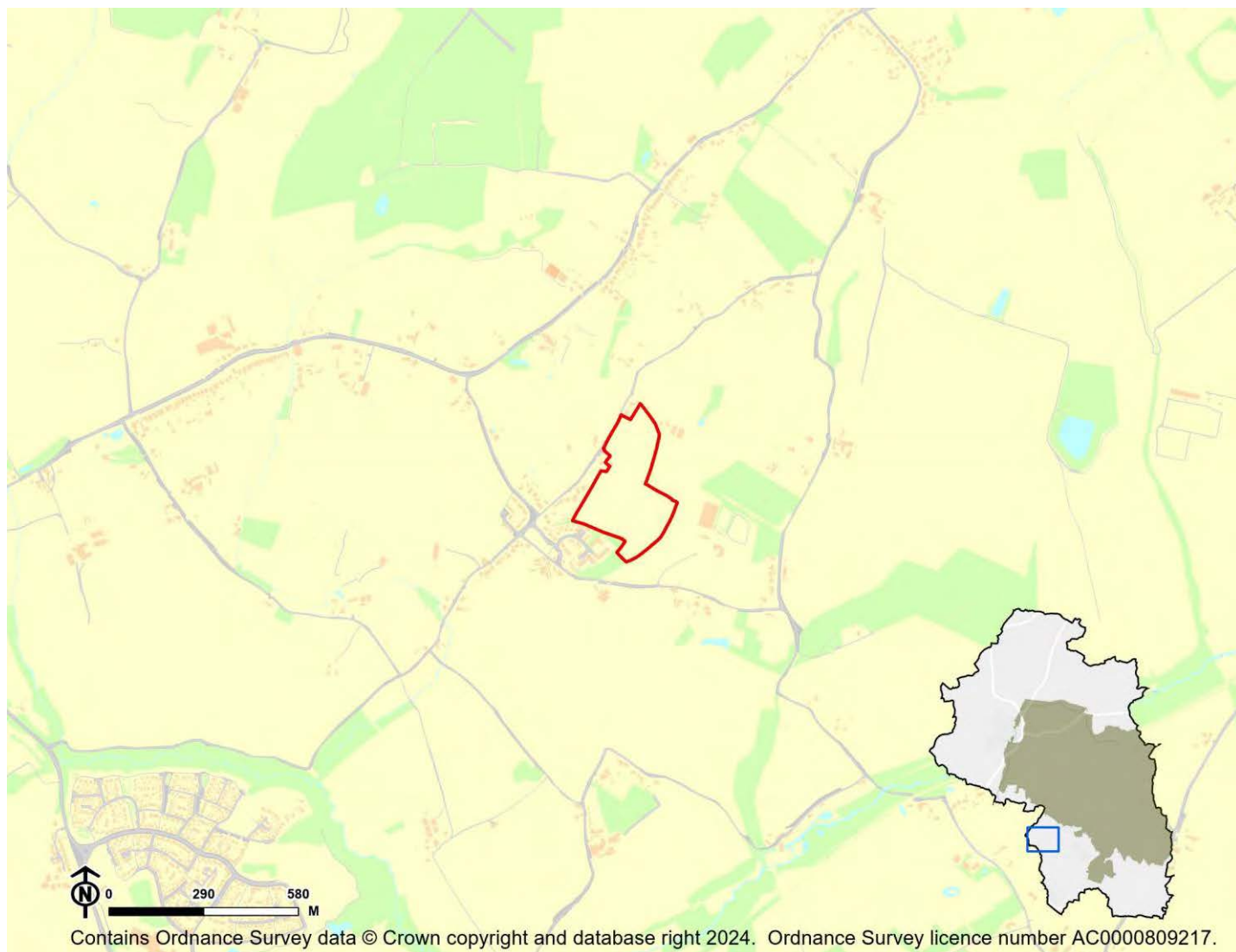
Overall effect: Negligible (0)

Score by criteria: 14a: Negligible (0); 14b: Negligible (0)

Justification: Less than 25% of the site is within flood zone 2 or 3. Less than 25% of the site has a 1 in 100 year or 1 in 30 year risk of surface water flooding.

DU16: Land at Findens Farm, Kytes Lane - Durley

Proposed use: Residential use



IIA Objective	Score
IIA1: climate change mitigation	Minor negative (-)
IIA2: travel and air quality	Minor negative (-)
IIA4: health and wellbeing	Minor positive (+)
IIA7: services and facilities	Minor negative (-)
IIA8: economy	Negligible uncertain (0?)
IIA9: biodiversity and geodiversity	Significant negative (--)
IIA10: landscape	Negligible uncertain (0?)
IIA11: historic environment	Negligible uncertain (0?)
IIA12: natural resources	Significant negative (--)
IIA13: water resources	Negligible (0)
IIA14: flood risk	Negligible (0)

IIA objective 1: To minimise the District's contribution to climate change through a reduction of greenhouse gas emissions from all sources and facilitate the aim of carbon neutrality by 2031

Overall effect: Minor negative (-)

Score by criteria: 1a: Major negative (--); 1b: Minor negative (-); 1c: Major negative (--); 1d: Major negative (--); 1e: Major negative (--); 1f: Major negative (--); 1g: Minor positive (+); 1h: Major positive (++); 1i: Minor positive (+)

Justification: The site is not within 1,200m of an NHS GP surgery. It is within 801-1,200m of a primary school. It is not within 2,000m of a secondary school. It is not within 1,200m of a town centre. It is not within 800m of a district or local centre. It is not within 2,000m of a railway station. It is within 301-600m of a bus stop. It is within 300m of open space, open country or registered common land. The site contains no open space, open county or registered common land. The majority of it is within an area where average commuting distance is in 21-40% range for the plan area.

IIA objective 2: To reduce the need to travel by private vehicle in the District and improve air quality

Overall effect: Minor negative (-)

Justification: Appraisal criteria and results are the same as shown under SA objective 1: greenhouse gas emissions.

IIA objective 4: To improve public health and wellbeing and reduce health inequalities in the District

Overall effect: Minor positive (+)

Score by criteria: 4a: Negligible (0); 4b: Negligible (0); 4c: Negligible (0); 4d: Negligible (0); 4e: Major negative (--); 4f: Major positive (++); 4g: Major positive (++)

Justification: The site is not within 500m of an AQMA. The majority of it is within an area where noise levels at night from roads and railways are below 50 dB and the noise levels as recorded for the 16-hour period between 0700 – 2300 are below 55 dB. The site does not lie within a noise contour associated with Southampton Airport. It is not within 400m of a wastewater treatment works or within 250m of a waste management facility. The site is not within 1,200m of an NHS GP surgery. It is within 300m of open space, open country or registered common land. The site contains no open space, open county or registered common land. It is within 200m of a public right of way or cycle path.

IIA objective 7: To ensure essential services and facilities and jobs in the District are accessible

Overall effect: Minor negative (-)

Justification: Appraisal criteria and results are the same as shown under SA objective 1: greenhouse gas emissions.

IIA objective 8: To support the sustainable growth of the District's economy

Overall effect: Negligible uncertain (0?)

Justification: The site is not in existing employment use.

IIA objective 9: To support the District's biodiversity and geodiversity

Overall effect: Significant negative (--)

Score by criteria: 9a: Minor negative (-); 9b: Minor negative (-); 9c: Major negative (--); 9d: Negligible (0); 9e: Negligible (0)

Justification: The site is within a SSSI Impact Risk Zone for 'residential' or 'all planning applications'. It is within 500m of a locally designated wildlife site or ancient woodland. It is within a priority habitat. It is not within 100m of a water course. The site does not intersect with a county or local geological site.

IIA objective 10: To conserve and enhance the character and distinctiveness of the District's landscapes.

Overall effect: Negligible uncertain (0?)

Justification: The site has low overall landscape sensitivity.

IIA objective 11: To conserve and enhance the District's historic environment including its setting.

Overall effect: Negligible uncertain (0?)

Justification: The site is rated 'green' for risk of effects on heritage assets.

IIA objective 12: To support the efficient use of the District's resources, including land and minerals

Overall effect: Significant negative (--)

Score by criteria: 12a: Major negative (--); 12b: Minor negative (-); 12c: Minor negative (-)

Justification: The majority of the site contains greenfield land. A significant proportion of the site ($\geq 25\%$) is on Grade 3 agricultural land or less than 25% of the site is on Grade 1 or 2 agricultural land. A significant proportion of the site ($\geq 25\%$) is within a Mineral Safeguarding Area.

IIA objective 13: To protect the quality and quantity of the District's water resource

Overall effect: Negligible (0)

Justification: The site does not fall within Source Protection Zone 1, 2 or 3, within a drinking water safeguard zone (groundwater), or within a drinking water safeguard zone (surface water).

IIA objective 14: To manage and reduce flood risk from all sources

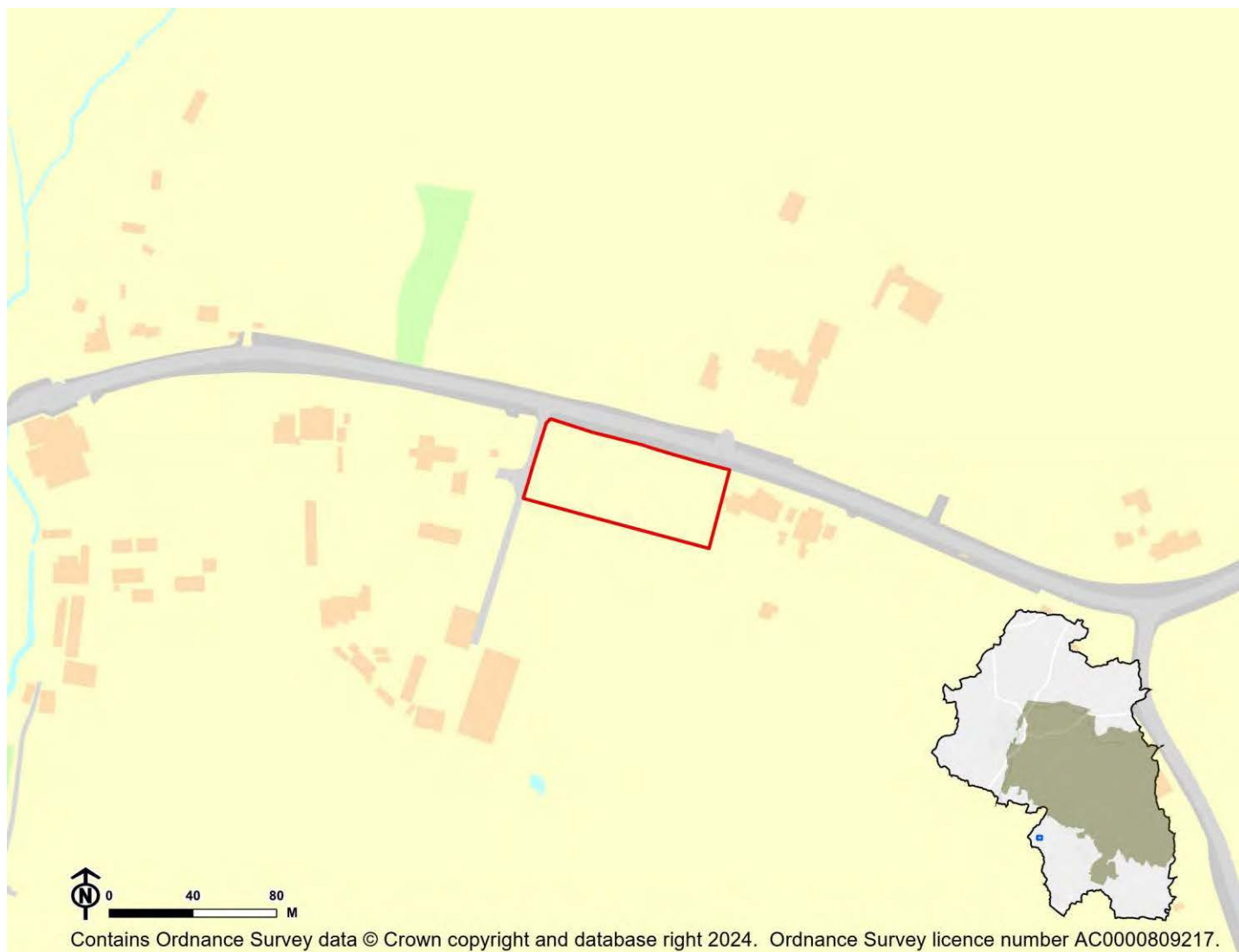
Overall effect: Negligible (0)

Score by criteria: 14a: Negligible (0); 14b: Negligible (0)

Justification: Less than 25% of the site is within flood zone 2 or 3. Less than 25% of the site has a 1 in 100 year or 1 in 30 year risk of surface water flooding.

DU17: Land adjacent Red House, Durley Brook Road - Durley

Proposed use: Residential use



IIA Objective	Score
IIA1: climate change mitigation	Minor negative (-)
IIA2: travel and air quality	Minor negative (-)
IIA4: health and wellbeing	Minor positive (+)
IIA7: services and facilities	Minor negative (-)
IIA8: economy	Negligible uncertain (0?)
IIA9: biodiversity and geodiversity	Significant negative (--)
IIA10: landscape	Negligible uncertain (0?)
IIA11: historic environment	Negligible uncertain (0?)
IIA12: natural resources	Significant negative (--)
IIA13: water resources	Negligible (0)
IIA14: flood risk	Negligible (0)

IIA objective 1: To minimise the District's contribution to climate change through a reduction of greenhouse gas emissions from all sources and facilitate the aim of carbon neutrality by 2031

Overall effect: Minor negative (-)

Score by criteria: 1a: Major negative (--); 1b: Major positive (++); 1c: Major negative (--); 1d: Major negative (--); 1e: Major negative (--); 1f: Major negative (--); 1g: Major positive (++); 1h: Major positive (++); 1i: Minor positive (+)

Justification: The site is not within 1,200m of an NHS GP surgery. It is within 400m of a primary school. It is not within 2,000m of a secondary school. It is not within 1,200m of a town centre. It is not within 800m of a district or local centre. It is not within 2,000m of a railway station. It is within 300m of a bus stop. It is within 300m of open space, open country or registered common land. The site contains no open space, open county or registered common land. The majority of it is within an area where average commuting distance is in 21-40% range for the plan area.

IIA objective 2: To reduce the need to travel by private vehicle in the District and improve air quality

Overall effect: Minor negative (-)

Justification: Appraisal criteria and results are the same as shown under SA objective 1: greenhouse gas emissions.

IIA objective 4: To improve public health and wellbeing and reduce health inequalities in the District

Overall effect: Minor positive (+)

Score by criteria: 4a: Negligible (0); 4b: Negligible (0); 4c: Negligible (0); 4d: Negligible (0); 4e: Major negative (--); 4f: Major positive (++); 4g: Major positive (++)

Justification: The site is not within 500m of an AQMA. The majority of it is within an area where noise levels at night from roads and railways are below 50 dB and the noise levels as recorded for the 16-hour period between 0700 – 2300 are below 55 dB. The site does not lie within a noise contour associated with Southampton Airport. It is not within 400m of a wastewater treatment works or within 250m of a waste management facility. The site is not within 1,200m of an NHS GP surgery. It is within 300m of open space, open country or registered common land. The site contains no open space, open county or registered common land. It is within 200m of a public right of way or cycle path.

IIA objective 7: To ensure essential services and facilities and jobs in the District are accessible

Overall effect: Minor negative (-)

Justification: Appraisal criteria and results are the same as shown under SA objective 1: greenhouse gas emissions.

IIA objective 8: To support the sustainable growth of the District's economy

Overall effect: Negligible uncertain (0?)

Justification: The site is not in existing employment use.

IIA objective 9: To support the District's biodiversity and geodiversity

Overall effect: Significant negative (--)

Score by criteria: 9a: Minor negative (-); 9b: Minor negative (-); 9c: Minor negative (-); 9d: Negligible (0); 9e: Negligible (0)

Justification: The site is within a SSSI Impact Risk Zone for 'residential' or 'all planning applications'. It is within 500m of a locally designated wildlife site or ancient woodland. It is within 200m of a priority habitat. It is not within 100m of a water course. The site does not intersect with a county or local geological site.

IIA objective 10: To conserve and enhance the character and distinctiveness of the District's landscapes.

Overall effect: Negligible uncertain (0?)

Justification: The site has low overall landscape sensitivity.

IIA objective 11: To conserve and enhance the District's historic environment including its setting.

Overall effect: Negligible uncertain (0?)

Justification: The site is rated 'green' for risk of effects on heritage assets.

IIA objective 12: To support the efficient use of the District's resources, including land and minerals

Overall effect: Significant negative (--)

Score by criteria: 12a: Major negative (--); 12b: Minor negative (-); 12c: Negligible (0)

Justification: The majority of the site contains greenfield land. A significant proportion of the site ($\geq 25\%$) is on Grade 3 agricultural land or less than 25% of the site is on Grade 1 or 2 agricultural land. Less than 25% of the site is within a Mineral Safeguarding Area.

IIA objective 13: To protect the quality and quantity of the District's water resource

Overall effect: Negligible (0)

Justification: The site does not fall within Source Protection Zone 1, 2 or 3, within a drinking water safeguard zone (groundwater), or within a drinking water safeguard zone (surface water).

IIA objective 14: To manage and reduce flood risk from all sources

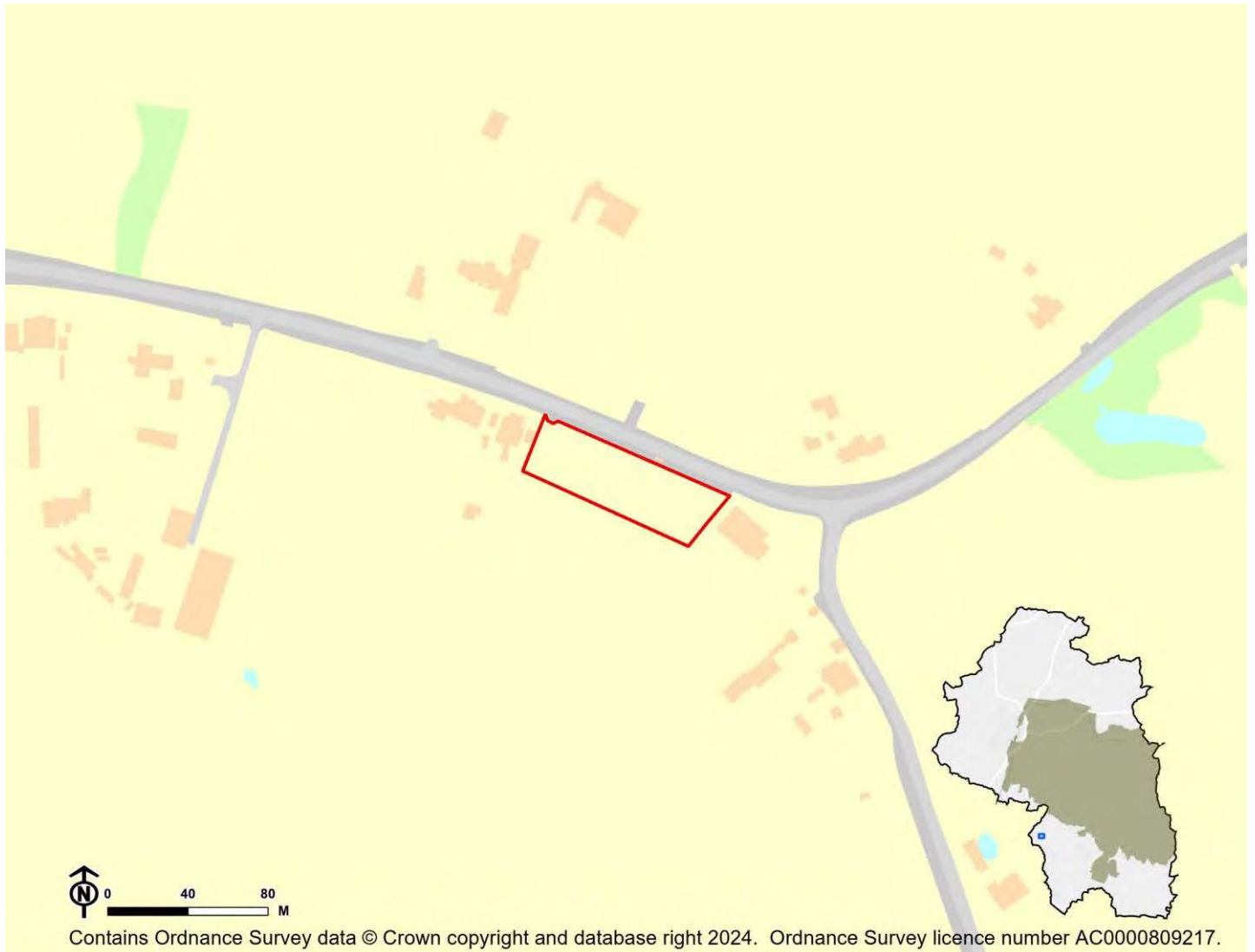
Overall effect: Negligible (0)

Score by criteria: 14a: Negligible (0); 14b: Negligible (0)

Justification: Less than 25% of the site is within flood zone 2 or 3. Less than 25% of the site has a 1 in 100 year or 1 in 30 year risk of surface water flooding.

DU18: Land adjacent Elmdene, Durley Brook Road - Durley

Proposed use: Residential use



IIA Objective	Score
IIA1: climate change mitigation	Minor negative (-)
IIA2: travel and air quality	Minor negative (-)
IIA4: health and wellbeing	Minor positive (+)
IIA7: services and facilities	Minor negative (-)
IIA8: economy	Negligible uncertain (0?)
IIA9: biodiversity and geodiversity	Significant negative (--)
IIA10: landscape	Negligible uncertain (0?)
IIA11: historic environment	Negligible uncertain (0?)
IIA12: natural resources	Significant negative (--)
IIA13: water resources	Negligible (0)
IIA14: flood risk	Negligible (0)

IIA objective 1: To minimise the District's contribution to climate change through a reduction of greenhouse gas emissions from all sources and facilitate the aim of carbon neutrality by 2031

Overall effect: Minor negative (-)

Score by criteria: 1a: Major negative (--); 1b: Major positive (++); 1c: Major negative (--); 1d: Major negative (--); 1e: Major negative (--); 1f: Major negative (--); 1g: Major positive (++); 1h: Major positive (++); 1i: Minor positive (+)

Justification: The site is not within 1,200m of an NHS GP surgery. It is within 400m of a primary school. It is not within 2,000m of a secondary school. It is not within 1,200m of a town centre. It is not within 800m of a district or local centre. It is not within 2,000m of a railway station. It is within 300m of a bus stop. It is within 300m of open space, open country or registered common land. The site contains no open space, open county or registered common land. The majority of it is within an area where average commuting distance is in 21-40% range for the plan area.

IIA objective 2: To reduce the need to travel by private vehicle in the District and improve air quality

Overall effect: Minor negative (-)

Justification: Appraisal criteria and results are the same as shown under SA objective 1: greenhouse gas emissions.

IIA objective 4: To improve public health and wellbeing and reduce health inequalities in the District

Overall effect: Minor positive (+)

Score by criteria: 4a: Negligible (0); 4b: Negligible (0); 4c: Negligible (0); 4d: Negligible (0); 4e: Major negative (--); 4f: Major positive (++); 4g: Major positive (++)

Justification: The site is not within 500m of an AQMA. The majority of it is within an area where noise levels at night from roads and railways are below 50 dB and the noise levels as recorded for the 16-hour period between 0700 – 2300 are below 55 dB. The site does not lie within a noise contour associated with Southampton Airport. It is not within 400m of a wastewater treatment works or within 250m of a waste management facility. The site is not within 1,200m of an NHS GP surgery. It is within 300m of open space, open country or registered common land. The site contains no open space, open county or registered common land. It is within 200m of a public right of way or cycle path.

IIA objective 7: To ensure essential services and facilities and jobs in the District are accessible

Overall effect: Minor negative (-)

Justification: Appraisal criteria and results are the same as shown under SA objective 1: greenhouse gas emissions.

IIA objective 8: To support the sustainable growth of the District's economy

Overall effect: Negligible uncertain (0?)

Justification: The site is not in existing employment use.

IIA objective 9: To support the District's biodiversity and geodiversity

Overall effect: Significant negative (--)

Score by criteria: 9a: Minor negative (-); 9b: Minor negative (-); 9c: Minor negative (-); 9d: Negligible (0); 9e: Negligible (0)

Justification: The site is within a SSSI Impact Risk Zone for 'residential' or 'all planning applications'. It is within 500m of a locally designated wildlife site or ancient woodland. It is within 200m of a priority habitat. It is not within 100m of a water course. The site does not intersect with a county or local geological site.

IIA objective 10: To conserve and enhance the character and distinctiveness of the District's landscapes.

Overall effect: Negligible uncertain (0?)

Justification: The site has low overall landscape sensitivity.

IIA objective 11: To conserve and enhance the District's historic environment including its setting.

Overall effect: Negligible uncertain (0?)

Justification: The site is rated 'green' for risk of effects on heritage assets.

IIA objective 12: To support the efficient use of the District's resources, including land and minerals

Overall effect: Significant negative (--)

Score by criteria: 12a: Major negative (--); 12b: Minor negative (-); 12c: Negligible (0)

Justification: The majority of the site contains greenfield land. A significant proportion of the site ($\geq 25\%$) is on Grade 3 agricultural land or less than 25% of the site is on Grade 1 or 2 agricultural land. Less than 25% of the site is within a Mineral Safeguarding Area.

IIA objective 13: To protect the quality and quantity of the District's water resource

Overall effect: Negligible (0)

Justification: The site does not fall within Source Protection Zone 1, 2 or 3, within a drinking water safeguard zone (groundwater), or within a drinking water safeguard zone (surface water).

IIA objective 14: To manage and reduce flood risk from all sources

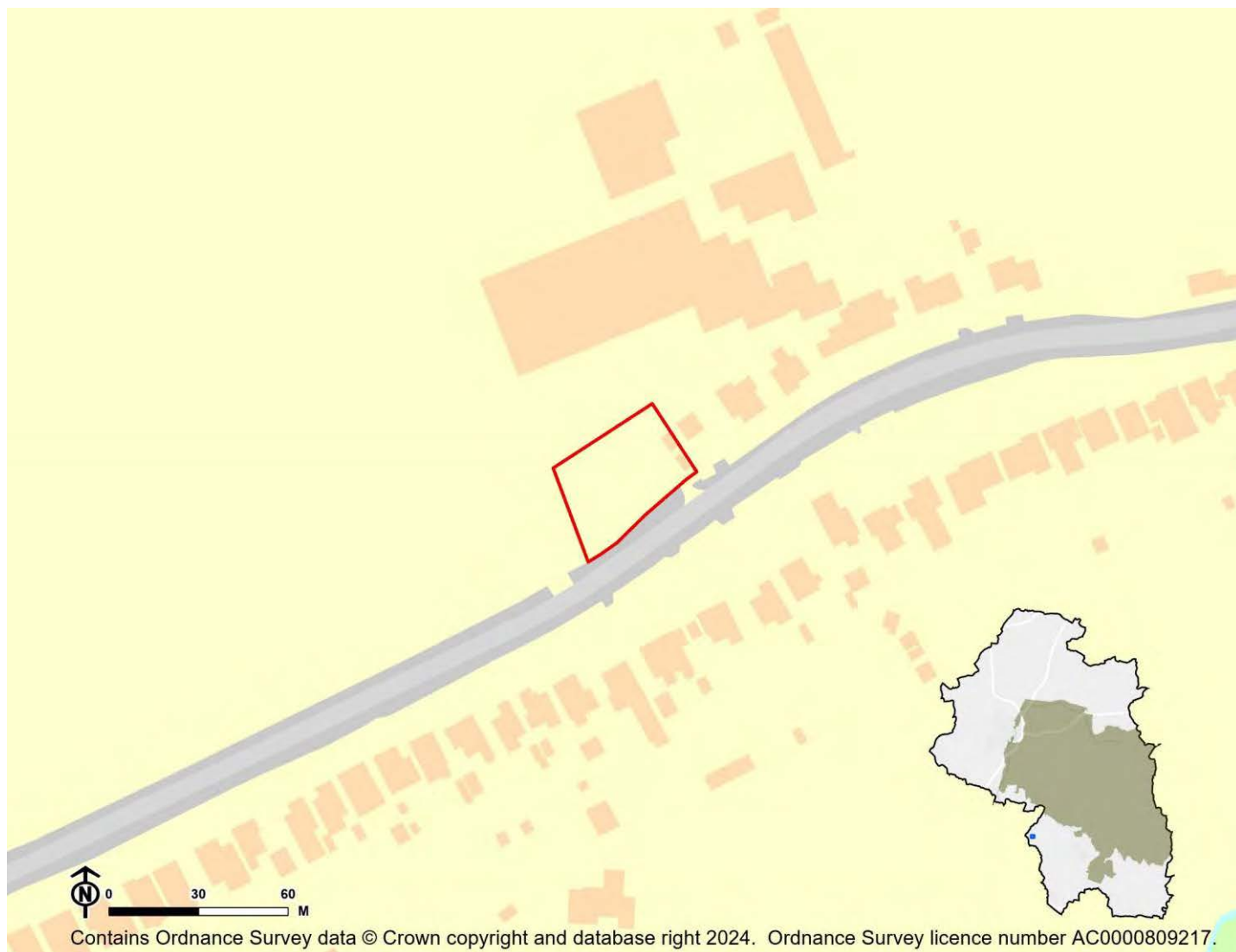
Overall effect: Negligible (0)

Score by criteria: 14a: Negligible (0); 14b: Negligible (0)

Justification: Less than 25% of the site is within flood zone 2 or 3. Less than 25% of the site has a 1 in 100 year or 1 in 30 year risk of surface water flooding.

DU19: Land Adjacent to Lyons Cottage, Durley Brook Road - Durley

Proposed use: Residential use



IIA Objective	Score
IIA1: climate change mitigation	Minor negative (-)
IIA2: travel and air quality	Minor negative (-)
IIA4: health and wellbeing	Minor positive (+)
IIA7: services and facilities	Minor negative (-)
IIA8: economy	Negligible uncertain (0?)
IIA9: biodiversity and geodiversity	Significant negative (--)
IIA10: landscape	Negligible uncertain (0?)
IIA11: historic environment	Negligible uncertain (0?)
IIA12: natural resources	Significant negative (--)
IIA13: water resources	Negligible (0)
IIA14: flood risk	Negligible (0)

IIA objective 1: To minimise the District's contribution to climate change through a reduction of greenhouse gas emissions from all sources and facilitate the aim of carbon neutrality by 2031

Overall effect: Minor negative (-)

Score by criteria: 1a: Major negative (--); 1b: Major positive (++); 1c: Minor negative (-); 1d: Major negative (--); 1e: Major negative (--); 1f: Minor negative (-); 1g: Major positive (++); 1h: Major positive (++); 1i: Minor positive (+)

Justification: The site is not within 1,200m of an NHS GP surgery. It is within 400m of a primary school. It is within 1,000-2,000m of a secondary school. It is not within 1,200m of a town centre. It is not within 800m of a district or local centre. It is within 1,000-2,000m of a railway station. It is within 300m of a bus stop. It is within 300m of open space, open country or registered common land. The site contains no open space, open county or registered common land. The majority of it is within an area where average commuting distance is in 21-40% range for the plan area.

IIA objective 2: To reduce the need to travel by private vehicle in the District and improve air quality

Overall effect: Minor negative (-)

Justification: Appraisal criteria and results are the same as shown under SA objective 1: greenhouse gas emissions.

IIA objective 4: To improve public health and wellbeing and reduce health inequalities in the District

Overall effect: Minor positive (+)

Score by criteria: 4a: Negligible (0); 4b: Negligible (0); 4c: Negligible (0); 4d: Negligible (0); 4e: Major negative (--); 4f: Major positive (++); 4g: Major positive (++)

Justification: The site is not within 500m of an AQMA. The majority of it is within an area where noise levels at night from roads and railways are below 50 dB and the noise levels as recorded for the 16-hour period between 0700 – 2300 are below 55 dB. The site does not lie within a noise contour associated with Southampton Airport. It is not within 400m of a wastewater treatment works or within 250m of a waste management facility. The site is not within 1,200m of an NHS GP surgery. It is within 300m of open space, open country or registered common land. The site contains no open space, open county or registered common land. It is within 200m of a public right of way or cycle path.

IIA objective 7: To ensure essential services and facilities and jobs in the District are accessible

Overall effect: Minor negative (-)

Justification: Appraisal criteria and results are the same as shown under SA objective 1: greenhouse gas emissions.

IIA objective 8: To support the sustainable growth of the District's economy

Overall effect: Negligible uncertain (0?)

Justification: The site is not in existing employment use.

IIA objective 9: To support the District's biodiversity and geodiversity

Overall effect: Significant negative (--)

Score by criteria: 9a: Minor negative (-); 9b: Minor negative (-); 9c: Negligible (0); 9d: Negligible (0); 9e: Negligible (0)

Justification: The site is within a SSSI Impact Risk Zone for 'residential' or 'all planning applications'. It is within 500m of a locally designated wildlife site or ancient woodland. It is not within 200m of a priority habitat. It is not within 100m of a water course. The site does not intersect with a county or local geological site.

IIA objective 10: To conserve and enhance the character and distinctiveness of the District's landscapes.

Overall effect: Negligible uncertain (0?)

Justification: The site has low overall landscape sensitivity.

IIA objective 11: To conserve and enhance the District's historic environment including its setting.

Overall effect: Negligible uncertain (0?)

Justification: The site is rated 'green' for risk of effects on heritage assets.

IIA objective 12: To support the efficient use of the District's resources, including land and minerals

Overall effect: Significant negative (--)

Score by criteria: 12a: Major negative (--); 12b: Minor negative (-); 12c: Negligible (0)

Justification: The majority of the site contains greenfield land. A significant proportion of the site ($\geq 25\%$) is on Grade 3 agricultural land or less than 25% of the site is on Grade 1 or 2 agricultural land. Less than 25% of the site is within a Mineral Safeguarding Area.

IIA objective 13: To protect the quality and quantity of the District's water resource

Overall effect: Negligible (0)

Justification: The site does not fall within Source Protection Zone 1, 2 or 3, within a drinking water safeguard zone (groundwater), or within a drinking water safeguard zone (surface water).

IIA objective 14: To manage and reduce flood risk from all sources

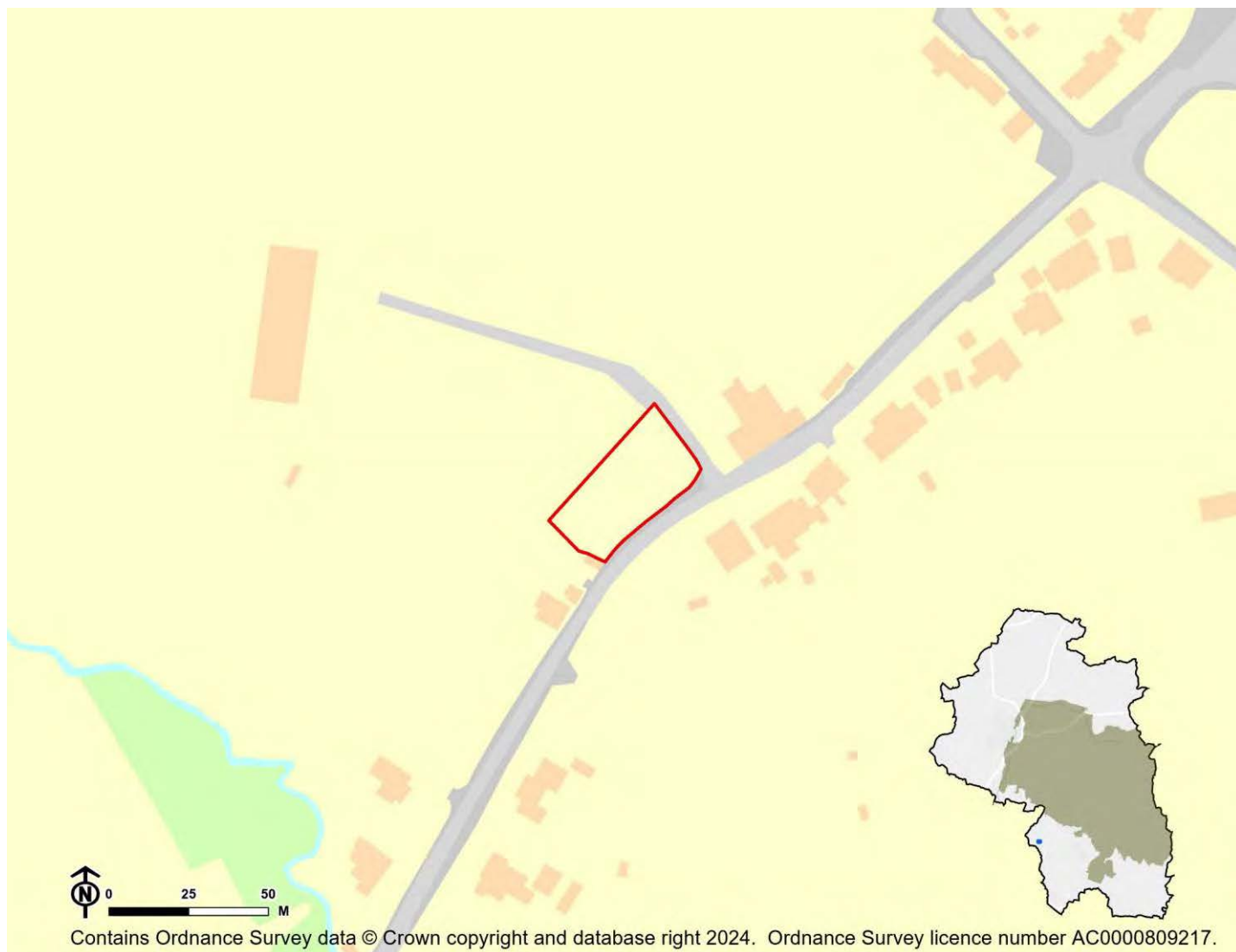
Overall effect: Negligible (0)

Score by criteria: 14a: Negligible (0); 14b: Negligible (0)

Justification: Less than 25% of the site is within flood zone 2 or 3. Less than 25% of the site has a 1 in 100 year or 1 in 30 year risk of surface water flooding.

DU20: Land beside Farmers Home, Heathen Street, Durley - Durley

Proposed use: Residential use



IIA Objective	Score
IIA1: climate change mitigation	Minor negative (-)
IIA2: travel and air quality	Minor negative (-)
IIA4: health and wellbeing	Minor positive (+)
IIA7: services and facilities	Minor negative (-)
IIA8: economy	Negligible uncertain (0?)
IIA9: biodiversity and geodiversity	Significant negative (--)
IIA10: landscape	Negligible uncertain (0?)
IIA11: historic environment	Negligible uncertain (0?)
IIA12: natural resources	Significant negative (--)
IIA13: water resources	Negligible (0)
IIA14: flood risk	Negligible (0)

IIA objective 1: To minimise the District's contribution to climate change through a reduction of greenhouse gas emissions from all sources and facilitate the aim of carbon neutrality by 2031

Overall effect: Minor negative (-)

Score by criteria: 1a: Major negative (--); 1b: Minor negative (-); 1c: Major negative (--); 1d: Major negative (--); 1e: Major negative (--); 1f: Major negative (--); 1g: Minor positive (+); 1h: Major positive (++); 1i: Minor positive (+)

Justification: The site is not within 1,200m of an NHS GP surgery. It is within 801-1,200m of a primary school. It is not within 2,000m of a secondary school. It is not within 1,200m of a town centre. It is not within 800m of a district or local centre. It is not within 2,000m of a railway station. It is within 301-600m of a bus stop. It is within 300m of open space, open country or registered common land. The site contains no open space, open county or registered common land. The majority of it is within an area where average commuting distance is in 21-40% range for the plan area.

IIA objective 2: To reduce the need to travel by private vehicle in the District and improve air quality

Overall effect: Minor negative (-)

Justification: Appraisal criteria and results are the same as shown under SA objective 1: greenhouse gas emissions.

IIA objective 4: To improve public health and wellbeing and reduce health inequalities in the District

Overall effect: Minor positive (+)

Score by criteria: 4a: Negligible (0); 4b: Negligible (0); 4c: Negligible (0); 4d: Negligible (0); 4e: Major negative (--); 4f: Major positive (++); 4g: Major positive (++)

Justification: The site is not within 500m of an AQMA. The majority of it is within an area where noise levels at night from roads and railways are below 50 dB and the noise levels as recorded for the 16-hour period between 0700 – 2300 are below 55 dB. The site does not lie within a noise contour associated with Southampton Airport. It is not within 400m of a wastewater treatment works or within 250m of a waste management facility. The site is not within 1,200m of an NHS GP surgery. It is within 300m of open space, open country or registered common land. The site contains no open space, open county or registered common land. It is within 200m of a public right of way or cycle path.

IIA objective 7: To ensure essential services and facilities and jobs in the District are accessible

Overall effect: Minor negative (-)

Justification: Appraisal criteria and results are the same as shown under SA objective 1: greenhouse gas emissions.

IIA objective 8: To support the sustainable growth of the District's economy

Overall effect: Negligible uncertain (0?)

Justification: The site is not in existing employment use.

IIA objective 9: To support the District's biodiversity and geodiversity

Overall effect: Significant negative (--)

Score by criteria: 9a: Minor negative (-); 9b: Minor negative (-); 9c: Minor negative (-); 9d: Negligible (0); 9e: Negligible (0)

Justification: The site is within a SSSI Impact Risk Zone for 'residential' or 'all planning applications'. It is within 500m of a locally designated wildlife site or ancient woodland. It is within 200m of a priority habitat. It is not within 100m of a water course. The site does not intersect with a county or local geological site.

IIA objective 10: To conserve and enhance the character and distinctiveness of the District's landscapes.

Overall effect: Negligible uncertain (0?)

Justification: The site has low overall landscape sensitivity.

IIA objective 11: To conserve and enhance the District's historic environment including its setting.

Overall effect: Negligible uncertain (0?)

Justification: The site is rated 'green' for risk of effects on heritage assets.

IIA objective 12: To support the efficient use of the District's resources, including land and minerals

Overall effect: Significant negative (--)

Score by criteria: 12a: Major negative (--); 12b: Minor negative (-); 12c: Negligible (0)

Justification: The majority of the site contains greenfield land. A significant proportion of the site ($\geq 25\%$) is on Grade 3 agricultural land or less than 25% of the site is on Grade 1 or 2 agricultural land. Less than 25% of the site is within a Mineral Safeguarding Area.

IIA objective 13: To protect the quality and quantity of the District's water resource

Overall effect: Negligible (0)

Justification: The site does not fall within Source Protection Zone 1, 2 or 3, within a drinking water safeguard zone (groundwater), or within a drinking water safeguard zone (surface water).

IIA objective 14: To manage and reduce flood risk from all sources

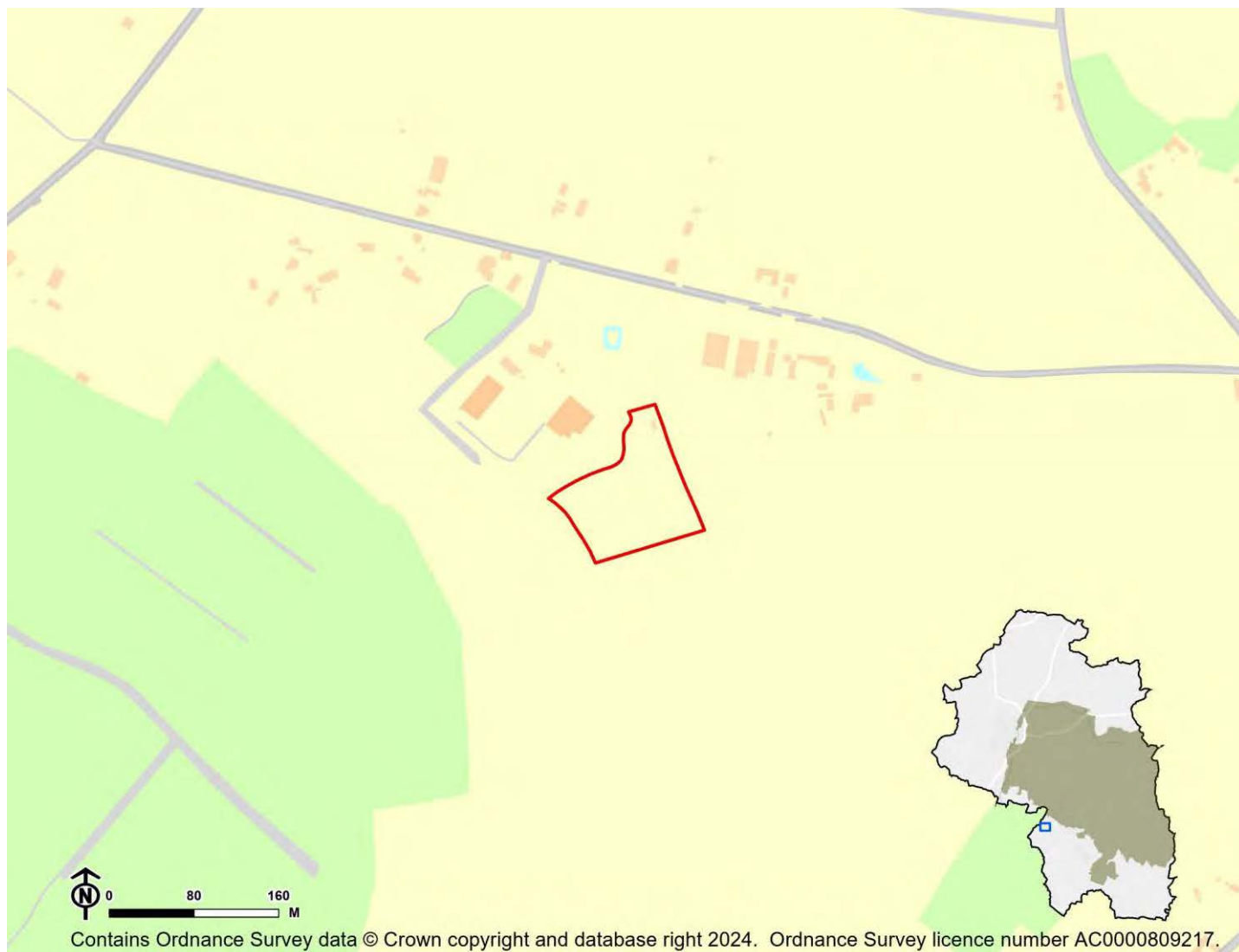
Overall effect: Negligible (0)

Score by criteria: 14a: Negligible (0); 14b: Negligible (0)

Justification: Less than 25% of the site is within flood zone 2 or 3. Less than 25% of the site has a 1 in 100 year or 1 in 30 year risk of surface water flooding.

DU21: Land at Durley Street, Durley Land off Durley Street, Durley - Durley

Proposed use: Residential use



IIA Objective	Score
IIA1: climate change mitigation	Significant negative (--)
IIA2: travel and air quality	Significant negative (--)
IIA4: health and wellbeing	Minor negative (-)
IIA7: services and facilities	Significant negative (--)
IIA8: economy	Negligible uncertain (0?)
IIA9: biodiversity and geodiversity	Significant negative (--)
IIA10: landscape	Minor negative uncertain (-?)
IIA11: historic environment	Negligible uncertain (0?)
IIA12: natural resources	Significant negative (--)
IIA13: water resources	Negligible (0)
IIA14: flood risk	Negligible (0)

IIA objective 1: To minimise the District's contribution to climate change through a reduction of greenhouse gas emissions from all sources and facilitate the aim of carbon neutrality by 2031

Overall effect: Significant negative (--)

Score by criteria: 1a: Major negative (--); 1b: Major negative (--); 1c: Major negative (--); 1d: Major negative (--); 1e: Major negative (--); 1f: Major negative (--); 1g: Minor negative (-); 1h: Minor negative (-); 1i: Minor positive (+)

Justification: The site is not within 1,200m of an NHS GP surgery. It is not within 1,200m of a primary school. It is not within 2,000m of a secondary school. It is not within 1,200m of a town centre. It is not within 800m of a district or local centre. It is not within 2,000m of a railway station. It is within 601-1,000m of a bus stop. It is within 801-1,200m of open space, open country or registered common land. The site contains no open space, open county or registered common land. The majority of it is within an area where average commuting distance is in 21-40% range for the plan area.

IIA objective 2: To reduce the need to travel by private vehicle in the District and improve air quality

Overall effect: Significant negative (--)

Justification: Appraisal criteria and results are the same as shown under SA objective 1: greenhouse gas emissions.

IIA objective 4: To improve public health and wellbeing and reduce health inequalities in the District

Overall effect: Minor negative (-)

Score by criteria: 4a: Negligible (0); 4b: Negligible (0); 4c: Negligible (0); 4d: Negligible (0); 4e: Major negative (--); 4f: Minor negative (-); 4g: Major positive (++)

Justification: The site is not within 500m of an AQMA. The majority of it is within an area where noise levels at night from roads and railways are below 50 dB and the noise levels as recorded for the 16-hour period between 0700 – 2300 are below 55 dB. The site does not lie within a noise contour associated with Southampton Airport. It is not within 400m of a wastewater treatment works or within 250m of a waste management facility. The site is not within 1,200m of an NHS GP surgery. It is within 801-1,200m of open space, open country or registered common land. The site contains no open space, open county or registered common land. It is within 200m of a public right of way or cycle path.

IIA objective 7: To ensure essential services and facilities and jobs in the District are accessible

Overall effect: Significant negative (--)

Justification: Appraisal criteria and results are the same as shown under SA objective 1: greenhouse gas emissions.

IIA objective 8: To support the sustainable growth of the District's economy

Overall effect: Negligible uncertain (0?)

Justification: The site is not in existing employment use.

IIA objective 9: To support the District's biodiversity and geodiversity

Overall effect: Significant negative (--)

Score by criteria: 9a: Minor negative (-); 9b: Minor negative (-); 9c: Minor negative (-); 9d: Negligible (0); 9e: Negligible (0)

Justification: The site is within a SSSI Impact Risk Zone for 'residential' or 'all planning applications'. It is within 500m of a locally designated wildlife site or ancient woodland. It is within 200m of a priority habitat. It is not within 100m of a water course. The site does not intersect with a county or local geological site.

IIA objective 10: To conserve and enhance the character and distinctiveness of the District's landscapes.

Overall effect: Minor negative uncertain (-?)

Justification: The site has medium or higher overall landscape sensitivity

IIA objective 11: To conserve and enhance the District's historic environment including its setting.

Overall effect: Negligible uncertain (0?)

Justification: The site is rated 'green' for risk of effects on heritage assets.

IIA objective 12: To support the efficient use of the District's resources, including land and minerals

Overall effect: Significant negative (--)

Score by criteria: 12a: Major negative (--); 12b: Minor negative (-); 12c: Negligible (0)

Justification: The majority of the site contains greenfield land. A significant proportion of the site ($\geq 25\%$) is on Grade 3 agricultural land or less than 25% of the site is on Grade 1 or 2 agricultural land. Less than 25% of the site is within a Mineral Safeguarding Area.

IIA objective 13: To protect the quality and quantity of the District's water resource

Overall effect: Negligible (0)

Justification: The site does not fall within Source Protection Zone 1, 2 or 3, within a drinking water safeguard zone (groundwater), or within a drinking water safeguard zone (surface water).

IIA objective 14: To manage and reduce flood risk from all sources

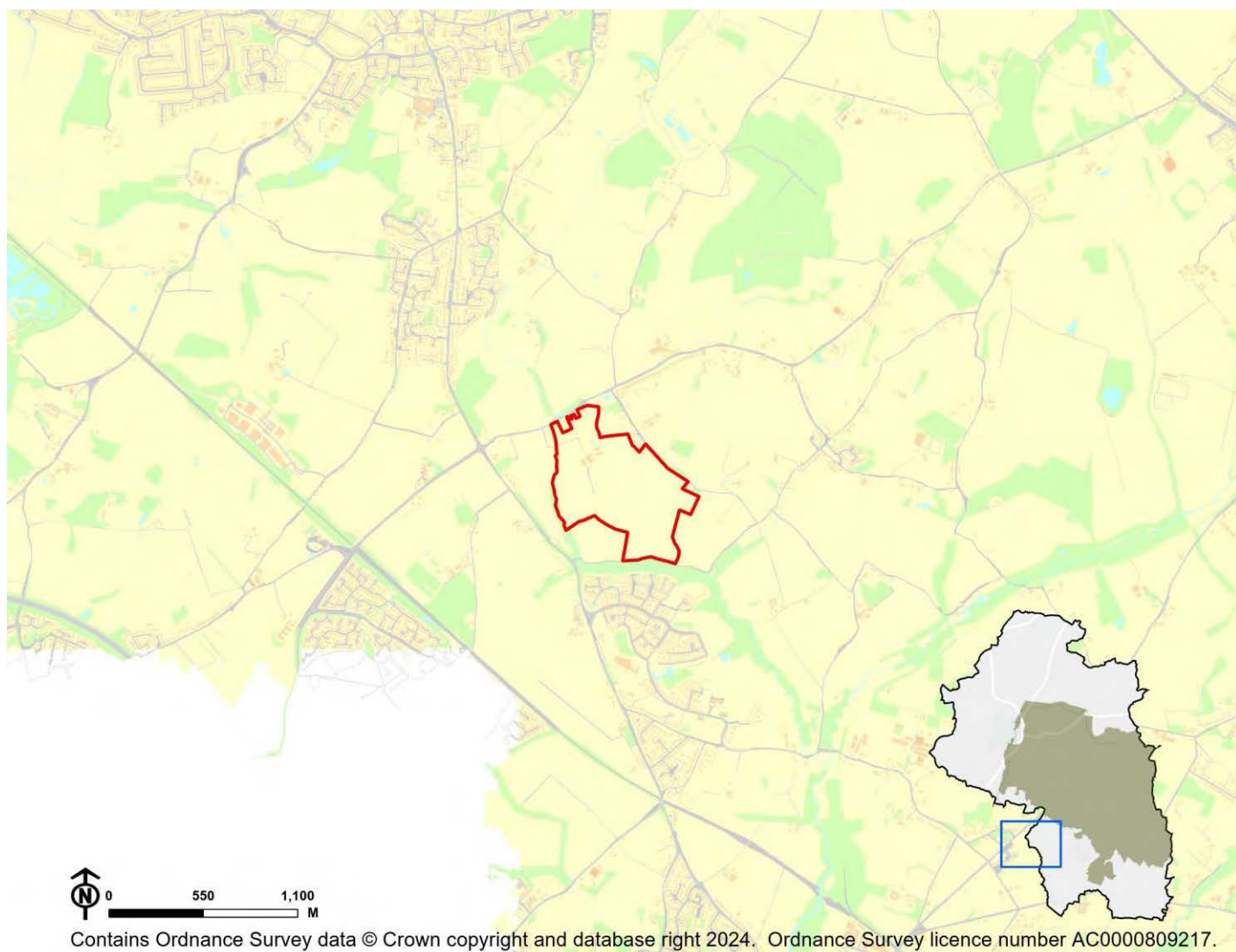
Overall effect: Negligible (0)

Score by criteria: 14a: Negligible (0); 14b: Negligible (0)

Justification: Less than 25% of the site is within flood zone 2 or 3. Less than 25% of the site has a 1 in 100 year or 1 in 30 year risk of surface water flooding.

DU22: Land at Snakemore Farm, Botley - Durley

Proposed use: Residential use



IIA Objective	Score
IIA1: climate change mitigation	Minor negative (-)
IIA2: travel and air quality	Minor negative (-)
IIA4: health and wellbeing	Minor positive (+)
IIA7: services and facilities	Minor negative (-)
IIA8: economy	Negligible uncertain (0?)
IIA9: biodiversity and geodiversity	Significant negative (--)
IIA10: landscape	Minor negative uncertain (-?)
IIA11: historic environment	Negligible uncertain (0?)
IIA12: natural resources	Significant negative (--)
IIA13: water resources	Negligible (0)
IIA14: flood risk	Negligible (0)

IIA objective 1: To minimise the District's contribution to climate change through a reduction of greenhouse gas emissions from all sources and facilitate the aim of carbon neutrality by 2031

Overall effect: Minor negative (-)

Score by criteria: 1a: Major negative (--); 1b: Minor positive (+); 1c: Minor negative (-); 1d: Major negative (--); 1e: Major negative (--); 1f: Minor positive (+); 1g: Major positive (++); 1h: Minor positive (+); 1i: Minor positive (+)

Justification: The site is not within 1,200m of an NHS GP surgery. It is within 401-800m of a primary school. It is within 1,000-2,000m of a secondary school. It is not within 1,200m of a town centre. It is not within 800m of a district or local centre. It is within 501-1,000m of a railway station. It is within 300m of a bus stop. It is within 301-800m of open space, open country or registered common land. The site contains no open space, open county or registered common land. The majority of it is within an area where average commuting distance is in 21-40% range for the plan area.

IIA objective 2: To reduce the need to travel by private vehicle in the District and improve air quality

Overall effect: Minor negative (-)

Justification: Appraisal criteria and results are the same as shown under SA objective 1: greenhouse gas emissions.

IIA objective 4: To improve public health and wellbeing and reduce health inequalities in the District

Overall effect: Minor positive (+)

Score by criteria: 4a: Negligible (0); 4b: Negligible (0); 4c: Negligible (0); 4d: Negligible (0); 4e: Major negative (--); 4f: Minor positive (+); 4g: Major positive (++)

Justification: The site is not within 500m of an AQMA. The majority of it is within an area where noise levels at night from roads and railways are below 50 dB and the noise levels as recorded for the 16-hour period between 0700 – 2300 are below 55 dB. The site does not lie within a noise contour associated with Southampton Airport. It is not within 400m of a wastewater treatment works or within 250m of a waste management facility. The site is not within 1,200m of an NHS GP surgery. It is within 301-800m of open space, open country or registered common land. The site contains no open space, open county or registered common land. It is within 200m of a public right of way or cycle path.

IIA objective 7: To ensure essential services and facilities and jobs in the District are accessible

Overall effect: Minor negative (-)

Justification: Appraisal criteria and results are the same as shown under SA objective 1: greenhouse gas emissions.

IIA objective 8: To support the sustainable growth of the District's economy

Overall effect: Negligible uncertain (0?)

Justification: The site is not in existing employment use.

IIA objective 9: To support the District's biodiversity and geodiversity

Overall effect: Significant negative (--)

Score by criteria: 9a: Minor negative (-); 9b: Major negative (--); 9c: Major negative (--); 9d: Minor negative (-); 9e: Negligible (0)

Justification: The site is within a SSSI Impact Risk Zone for 'residential' or 'all planning applications'. It is within a locally designated wildlife site or ancient woodland. It is within a priority habitat. It is within 100m of a water course. The site does not intersect with a county or local geological site.

IIA objective 10: To conserve and enhance the character and distinctiveness of the District's landscapes.

Overall effect: Minor negative uncertain (-?)

Justification: The site has medium or higher overall landscape sensitivity

IIA objective 11: To conserve and enhance the District's historic environment including its setting.

Overall effect: Negligible uncertain (0?)

Justification: The site is rated 'green' for risk of effects on heritage assets.

IIA objective 12: To support the efficient use of the District's resources, including land and minerals

Overall effect: Significant negative (--)

Score by criteria: 12a: Major negative (--); 12b: Major negative (--); 12c: Negligible (0)

Justification: The majority of the site contains greenfield land. A significant proportion of the site (>=25%) is on Grade 1 or 2 agricultural land. Less than 25% of the site is within a Mineral Safeguarding Area.

IIA objective 13: To protect the quality and quantity of the District's water resource

Overall effect: Negligible (0)

Justification: The site does not fall within Source Protection Zone 1, 2 or 3, within a drinking water safeguard zone (groundwater), or within a drinking water safeguard zone (surface water).

IIA objective 14: To manage and reduce flood risk from all sources

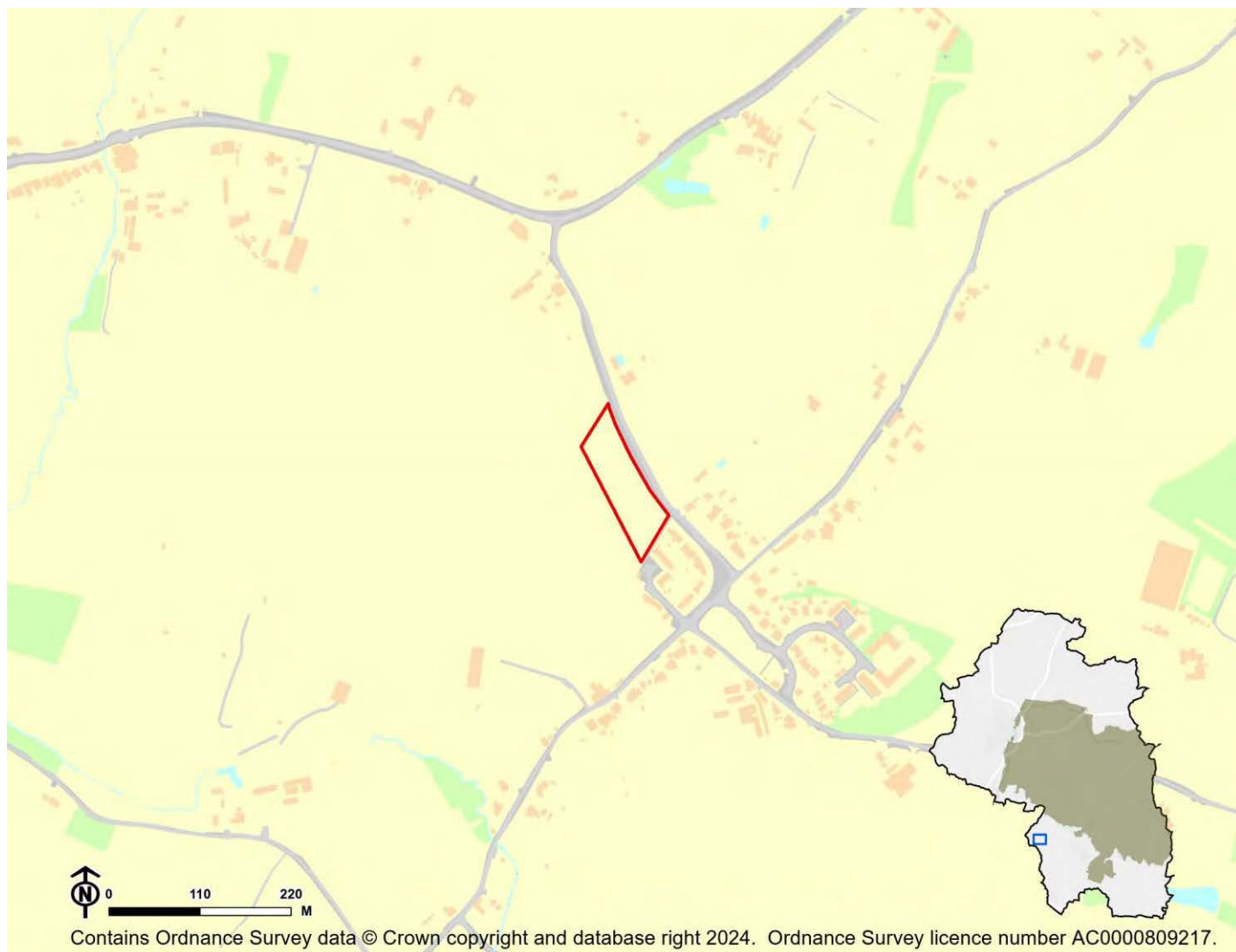
Overall effect: Negligible (0)

Score by criteria: 14a: Negligible (0); 14b: Negligible (0)

Justification: Less than 25% of the site is within flood zone 2 or 3. Less than 25% of the site has a 1 in 100 year or 1 in 30 year risk of surface water flooding.

DU23: Land west of Parsonage Lane - Durley

Proposed use: Mixed use



IIA Objective	Score
IIA1: climate change mitigation	Minor negative (-)
IIA2: travel and air quality	Minor negative (-)
IIA4: health and wellbeing	Minor positive (+)
IIA7: services and facilities	Minor negative (-)
IIA8: economy	Negligible uncertain (0?)
IIA9: biodiversity and geodiversity	Significant negative (--)
IIA10: landscape	Minor negative uncertain (-?)
IIA11: historic environment	Negligible uncertain (0?)
IIA12: natural resources	Significant negative (--)
IIA13: water resources	Negligible (0)
IIA14: flood risk	Negligible (0)

IIA objective 1: To minimise the District's contribution to climate change through a reduction of greenhouse gas emissions from all sources and facilitate the aim of carbon neutrality by 2031

Overall effect: Minor negative (-)

Score by criteria: 1a: Major negative (--); 1b: Minor positive (+); 1c: Major negative (--); 1d: Major negative (--); 1e: Major negative (--); 1f: Major negative (--); 1g: Major positive (++); 1h: Major positive (++); 1i: Minor positive (+)

Justification: The site is not within 1,200m of an NHS GP surgery. It is within 401-800m of a primary school. It is not within 2,000m of a secondary school. It is not within 1,200m of a town centre. It is not within 800m of a district or local centre. It is not within 2,000m of a railway station. It is within 300m of a bus stop. It is within 300m of open space, open country or registered common land. The site contains no open space, open county or registered common land. The majority of it is within an area where average commuting distance is in 21-40% range for the plan area.

IIA objective 2: To reduce the need to travel by private vehicle in the District and improve air quality

Overall effect: Minor negative (-)

Justification: Appraisal criteria and results are the same as shown under SA objective 1: greenhouse gas emissions.

IIA objective 4: To improve public health and wellbeing and reduce health inequalities in the District

Overall effect: Minor positive (+)

Score by criteria: 4a: Negligible (0); 4b: Negligible (0); 4c: Negligible (0); 4d: Negligible (0); 4e: Major negative (--); 4f: Major positive (++); 4g: Major positive (++)

Justification: The site is not within 500m of an AQMA. The majority of it is within an area where noise levels at night from roads and railways are below 50 dB and the noise levels as recorded for the 16-hour period between 0700 – 2300 are below 55 dB. The site does not lie within a noise contour associated with Southampton Airport. It is not within 400m of a wastewater treatment works or within 250m of a waste management facility. The site is not within 1,200m of an NHS GP surgery. It is within 300m of open space, open country or registered common land. The site contains no open space, open county or registered common land. It is within 200m of a public right of way or cycle path.

IIA objective 7: To ensure essential services and facilities and jobs in the District are accessible

Overall effect: Minor negative (-)

Justification: Appraisal criteria and results are the same as shown under SA objective 1: greenhouse gas emissions.

IIA objective 8: To support the sustainable growth of the District's economy

Overall effect: Negligible uncertain (0?)

Justification: The site is not in existing employment use.

IIA objective 9: To support the District's biodiversity and geodiversity

Overall effect: Significant negative (--)

Score by criteria: 9a: Minor negative (-); 9b: Minor negative (-); 9c: Minor negative (-); 9d: Negligible (0); 9e: Negligible (0)

Justification: The site is within a SSSI Impact Risk Zone for 'residential' or 'all planning applications'. It is within 500m of a locally designated wildlife site or ancient woodland. It is within 200m of a priority habitat. It is not within 100m of a water course. The site does not intersect with a county or local geological site.

IIA objective 10: To conserve and enhance the character and distinctiveness of the District's landscapes.

Overall effect: Minor negative uncertain (-?)

Justification: The site has medium or higher overall landscape sensitivity

IIA objective 11: To conserve and enhance the District's historic environment including its setting.

Overall effect: Negligible uncertain (0?)

Justification: The site is rated 'green' for risk of effects on heritage assets.

IIA objective 12: To support the efficient use of the District's resources, including land and minerals

Overall effect: Significant negative (--)

Score by criteria: 12a: Major negative (--); 12b: Minor negative (-); 12c: Negligible (0)

Justification: The majority of the site contains greenfield land. A significant proportion of the site ($\geq 25\%$) is on Grade 3 agricultural land or less than 25% of the site is on Grade 1 or 2 agricultural land. Less than 25% of the site is within a Mineral Safeguarding Area.

IIA objective 13: To protect the quality and quantity of the District's water resource

Overall effect: Negligible (0)

Justification: The site does not fall within Source Protection Zone 1, 2 or 3, within a drinking water safeguard zone (groundwater), or within a drinking water safeguard zone (surface water).

IIA objective 14: To manage and reduce flood risk from all sources

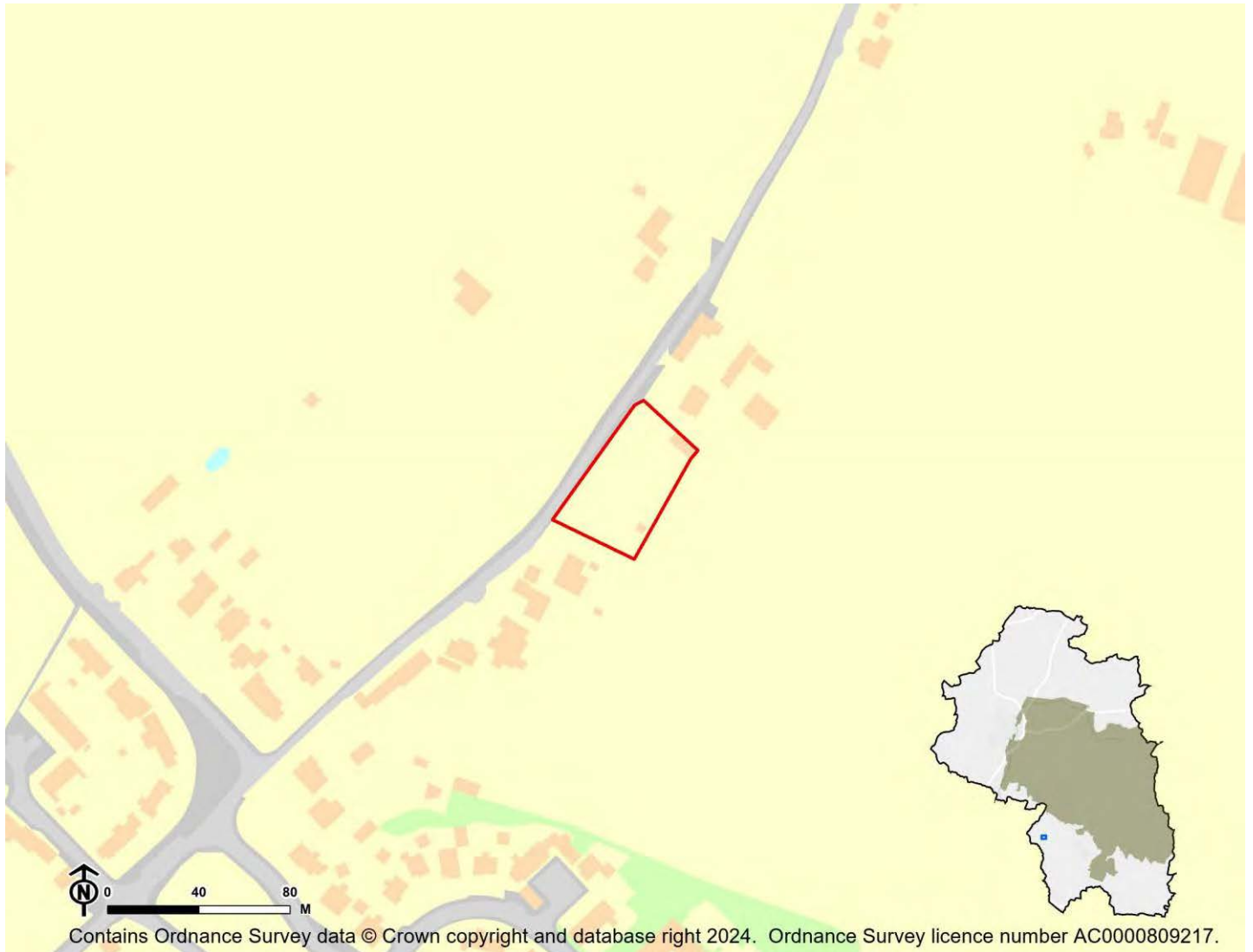
Overall effect: Negligible (0)

Score by criteria: 14a: Negligible (0); 14b: Negligible (0)

Justification: Less than 25% of the site is within flood zone 2 or 3. Less than 25% of the site has a 1 in 100 year or 1 in 30 year risk of surface water flooding.

DU24: Land North of The Nook - Durley

Proposed use: Mixed use



IIA Objective	Score
IIA1: climate change mitigation	Minor negative (-)
IIA2: travel and air quality	Minor negative (-)
IIA4: health and wellbeing	Minor positive (+)
IIA7: services and facilities	Minor negative (-)
IIA8: economy	Negligible uncertain (0?)
IIA9: biodiversity and geodiversity	Significant negative (--)
IIA10: landscape	Negligible uncertain (0?)
IIA11: historic environment	Negligible uncertain (0?)
IIA12: natural resources	Significant negative (--)
IIA13: water resources	Negligible (0)
IIA14: flood risk	Negligible (0)

IIA objective 1: To minimise the District's contribution to climate change through a reduction of greenhouse gas emissions from all sources and facilitate the aim of carbon neutrality by 2031

Overall effect: Minor negative (-)

Score by criteria: 1a: Major negative (--); 1b: Minor negative (-); 1c: Major negative (--); 1d: Major negative (--); 1e: Major negative (--); 1f: Major negative (--); 1g: Minor positive (+); 1h: Major positive (++); 1i: Minor positive (+)

Justification: The site is not within 1,200m of an NHS GP surgery. It is within 801-1,200m of a primary school. It is not within 2,000m of a secondary school. It is not within 1,200m of a town centre. It is not within 800m of a district or local centre. It is not within 2,000m of a railway station. It is within 301-600m of a bus stop. It is within 300m of open space, open country or registered common land. The site contains no open space, open county or registered common land. The majority of it is within an area where average commuting distance is in 21-40% range for the plan area.

IIA objective 2: To reduce the need to travel by private vehicle in the District and improve air quality

Overall effect: Minor negative (-)

Justification: Appraisal criteria and results are the same as shown under SA objective 1: greenhouse gas emissions.

IIA objective 4: To improve public health and wellbeing and reduce health inequalities in the District

Overall effect: Minor positive (+)

Score by criteria: 4a: Negligible (0); 4b: Negligible (0); 4c: Negligible (0); 4d: Negligible (0); 4e: Major negative (--); 4f: Major positive (++); 4g: Major positive (++)

Justification: The site is not within 500m of an AQMA. The majority of it is within an area where noise levels at night from roads and railways are below 50 dB and the noise levels as recorded for the 16-hour period between 0700 – 2300 are below 55 dB. The site does not lie within a noise contour associated with Southampton Airport. It is not within 400m of a wastewater treatment works or within 250m of a waste management facility. The site is not within 1,200m of an NHS GP surgery. It is within 300m of open space, open country or registered common land. The site contains no open space, open county or registered common land. It is within 200m of a public right of way or cycle path.

IIA objective 7: To ensure essential services and facilities and jobs in the District are accessible

Overall effect: Minor negative (-)

Justification: Appraisal criteria and results are the same as shown under SA objective 1: greenhouse gas emissions.

IIA objective 8: To support the sustainable growth of the District's economy

Overall effect: Negligible uncertain (0?)

Justification: The site is not in existing employment use.

IIA objective 9: To support the District's biodiversity and geodiversity

Overall effect: Significant negative (--)

Score by criteria: 9a: Minor negative (-); 9b: Minor negative (-); 9c: Negligible (0); 9d: Negligible (0); 9e: Negligible (0)

Justification: The site is within a SSSI Impact Risk Zone for 'residential' or 'all planning applications'. It is within 500m of a locally designated wildlife site or ancient woodland. It is not within 200m of a priority habitat. It is not within 100m of a water course. The site does not intersect with a county or local geological site.

IIA objective 10: To conserve and enhance the character and distinctiveness of the District's landscapes.

Overall effect: Negligible uncertain (0?)

Justification: The site has low overall landscape sensitivity.

IIA objective 11: To conserve and enhance the District's historic environment including its setting.

Overall effect: Negligible uncertain (0?)

Justification: The site is rated 'green' for risk of effects on heritage assets.

IIA objective 12: To support the efficient use of the District's resources, including land and minerals

Overall effect: Significant negative (--)

Score by criteria: 12a: Major negative (--); 12b: Minor negative (-); 12c: Minor negative (-)

Justification: The majority of the site contains greenfield land. A significant proportion of the site ($\geq 25\%$) is on Grade 3 agricultural land or less than 25% of the site is on Grade 1 or 2 agricultural land. A significant proportion of the site ($\geq 25\%$) is within a Mineral Safeguarding Area.

IIA objective 13: To protect the quality and quantity of the District's water resource

Overall effect: Negligible (0)

Justification: The site does not fall within Source Protection Zone 1, 2 or 3, within a drinking water safeguard zone (groundwater), or within a drinking water safeguard zone (surface water).

IIA objective 14: To manage and reduce flood risk from all sources

Overall effect: Negligible (0)

Score by criteria: 14a: Negligible (0); 14b: Negligible (0)

Justification: Less than 25% of the site is within flood zone 2 or 3. Less than 25% of the site has a 1 in 100 year or 1 in 30 year risk of surface water flooding.

DU25: Land at cracklewood, gregory lane Durley - Durley

Proposed use: Residential use



IIA Objective	Score
IIA1: climate change mitigation	Significant negative (--)
IIA2: travel and air quality	Significant negative (--)
IIA4: health and wellbeing	Minor positive (+)
IIA7: services and facilities	Significant negative (--)
IIA8: economy	Negligible uncertain (0?)
IIA9: biodiversity and geodiversity	Significant negative (--)
IIA10: landscape	Negligible uncertain (0?)
IIA11: historic environment	Negligible uncertain (0?)
IIA12: natural resources	Significant negative (--)
IIA13: water resources	Negligible (0)
IIA14: flood risk	Negligible (0)

IIA objective 1: To minimise the District's contribution to climate change through a reduction of greenhouse gas emissions from all sources and facilitate the aim of carbon neutrality by 2031

Overall effect: Significant negative (--)

Score by criteria: 1a: Major negative (--); 1b: Major negative (--); 1c: Major negative (--); 1d: Major negative (--); 1e: Major negative (--); 1f: Major negative (--); 1g: Major negative (--); 1h: Minor positive (+); 1i: Minor positive (+)

Justification: The site is not within 1,200m of an NHS GP surgery. It is not within 1,200m of a primary school. It is not within 2,000m of a secondary school. It is not within 1,200m of a town centre. It is not within 800m of a district or local centre. It is not within 2,000m of a railway station. It is not within 1,000m of a bus stop. It is within 301-800m of open space, open country or registered common land. The site contains no open space, open county or registered common land. The majority of it is within an area where average commuting distance is in 21-40% range for the plan area.

IIA objective 2: To reduce the need to travel by private vehicle in the District and improve air quality

Overall effect: Significant negative (--)

Justification: Appraisal criteria and results are the same as shown under SA objective 1: greenhouse gas emissions.

IIA objective 4: To improve public health and wellbeing and reduce health inequalities in the District

Overall effect: Minor positive (+)

Score by criteria: 4a: Negligible (0); 4b: Negligible (0); 4c: Negligible (0); 4d: Negligible (0); 4e: Major negative (--); 4f: Minor positive (+); 4g: Major positive (++)

Justification: The site is not within 500m of an AQMA. The majority of it is within an area where noise levels at night from roads and railways are below 50 dB and the noise levels as recorded for the 16-hour period between 0700 – 2300 are below 55 dB. The site does not lie within a noise contour associated with Southampton Airport. It is not within 400m of a wastewater treatment works or within 250m of a waste management facility. The site is not within 1,200m of an NHS GP surgery. It is within 301-800m of open space, open country or registered common land. The site contains no open space, open county or registered common land. It is within 200m of a public right of way or cycle path.

IIA objective 7: To ensure essential services and facilities and jobs in the District are accessible

Overall effect: Significant negative (--)

Justification: Appraisal criteria and results are the same as shown under SA objective 1: greenhouse gas emissions.

IIA objective 8: To support the sustainable growth of the District's economy

Overall effect: Negligible uncertain (0?)

Justification: The site is not in existing employment use.

IIA objective 9: To support the District's biodiversity and geodiversity

Overall effect: Significant negative (--)

Score by criteria: 9a: Minor negative (-); 9b: Minor negative (-); 9c: Minor negative (-); 9d: Negligible (0); 9e: Negligible (0)

Justification: The site is within a SSSI Impact Risk Zone for 'residential' or 'all planning applications'. It is within 500m of a locally designated wildlife site or ancient woodland. It is within 200m of a priority habitat. It is not within 100m of a water course. The site does not intersect with a county or local geological site.

IIA objective 10: To conserve and enhance the character and distinctiveness of the District's landscapes.

Overall effect: Negligible uncertain (0?)

Justification: The site has low overall landscape sensitivity.

IIA objective 11: To conserve and enhance the District's historic environment including its setting.

Overall effect: Negligible uncertain (0?)

Justification: The site is rated 'green' for risk of effects on heritage assets.

IIA objective 12: To support the efficient use of the District's resources, including land and minerals

Overall effect: Significant negative (--)

Score by criteria: 12a: Major negative (--); 12b: Major negative (--); 12c: Minor negative (-)

Justification: The majority of the site contains greenfield land. A significant proportion of the site ($\geq 25\%$) is on Grade 1 or 2 agricultural land. A significant proportion of the site ($\geq 25\%$) is within a Mineral Safeguarding Area.

IIA objective 13: To protect the quality and quantity of the District's water resource

Overall effect: Negligible (0)

Justification: The site does not fall within Source Protection Zone 1, 2 or 3, within a drinking water safeguard zone (groundwater), or within a drinking water safeguard zone (surface water).

IIA objective 14: To manage and reduce flood risk from all sources

Overall effect: Negligible (0)

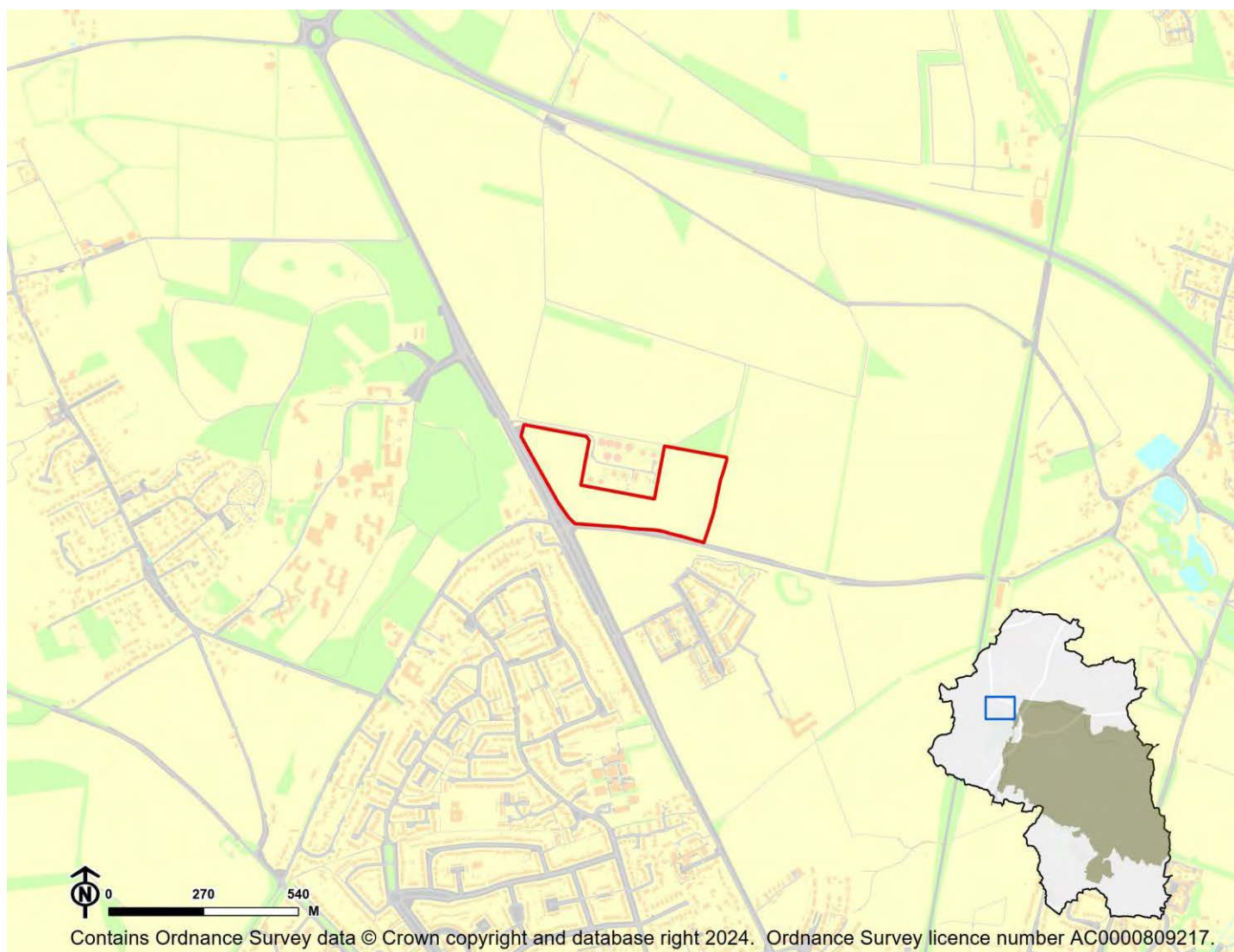
Score by criteria: 14a: Negligible (0); 14b: Negligible (0)

Justification: Less than 25% of the site is within flood zone 2 or 3. Less than 25% of the site has a 1 in 100 year or 1 in 30 year risk of surface water flooding.

Headbourne Worthy

HW01: Land North of Wellhouse Lane, Winchester - Headbourne Worthy

Proposed use: Residential use



IIA Objective	Score
IIA1: climate change mitigation	Minor negative (-)
IIA2: travel and air quality	Minor negative (-)
IIA4: health and wellbeing	Negligible (0)
IIA7: services and facilities	Minor negative (-)
IIA8: economy	Negligible uncertain (0?)
IIA9: biodiversity and geodiversity	Significant negative (--)
IIA10: landscape	Negligible uncertain (0?)
IIA11: historic environment	Negligible uncertain (0?)
IIA12: natural resources	Significant negative (--)
IIA13: water resources	Negligible (0)
IIA14: flood risk	Negligible (0)

IIA objective 1: To minimise the District's contribution to climate change through a reduction of greenhouse gas emissions from all sources and facilitate the aim of carbon neutrality by 2031

Overall effect: Minor negative (-)

Score by criteria: 1a: Major negative (--); 1b: Minor positive (+); 1c: Minor positive (+); 1d: Major negative (--); 1e: Major negative (--); 1f: Major negative (--); 1g: Major positive (++); 1h: Major positive (++); 1i: Minor negative (-)

Justification: The site is not within 1,200m of an NHS GP surgery. It is within 401-800m of a primary school. It is within 501-1,000m of a secondary school. It is not within 1,200m of a town centre. It is not within 800m of a district or local centre. It is not within 2,000m of a railway station. It is within 300m of a bus stop. It is within 300m of open space, open country or registered common land. The site contains no open space, open county or registered common land. The majority of it is within an area where average commuting distance is in 61-80% range for the plan area.

IIA objective 2: To reduce the need to travel by private vehicle in the District and improve air quality

Overall effect: Minor negative (-)

Justification: Appraisal criteria and results are the same as shown under SA objective 1: greenhouse gas emissions.

IIA objective 4: To improve public health and wellbeing and reduce health inequalities in the District

Overall effect: Negligible (0)

Score by criteria: 4a: Negligible (0); 4b: Negligible (0); 4c: Negligible (0); 4d: Major negative (--); 4e: Major negative (--); 4f: Major positive (++); 4g: Major positive (++)

Justification: The site is not within 500m of an AQMA. The majority of it is within an area where noise levels at night from roads and railways are below 50 dB and the noise levels as recorded for the 16-hour period between 0700 – 2300 are below 55 dB. The site does not lie within a noise contour associated with Southampton Airport. It is within 400m of a wastewater treatment works or within 250m of a waste management facility. The site is not within 1,200m of an NHS GP surgery. It is within 300m of open space, open country or registered common land. The site contains no open space, open county or registered common land. It is within 200m of a public right of way or cycle path.

IIA objective 7: To ensure essential services and facilities and jobs in the District are accessible

Overall effect: Minor negative (-)

Justification: Appraisal criteria and results are the same as shown under SA objective 1: greenhouse gas emissions.

IIA objective 8: To support the sustainable growth of the District's economy

Overall effect: Negligible uncertain (0?)

Justification: The site is not in existing employment use.

IIA objective 9: To support the District's biodiversity and geodiversity

Overall effect: Significant negative (--)

Score by criteria: 9a: Minor negative (-); 9b: Minor negative (-); 9c: Minor negative (-); 9d: Negligible (0); 9e: Negligible (0)

Justification: The site is within a SSSI Impact Risk Zone for 'residential' or 'all planning applications'. It is within 500m of a locally designated wildlife site or ancient woodland. It is within 200m of a priority habitat. It is not within 100m of a water course. The site does not intersect with a county or local geological site.

IIA objective 10: To conserve and enhance the character and distinctiveness of the District's landscapes.

Overall effect: Negligible uncertain (0?)

Justification: The site has low overall landscape sensitivity.

IIA objective 11: To conserve and enhance the District's historic environment including its setting.

Overall effect: Negligible uncertain (0?)

Justification: The site is rated 'green' for risk of effects on heritage assets.

IIA objective 12: To support the efficient use of the District's resources, including land and minerals

Overall effect: Significant negative (--)

Score by criteria: 12a: Major negative (--); 12b: Minor negative (-); 12c: Negligible (0)

Justification: The majority of the site contains greenfield land. A significant proportion of the site ($\geq 25\%$) is on Grade 3 agricultural land or less than 25% of the site is on Grade 1 or 2 agricultural land. Less than 25% of the site is within a Mineral Safeguarding Area.

IIA objective 13: To protect the quality and quantity of the District's water resource

Overall effect: Negligible (0)

Justification: The site does not fall within Source Protection Zone 1, 2 or 3, within a drinking water safeguard zone (groundwater), or within a drinking water safeguard zone (surface water).

IIA objective 14: To manage and reduce flood risk from all sources

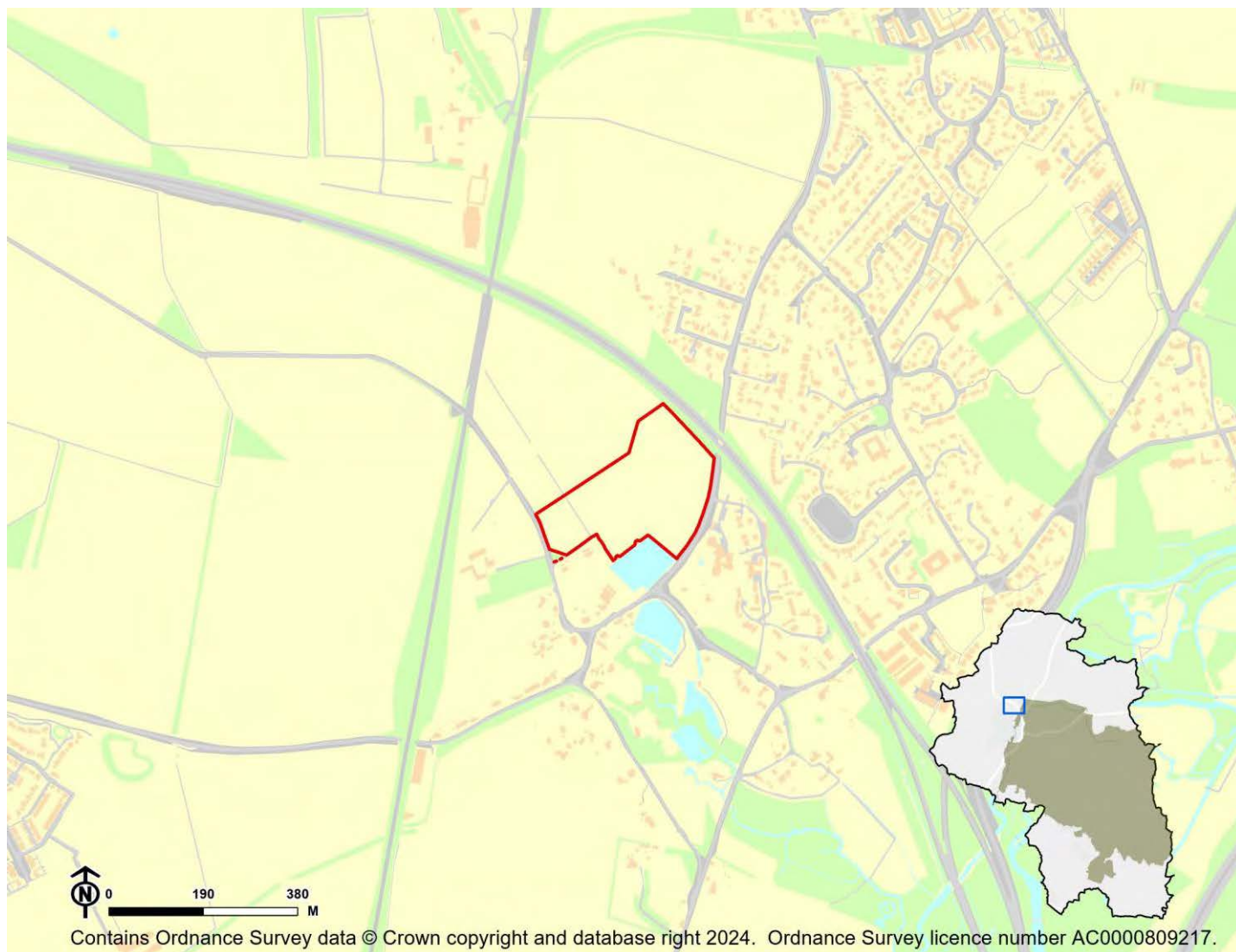
Overall effect: Negligible (0)

Score by criteria: 14a: Negligible (0); 14b: Negligible (0)

Justification: Less than 25% of the site is within flood zone 2 or 3. Less than 25% of the site has a 1 in 100 year or 1 in 30 year risk of surface water flooding.

HW02: Land to the west of Springvale Road - Headbourne Worthy

Proposed use: Residential use



IIA Objective	Score
IIA1: climate change mitigation	Minor negative (-)
IIA2: travel and air quality	Minor negative (-)
IIA4: health and wellbeing	Negligible (0)
IIA7: services and facilities	Minor negative (-)
IIA8: economy	Negligible uncertain (0?)
IIA9: biodiversity and geodiversity	Significant negative (--)
IIA10: landscape	Minor negative uncertain (-?)
IIA11: historic environment	Negligible uncertain (0?)
IIA12: natural resources	Significant negative (--)
IIA13: water resources	Significant negative (--)
IIA14: flood risk	Negligible (0)

IIA objective 1: To minimise the District's contribution to climate change through a reduction of greenhouse gas emissions from all sources and facilitate the aim of carbon neutrality by 2031

Overall effect: Minor negative (-)

Score by criteria: 1a: Major negative (--); 1b: Minor positive (+); 1c: Minor negative (-); 1d: Major negative (--); 1e: Minor negative (-); 1f: Major negative (--); 1g: Minor positive (+); 1h: Major positive (++); 1i: Minor negative (-)

Justification: The site is not within 1,200m of an NHS GP surgery. It is within 401-800m of a primary school. It is within 1,000-2,000m of a secondary school. It is not within 1,200m of a town centre. It is within 401-800m of a district or local centre. It is not within 2,000m of a railway station. It is within 301-600m of a bus stop. It is within 300m of open space, open country or registered common land. The site contains no open space, open county or registered common land. The majority of it is within an area where average commuting distance is in 61-80% range for the plan area.

IIA objective 2: To reduce the need to travel by private vehicle in the District and improve air quality

Overall effect: Minor negative (-)

Justification: Appraisal criteria and results are the same as shown under SA objective 1: greenhouse gas emissions.

IIA objective 4: To improve public health and wellbeing and reduce health inequalities in the District

Overall effect: Negligible (0)

Score by criteria: 4a: Negligible (0); 4b: Major negative (--); 4c: Negligible (0); 4d: Negligible (0); 4e: Major negative (--); 4f: Major positive (++); 4g: Major positive (++)

Justification: The site is not within 500m of an AQMA. The majority of it is within an area where noise levels at night from roads and railways are above 55 dB or the noise levels as recorded for the 16-hour period between 0700 – 2300 are above 60 dB. The site does not lie within a noise contour associated with Southampton Airport. It is not within 400m of a wastewater treatment works or within 250m of a waste management facility. The site is not within 1,200m of an NHS GP surgery. It is within 300m of open space, open country or registered common land. The site contains no open space, open county or registered common land. It is within 200m of a public right of way or cycle path.

IIA objective 7: To ensure essential services and facilities and jobs in the District are accessible

Overall effect: Minor negative (-)

Justification: Appraisal criteria and results are the same as shown under SA objective 1: greenhouse gas emissions.

IIA objective 8: To support the sustainable growth of the District's economy

Overall effect: Negligible uncertain (0?)

Justification: The site is not in existing employment use.

IIA objective 9: To support the District's biodiversity and geodiversity

Overall effect: Significant negative (--)

Score by criteria: 9a: Minor negative (-); 9b: Minor negative (-); 9c: Minor negative (-); 9d: Negligible (0); 9e: Negligible (0)

Justification: The site is within a SSSI Impact Risk Zone for 'residential' or 'all planning applications'. It is within 500m of a locally designated wildlife site or ancient woodland. It is within 200m of a priority habitat. It is not within 100m of a water course. The site does not intersect with a county or local geological site.

IIA objective 10: To conserve and enhance the character and distinctiveness of the District's landscapes.

Overall effect: Minor negative uncertain (-?)

Justification: The site has medium or higher overall landscape sensitivity

IIA objective 11: To conserve and enhance the District's historic environment including its setting.

Overall effect: Negligible uncertain (0?)

Justification: The site is rated 'green' for risk of effects on heritage assets.

IIA objective 12: To support the efficient use of the District's resources, including land and minerals

Overall effect: Significant negative (--)

Score by criteria: 12a: Major negative (--); 12b: Minor negative (-); 12c: Minor negative (-)

Justification: The majority of the site contains greenfield land. A significant proportion of the site ($\geq 25\%$) is on Grade 3 agricultural land or less than 25% of the site is on Grade 1 or 2 agricultural land. A significant proportion of the site ($\geq 25\%$) is within a Mineral Safeguarding Area.

IIA objective 13: To protect the quality and quantity of the District's water resource

Overall effect: Significant negative (--)

Justification: The site falls within a Source Protection Zone 1.

IIA objective 14: To manage and reduce flood risk from all sources

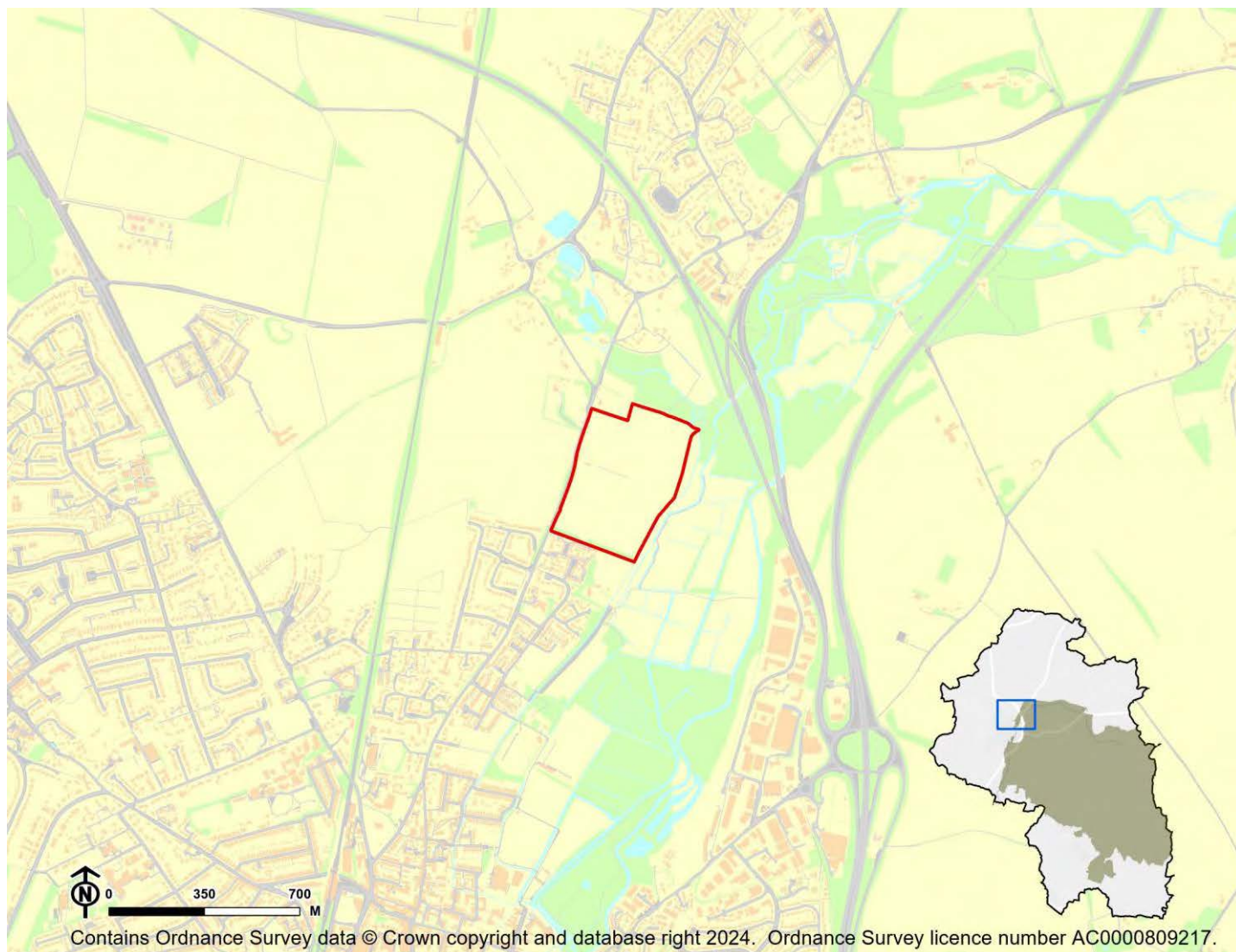
Overall effect: Negligible (0)

Score by criteria: 14a: Negligible (0); 14b: Negligible (0)

Justification: Less than 25% of the site is within flood zone 2 or 3. Less than 25% of the site has a 1 in 100 year or 1 in 30 year risk of surface water flooding.

HW03: Pudding Farm, Worthy Road - Headbourne Worthy

Proposed use: Residential use



IIA Objective	Score
IIA1: climate change mitigation	Minor negative (-)
IIA2: travel and air quality	Minor negative (-)
IIA4: health and wellbeing	Negligible (0)
IIA7: services and facilities	Minor negative (-)
IIA8: economy	Negligible uncertain (0?)
IIA9: biodiversity and geodiversity	Significant negative (--)
IIA10: landscape	Minor negative uncertain (-?)
IIA11: historic environment	Negligible uncertain (0?)
IIA12: natural resources	Significant negative (--)
IIA13: water resources	Negligible (0)
IIA14: flood risk	Negligible (0)

IIA objective 1: To minimise the District's contribution to climate change through a reduction of greenhouse gas emissions from all sources and facilitate the aim of carbon neutrality by 2031

Overall effect: Minor negative (-)

Score by criteria: 1a: Major negative (--); 1b: Minor negative (-); 1c: Minor negative (-); 1d: Major negative (--); 1e: Minor negative (-); 1f: Minor negative (-); 1g: Major positive (++); 1h: Major positive (++); 1i: Minor negative (-)

Justification: The site is not within 1,200m of an NHS GP surgery. It is within 801-1,200m of a primary school. It is within 1,000-2,000m of a secondary school. It is not within 1,200m of a town centre. It is within 401-800m of a district or local centre. It is within 1,000-2,000m of a railway station. It is within 300m of a bus stop. It is within 300m of open space, open country or registered common land. The site contains no open space, open county or registered common land. The majority of it is within an area where average commuting distance is in 61-80% range for the plan area.

IIA objective 2: To reduce the need to travel by private vehicle in the District and improve air quality

Overall effect: Minor negative (-)

Justification: Appraisal criteria and results are the same as shown under SA objective 1: greenhouse gas emissions.

IIA objective 4: To improve public health and wellbeing and reduce health inequalities in the District

Overall effect: Negligible (0)

Score by criteria: 4a: Negligible (0); 4b: Major negative (--); 4c: Negligible (0); 4d: Negligible (0); 4e: Major negative (--); 4f: Major positive (++); 4g: Major positive (++)

Justification: The site is not within 500m of an AQMA. The majority of it is within an area where noise levels at night from roads and railways are above 55 dB or the noise levels as recorded for the 16-hour period between 0700 – 2300 are above 60 dB. The site does not lie within a noise contour associated with Southampton Airport. It is not within 400m of a wastewater treatment works or within 250m of a waste management facility. The site is not within 1,200m of an NHS GP surgery. It is within 300m of open space, open country or registered common land. The site contains no open space, open county or registered common land. It is within 200m of a public right of way or cycle path.

IIA objective 7: To ensure essential services and facilities and jobs in the District are accessible

Overall effect: Minor negative (-)

Justification: Appraisal criteria and results are the same as shown under SA objective 1: greenhouse gas emissions.

IIA objective 8: To support the sustainable growth of the District's economy

Overall effect: Negligible uncertain (0?)

Justification: The site is not in existing employment use.

IIA objective 9: To support the District's biodiversity and geodiversity

Overall effect: Significant negative (--)

Score by criteria: 9a: Minor negative (-); 9b: Minor negative (-); 9c: Minor negative (-); 9d: Minor negative (-); 9e: Negligible (0)

Justification: The site is within a SSSI Impact Risk Zone for 'residential' or 'all planning applications'. It is within 500m of a locally designated wildlife site or ancient woodland. It is within 200m of a priority habitat. It is within 100m of a water course. The site does not intersect with a county or local geological site.

IIA objective 10: To conserve and enhance the character and distinctiveness of the District's landscapes.

Overall effect: Minor negative uncertain (-?)

Justification: The site has medium or higher overall landscape sensitivity

IIA objective 11: To conserve and enhance the District's historic environment including its setting.

Overall effect: Negligible uncertain (0?)

Justification: The site is rated 'green' for risk of effects on heritage assets.

IIA objective 12: To support the efficient use of the District's resources, including land and minerals

Overall effect: Significant negative (--)

Score by criteria: 12a: Major negative (--); 12b: Minor negative (-); 12c: Minor negative (-)

Justification: The majority of the site contains greenfield land. A significant proportion of the site ($\geq 25\%$) is on Grade 3 agricultural land or less than 25% of the site is on Grade 1 or 2 agricultural land. A significant proportion of the site ($\geq 25\%$) is within a Mineral Safeguarding Area.

IIA objective 13: To protect the quality and quantity of the District's water resource

Overall effect: Negligible (0)

Justification: The site does not fall within Source Protection Zone 1, 2 or 3, within a drinking water safeguard zone (groundwater), or within a drinking water safeguard zone (surface water).

IIA objective 14: To manage and reduce flood risk from all sources

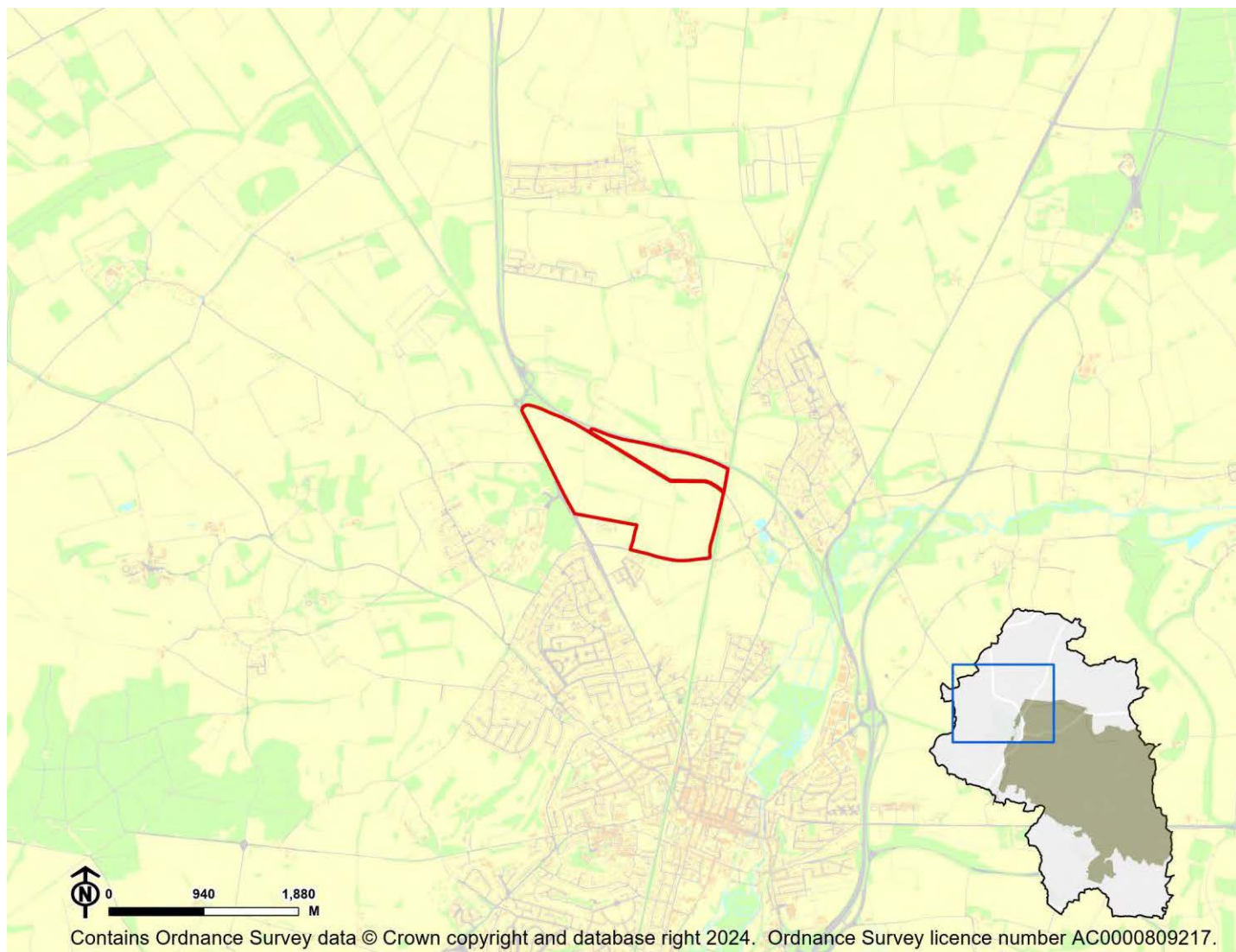
Overall effect: Negligible (0)

Score by criteria: 14a: Negligible (0); 14b: Negligible (0)

Justification: Less than 25% of the site is within flood zone 2 or 3. Less than 25% of the site has a 1 in 100 year or 1 in 30 year risk of surface water flooding.

HW05: Land North of Wellhouse Lane - Headbourne Worthy

Proposed use: Residential use



IIA Objective	Score
IIA1: climate change mitigation	Minor negative (-)
IIA2: travel and air quality	Minor negative (-)
IIA4: health and wellbeing	Minor negative (-)
IIA7: services and facilities	Minor negative (-)
IIA8: economy	Negligible uncertain (0?)
IIA9: biodiversity and geodiversity	Significant negative (--)
IIA10: landscape	Minor negative uncertain (-?)
IIA11: historic environment	Negligible uncertain (0?)
IIA12: natural resources	Significant negative (--)
IIA13: water resources	Significant negative (--)
IIA14: flood risk	Negligible (0)

IIA objective 1: To minimise the District's contribution to climate change through a reduction of greenhouse gas emissions from all sources and facilitate the aim of carbon neutrality by 2031

Overall effect: Minor negative (-)

Score by criteria: 1a: Major negative (--); 1b: Minor positive (+); 1c: Minor positive (+); 1d: Major negative (--); 1e: Major negative (--); 1f: Major negative (--); 1g: Major positive (++); 1h: Major positive (++); 1i: Minor negative (-)

Justification: The site is not within 1,200m of an NHS GP surgery. It is within 401-800m of a primary school. It is within 501-1,000m of a secondary school. It is not within 1,200m of a town centre. It is not within 800m of a district or local centre. It is not within 2,000m of a railway station. It is within 300m of a bus stop. It is within 300m of open space, open country or registered common land. The site contains no open space, open county or registered common land. The majority of it is within an area where average commuting distance is in 61-80% range for the plan area.

IIA objective 2: To reduce the need to travel by private vehicle in the District and improve air quality

Overall effect: Minor negative (-)

Justification: Appraisal criteria and results are the same as shown under SA objective 1: greenhouse gas emissions.

IIA objective 4: To improve public health and wellbeing and reduce health inequalities in the District

Overall effect: Minor negative (-)

Score by criteria: 4a: Negligible (0); 4b: Minor negative (-); 4c: Negligible (0); 4d: Major negative (--); 4e: Major negative (--); 4f: Major positive (++); 4g: Major positive (++)

Justification: The site is not within 500m of an AQMA. The majority of it is within an area where noise levels at night from roads and railways are above 50 dB or the noise levels as recorded for the 16-hour period between 0700 – 2300 are above 55 dB. The site does not lie within a noise contour associated with Southampton Airport. It is within 400m of a wastewater treatment works or within 250m of a waste management facility. The site is not within 1,200m of an NHS GP surgery. It is within 300m of open space, open country or registered common land. The site contains no open space, open county or registered common land. It is within 200m of a public right of way or cycle path.

IIA objective 7: To ensure essential services and facilities and jobs in the District are accessible

Overall effect: Minor negative (-)

Justification: Appraisal criteria and results are the same as shown under SA objective 1: greenhouse gas emissions.

IIA objective 8: To support the sustainable growth of the District's economy

Overall effect: Negligible uncertain (0?)

Justification: The site is not in existing employment use.

IIA objective 9: To support the District's biodiversity and geodiversity

Overall effect: Significant negative (--)

Score by criteria: 9a: Minor negative (-); 9b: Minor negative (-); 9c: Minor negative (-); 9d: Negligible (0); 9e: Negligible (0)

Justification: The site is within a SSSI Impact Risk Zone for 'residential' or 'all planning applications'. It is within 500m of a locally designated wildlife site or ancient woodland. It is within 200m of a priority habitat. It is not within 100m of a water course. The site does not intersect with a county or local geological site.

IIA objective 10: To conserve and enhance the character and distinctiveness of the District's landscapes.

Overall effect: Minor negative uncertain (-?)

Justification: The site has medium or higher overall landscape sensitivity

IIA objective 11: To conserve and enhance the District's historic environment including its setting.

Overall effect: Negligible uncertain (0?)

Justification: The site is rated 'green' for risk of effects on heritage assets.

IIA objective 12: To support the efficient use of the District's resources, including land and minerals

Overall effect: Significant negative (--)

Score by criteria: 12a: Major negative (--); 12b: Minor negative (-); 12c: Negligible (0)

Justification: The majority of the site contains greenfield land. A significant proportion of the site ($\geq 25\%$) is on Grade 3 agricultural land or less than 25% of the site is on Grade 1 or 2 agricultural land. Less than 25% of the site is within a Mineral Safeguarding Area.

IIA objective 13: To protect the quality and quantity of the District's water resource

Overall effect: Significant negative (--)

Justification: The site falls within a Source Protection Zone 1.

IIA objective 14: To manage and reduce flood risk from all sources

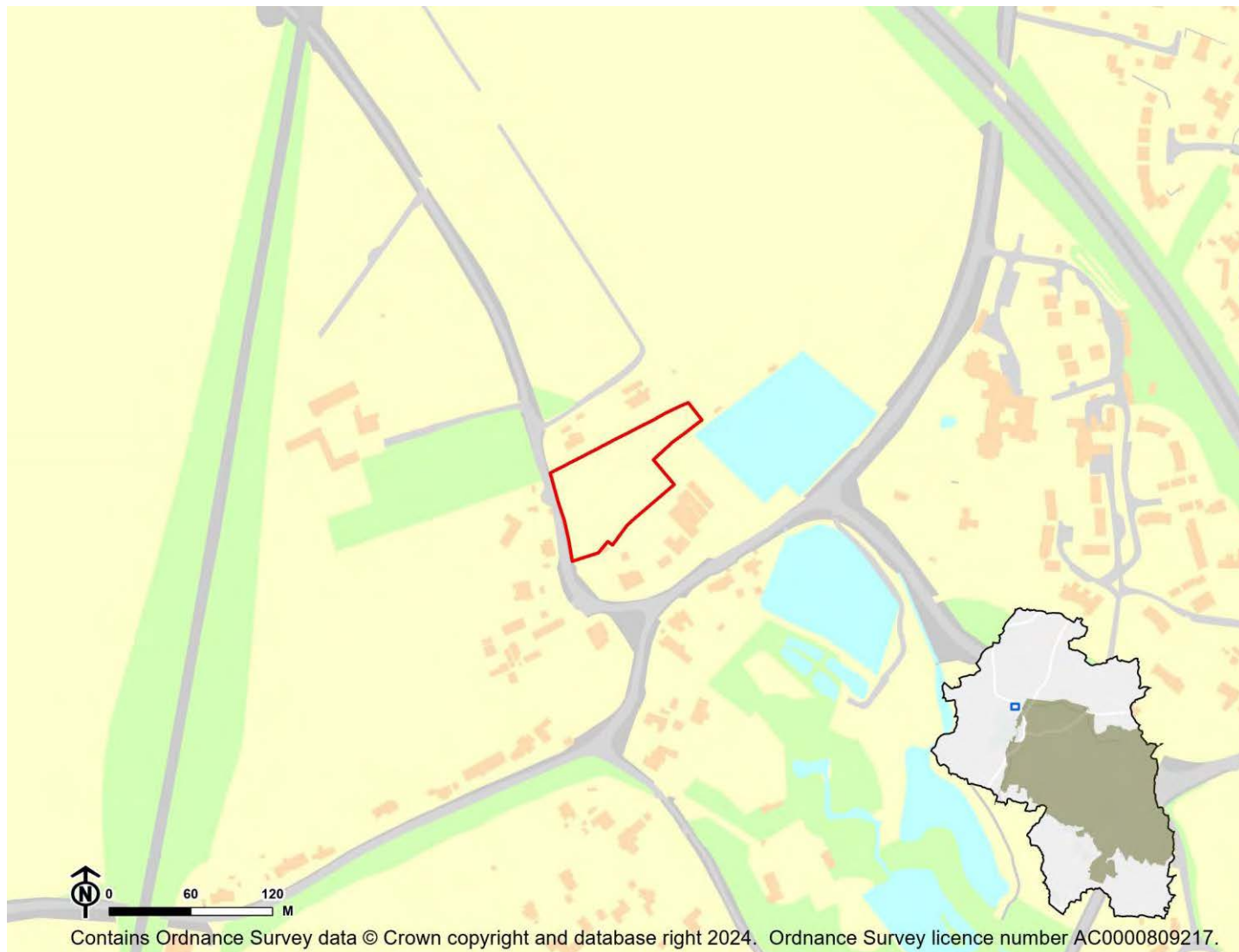
Overall effect: Negligible (0)

Score by criteria: 14a: Negligible (0); 14b: Negligible (0)

Justification: Less than 25% of the site is within flood zone 2 or 3. Less than 25% of the site has a 1 in 100 year or 1 in 30 year risk of surface water flooding.

HW07: Land East of Down Farm Lane, Headbourne Worthy - Headbourne Worthy

Proposed use: Residential use



IIA Objective	Score
IIA1: climate change mitigation	Minor negative (-)
IIA2: travel and air quality	Minor negative (-)
IIA4: health and wellbeing	Minor positive (+)
IIA7: services and facilities	Minor negative (-)
IIA8: economy	Negligible uncertain (0?)
IIA9: biodiversity and geodiversity	Significant negative (--)
IIA10: landscape	Negligible uncertain (0?)
IIA11: historic environment	Negligible uncertain (0?)
IIA12: natural resources	Significant negative (--)
IIA13: water resources	Significant negative (--)
IIA14: flood risk	Negligible (0)

IIA objective 1: To minimise the District's contribution to climate change through a reduction of greenhouse gas emissions from all sources and facilitate the aim of carbon neutrality by 2031

Overall effect: Minor negative (-)

Score by criteria: 1a: Major negative (--); 1b: Minor negative (-); 1c: Minor negative (-); 1d: Major negative (--); 1e: Minor negative (-); 1f: Major negative (--); 1g: Minor positive (+); 1h: Major positive (++); 1i: Minor negative (-)

Justification: The site is not within 1,200m of an NHS GP surgery. It is within 801-1,200m of a primary school. It is within 1,000-2,000m of a secondary school. It is not within 1,200m of a town centre. It is within 401-800m of a district or local centre. It is not within 2,000m of a railway station. It is within 301-600m of a bus stop. It is within 300m of open space, open country or registered common land. The site contains no open space, open county or registered common land. The majority of it is within an area where average commuting distance is in 61-80% range for the plan area.

IIA objective 2: To reduce the need to travel by private vehicle in the District and improve air quality

Overall effect: Minor negative (-)

Justification: Appraisal criteria and results are the same as shown under SA objective 1: greenhouse gas emissions.

IIA objective 4: To improve public health and wellbeing and reduce health inequalities in the District

Overall effect: Minor positive (+)

Score by criteria: 4a: Negligible (0); 4b: Minor negative (-); 4c: Negligible (0); 4d: Negligible (0); 4e: Major negative (--); 4f: Major positive (++); 4g: Major positive (++)

Justification: The site is not within 500m of an AQMA. The majority of it is within an area where noise levels at night from roads and railways are above 50 dB or the noise levels as recorded for the 16-hour period between 0700 – 2300 are above 55 dB. The site does not lie within a noise contour associated with Southampton Airport. It is not within 400m of a wastewater treatment works or within 250m of a waste management facility. The site is not within 1,200m of an NHS GP surgery. It is within 300m of open space, open country or registered common land. The site contains no open space, open county or registered common land. It is within 200m of a public right of way or cycle path.

IIA objective 7: To ensure essential services and facilities and jobs in the District are accessible

Overall effect: Minor negative (-)

Justification: Appraisal criteria and results are the same as shown under SA objective 1: greenhouse gas emissions.

IIA objective 8: To support the sustainable growth of the District's economy

Overall effect: Negligible uncertain (0?)

Justification: The site is not in existing employment use.

IIA objective 9: To support the District's biodiversity and geodiversity

Overall effect: Significant negative (--)

Score by criteria: 9a: Minor negative (-); 9b: Minor negative (-); 9c: Minor negative (-); 9d: Negligible (0); 9e: Negligible (0)

Justification: The site is within a SSSI Impact Risk Zone for 'residential' or 'all planning applications'. It is within 500m of a locally designated wildlife site or ancient woodland. It is within 200m of a priority habitat. It is not within 100m of a water course. The site does not intersect with a county or local geological site.

IIA objective 10: To conserve and enhance the character and distinctiveness of the District's landscapes.

Overall effect: Negligible uncertain (0?)

Justification: The site has low overall landscape sensitivity.

IIA objective 11: To conserve and enhance the District's historic environment including its setting.

Overall effect: Negligible uncertain (0?)

Justification: The site is rated 'green' for risk of effects on heritage assets.

IIA objective 12: To support the efficient use of the District's resources, including land and minerals

Overall effect: Significant negative (--)

Score by criteria: 12a: Major negative (--); 12b: Minor negative (-); 12c: Negligible (0)

Justification: The majority of the site contains greenfield land. A significant proportion of the site ($\geq 25\%$) is on Grade 3 agricultural land or less than 25% of the site is on Grade 1 or 2 agricultural land. Less than 25% of the site is within a Mineral Safeguarding Area.

IIA objective 13: To protect the quality and quantity of the District's water resource

Overall effect: Significant negative (--)

Justification: The site falls within a Source Protection Zone 1.

IIA objective 14: To manage and reduce flood risk from all sources

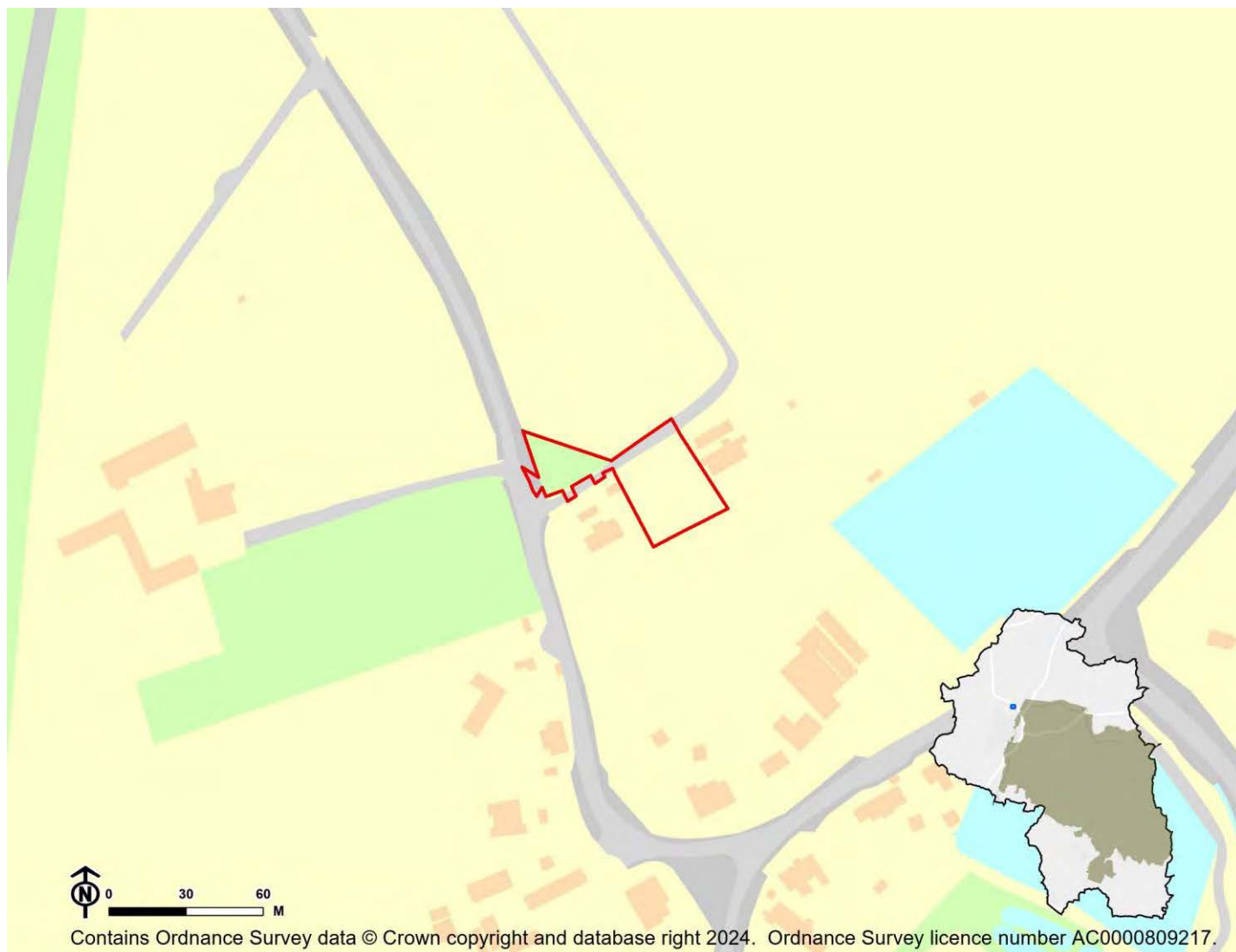
Overall effect: Negligible (0)

Score by criteria: 14a: Negligible (0); 14b: Negligible (0)

Justification: Less than 25% of the site is within flood zone 2 or 3. Less than 25% of the site has a 1 in 100 year or 1 in 30 year risk of surface water flooding.

HW08: Land adjacent to Vokes Cottages, Down Farm Lane, Headbourne Worthy - Headbourne Worthy

Proposed use: Residential use



IIA Objective	Score
IIA1: climate change mitigation	Minor negative (-)
IIA2: travel and air quality	Minor negative (-)
IIA4: health and wellbeing	Minor positive (+)
IIA7: services and facilities	Minor negative (-)
IIA8: economy	Negligible uncertain (0?)
IIA9: biodiversity and geodiversity	Significant negative (--)
IIA10: landscape	Negligible uncertain (0?)
IIA11: historic environment	Negligible uncertain (0?)
IIA12: natural resources	Significant negative (--)
IIA13: water resources	Significant negative (--)
IIA14: flood risk	Negligible (0)

IIA objective 1: To minimise the District's contribution to climate change through a reduction of greenhouse gas emissions from all sources and facilitate the aim of carbon neutrality by 2031

Overall effect: Minor negative (-)

Score by criteria: 1a: Major negative (--); 1b: Minor negative (-); 1c: Minor negative (-); 1d: Major negative (--); 1e: Minor negative (-); 1f: Major negative (--); 1g: Minor positive (+); 1h: Major positive (++); 1i: Minor negative (-)

Justification: The site is not within 1,200m of an NHS GP surgery. It is within 801-1,200m of a primary school. It is within 1,000-2,000m of a secondary school. It is not within 1,200m of a town centre. It is within 401-800m of a district or local centre. It is not within 2,000m of a railway station. It is within 301-600m of a bus stop. It is within 300m of open space, open country or registered common land. The site contains no open space, open country or registered common land. The majority of it is within an area where average commuting distance is in 61-80% range for the plan area.

IIA objective 2: To reduce the need to travel by private vehicle in the District and improve air quality

Overall effect: Minor negative (-)

Justification: Appraisal criteria and results are the same as shown under SA objective 1: greenhouse gas emissions.

IIA objective 4: To improve public health and wellbeing and reduce health inequalities in the District

Overall effect: Minor positive (+)

Score by criteria: 4a: Negligible (0); 4b: Minor negative (-); 4c: Negligible (0); 4d: Negligible (0); 4e: Major negative (--); 4f: Major positive (++); 4g: Major positive (++)

Justification: The site is not within 500m of an AQMA. The majority of it is within an area where noise levels at night from roads and railways are above 50 dB or the noise levels as recorded for the 16-hour period between 0700 – 2300 are above 55 dB. The site does not lie within a noise contour associated with Southampton Airport. It is not within 400m of a wastewater treatment works or within 250m of a waste management facility. The site is not within 1,200m of an NHS GP surgery. It is within 300m of open space, open country or registered common land. The site contains no open space, open country or registered common land. It is within 200m of a public right of way or cycle path.

IIA objective 7: To ensure essential services and facilities and jobs in the District are accessible

Overall effect: Minor negative (-)

Justification: Appraisal criteria and results are the same as shown under SA objective 1: greenhouse gas emissions.

IIA objective 8: To support the sustainable growth of the District's economy

Overall effect: Negligible uncertain (0?)

Justification: The site is not in existing employment use.

IIA objective 9: To support the District's biodiversity and geodiversity

Overall effect: Significant negative (--)

Score by criteria: 9a: Minor negative (-); 9b: Minor negative (-); 9c: Minor negative (-); 9d: Negligible (0); 9e: Negligible (0)

Justification: The site is within a SSSI Impact Risk Zone for 'residential' or 'all planning applications'. It is within 500m of a locally designated wildlife site or ancient woodland. It is within 200m of a priority habitat. It is not within 100m of a water course. The site does not intersect with a county or local geological site.

IIA objective 10: To conserve and enhance the character and distinctiveness of the District's landscapes.

Overall effect: Negligible uncertain (0?)

Justification: The site has low overall landscape sensitivity.

IIA objective 11: To conserve and enhance the District's historic environment including its setting.

Overall effect: Negligible uncertain (0?)

Justification: The site is rated 'green' for risk of effects on heritage assets.

IIA objective 12: To support the efficient use of the District's resources, including land and minerals

Overall effect: Significant negative (--)

Score by criteria: 12a: Major negative (--); 12b: Minor negative (-); 12c: Negligible (0)

Justification: The majority of the site contains greenfield land. A significant proportion of the site ($\geq 25\%$) is on Grade 3 agricultural land or less than 25% of the site is on Grade 1 or 2 agricultural land. Less than 25% of the site is within a Mineral Safeguarding Area.

IIA objective 13: To protect the quality and quantity of the District's water resource

Overall effect: Significant negative (--)

Justification: The site falls within a Source Protection Zone 1.

IIA objective 14: To manage and reduce flood risk from all sources

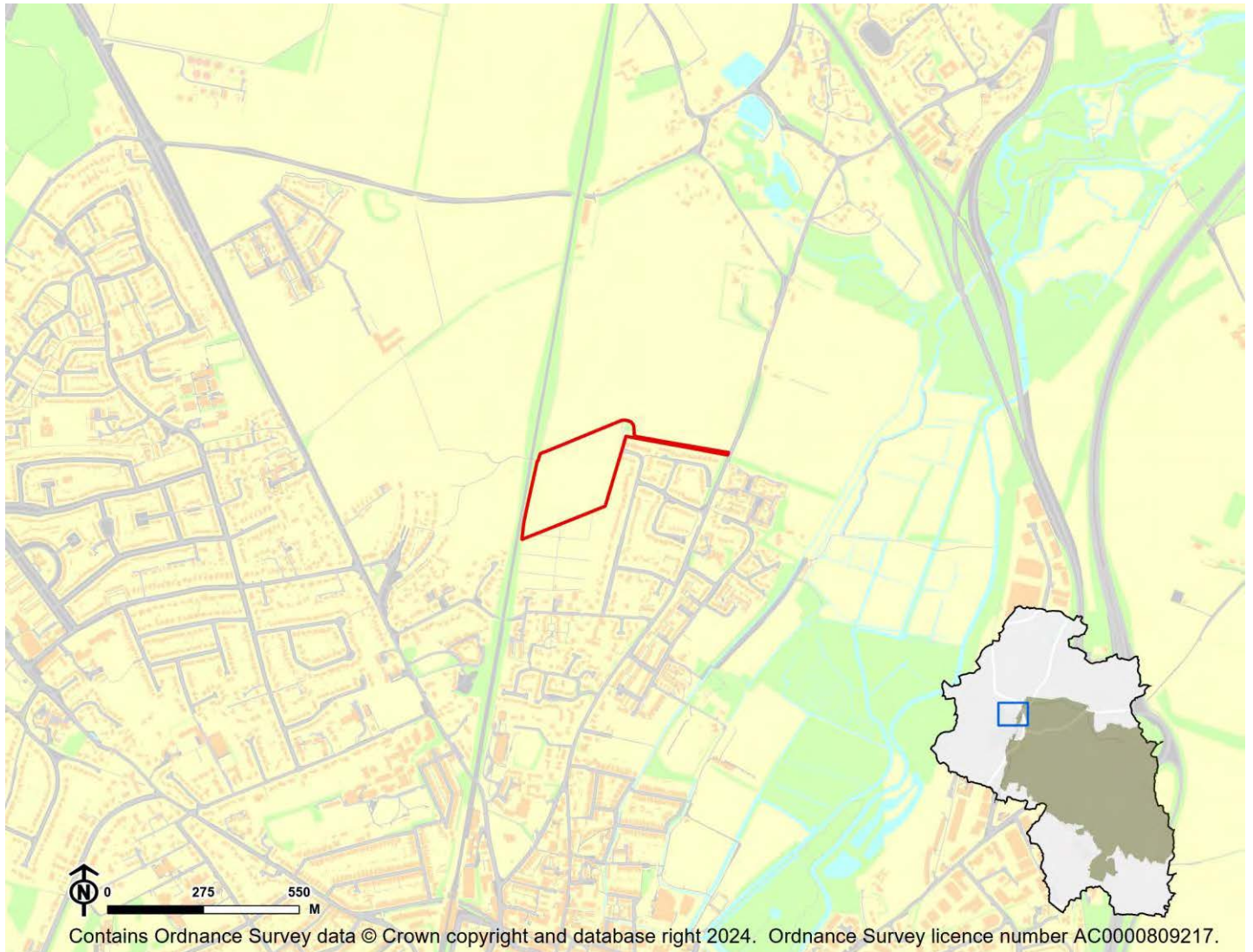
Overall effect: Negligible (0)

Score by criteria: 14a: Negligible (0); 14b: Negligible (0)

Justification: Less than 25% of the site is within flood zone 2 or 3. Less than 25% of the site has a 1 in 100 year or 1 in 30 year risk of surface water flooding.

HW09: Land off Courtenay Road, Winchester - Headbourne Worthy

Proposed use: Residential use



IIA Objective	Score
IIA1: climate change mitigation	Minor negative (-)
IIA2: travel and air quality	Minor negative (-)
IIA4: health and wellbeing	Minor negative (-)
IIA7: services and facilities	Minor negative (-)
IIA8: economy	Negligible uncertain (0?)
IIA9: biodiversity and geodiversity	Minor negative (-)
IIA10: landscape	Minor negative uncertain (-?)
IIA11: historic environment	Negligible uncertain (0?)
IIA12: natural resources	Significant negative (--)
IIA13: water resources	Negligible (0)
IIA14: flood risk	Negligible (0)

IIA objective 1: To minimise the District's contribution to climate change through a reduction of greenhouse gas emissions from all sources and facilitate the aim of carbon neutrality by 2031

Overall effect: Minor negative (-)

Score by criteria: 1a: Major negative (--); 1b: Minor positive (+); 1c: Minor positive (+); 1d: Minor negative (-); 1e: Minor negative (-); 1f: Minor negative (-); 1g: Major positive (++); 1h: Negligible (0); 1i: Minor negative (-)

Justification: The site is not within 1,200m of an NHS GP surgery. It is within 401-800m of a primary school. It is within 501-1,000m of a secondary school. It is within 801-1,200m of a town centre. It is within 401-800m of a district or local centre. It is within 1,000-2,000m of a railway station. It is within 300m of a bus stop. It is within 300m of open space, open country or registered common land. More than 25% of the site contains open space, open county or registered common land, which could be lost to development. The majority of it is within an area where average commuting distance is in 61-80% range for the plan area.

IIA objective 2: To reduce the need to travel by private vehicle in the District and improve air quality

Overall effect: Minor negative (-)

Justification: Appraisal criteria and results are the same as shown under SA objective 1: greenhouse gas emissions.

IIA objective 4: To improve public health and wellbeing and reduce health inequalities in the District

Overall effect: Minor negative (-)

Score by criteria: 4a: Negligible (0); 4b: Major negative (--); 4c: Negligible (0); 4d: Negligible (0); 4e: Major negative (--); 4f: Negligible (0); 4g: Major positive (++)

Justification: The site is not within 500m of an AQMA. The majority of it is within an area where noise levels at night from roads and railways are above 55 dB or the noise levels as recorded for the 16-hour period between 0700 – 2300 are above 60 dB. The site does not lie within a noise contour associated with Southampton Airport. It is not within 400m of a wastewater treatment works or within 250m of a waste management facility. The site is not within 1,200m of an NHS GP surgery. It is within 300m of open space, open country or registered common land. More than 25% of the site contains open space, open county or registered common land, which could be lost to development. It is within 200m of a public right of way or cycle path.

IIA objective 7: To ensure essential services and facilities and jobs in the District are accessible

Overall effect: Minor negative (-)

Justification: Appraisal criteria and results are the same as shown under SA objective 1: greenhouse gas emissions.

IIA objective 8: To support the sustainable growth of the District's economy

Overall effect: Negligible uncertain (0?)

Justification: The site is not in existing employment use.

IIA objective 9: To support the District's biodiversity and geodiversity

Overall effect: Minor negative (-)

Score by criteria: 9a: Minor negative (-); 9b: Negligible (0); 9c: Negligible (0); 9d: Negligible (0); 9e: Negligible (0)

Justification: The site is within a SSSI Impact Risk Zone for 'residential' or 'all planning applications'. It is not within 500m of a locally designated wildlife site or ancient woodland. It is not within 200m of a priority habitat. It is not within 100m of a water course. The site does not intersect with a county or local geological site.

IIA objective 10: To conserve and enhance the character and distinctiveness of the District's landscapes.

Overall effect: Minor negative uncertain (-?)

Justification: The site has medium or higher overall landscape sensitivity

IIA objective 11: To conserve and enhance the District's historic environment including its setting.

Overall effect: Negligible uncertain (0?)

Justification: The site is rated 'green' for risk of effects on heritage assets.

IIA objective 12: To support the efficient use of the District's resources, including land and minerals

Overall effect: Significant negative (--)

Score by criteria: 12a: Major negative (--); 12b: Minor negative (-); 12c: Negligible (0)

Justification: The majority of the site contains greenfield land. A significant proportion of the site ($\geq 25\%$) is on Grade 3 agricultural land or less than 25% of the site is on Grade 1 or 2 agricultural land. Less than 25% of the site is within a Mineral Safeguarding Area.

IIA objective 13: To protect the quality and quantity of the District's water resource

Overall effect: Negligible (0)

Justification: The site does not fall within Source Protection Zone 1, 2 or 3, within a drinking water safeguard zone (groundwater), or within a drinking water safeguard zone (surface water).

IIA objective 14: To manage and reduce flood risk from all sources

Overall effect: Negligible (0)

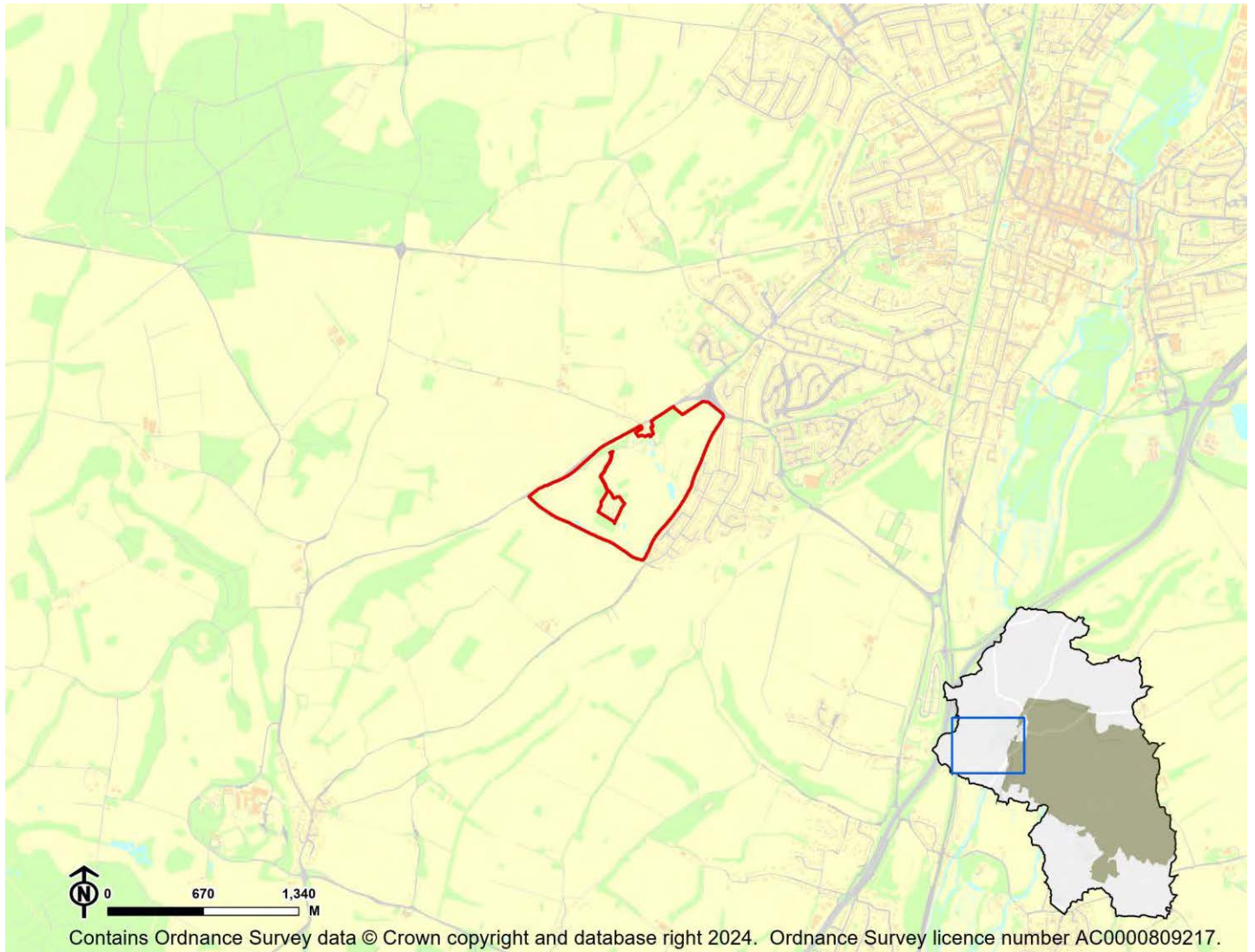
Score by criteria: 14a: Negligible (0); 14b: Negligible (0)

Justification: Less than 25% of the site is within flood zone 2 or 3. Less than 25% of the site has a 1 in 100 year or 1 in 30 year risk of surface water flooding.

Hursley

HU01: South Winchester Golf Club, Romsey Road - Hursley

Proposed use: Residential use



IIA Objective	Score
IIA1: climate change mitigation	Minor positive (+)
IIA2: travel and air quality	Minor positive (+)
IIA4: health and wellbeing	Minor positive (+)
IIA7: services and facilities	Minor positive (+)
IIA8: economy	Negligible uncertain (0?)
IIA9: biodiversity and geodiversity	Significant negative (--)
IIA10: landscape	Negligible uncertain (0?)
IIA11: historic environment	Minor negative uncertain (-?)
IIA12: natural resources	Significant negative (--)
IIA13: water resources	Negligible (0)
IIA14: flood risk	Negligible (0)

IIA objective 1: To minimise the District's contribution to climate change through a reduction of greenhouse gas emissions from all sources and facilitate the aim of carbon neutrality by 2031

Overall effect: Minor positive (+)

Score by criteria: 1a: Minor negative (-); 1b: Major positive (++); 1c: Minor positive (+); 1d: Major negative (--); 1e: Major positive (++); 1f: Major negative (--); 1g: Major positive (++); 1h: Major positive (++); 1i: Negligible (0)

Justification: The site is within 801-1,200m of an NHS GP surgery. It is within 400m of a primary school. It is within 501-1,000m of a secondary school. It is not within 1,200m of a town centre. It is within 200m of a district or local centre. It is not within 2,000m of a railway station. It is within 300m of a bus stop. It is within 300m of open space, open country or registered common land. The site contains no open space, open county or registered common land. The majority of it is within an area where average commuting distance is in 41-60% range for the plan area.

IIA objective 2: To reduce the need to travel by private vehicle in the District and improve air quality

Overall effect: Minor positive (+)

Justification: Appraisal criteria and results are the same as shown under SA objective 1: greenhouse gas emissions.

IIA objective 4: To improve public health and wellbeing and reduce health inequalities in the District

Overall effect: Minor positive (+)

Score by criteria: 4a: Negligible (0); 4b: Negligible (0); 4c: Negligible (0); 4d: Negligible (0); 4e: Minor negative (-); 4f: Major positive (++); 4g: Major positive (++)

Justification: The site is not within 500m of an AQMA. The majority of it is within an area where noise levels at night from roads and railways are below 50 dB and the noise levels as recorded for the 16-hour period between 0700 – 2300 are below 55 dB. The site does not lie within a noise contour associated with Southampton Airport. It is not within 400m of a wastewater treatment works or within 250m of a waste management facility. The site is within 801-1,200m of an NHS GP surgery. It is within 300m of open space, open country or registered common land. The site contains no open space, open county or registered common land. It is within 200m of a public right of way or cycle path.

IIA objective 7: To ensure essential services and facilities and jobs in the District are accessible

Overall effect: Minor positive (+)

Justification: Appraisal criteria and results are the same as shown under SA objective 1: greenhouse gas emissions.

IIA objective 8: To support the sustainable growth of the District's economy

Overall effect: Negligible uncertain (0?)

Justification: The site is not in existing employment use.

IIA objective 9: To support the District's biodiversity and geodiversity

Overall effect: Significant negative (--)

Score by criteria: 9a: Minor negative (-); 9b: Minor negative (-); 9c: Major negative (--); 9d: Negligible (0); 9e: Negligible (0)

Justification: The site is within a SSSI Impact Risk Zone for 'residential' or 'all planning applications'. It is within 500m of a locally designated wildlife site or ancient woodland. It is within a priority habitat. It is not within 100m of a water course. The site does not intersect with a county or local geological site.

IIA objective 10: To conserve and enhance the character and distinctiveness of the District's landscapes.

Overall effect: Negligible uncertain (0?)

Justification: The site has low overall landscape sensitivity.

IIA objective 11: To conserve and enhance the District's historic environment including its setting.

Overall effect: Minor negative uncertain (-?)

Justification: The site is rated 'amber' for risk of effects on heritage assets.

IIA objective 12: To support the efficient use of the District's resources, including land and minerals

Overall effect: Significant negative (--)

Score by criteria: 12a: Major negative (--); 12b: Minor negative (-); 12c: Negligible (0)

Justification: The majority of the site contains greenfield land. A significant proportion of the site (>=25%) is on Grade 3 agricultural land or less than 25% of the site is on Grade 1 or 2 agricultural land. Less than 25% of the site is within a Mineral Safeguarding Area.

IIA objective 13: To protect the quality and quantity of the District's water resource

Overall effect: Negligible (0)

Justification: The site does not fall within Source Protection Zone 1, 2 or 3, within a drinking water safeguard zone (groundwater), or within a drinking water safeguard zone (surface water).

IIA objective 14: To manage and reduce flood risk from all sources

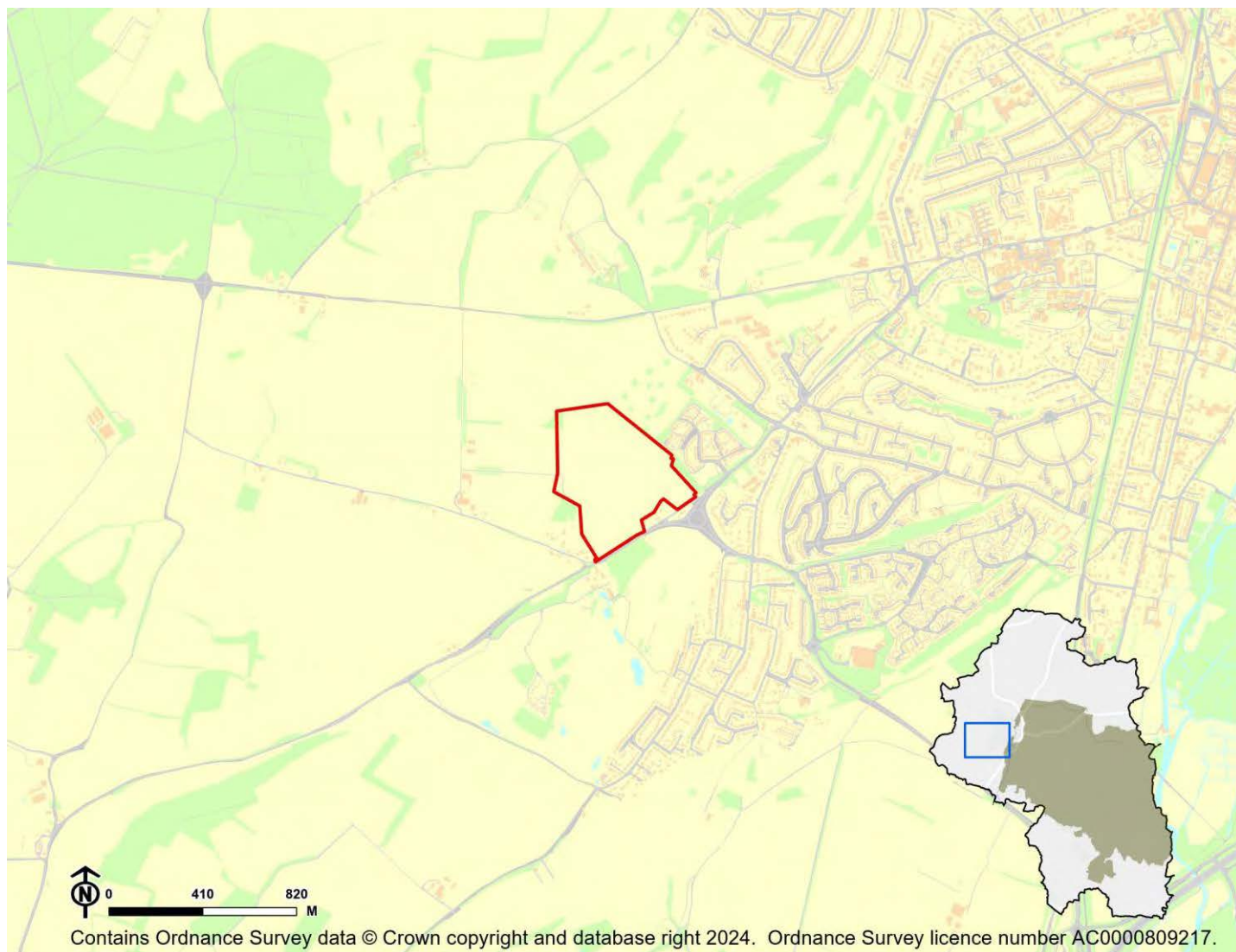
Overall effect: Negligible (0)

Score by criteria: 14a: Negligible (0); 14b: Negligible (0)

Justification: Less than 25% of the site is within flood zone 2 or 3. Less than 25% of the site has a 1 in 100 year or 1 in 30 year risk of surface water flooding.

HU03: Land at Vale Road, Romsey Road - Hursley

Proposed use: Residential use



IIA Objective	Score
IIA1: climate change mitigation	Minor positive (+)
IIA2: travel and air quality	Minor positive (+)
IIA4: health and wellbeing	Minor positive (+)
IIA7: services and facilities	Minor positive (+)
IIA8: economy	Negligible uncertain (0?)
IIA9: biodiversity and geodiversity	Significant negative (--)
IIA10: landscape	Minor negative uncertain (-?)
IIA11: historic environment	Negligible uncertain (0?)
IIA12: natural resources	Significant negative (--)
IIA13: water resources	Negligible (0)
IIA14: flood risk	Negligible (0)

IIA objective 1: To minimise the District's contribution to climate change through a reduction of greenhouse gas emissions from all sources and facilitate the aim of carbon neutrality by 2031

Overall effect: Minor positive (+)

Score by criteria: 1a: Minor negative (-); 1b: Major positive (++); 1c: Minor positive (+); 1d: Major negative (--); 1e: Minor negative (-); 1f: Major negative (--); 1g: Major positive (++); 1h: Major positive (++); 1i: Negligible (0)

Justification: The site is within 801-1,200m of an NHS GP surgery. It is within 400m of a primary school. It is within 501-1,000m of a secondary school. It is not within 1,200m of a town centre. It is within 401-800m of a district or local centre. It is not within 2,000m of a railway station. It is within 300m of a bus stop. It is within 300m of open space, open country or registered common land. The site contains no open space, open county or registered common land. The majority of it is within an area where average commuting distance is in 41-60% range for the plan area.

IIA objective 2: To reduce the need to travel by private vehicle in the District and improve air quality

Overall effect: Minor positive (+)

Justification: Appraisal criteria and results are the same as shown under SA objective 1: greenhouse gas emissions.

IIA objective 4: To improve public health and wellbeing and reduce health inequalities in the District

Overall effect: Minor positive (+)

Score by criteria: 4a: Negligible (0); 4b: Negligible (0); 4c: Negligible (0); 4d: Negligible (0); 4e: Minor negative (-); 4f: Major positive (++); 4g: Major positive (++)

Justification: The site is not within 500m of an AQMA. The majority of it is within an area where noise levels at night from roads and railways are below 50 dB and the noise levels as recorded for the 16-hour period between 0700 – 2300 are below 55 dB. The site does not lie within a noise contour associated with Southampton Airport. It is not within 400m of a wastewater treatment works or within 250m of a waste management facility. The site is within 801-1,200m of an NHS GP surgery. It is within 300m of open space, open country or registered common land. The site contains no open space, open county or registered common land. It is within 200m of a public right of way or cycle path.

IIA objective 7: To ensure essential services and facilities and jobs in the District are accessible

Overall effect: Minor positive (+)

Justification: Appraisal criteria and results are the same as shown under SA objective 1: greenhouse gas emissions.

IIA objective 8: To support the sustainable growth of the District's economy

Overall effect: Negligible uncertain (0?)

Justification: The site is not in existing employment use.

IIA objective 9: To support the District's biodiversity and geodiversity

Overall effect: Significant negative (--)

Score by criteria: 9a: Minor negative (-); 9b: Major negative (--); 9c: Minor negative (-); 9d: Negligible (0); 9e: Negligible (0)

Justification: The site is within a SSSI Impact Risk Zone for 'residential' or 'all planning applications'. It is within a locally designated wildlife site or ancient woodland. It is within 200m of a priority habitat. It is not within 100m of a water course. The site does not intersect with a county or local geological site.

IIA objective 10: To conserve and enhance the character and distinctiveness of the District's landscapes.

Overall effect: Minor negative uncertain (-?)

Justification: The site has medium or higher overall landscape sensitivity

IIA objective 11: To conserve and enhance the District's historic environment including its setting.

Overall effect: Negligible uncertain (0?)

Justification: The site is rated 'green' for risk of effects on heritage assets.

IIA objective 12: To support the efficient use of the District's resources, including land and minerals

Overall effect: Significant negative (--)

Score by criteria: 12a: Major negative (--); 12b: Minor negative (-); 12c: Negligible (0)

Justification: The majority of the site contains greenfield land. A significant proportion of the site ($\geq 25\%$) is on Grade 3 agricultural land or less than 25% of the site is on Grade 1 or 2 agricultural land. Less than 25% of the site is within a Mineral Safeguarding Area.

IIA objective 13: To protect the quality and quantity of the District's water resource

Overall effect: Negligible (0)

Justification: The site does not fall within Source Protection Zone 1, 2 or 3, within a drinking water safeguard zone (groundwater), or within a drinking water safeguard zone (surface water).

IIA objective 14: To manage and reduce flood risk from all sources

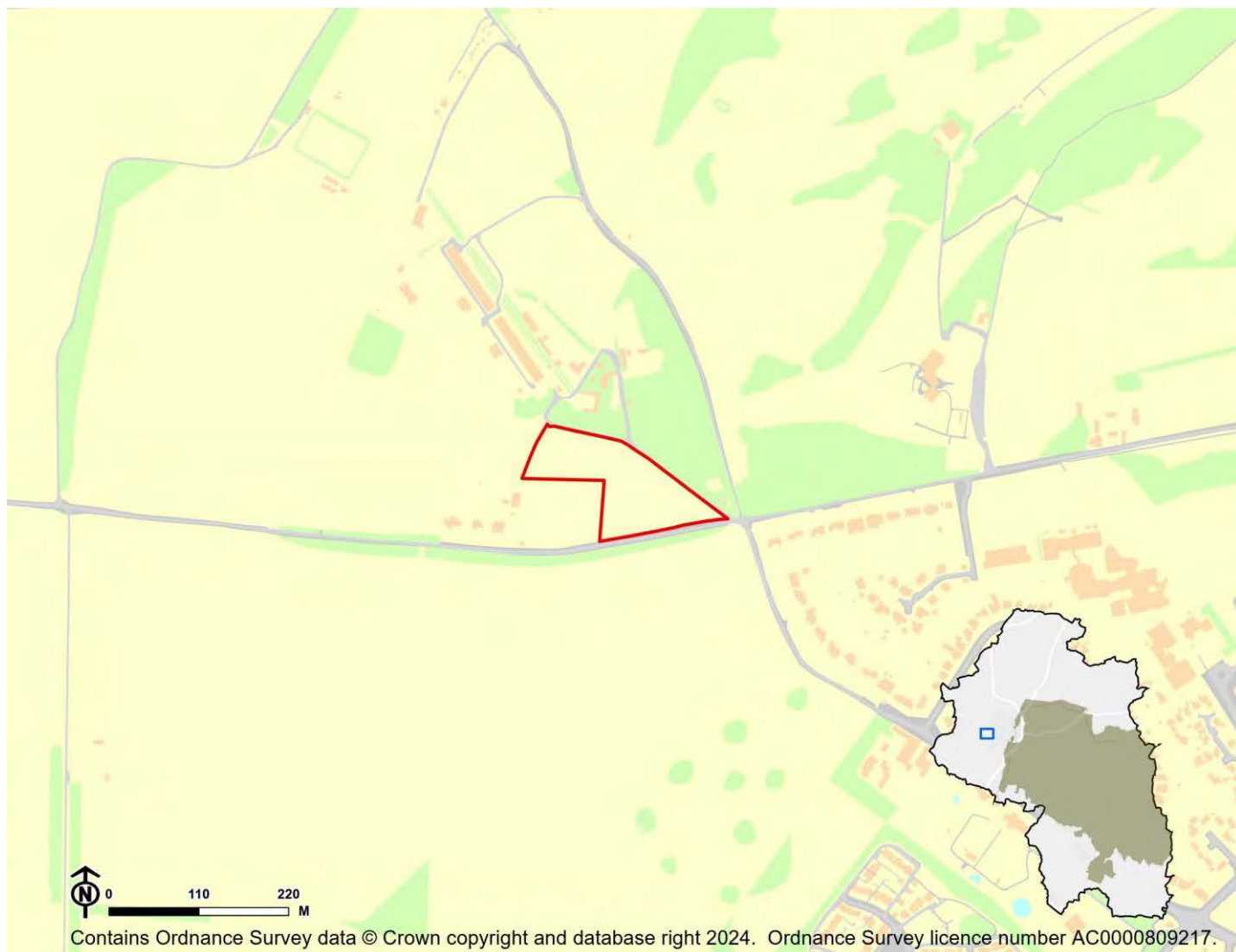
Overall effect: Negligible (0)

Score by criteria: 14a: Negligible (0); 14b: Negligible (0)

Justification: Less than 25% of the site is within flood zone 2 or 3. Less than 25% of the site has a 1 in 100 year or 1 in 30 year risk of surface water flooding.

HU05: Land at Sarum Road, Winchester - Hursley

Proposed use: Residential use



IIA Objective	Score
IIA1: climate change mitigation	Minor negative (-)
IIA2: travel and air quality	Minor negative (-)
IIA4: health and wellbeing	Minor positive (+)
IIA7: services and facilities	Minor negative (-)
IIA8: economy	Negligible uncertain (0?)
IIA9: biodiversity and geodiversity	Significant negative (--)
IIA10: landscape	Minor negative uncertain (-?)
IIA11: historic environment	Negligible uncertain (0?)
IIA12: natural resources	Significant negative (--)
IIA13: water resources	Negligible (0)
IIA14: flood risk	Negligible (0)

IIA objective 1: To minimise the District's contribution to climate change through a reduction of greenhouse gas emissions from all sources and facilitate the aim of carbon neutrality by 2031

Overall effect: Minor negative (-)

Score by criteria: 1a: Major negative (--); 1b: Minor negative (-); 1c: Major positive (++); 1d: Major negative (--); 1e: Major negative (--); 1f: Major negative (--); 1g: Minor positive (+); 1h: Minor positive (+); 1i: Negligible (0)

Justification: The site is not within 1,200m of an NHS GP surgery. It is within 801-1,200m of a primary school. It is within 500m of a secondary school. It is not within 1,200m of a town centre. It is not within 800m of a district or local centre. It is not within 2,000m of a railway station. It is within 301-600m of a bus stop. It is within 301-800m of open space, open country or registered common land. The site contains no open space, open county or registered common land. The majority of it is within an area where average commuting distance is in 41-60% range for the plan area.

IIA objective 2: To reduce the need to travel by private vehicle in the District and improve air quality

Overall effect: Minor negative (-)

Justification: Appraisal criteria and results are the same as shown under SA objective 1: greenhouse gas emissions.

IIA objective 4: To improve public health and wellbeing and reduce health inequalities in the District

Overall effect: Minor positive (+)

Score by criteria: 4a: Negligible (0); 4b: Negligible (0); 4c: Negligible (0); 4d: Negligible (0); 4e: Major negative (--); 4f: Minor positive (+); 4g: Major positive (++)

Justification: The site is not within 500m of an AQMA. The majority of it is within an area where noise levels at night from roads and railways are below 50 dB and the noise levels as recorded for the 16-hour period between 0700 – 2300 are below 55 dB. The site does not lie within a noise contour associated with Southampton Airport. It is not within 400m of a wastewater treatment works or within 250m of a waste management facility. The site is not within 1,200m of an NHS GP surgery. It is within 301-800m of open space, open country or registered common land. The site contains no open space, open county or registered common land. It is within 200m of a public right of way or cycle path.

IIA objective 7: To ensure essential services and facilities and jobs in the District are accessible

Overall effect: Minor negative (-)

Justification: Appraisal criteria and results are the same as shown under SA objective 1: greenhouse gas emissions.

IIA objective 8: To support the sustainable growth of the District's economy

Overall effect: Negligible uncertain (0?)

Justification: The site is not in existing employment use.

IIA objective 9: To support the District's biodiversity and geodiversity

Overall effect: Significant negative (--)

Score by criteria: 9a: Minor negative (-); 9b: Minor negative (-); 9c: Minor negative (-); 9d: Negligible (0); 9e: Negligible (0)

Justification: The site is within a SSSI Impact Risk Zone for 'residential' or 'all planning applications'. It is within 500m of a locally designated wildlife site or ancient woodland. It is within 200m of a priority habitat. It is not within 100m of a water course. The site does not intersect with a county or local geological site.

IIA objective 10: To conserve and enhance the character and distinctiveness of the District's landscapes.

Overall effect: Minor negative uncertain (-?)

Justification: The site has medium or higher overall landscape sensitivity

IIA objective 11: To conserve and enhance the District's historic environment including its setting.

Overall effect: Negligible uncertain (0?)

Justification: The site is rated 'green' for risk of effects on heritage assets.

IIA objective 12: To support the efficient use of the District's resources, including land and minerals

Overall effect: Significant negative (--)

Score by criteria: 12a: Major negative (--); 12b: Minor negative (-); 12c: Negligible (0)

Justification: The majority of the site contains greenfield land. A significant proportion of the site ($\geq 25\%$) is on Grade 3 agricultural land or less than 25% of the site is on Grade 1 or 2 agricultural land. Less than 25% of the site is within a Mineral Safeguarding Area.

IIA objective 13: To protect the quality and quantity of the District's water resource

Overall effect: Negligible (0)

Justification: The site does not fall within Source Protection Zone 1, 2 or 3, within a drinking water safeguard zone (groundwater), or within a drinking water safeguard zone (surface water).

IIA objective 14: To manage and reduce flood risk from all sources

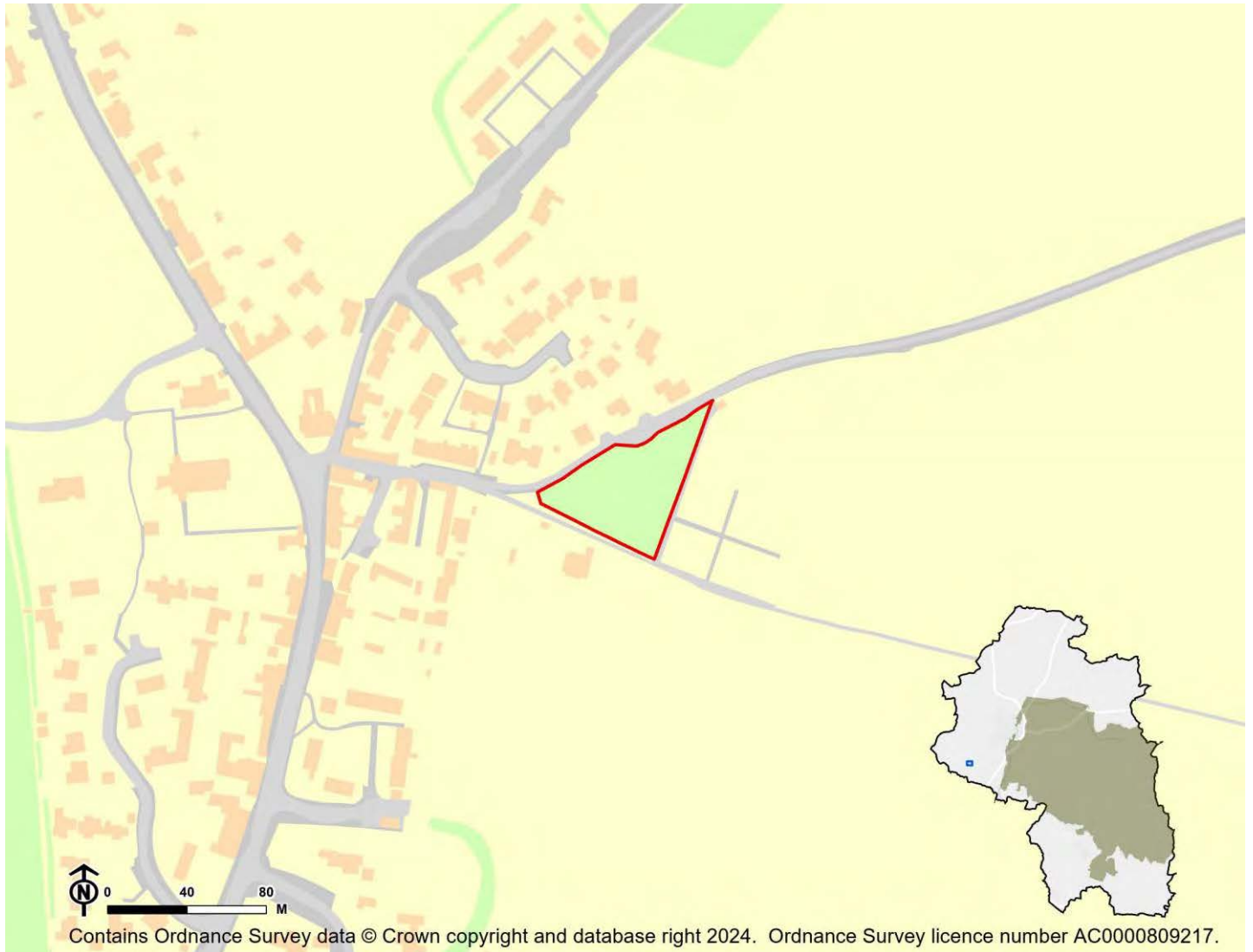
Overall effect: Negligible (0)

Score by criteria: 14a: Negligible (0); 14b: Negligible (0)

Justification: Less than 25% of the site is within flood zone 2 or 3. Less than 25% of the site has a 1 in 100 year or 1 in 30 year risk of surface water flooding.

HU06: Former Allotment Gardens, Cemetery Lane, Hursley - Hursley

Proposed use: Residential use



IIA Objective	Score
IIA1: climate change mitigation	Minor negative (-)
IIA2: travel and air quality	Minor negative (-)
IIA4: health and wellbeing	Minor positive (+)
IIA7: services and facilities	Minor negative (-)
IIA8: economy	Negligible uncertain (0?)
IIA9: biodiversity and geodiversity	Significant negative (--)
IIA10: landscape	Minor negative uncertain (-?)
IIA11: historic environment	Negligible uncertain (0?)
IIA12: natural resources	Significant negative (--)
IIA13: water resources	Minor negative (-)
IIA14: flood risk	Negligible (0)

IIA objective 1: To minimise the District's contribution to climate change through a reduction of greenhouse gas emissions from all sources and facilitate the aim of carbon neutrality by 2031

Overall effect: Minor negative (-)

Score by criteria: 1a: Major negative (--); 1b: Minor positive (+); 1c: Major negative (--); 1d: Major negative (--); 1e: Major negative (--); 1f: Major negative (--); 1g: Major positive (++); 1h: Major positive (++); 1i: Negligible (0)

Justification: The site is not within 1,200m of an NHS GP surgery. It is within 401-800m of a primary school. It is not within 2,000m of a secondary school. It is not within 1,200m of a town centre. It is not within 800m of a district or local centre. It is not within 2,000m of a railway station. It is within 300m of a bus stop. It is within 300m of open space, open country or registered common land. The site contains no open space, open county or registered common land. The majority of it is within an area where average commuting distance is in 41-60% range for the plan area.

IIA objective 2: To reduce the need to travel by private vehicle in the District and improve air quality

Overall effect: Minor negative (-)

Justification: Appraisal criteria and results are the same as shown under SA objective 1: greenhouse gas emissions.

IIA objective 4: To improve public health and wellbeing and reduce health inequalities in the District

Overall effect: Minor positive (+)

Score by criteria: 4a: Negligible (0); 4b: Negligible (0); 4c: Negligible (0); 4d: Negligible (0); 4e: Major negative (--); 4f: Major positive (++); 4g: Major positive (++)

Justification: The site is not within 500m of an AQMA. The majority of it is within an area where noise levels at night from roads and railways are below 50 dB and the noise levels as recorded for the 16-hour period between 0700 – 2300 are below 55 dB. The site does not lie within a noise contour associated with Southampton Airport. It is not within 400m of a wastewater treatment works or within 250m of a waste management facility. The site is not within 1,200m of an NHS GP surgery. It is within 300m of open space, open country or registered common land. The site contains no open space, open county or registered common land. It is within 200m of a public right of way or cycle path.

IIA objective 7: To ensure essential services and facilities and jobs in the District are accessible

Overall effect: Minor negative (-)

Justification: Appraisal criteria and results are the same as shown under SA objective 1: greenhouse gas emissions.

IIA objective 8: To support the sustainable growth of the District's economy

Overall effect: Negligible uncertain (0?)

Justification: The site is not in existing employment use.

IIA objective 9: To support the District's biodiversity and geodiversity

Overall effect: Significant negative (--)

Score by criteria: 9a: Minor negative (-); 9b: Minor negative (-); 9c: Minor negative (-); 9d: Negligible (0); 9e: Negligible (0)

Justification: The site is within a SSSI Impact Risk Zone for 'residential' or 'all planning applications'. It is within 500m of a locally designated wildlife site or ancient woodland. It is within 200m of a priority habitat. It is not within 100m of a water course. The site does not intersect with a county or local geological site.

IIA objective 10: To conserve and enhance the character and distinctiveness of the District's landscapes.

Overall effect: Minor negative uncertain (-?)

Justification: The site has medium or higher overall landscape sensitivity

IIA objective 11: To conserve and enhance the District's historic environment including its setting.

Overall effect: Negligible uncertain (0?)

Justification: The site is rated 'green' for risk of effects on heritage assets.

IIA objective 12: To support the efficient use of the District's resources, including land and minerals

Overall effect: Significant negative (--)

Score by criteria: 12a: Major negative (--); 12b: Minor negative (-); 12c: Negligible (0)

Justification: The majority of the site contains greenfield land. A significant proportion of the site ($\geq 25\%$) is on Grade 3 agricultural land or less than 25% of the site is on Grade 1 or 2 agricultural land. Less than 25% of the site is within a Mineral Safeguarding Area.

IIA objective 13: To protect the quality and quantity of the District's water resource

Overall effect: Minor negative (-)

Justification: The site falls within a Source Protection Zone 2 or 3, falls within a drinking water safeguard zone (groundwater), or falls within a drinking water safeguard zone (surface water).

IIA objective 14: To manage and reduce flood risk from all sources

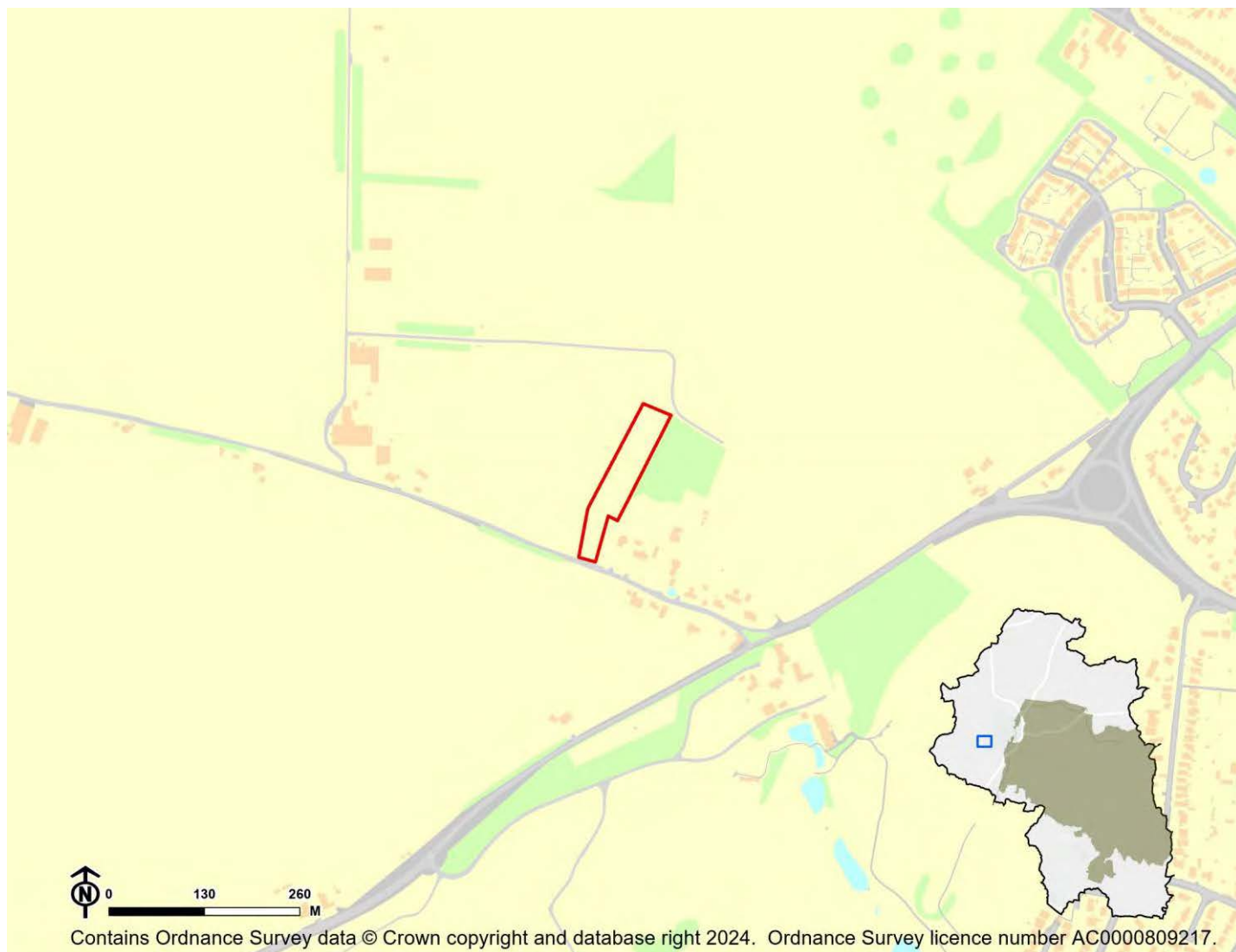
Overall effect: Negligible (0)

Score by criteria: 14a: Negligible (0); 14b: Negligible (0)

Justification: Less than 25% of the site is within flood zone 2 or 3. Less than 25% of the site has a 1 in 100 year or 1 in 30 year risk of surface water flooding.

HU07: Longfield House Field - Hursley

Proposed use: Residential use



IIA Objective	Score
IIA1: climate change mitigation	Minor negative (-)
IIA2: travel and air quality	Minor negative (-)
IIA4: health and wellbeing	Minor negative (-)
IIA7: services and facilities	Minor negative (-)
IIA8: economy	Negligible uncertain (0?)
IIA9: biodiversity and geodiversity	Significant negative (--)
IIA10: landscape	Minor negative uncertain (-?)
IIA11: historic environment	Negligible uncertain (0?)
IIA12: natural resources	Significant negative (--)
IIA13: water resources	Negligible (0)
IIA14: flood risk	Negligible (0)

IIA objective 1: To minimise the District's contribution to climate change through a reduction of greenhouse gas emissions from all sources and facilitate the aim of carbon neutrality by 2031

Overall effect: Minor negative (-)

Score by criteria: 1a: Major negative (--); 1b: Minor negative (-); 1c: Minor negative (-); 1d: Major negative (--); 1e: Major negative (--); 1f: Major negative (--); 1g: Major positive (++); 1h: Minor positive (+); 1i: Negligible (0)

Justification: The site is not within 1,200m of an NHS GP surgery. It is within 801-1,200m of a primary school. It is within 1,000-2,000m of a secondary school. It is not within 1,200m of a town centre. It is not within 800m of a district or local centre. It is not within 2,000m of a railway station. It is within 300m of a bus stop. It is within 301-800m of open space, open country or registered common land. The site contains no open space, open county or registered common land. The majority of it is within an area where average commuting distance is in 41-60% range for the plan area.

IIA objective 2: To reduce the need to travel by private vehicle in the District and improve air quality

Overall effect: Minor negative (-)

Justification: Appraisal criteria and results are the same as shown under SA objective 1: greenhouse gas emissions.

IIA objective 4: To improve public health and wellbeing and reduce health inequalities in the District

Overall effect: Minor negative (-)

Score by criteria: 4a: Negligible (0); 4b: Negligible (0); 4c: Negligible (0); 4d: Negligible (0); 4e: Major negative (--); 4f: Minor positive (+); 4g: Minor positive (+)

Justification: The site is not within 500m of an AQMA. The majority of it is within an area where noise levels at night from roads and railways are below 50 dB and the noise levels as recorded for the 16-hour period between 0700 – 2300 are below 55 dB. The site does not lie within a noise contour associated with Southampton Airport. It is not within 400m of a wastewater treatment works or within 250m of a waste management facility. The site is not within 1,200m of an NHS GP surgery. It is within 301-800m of open space, open country or registered common land. The site contains no open space, open county or registered common land. It is within 201-400m of a public right of way or cycle path.

IIA objective 7: To ensure essential services and facilities and jobs in the District are accessible

Overall effect: Minor negative (-)

Justification: Appraisal criteria and results are the same as shown under SA objective 1: greenhouse gas emissions.

IIA objective 8: To support the sustainable growth of the District's economy

Overall effect: Negligible uncertain (0?)

Justification: The site is not in existing employment use.

IIA objective 9: To support the District's biodiversity and geodiversity

Overall effect: Significant negative (--)

Score by criteria: 9a: Minor negative (-); 9b: Minor negative (-); 9c: Negligible (0); 9d: Negligible (0); 9e: Negligible (0)

Justification: The site is within a SSSI Impact Risk Zone for 'residential' or 'all planning applications'. It is within 500m of a locally designated wildlife site or ancient woodland. It is not within 200m of a priority habitat. It is not within 100m of a water course. The site does not intersect with a county or local geological site.

IIA objective 10: To conserve and enhance the character and distinctiveness of the District's landscapes.

Overall effect: Minor negative uncertain (-?)

Justification: The site has medium or higher overall landscape sensitivity

IIA objective 11: To conserve and enhance the District's historic environment including its setting.

Overall effect: Negligible uncertain (0?)

Justification: The site is rated 'green' for risk of effects on heritage assets.

IIA objective 12: To support the efficient use of the District's resources, including land and minerals

Overall effect: Significant negative (--)

Score by criteria: 12a: Major negative (--); 12b: Minor negative (-); 12c: Negligible (0)

Justification: The majority of the site contains greenfield land. A significant proportion of the site ($\geq 25\%$) is on Grade 3 agricultural land or less than 25% of the site is on Grade 1 or 2 agricultural land. Less than 25% of the site is within a Mineral Safeguarding Area.

IIA objective 13: To protect the quality and quantity of the District's water resource

Overall effect: Negligible (0)

Justification: The site does not fall within Source Protection Zone 1, 2 or 3, within a drinking water safeguard zone (groundwater), or within a drinking water safeguard zone (surface water).

IIA objective 14: To manage and reduce flood risk from all sources

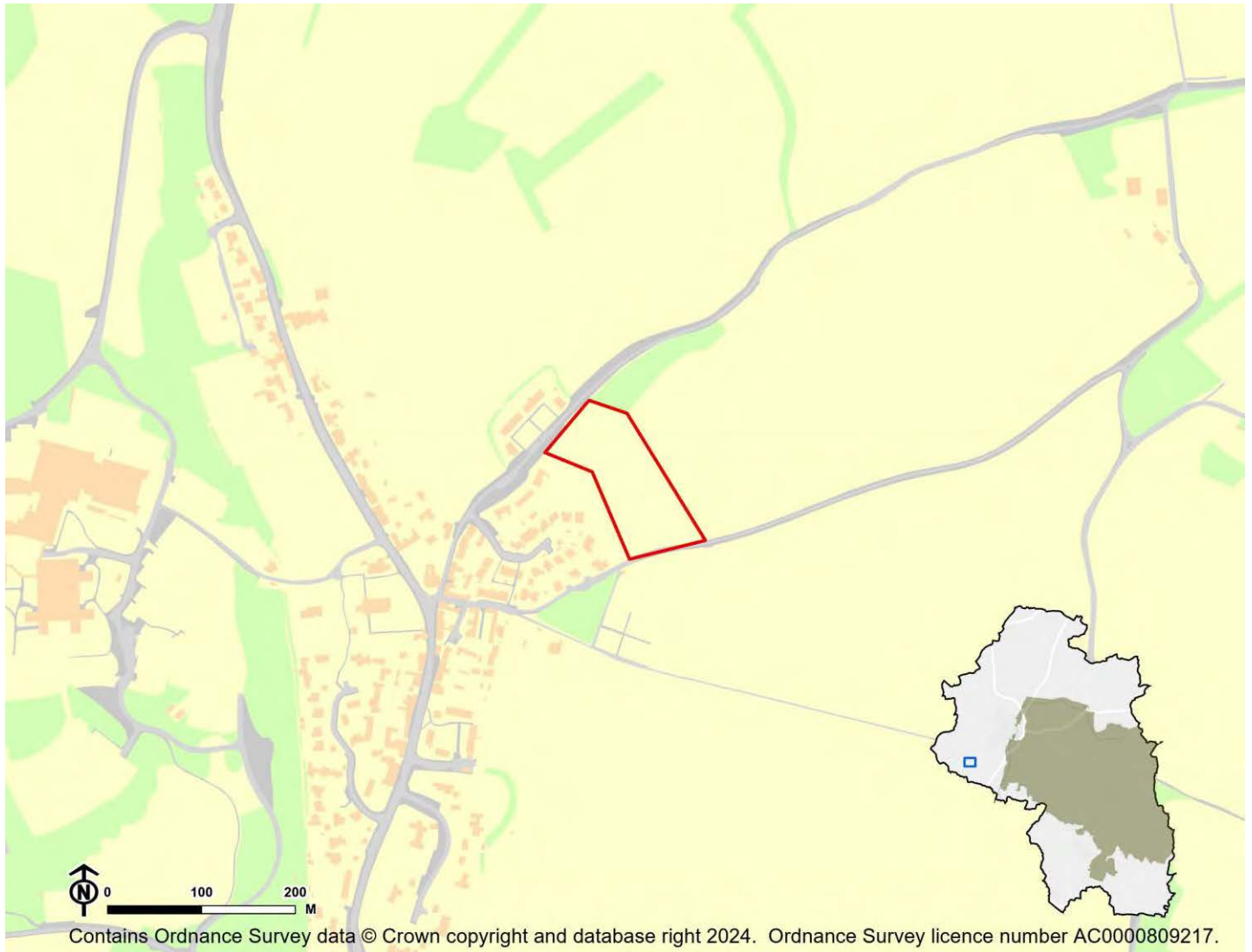
Overall effect: Negligible (0)

Score by criteria: 14a: Negligible (0); 14b: Negligible (0)

Justification: Less than 25% of the site is within flood zone 2 or 3. Less than 25% of the site has a 1 in 100 year or 1 in 30 year risk of surface water flooding.

HU08: Land Between Port Lane and Collins Lane, Down Farm, Hursley Winchester - Hursley

Proposed use: Residential use



IIA Objective	Score
IIA1: climate change mitigation	Minor negative (-)
IIA2: travel and air quality	Minor negative (-)
IIA4: health and wellbeing	Minor positive (+)
IIA7: services and facilities	Minor negative (-)
IIA8: economy	Negligible uncertain (0?)
IIA9: biodiversity and geodiversity	Significant negative (--)
IIA10: landscape	Minor negative uncertain (-?)
IIA11: historic environment	Negligible uncertain (0?)
IIA12: natural resources	Significant negative (--)
IIA13: water resources	Minor negative (-)
IIA14: flood risk	Negligible (0)

IIA objective 1: To minimise the District's contribution to climate change through a reduction of greenhouse gas emissions from all sources and facilitate the aim of carbon neutrality by 2031

Overall effect: Minor negative (-)

Score by criteria: 1a: Major negative (--); 1b: Minor positive (+); 1c: Major negative (--); 1d: Major negative (--); 1e: Major negative (--); 1f: Major negative (--); 1g: Major positive (++); 1h: Major positive (++); 1i: Negligible (0)

Justification: The site is not within 1,200m of an NHS GP surgery. It is within 401-800m of a primary school. It is not within 2,000m of a secondary school. It is not within 1,200m of a town centre. It is not within 800m of a district or local centre. It is not within 2,000m of a railway station. It is within 300m of a bus stop. It is within 300m of open space, open country or registered common land. The site contains no open space, open county or registered common land. The majority of it is within an area where average commuting distance is in 41-60% range for the plan area.

IIA objective 2: To reduce the need to travel by private vehicle in the District and improve air quality

Overall effect: Minor negative (-)

Justification: Appraisal criteria and results are the same as shown under SA objective 1: greenhouse gas emissions.

IIA objective 4: To improve public health and wellbeing and reduce health inequalities in the District

Overall effect: Minor positive (+)

Score by criteria: 4a: Negligible (0); 4b: Negligible (0); 4c: Negligible (0); 4d: Negligible (0); 4e: Major negative (--); 4f: Major positive (++); 4g: Major positive (++)

Justification: The site is not within 500m of an AQMA. The majority of it is within an area where noise levels at night from roads and railways are below 50 dB and the noise levels as recorded for the 16-hour period between 0700 – 2300 are below 55 dB. The site does not lie within a noise contour associated with Southampton Airport. It is not within 400m of a wastewater treatment works or within 250m of a waste management facility. The site is not within 1,200m of an NHS GP surgery. It is within 300m of open space, open country or registered common land. The site contains no open space, open county or registered common land. It is within 200m of a public right of way or cycle path.

IIA objective 7: To ensure essential services and facilities and jobs in the District are accessible

Overall effect: Minor negative (-)

Justification: Appraisal criteria and results are the same as shown under SA objective 1: greenhouse gas emissions.

IIA objective 8: To support the sustainable growth of the District's economy

Overall effect: Negligible uncertain (0?)

Justification: The site is not in existing employment use.

IIA objective 9: To support the District's biodiversity and geodiversity

Overall effect: Significant negative (--)

Score by criteria: 9a: Minor negative (-); 9b: Minor negative (-); 9c: Major negative (--); 9d: Negligible (0); 9e: Negligible (0)

Justification: The site is within a SSSI Impact Risk Zone for 'residential' or 'all planning applications'. It is within 500m of a locally designated wildlife site or ancient woodland. It is within a priority habitat. It is not within 100m of a water course. The site does not intersect with a county or local geological site.

IIA objective 10: To conserve and enhance the character and distinctiveness of the District's landscapes.

Overall effect: Minor negative uncertain (-?)

Justification: The site has medium or higher overall landscape sensitivity

IIA objective 11: To conserve and enhance the District's historic environment including its setting.

Overall effect: Negligible uncertain (0?)

Justification: The site is rated 'green' for risk of effects on heritage assets.

IIA objective 12: To support the efficient use of the District's resources, including land and minerals

Overall effect: Significant negative (--)

Score by criteria: 12a: Major negative (--); 12b: Minor negative (-); 12c: Negligible (0)

Justification: The majority of the site contains greenfield land. A significant proportion of the site (>=25%) is on Grade 3 agricultural land or less than 25% of the site is on Grade 1 or 2 agricultural land. Less than 25% of the site is within a Mineral Safeguarding Area.

IIA objective 13: To protect the quality and quantity of the District's water resource

Overall effect: Minor negative (-)

Justification: The site falls within a Source Protection Zone 2 or 3, falls within a drinking water safeguard zone (groundwater), or falls within a drinking water safeguard zone (surface water).

IIA objective 14: To manage and reduce flood risk from all sources

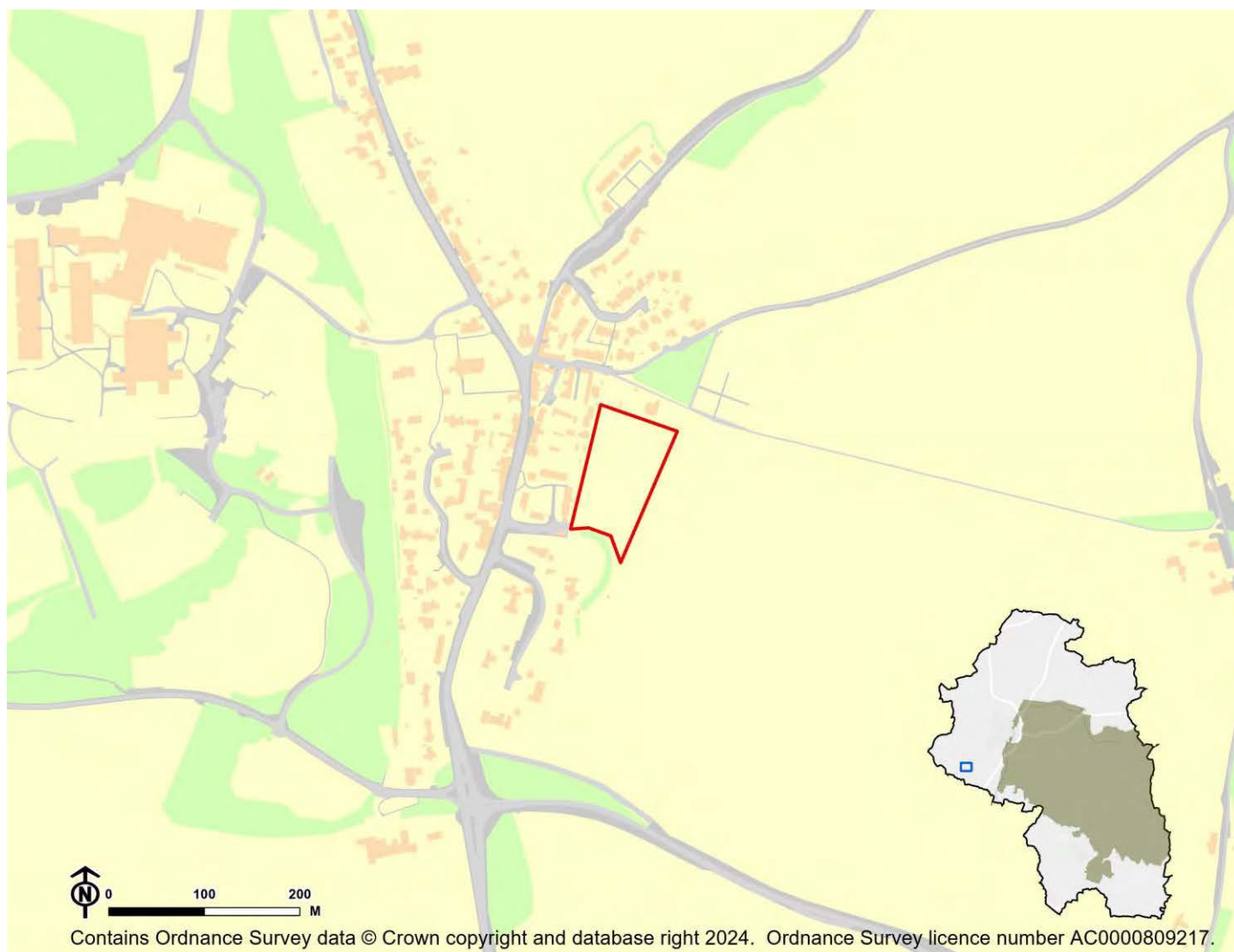
Overall effect: Negligible (0)

Score by criteria: 14a: Negligible (0); 14b: Negligible (0)

Justification: Less than 25% of the site is within flood zone 2 or 3. Less than 25% of the site has a 1 in 100 year or 1 in 30 year risk of surface water flooding.

HU09: Land Adjacent to Pelican Court, Down Farm, Hursley - Hursley

Proposed use: Residential use



IIA Objective	Score
IIA1: climate change mitigation	Minor negative (-)
IIA2: travel and air quality	Minor negative (-)
IIA4: health and wellbeing	Minor positive (+)
IIA7: services and facilities	Minor negative (-)
IIA8: economy	Negligible uncertain (0?)
IIA9: biodiversity and geodiversity	Significant negative (--)
IIA10: landscape	Negligible uncertain (0?)
IIA11: historic environment	Negligible uncertain (0?)
IIA12: natural resources	Significant negative (--)
IIA13: water resources	Minor negative (-)
IIA14: flood risk	Negligible (0)

IIA objective 1: To minimise the District's contribution to climate change through a reduction of greenhouse gas emissions from all sources and facilitate the aim of carbon neutrality by 2031

Overall effect: Minor negative (-)

Score by criteria: 1a: Major negative (--); 1b: Major positive (++); 1c: Major negative (--); 1d: Major negative (--); 1e: Major negative (--); 1f: Major negative (--); 1g: Major positive (++); 1h: Major positive (++); 1i: Negligible (0)

Justification: The site is not within 1,200m of an NHS GP surgery. It is within 400m of a primary school. It is not within 2,000m of a secondary school. It is not within 1,200m of a town centre. It is not within 800m of a district or local centre. It is not within 2,000m of a railway station. It is within 300m of a bus stop. It is within 300m of open space, open country or registered common land. The site contains no open space, open county or registered common land. The majority of it is within an area where average commuting distance is in 41-60% range for the plan area.

IIA objective 2: To reduce the need to travel by private vehicle in the District and improve air quality

Overall effect: Minor negative (-)

Justification: Appraisal criteria and results are the same as shown under SA objective 1: greenhouse gas emissions.

IIA objective 4: To improve public health and wellbeing and reduce health inequalities in the District

Overall effect: Minor positive (+)

Score by criteria: 4a: Negligible (0); 4b: Negligible (0); 4c: Negligible (0); 4d: Negligible (0); 4e: Major negative (--); 4f: Major positive (++); 4g: Major positive (++)

Justification: The site is not within 500m of an AQMA. The majority of it is within an area where noise levels at night from roads and railways are below 50 dB and the noise levels as recorded for the 16-hour period between 0700 – 2300 are below 55 dB. The site does not lie within a noise contour associated with Southampton Airport. It is not within 400m of a wastewater treatment works or within 250m of a waste management facility. The site is not within 1,200m of an NHS GP surgery. It is within 300m of open space, open country or registered common land. The site contains no open space, open county or registered common land. It is within 200m of a public right of way or cycle path.

IIA objective 7: To ensure essential services and facilities and jobs in the District are accessible

Overall effect: Minor negative (-)

Justification: Appraisal criteria and results are the same as shown under SA objective 1: greenhouse gas emissions.

IIA objective 8: To support the sustainable growth of the District's economy

Overall effect: Negligible uncertain (0?)

Justification: The site is not in existing employment use.

IIA objective 9: To support the District's biodiversity and geodiversity

Overall effect: Significant negative (--)

Score by criteria: 9a: Minor negative (-); 9b: Minor negative (-); 9c: Minor negative (-); 9d: Negligible (0); 9e: Negligible (0)

Justification: The site is within a SSSI Impact Risk Zone for 'residential' or 'all planning applications'. It is within 500m of a locally designated wildlife site or ancient woodland. It is within 200m of a priority habitat. It is not within 100m of a water course. The site does not intersect with a county or local geological site.

IIA objective 10: To conserve and enhance the character and distinctiveness of the District's landscapes.

Overall effect: Negligible uncertain (0?)

Justification: The site has low overall landscape sensitivity.

IIA objective 11: To conserve and enhance the District's historic environment including its setting.

Overall effect: Negligible uncertain (0?)

Justification: The site is rated 'green' for risk of effects on heritage assets.

IIA objective 12: To support the efficient use of the District's resources, including land and minerals

Overall effect: Significant negative (--)

Score by criteria: 12a: Major negative (--); 12b: Minor negative (-); 12c: Negligible (0)

Justification: The majority of the site contains greenfield land. A significant proportion of the site (>=25%) is on Grade 3 agricultural land or less than 25% of the site is on Grade 1 or 2 agricultural land. Less than 25% of the site is within a Mineral Safeguarding Area.

IIA objective 13: To protect the quality and quantity of the District's water resource

Overall effect: Minor negative (-)

Justification: The site falls within a Source Protection Zone 2 or 3, falls within a drinking water safeguard zone (groundwater), or falls within a drinking water safeguard zone (surface water).

IIA objective 14: To manage and reduce flood risk from all sources

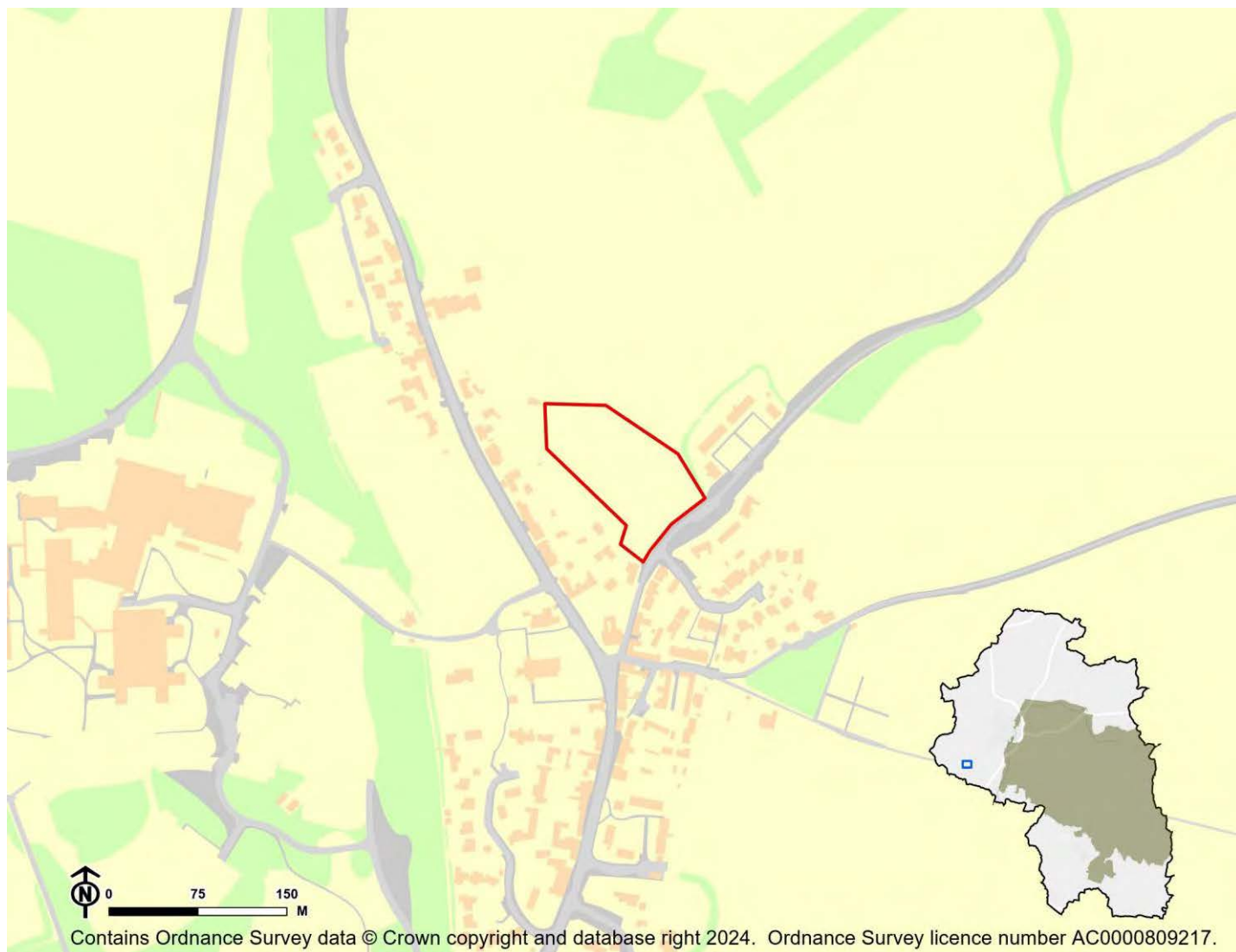
Overall effect: Negligible (0)

Score by criteria: 14a: Negligible (0); 14b: Negligible (0)

Justification: Less than 25% of the site is within flood zone 2 or 3. Less than 25% of the site has a 1 in 100 year or 1 in 30 year risk of surface water flooding.

HU10: Land Adjacent to Port Land, to the rear of Sussex Close, Down Farm, Hursley - Hursley

Proposed use: Residential use



IIA Objective	Score
IIA1: climate change mitigation	Minor negative (-)
IIA2: travel and air quality	Minor negative (-)
IIA4: health and wellbeing	Minor positive (+)
IIA7: services and facilities	Minor negative (-)
IIA8: economy	Negligible uncertain (0?)
IIA9: biodiversity and geodiversity	Significant negative (--)
IIA10: landscape	Minor negative uncertain (-?)
IIA11: historic environment	Negligible uncertain (0?)
IIA12: natural resources	Significant negative (--)
IIA13: water resources	Minor negative (-)
IIA14: flood risk	Negligible (0)

IIA objective 1: To minimise the District's contribution to climate change through a reduction of greenhouse gas emissions from all sources and facilitate the aim of carbon neutrality by 2031

Overall effect: Minor negative (-)

Score by criteria: 1a: Major negative (--); 1b: Minor positive (+); 1c: Major negative (--); 1d: Major negative (--); 1e: Major negative (--); 1f: Major negative (--); 1g: Major positive (++); 1h: Major positive (++); 1i: Negligible (0)

Justification: The site is not within 1,200m of an NHS GP surgery. It is within 401-800m of a primary school. It is not within 2,000m of a secondary school. It is not within 1,200m of a town centre. It is not within 800m of a district or local centre. It is not within 2,000m of a railway station. It is within 300m of a bus stop. It is within 300m of open space, open country or registered common land. The site contains no open space, open county or registered common land. The majority of it is within an area where average commuting distance is in 41-60% range for the plan area.

IIA objective 2: To reduce the need to travel by private vehicle in the District and improve air quality

Overall effect: Minor negative (-)

Justification: Appraisal criteria and results are the same as shown under SA objective 1: greenhouse gas emissions.

IIA objective 4: To improve public health and wellbeing and reduce health inequalities in the District

Overall effect: Minor positive (+)

Score by criteria: 4a: Negligible (0); 4b: Negligible (0); 4c: Negligible (0); 4d: Negligible (0); 4e: Major negative (--); 4f: Major positive (++); 4g: Major positive (++)

Justification: The site is not within 500m of an AQMA. The majority of it is within an area where noise levels at night from roads and railways are below 50 dB and the noise levels as recorded for the 16-hour period between 0700 – 2300 are below 55 dB. The site does not lie within a noise contour associated with Southampton Airport. It is not within 400m of a wastewater treatment works or within 250m of a waste management facility. The site is not within 1,200m of an NHS GP surgery. It is within 300m of open space, open country or registered common land. The site contains no open space, open county or registered common land. It is within 200m of a public right of way or cycle path.

IIA objective 7: To ensure essential services and facilities and jobs in the District are accessible

Overall effect: Minor negative (-)

Justification: Appraisal criteria and results are the same as shown under SA objective 1: greenhouse gas emissions.

IIA objective 8: To support the sustainable growth of the District's economy

Overall effect: Negligible uncertain (0?)

Justification: The site is not in existing employment use.

IIA objective 9: To support the District's biodiversity and geodiversity

Overall effect: Significant negative (--)

Score by criteria: 9a: Minor negative (-); 9b: Minor negative (-); 9c: Minor negative (-); 9d: Negligible (0); 9e: Negligible (0)

Justification: The site is within a SSSI Impact Risk Zone for 'residential' or 'all planning applications'. It is within 500m of a locally designated wildlife site or ancient woodland. It is within 200m of a priority habitat. It is not within 100m of a water course. The site does not intersect with a county or local geological site.

IIA objective 10: To conserve and enhance the character and distinctiveness of the District's landscapes.

Overall effect: Minor negative uncertain (-?)

Justification: The site has medium or higher overall landscape sensitivity

IIA objective 11: To conserve and enhance the District's historic environment including its setting.

Overall effect: Negligible uncertain (0?)

Justification: The site is rated 'green' for risk of effects on heritage assets.

IIA objective 12: To support the efficient use of the District's resources, including land and minerals

Overall effect: Significant negative (--)

Score by criteria: 12a: Major negative (--); 12b: Minor negative (-); 12c: Negligible (0)

Justification: The majority of the site contains greenfield land. A significant proportion of the site ($\geq 25\%$) is on Grade 3 agricultural land or less than 25% of the site is on Grade 1 or 2 agricultural land. Less than 25% of the site is within a Mineral Safeguarding Area.

IIA objective 13: To protect the quality and quantity of the District's water resource

Overall effect: Minor negative (-)

Justification: The site falls within a Source Protection Zone 2 or 3, falls within a drinking water safeguard zone (groundwater), or falls within a drinking water safeguard zone (surface water).

IIA objective 14: To manage and reduce flood risk from all sources

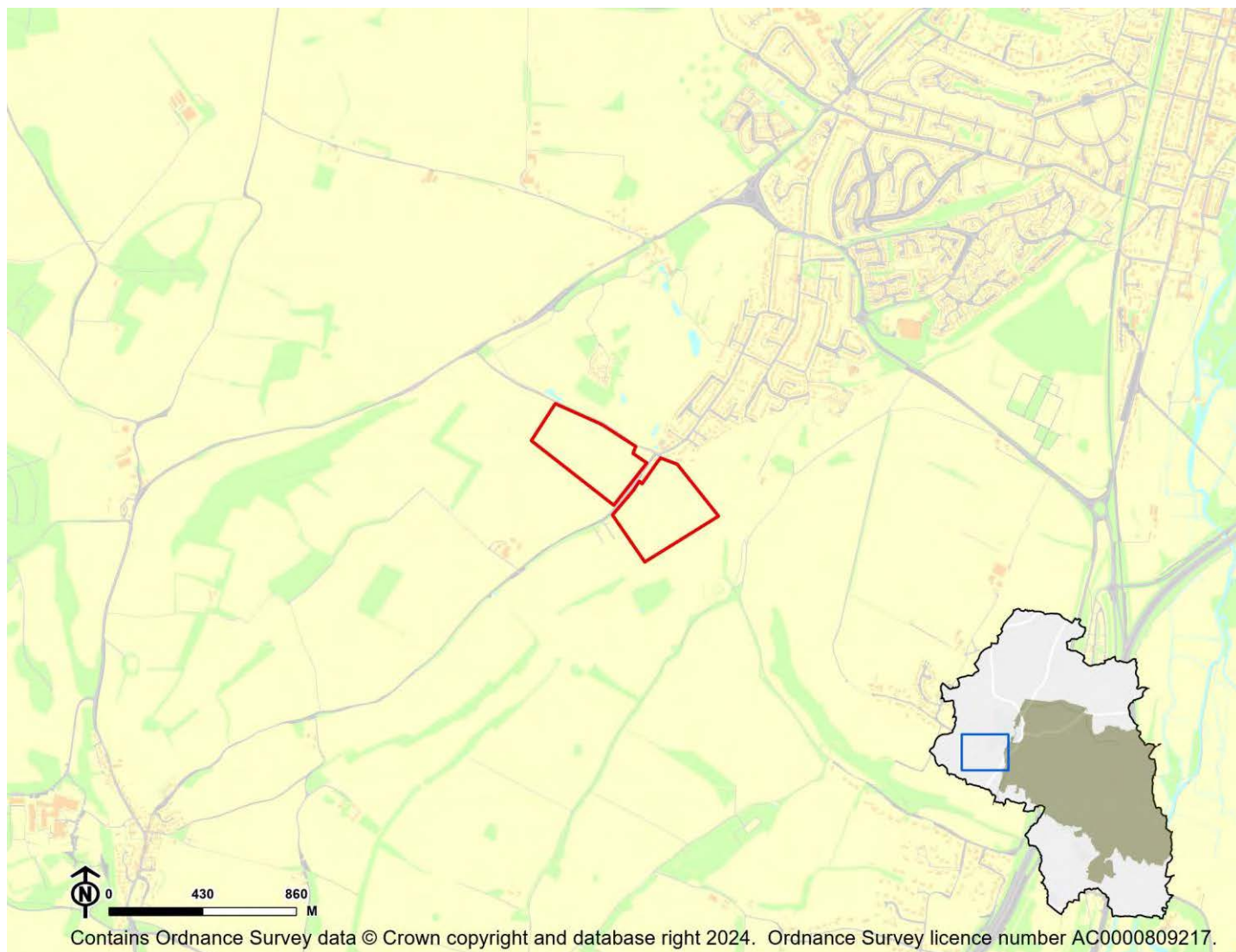
Overall effect: Negligible (0)

Score by criteria: 14a: Negligible (0); 14b: Negligible (0)

Justification: Less than 25% of the site is within flood zone 2 or 3. Less than 25% of the site has a 1 in 100 year or 1 in 30 year risk of surface water flooding.

HU12: Land south of Oliver's Battery, Winchester - Hursley

Proposed use: Residential use



IIA Objective	Score
IIA1: climate change mitigation	Minor negative (-)
IIA2: travel and air quality	Minor negative (-)
IIA4: health and wellbeing	Minor positive (+)
IIA7: services and facilities	Minor negative (-)
IIA8: economy	Negligible uncertain (0?)
IIA9: biodiversity and geodiversity	Significant negative (--)
IIA10: landscape	Minor negative uncertain (-?)
IIA11: historic environment	Negligible uncertain (0?)
IIA12: natural resources	Significant negative (--)
IIA13: water resources	Negligible (0)
IIA14: flood risk	Negligible (0)

IIA objective 1: To minimise the District's contribution to climate change through a reduction of greenhouse gas emissions from all sources and facilitate the aim of carbon neutrality by 2031

Overall effect: Minor negative (-)

Score by criteria: 1a: Major negative (--); 1b: Minor negative (-); 1c: Major negative (--); 1d: Major negative (--); 1e: Major negative (--); 1f: Major negative (--); 1g: Major positive (++); 1h: Major positive (++); 1i: Negligible (0)

Justification: The site is not within 1,200m of an NHS GP surgery. It is within 801-1,200m of a primary school. It is not within 2,000m of a secondary school. It is not within 1,200m of a town centre. It is not within 800m of a district or local centre. It is not within 2,000m of a railway station. It is within 300m of a bus stop. It is within 300m of open space, open country or registered common land. The site contains no open space, open county or registered common land. The majority of it is within an area where average commuting distance is in 41-60% range for the plan area.

IIA objective 2: To reduce the need to travel by private vehicle in the District and improve air quality

Overall effect: Minor negative (-)

Justification: Appraisal criteria and results are the same as shown under SA objective 1: greenhouse gas emissions.

IIA objective 4: To improve public health and wellbeing and reduce health inequalities in the District

Overall effect: Minor positive (+)

Score by criteria: 4a: Negligible (0); 4b: Negligible (0); 4c: Negligible (0); 4d: Negligible (0); 4e: Major negative (--); 4f: Major positive (++); 4g: Major positive (++)

Justification: The site is not within 500m of an AQMA. The majority of it is within an area where noise levels at night from roads and railways are below 50 dB and the noise levels as recorded for the 16-hour period between 0700 – 2300 are below 55 dB. The site does not lie within a noise contour associated with Southampton Airport. It is not within 400m of a wastewater treatment works or within 250m of a waste management facility. The site is not within 1,200m of an NHS GP surgery. It is within 300m of open space, open country or registered common land. The site contains no open space, open county or registered common land. It is within 200m of a public right of way or cycle path.

IIA objective 7: To ensure essential services and facilities and jobs in the District are accessible

Overall effect: Minor negative (-)

Justification: Appraisal criteria and results are the same as shown under SA objective 1: greenhouse gas emissions.

IIA objective 8: To support the sustainable growth of the District's economy

Overall effect: Negligible uncertain (0?)

Justification: The site is not in existing employment use.

IIA objective 9: To support the District's biodiversity and geodiversity

Overall effect: Significant negative (--)

Score by criteria: 9a: Minor negative (-); 9b: Major negative (--); 9c: Major negative (--); 9d: Negligible (0); 9e: Negligible (0)

Justification: The site is within a SSSI Impact Risk Zone for 'residential' or 'all planning applications'. It is within a locally designated wildlife site or ancient woodland. It is within a priority habitat. It is not within 100m of a water course. The site does not intersect with a county or local geological site.

IIA objective 10: To conserve and enhance the character and distinctiveness of the District's landscapes.

Overall effect: Minor negative uncertain (-?)

Justification: The site has medium or higher overall landscape sensitivity

IIA objective 11: To conserve and enhance the District's historic environment including its setting.

Overall effect: Negligible uncertain (0?)

Justification: The site is rated 'green' for risk of effects on heritage assets.

IIA objective 12: To support the efficient use of the District's resources, including land and minerals

Overall effect: Significant negative (--)

Score by criteria: 12a: Major negative (--); 12b: Minor negative (-); 12c: Negligible (0)

Justification: The majority of the site contains greenfield land. A significant proportion of the site ($\geq 25\%$) is on Grade 3 agricultural land or less than 25% of the site is on Grade 1 or 2 agricultural land. Less than 25% of the site is within a Mineral Safeguarding Area.

IIA objective 13: To protect the quality and quantity of the District's water resource

Overall effect: Negligible (0)

Justification: The site does not fall within Source Protection Zone 1, 2 or 3, within a drinking water safeguard zone (groundwater), or within a drinking water safeguard zone (surface water).

IIA objective 14: To manage and reduce flood risk from all sources

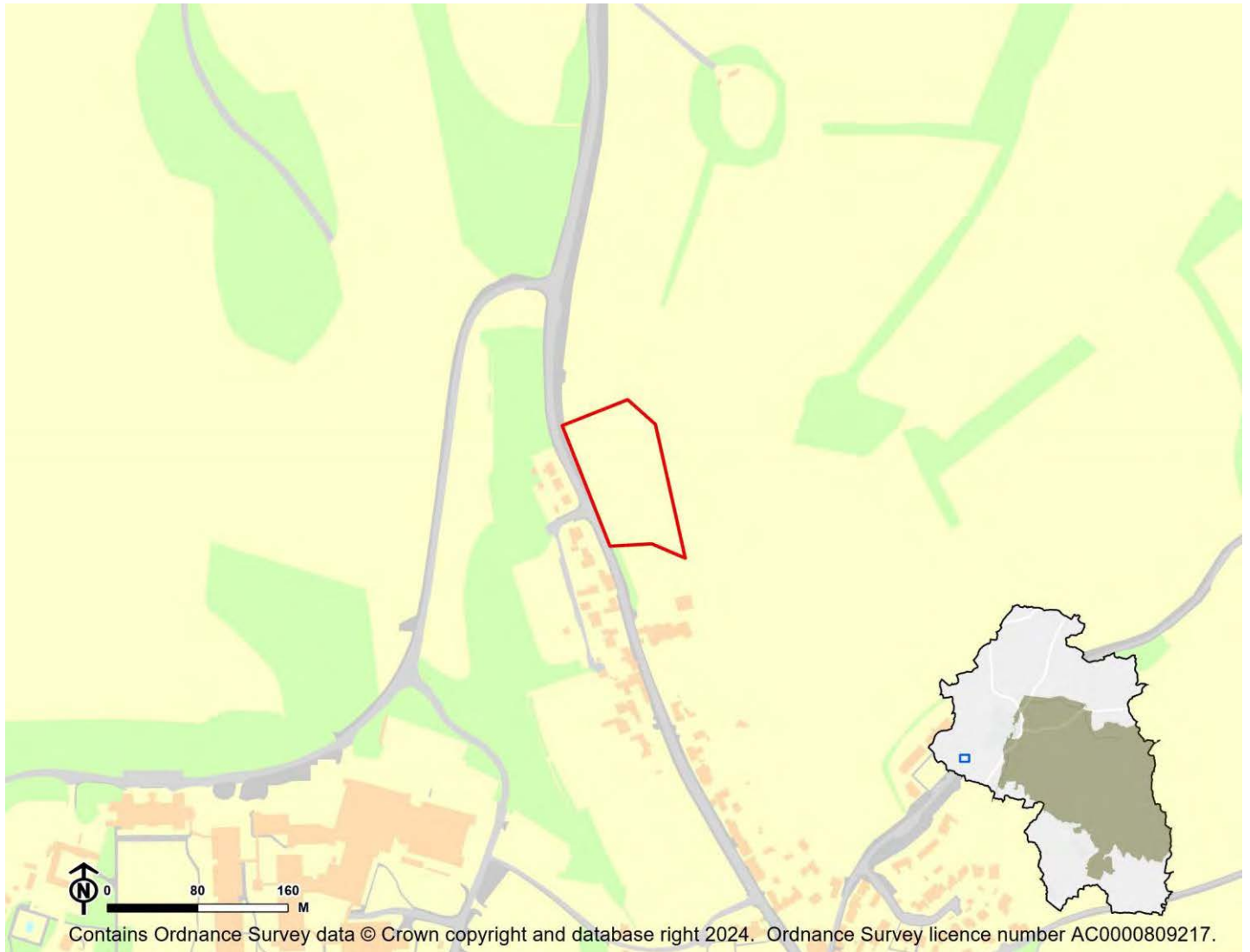
Overall effect: Negligible (0)

Score by criteria: 14a: Negligible (0); 14b: Negligible (0)

Justification: Less than 25% of the site is within flood zone 2 or 3. Less than 25% of the site has a 1 in 100 year or 1 in 30 year risk of surface water flooding.

HU13: Land Adjacent to 3090, Windmill Field, Down Farm, Hursley - Hursley

Proposed use: Residential use



IIA Objective	Score
IIA1: climate change mitigation	Minor negative (-)
IIA2: travel and air quality	Minor negative (-)
IIA4: health and wellbeing	Minor negative (-)
IIA7: services and facilities	Minor negative (-)
IIA8: economy	Negligible uncertain (0?)
IIA9: biodiversity and geodiversity	Significant negative (--)
IIA10: landscape	Minor negative uncertain (-?)
IIA11: historic environment	Negligible uncertain (0?)
IIA12: natural resources	Significant negative (--)
IIA13: water resources	Minor negative (-)
IIA14: flood risk	Negligible (0)

IIA objective 1: To minimise the District's contribution to climate change through a reduction of greenhouse gas emissions from all sources and facilitate the aim of carbon neutrality by 2031

Overall effect: Minor negative (-)

Score by criteria: 1a: Major negative (--); 1b: Minor negative (-); 1c: Major negative (--); 1d: Major negative (--); 1e: Major negative (--); 1f: Major negative (--); 1g: Major positive (++); 1h: Major positive (++); 1i: Negligible (0)

Justification: The site is not within 1,200m of an NHS GP surgery. It is within 801-1,200m of a primary school. It is not within 2,000m of a secondary school. It is not within 1,200m of a town centre. It is not within 800m of a district or local centre. It is not within 2,000m of a railway station. It is within 300m of a bus stop. It is within 300m of open space, open country or registered common land. The site contains no open space, open county or registered common land. The majority of it is within an area where average commuting distance is in 41-60% range for the plan area.

IIA objective 2: To reduce the need to travel by private vehicle in the District and improve air quality

Overall effect: Minor negative (-)

Justification: Appraisal criteria and results are the same as shown under SA objective 1: greenhouse gas emissions.

IIA objective 4: To improve public health and wellbeing and reduce health inequalities in the District

Overall effect: Minor negative (-)

Score by criteria: 4a: Negligible (0); 4b: Major negative (--); 4c: Negligible (0); 4d: Negligible (0); 4e: Major negative (--); 4f: Major positive (++); 4g: Minor positive (+)

Justification: The site is not within 500m of an AQMA. The majority of it is within an area where noise levels at night from roads and railways are above 55 dB or the noise levels as recorded for the 16-hour period between 0700 – 2300 are above 60 dB. The site does not lie within a noise contour associated with Southampton Airport. It is not within 400m of a wastewater treatment works or within 250m of a waste management facility. The site is not within 1,200m of an NHS GP surgery. It is within 300m of open space, open country or registered common land. The site contains no open space, open county or registered common land. It is within 201-400m of a public right of way or cycle path.

IIA objective 7: To ensure essential services and facilities and jobs in the District are accessible

Overall effect: Minor negative (-)

Justification: Appraisal criteria and results are the same as shown under SA objective 1: greenhouse gas emissions.

IIA objective 8: To support the sustainable growth of the District's economy

Overall effect: Negligible uncertain (0?)

Justification: The site is not in existing employment use.

IIA objective 9: To support the District's biodiversity and geodiversity

Overall effect: Significant negative (--)

Score by criteria: 9a: Minor negative (-); 9b: Minor negative (-); 9c: Minor negative (-); 9d: Negligible (0); 9e: Negligible (0)

Justification: The site is within a SSSI Impact Risk Zone for 'residential' or 'all planning applications'. It is within 500m of a locally designated wildlife site or ancient woodland. It is within 200m of a priority habitat. It is not within 100m of a water course. The site does not intersect with a county or local geological site.

IIA objective 10: To conserve and enhance the character and distinctiveness of the District's landscapes.

Overall effect: Minor negative uncertain (-?)

Justification: The site has medium or higher overall landscape sensitivity

IIA objective 11: To conserve and enhance the District's historic environment including its setting.

Overall effect: Negligible uncertain (0?)

Justification: The site is rated 'green' for risk of effects on heritage assets.

IIA objective 12: To support the efficient use of the District's resources, including land and minerals

Overall effect: Significant negative (--)

Score by criteria: 12a: Major negative (--); 12b: Minor negative (-); 12c: Negligible (0)

Justification: The majority of the site contains greenfield land. A significant proportion of the site (>=25%) is on Grade 3 agricultural land or less than 25% of the site is on Grade 1 or 2 agricultural land. Less than 25% of the site is within a Mineral Safeguarding Area.

IIA objective 13: To protect the quality and quantity of the District's water resource

Overall effect: Minor negative (-)

Justification: The site falls within a Source Protection Zone 2 or 3, falls within a drinking water safeguard zone (groundwater), or falls within a drinking water safeguard zone (surface water).

IIA objective 14: To manage and reduce flood risk from all sources

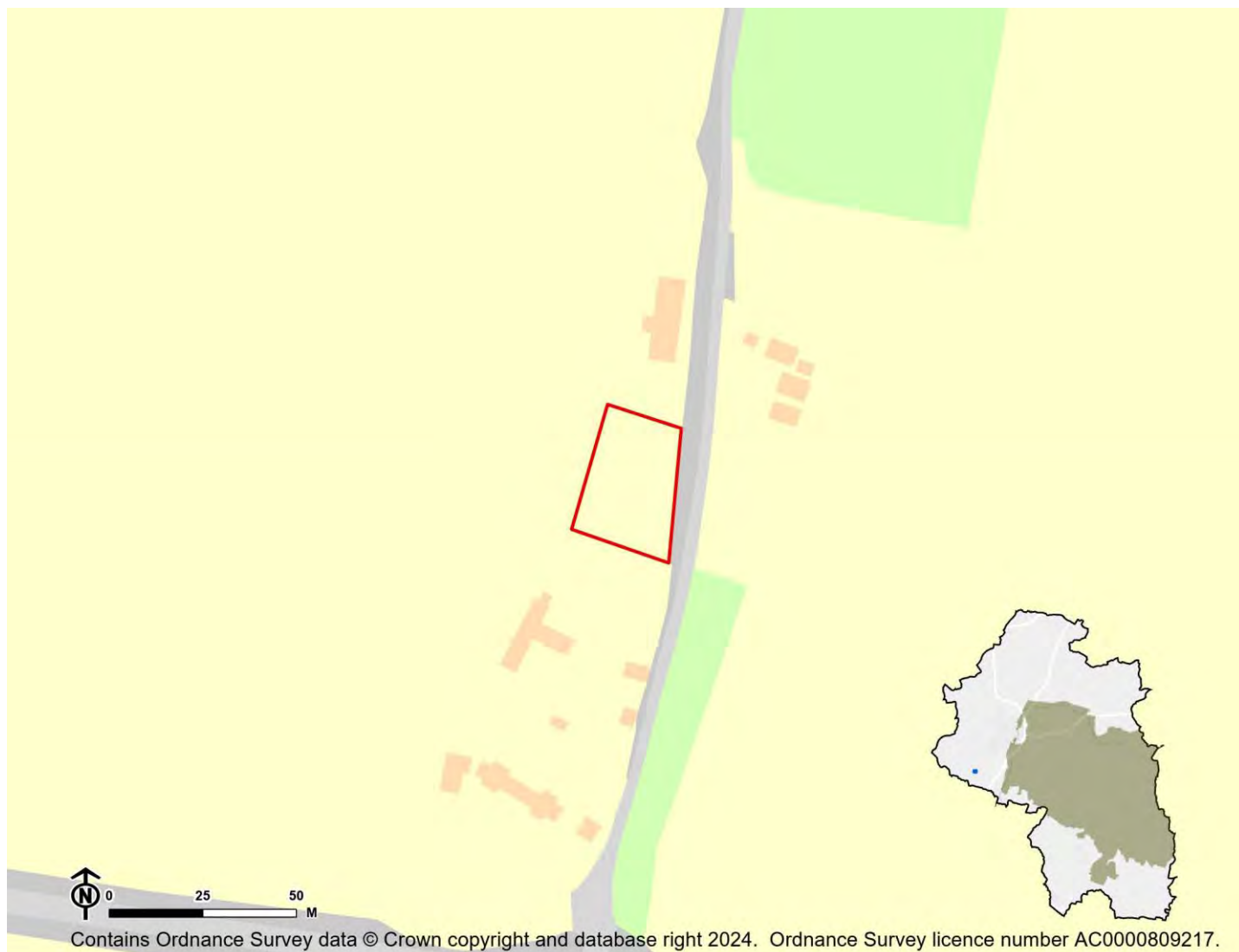
Overall effect: Negligible (0)

Score by criteria: 14a: Negligible (0); 14b: Negligible (0)

Justification: Less than 25% of the site is within flood zone 2 or 3. Less than 25% of the site has a 1 in 100 year or 1 in 30 year risk of surface water flooding.

HU14: 119 Bunstead Lane - Hursley

Proposed use: Residential use



IIA Objective	Score
IIA1: climate change mitigation	Minor negative (-)
IIA2: travel and air quality	Minor negative (-)
IIA4: health and wellbeing	Minor negative (-)
IIA7: services and facilities	Minor negative (-)
IIA8: economy	Negligible uncertain (0?)
IIA9: biodiversity and geodiversity	Significant negative (--)
IIA10: landscape	Minor negative uncertain (-?)
IIA11: historic environment	Negligible uncertain (0?)
IIA12: natural resources	Significant negative (--)
IIA13: water resources	Minor negative (-)
IIA14: flood risk	Negligible (0)

IIA objective 1: To minimise the District's contribution to climate change through a reduction of greenhouse gas emissions from all sources and facilitate the aim of carbon neutrality by 2031

Overall effect: Minor negative (-)

Score by criteria: 1a: Major negative (--); 1b: Minor negative (-); 1c: Major negative (--); 1d: Major negative (--); 1e: Major negative (--); 1f: Major negative (--); 1g: Minor negative (-); 1h: Minor positive (+); 1i: Negligible (0)

Justification: The site is not within 1,200m of an NHS GP surgery. It is within 801-1,200m of a primary school. It is not within 2,000m of a secondary school. It is not within 1,200m of a town centre. It is not within 800m of a district or local centre. It is not within 2,000m of a railway station. It is within 601-1,000m of a bus stop. It is within 301-800m of open space, open country or registered common land. The site contains no open space, open country or registered common land. The majority of it is within an area where average commuting distance is in 41-60% range for the plan area.

IIA objective 2: To reduce the need to travel by private vehicle in the District and improve air quality

Overall effect: Minor negative (-)

Justification: Appraisal criteria and results are the same as shown under SA objective 1: greenhouse gas emissions.

IIA objective 4: To improve public health and wellbeing and reduce health inequalities in the District

Overall effect: Minor negative (-)

Score by criteria: 4a: Negligible (0); 4b: Negligible (0); 4c: Negligible (0); 4d: Negligible (0); 4e: Major negative (--); 4f: Minor positive (+); 4g: Minor positive (+)

Justification: The site is not within 500m of an AQMA. The majority of it is within an area where noise levels at night from roads and railways are below 50 dB and the noise levels as recorded for the 16-hour period between 0700 – 2300 are below 55 dB. The site does not lie within a noise contour associated with Southampton Airport. It is not within 400m of a wastewater treatment works or within 250m of a waste management facility. The site is not within 1,200m of an NHS GP surgery. It is within 301-800m of open space, open country or registered common land. The site contains no open space, open country or registered common land. It is within 201-400m of a public right of way or cycle path.

IIA objective 7: To ensure essential services and facilities and jobs in the District are accessible

Overall effect: Minor negative (-)

Justification: Appraisal criteria and results are the same as shown under SA objective 1: greenhouse gas emissions.

IIA objective 8: To support the sustainable growth of the District's economy

Overall effect: Negligible uncertain (0?)

Justification: The site is not in existing employment use.

IIA objective 9: To support the District's biodiversity and geodiversity

Overall effect: Significant negative (--)

Score by criteria: 9a: Minor negative (-); 9b: Minor negative (-); 9c: Minor negative (-); 9d: Negligible (0); 9e: Negligible (0)

Justification: The site is within a SSSI Impact Risk Zone for 'residential' or 'all planning applications'. It is within 500m of a locally designated wildlife site or ancient woodland. It is within 200m of a priority habitat. It is not within 100m of a water course. The site does not intersect with a county or local geological site.

IIA objective 10: To conserve and enhance the character and distinctiveness of the District's landscapes.

Overall effect: Minor negative uncertain (-?)

Justification: The site has medium or higher overall landscape sensitivity

IIA objective 11: To conserve and enhance the District's historic environment including its setting.

Overall effect: Negligible uncertain (0?)

Justification: The site is rated 'green' for risk of effects on heritage assets.

IIA objective 12: To support the efficient use of the District's resources, including land and minerals

Overall effect: Significant negative (--)

Score by criteria: 12a: Major negative (--); 12b: Minor negative (-); 12c: Minor negative (-)

Justification: The majority of the site contains greenfield land. A significant proportion of the site ($\geq 25\%$) is on Grade 3 agricultural land or less than 25% of the site is on Grade 1 or 2 agricultural land. A significant proportion of the site ($\geq 25\%$) is within a Mineral Safeguarding Area.

IIA objective 13: To protect the quality and quantity of the District's water resource

Overall effect: Minor negative (-)

Justification: The site falls within a Source Protection Zone 2 or 3, falls within a drinking water safeguard zone (groundwater), or falls within a drinking water safeguard zone (surface water).

IIA objective 14: To manage and reduce flood risk from all sources

Overall effect: Negligible (0)

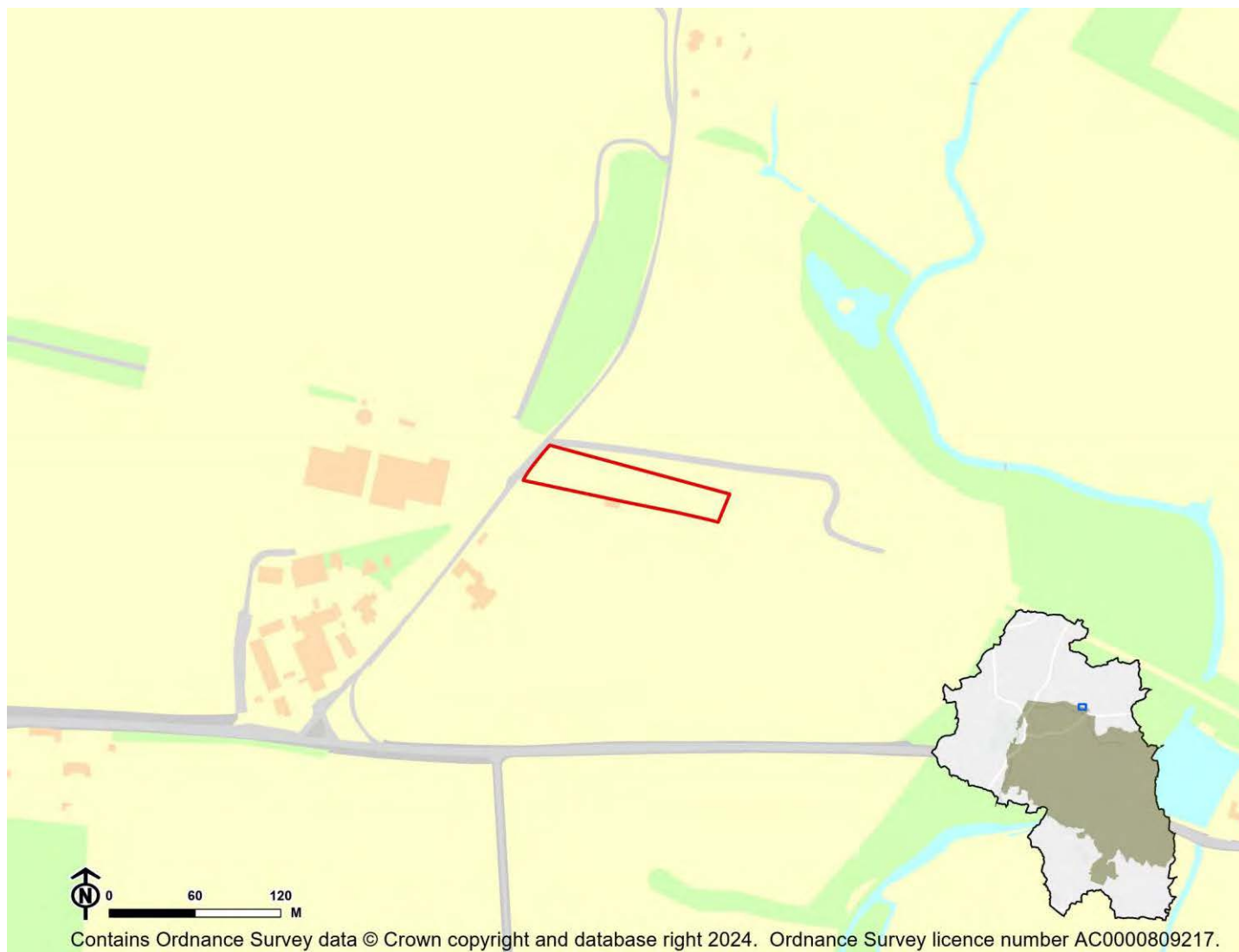
Score by criteria: 14a: Negligible (0); 14b: Negligible (0)

Justification: Less than 25% of the site is within flood zone 2 or 3. Less than 25% of the site has a 1 in 100 year or 1 in 30 year risk of surface water flooding.

Itchen Stoke and Ovington

IS02: Land at Manor Farm, Itchen Stoke - Itchen Stoke and Ovington

Proposed use: Residential use



IIA Objective	Score
IIA1: climate change mitigation	Minor negative (-)
IIA2: travel and air quality	Minor negative (-)
IIA4: health and wellbeing	Minor negative (-)
IIA7: services and facilities	Minor negative (-)
IIA8: economy	Negligible uncertain (0?)
IIA9: biodiversity and geodiversity	Significant negative (--)
IIA10: landscape	Minor negative uncertain (-?)
IIA11: historic environment	Negligible uncertain (0?)
IIA12: natural resources	Significant negative (--)
IIA13: water resources	Minor negative (-)
IIA14: flood risk	Negligible (0)

IIA objective 1: To minimise the District's contribution to climate change through a reduction of greenhouse gas emissions from all sources and facilitate the aim of carbon neutrality by 2031

Overall effect: Minor negative (-)

Score by criteria: 1a: Major negative (--); 1b: Major negative (--); 1c: Minor negative (-); 1d: Major negative (--); 1e: Major negative (--); 1f: Major negative (--); 1g: Major positive (++); 1h: Minor negative (-); 1i: Minor negative (-)

Justification: The site is not within 1,200m of an NHS GP surgery. It is not within 1,200m of a primary school. It is within 1,000-2,000m of a secondary school. It is not within 1,200m of a town centre. It is not within 800m of a district or local centre. It is not within 2,000m of a railway station. It is within 300m of a bus stop. It is within 801-1,200m of open space, open country or registered common land. The site contains no open space, open county or registered common land. The majority of it is within an area where average commuting distance is in 61-80% range for the plan area.

IIA objective 2: To reduce the need to travel by private vehicle in the District and improve air quality

Overall effect: Minor negative (-)

Justification: Appraisal criteria and results are the same as shown under SA objective 1: greenhouse gas emissions.

IIA objective 4: To improve public health and wellbeing and reduce health inequalities in the District

Overall effect: Minor negative (-)

Score by criteria: 4a: Negligible (0); 4b: Negligible (0); 4c: Negligible (0); 4d: Negligible (0); 4e: Major negative (--); 4f: Minor negative (-); 4g: Minor negative (-)

Justification: The site is not within 500m of an AQMA. The majority of it is within an area where noise levels at night from roads and railways are below 50 dB and the noise levels as recorded for the 16-hour period between 0700 – 2300 are below 55 dB. The site does not lie within a noise contour associated with Southampton Airport. It is not within 400m of a wastewater treatment works or within 250m of a waste management facility. The site is not within 1,200m of an NHS GP surgery. It is within 801-1,200m of open space, open country or registered common land. The site contains no open space, open county or registered common land. It is within 401-800m of a public right of way or cycle path.

IIA objective 7: To ensure essential services and facilities and jobs in the District are accessible

Overall effect: Minor negative (-)

Justification: Appraisal criteria and results are the same as shown under SA objective 1: greenhouse gas emissions.

IIA objective 8: To support the sustainable growth of the District's economy

Overall effect: Negligible uncertain (0?)

Justification: The site is not in existing employment use.

IIA objective 9: To support the District's biodiversity and geodiversity

Overall effect: Significant negative (--)

Score by criteria: 9a: Minor negative (-); 9b: Minor negative (-); 9c: Minor negative (-); 9d: Negligible (0); 9e: Negligible (0)

Justification: The site is within a SSSI Impact Risk Zone for 'residential' or 'all planning applications'. It is within 500m of a locally designated wildlife site or ancient woodland. It is within 200m of a priority habitat. It is not within 100m of a water course. The site does not intersect with a county or local geological site.

IIA objective 10: To conserve and enhance the character and distinctiveness of the District's landscapes.

Overall effect: Minor negative uncertain (-?)

Justification: The site has medium or higher overall landscape sensitivity

IIA objective 11: To conserve and enhance the District's historic environment including its setting.

Overall effect: Negligible uncertain (0?)

Justification: The site is rated 'green' for risk of effects on heritage assets.

IIA objective 12: To support the efficient use of the District's resources, including land and minerals

Overall effect: Significant negative (--)

Score by criteria: 12a: Major negative (--); 12b: Minor negative (-); 12c: Negligible (0)

Justification: The majority of the site contains greenfield land. A significant proportion of the site ($\geq 25\%$) is on Grade 3 agricultural land or less than 25% of the site is on Grade 1 or 2 agricultural land. Less than 25% of the site is within a Mineral Safeguarding Area.

IIA objective 13: To protect the quality and quantity of the District's water resource

Overall effect: Minor negative (-)

Justification: The site falls within a Source Protection Zone 2 or 3, falls within a drinking water safeguard zone (groundwater), or falls within a drinking water safeguard zone (surface water).

IIA objective 14: To manage and reduce flood risk from all sources

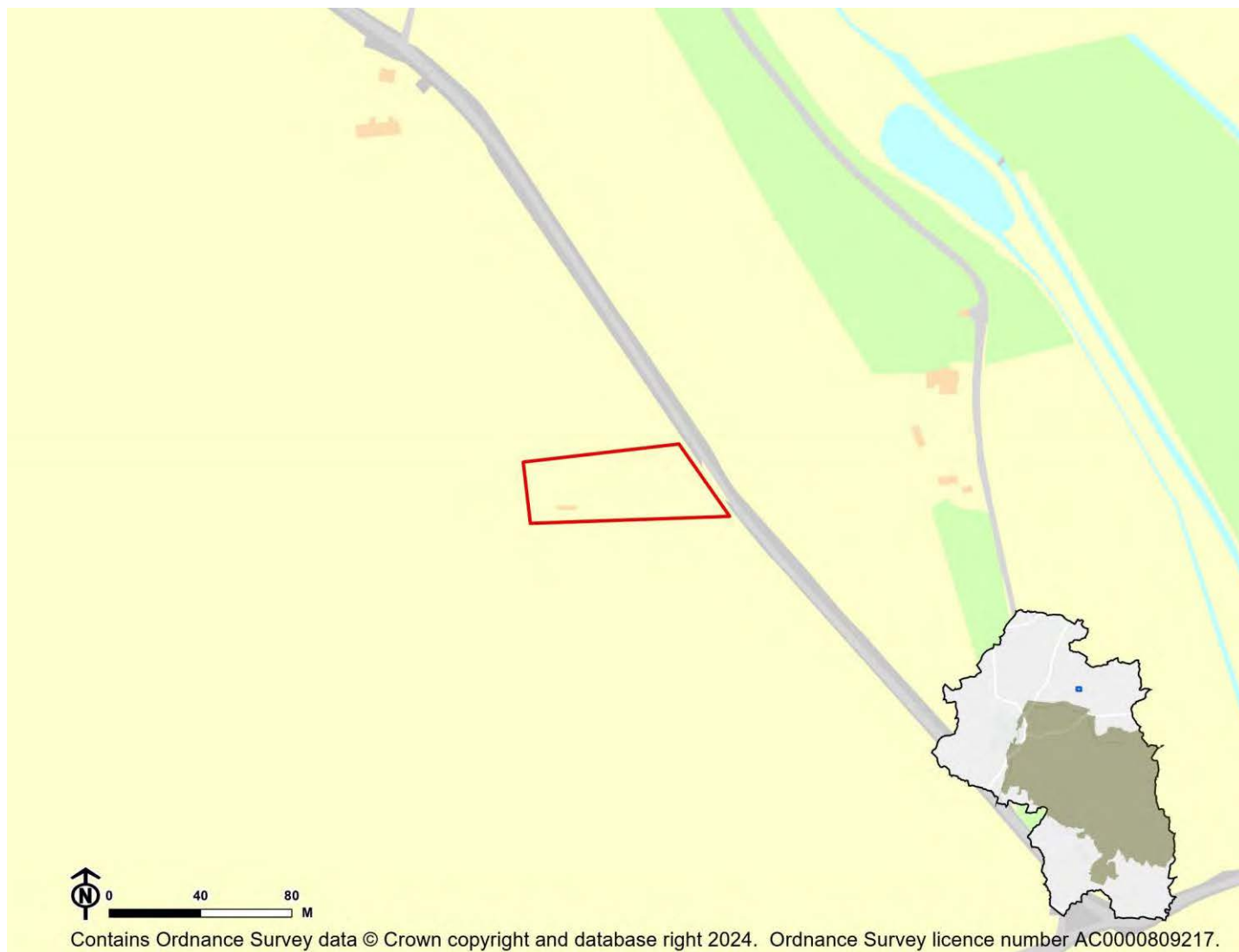
Overall effect: Negligible (0)

Score by criteria: 14a: Negligible (0); 14b: Negligible (0)

Justification: Less than 25% of the site is within flood zone 2 or 3. Less than 25% of the site has a 1 in 100 year or 1 in 30 year risk of surface water flooding.

IS03: Lower Lodge Barn - Itchen Stoke and Ovington

Proposed use: Residential use



IIA Objective	Score
IIA1: climate change mitigation	Significant negative (--)
IIA2: travel and air quality	Significant negative (--)
IIA4: health and wellbeing	Minor negative (-)
IIA7: services and facilities	Significant negative (--)
IIA8: economy	Negligible uncertain (0?)
IIA9: biodiversity and geodiversity	Significant negative (--)
IIA10: landscape	Minor negative uncertain (-?)
IIA11: historic environment	Negligible uncertain (0?)
IIA12: natural resources	Significant negative (--)
IIA13: water resources	Negligible (0)
IIA14: flood risk	Negligible (0)

IIA objective 1: To minimise the District's contribution to climate change through a reduction of greenhouse gas emissions from all sources and facilitate the aim of carbon neutrality by 2031

Overall effect: Significant negative (--)

Score by criteria: 1a: Major negative (--); 1b: Major negative (--); 1c: Major negative (--); 1d: Major negative (--); 1e: Major negative (--); 1f: Major negative (--); 1g: Major negative (--); 1h: Major negative (--); 1i: Minor negative (-)

Justification: The site is not within 1,200m of an NHS GP surgery. It is not within 1,200m of a primary school. It is not within 2,000m of a secondary school. It is not within 1,200m of a town centre. It is not within 800m of a district or local centre. It is not within 2,000m of a railway station. It is not within 1,000m of a bus stop. It is not within 1,000m of open space, open country or registered common land. The site contains no open space, open country or registered common land. The majority of it is within an area where average commuting distance is in 61-80% range for the plan area.

IIA objective 2: To reduce the need to travel by private vehicle in the District and improve air quality

Overall effect: Significant negative (--)

Justification: Appraisal criteria and results are the same as shown under SA objective 1: greenhouse gas emissions.

IIA objective 4: To improve public health and wellbeing and reduce health inequalities in the District

Overall effect: Minor negative (-)

Score by criteria: 4a: Negligible (0); 4b: Negligible (0); 4c: Negligible (0); 4d: Negligible (0); 4e: Major negative (--); 4f: Major negative (--); 4g: Minor positive (+)

Justification: The site is not within 500m of an AQMA. The majority of it is within an area where noise levels at night from roads and railways are below 50 dB and the noise levels as recorded for the 16-hour period between 0700 – 2300 are below 55 dB. The site does not lie within a noise contour associated with Southampton Airport. It is not within 400m of a wastewater treatment works or within 250m of a waste management facility. The site is not within 1,200m of an NHS GP surgery. It is not within 1,000m of open space, open country or registered common land. The site contains no open space, open country or registered common land. It is within 201-400m of a public right of way or cycle path.

IIA objective 7: To ensure essential services and facilities and jobs in the District are accessible

Overall effect: Significant negative (--)

Justification: Appraisal criteria and results are the same as shown under SA objective 1: greenhouse gas emissions.

IIA objective 8: To support the sustainable growth of the District's economy

Overall effect: Negligible uncertain (0?)

Justification: The site is not in existing employment use.

IIA objective 9: To support the District's biodiversity and geodiversity

Overall effect: Significant negative (--)

Score by criteria: 9a: Minor negative (-); 9b: Minor negative (-); 9c: Minor negative (-); 9d: Negligible (0); 9e: Negligible (0)

Justification: The site is within a SSSI Impact Risk Zone for 'residential' or 'all planning applications'. It is within 500m of a locally designated wildlife site or ancient woodland. It is within 200m of a priority habitat. It is not within 100m of a water course. The site does not intersect with a county or local geological site.

IIA objective 10: To conserve and enhance the character and distinctiveness of the District's landscapes.

Overall effect: Minor negative uncertain (-?)

Justification: The site has medium or higher overall landscape sensitivity

IIA objective 11: To conserve and enhance the District's historic environment including its setting.

Overall effect: Negligible uncertain (0?)

Justification: The site is rated 'green' for risk of effects on heritage assets.

IIA objective 12: To support the efficient use of the District's resources, including land and minerals

Overall effect: Significant negative (--)

Score by criteria: 12a: Major negative (--); 12b: Negligible (0); 12c: Negligible (0)

Justification: The majority of the site contains greenfield land. Less than 25% of the site is on Grade 3 agricultural land. Less than 25% of the site is within a Mineral Safeguarding Area.

IIA objective 13: To protect the quality and quantity of the District's water resource

Overall effect: Negligible (0)

Justification: The site does not fall within Source Protection Zone 1, 2 or 3, within a drinking water safeguard zone (groundwater), or within a drinking water safeguard zone (surface water).

IIA objective 14: To manage and reduce flood risk from all sources

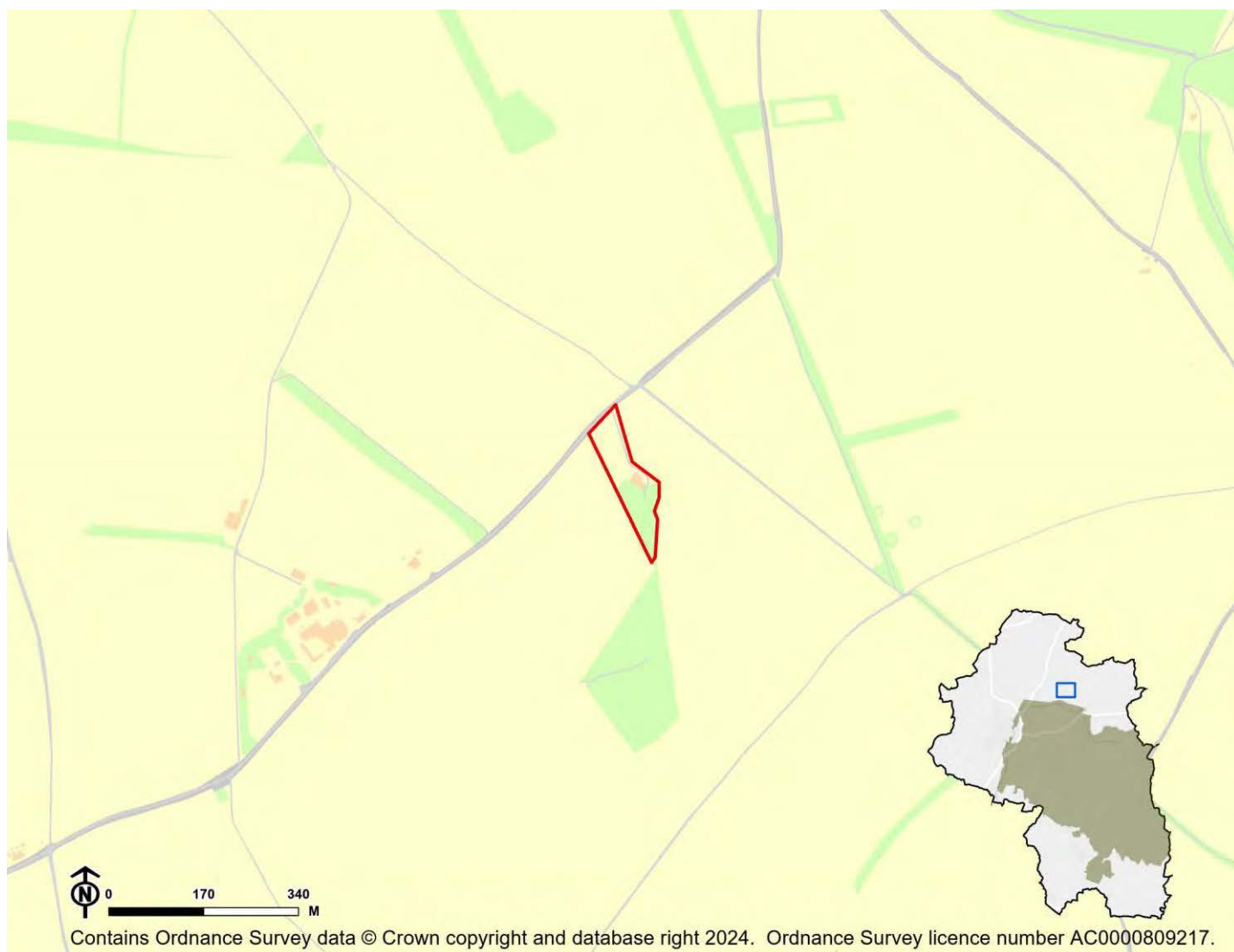
Overall effect: Negligible (0)

Score by criteria: 14a: Negligible (0); 14b: Negligible (0)

Justification: Less than 25% of the site is within flood zone 2 or 3. Less than 25% of the site has a 1 in 100 year or 1 in 30 year risk of surface water flooding.

IS04: The Bushes - Itchen Stoke and Ovington

Proposed use: Residential use



IIA Objective	Score
IIA1: climate change mitigation	Significant negative (--)
IIA2: travel and air quality	Significant negative (--)
IIA4: health and wellbeing	Minor negative (-)
IIA7: services and facilities	Significant negative (--)
IIA8: economy	Negligible uncertain (0?)
IIA9: biodiversity and geodiversity	Significant negative (--)
IIA10: landscape	Minor negative uncertain (-?)
IIA11: historic environment	Negligible uncertain (0?)
IIA12: natural resources	Significant negative (--)
IIA13: water resources	Negligible (0)
IIA14: flood risk	Negligible (0)

IIA objective 1: To minimise the District's contribution to climate change through a reduction of greenhouse gas emissions from all sources and facilitate the aim of carbon neutrality by 2031

Overall effect: Significant negative (--)

Score by criteria: 1a: Major negative (--); 1b: Major negative (--); 1c: Major negative (--); 1d: Major negative (--); 1e: Major negative (--); 1f: Major negative (--); 1g: Major negative (--); 1h: Major negative (--); 1i: Minor negative (-)

Justification: The site is not within 1,200m of an NHS GP surgery. It is not within 1,200m of a primary school. It is not within 2,000m of a secondary school. It is not within 1,200m of a town centre. It is not within 800m of a district or local centre. It is not within 2,000m of a railway station. It is not within 1,000m of a bus stop. It is not within 1,000m of open space, open country or registered common land. The site contains no open space, open country or registered common land. The majority of it is within an area where average commuting distance is in 61-80% range for the plan area.

IIA objective 2: To reduce the need to travel by private vehicle in the District and improve air quality

Overall effect: Significant negative (--)

Justification: Appraisal criteria and results are the same as shown under SA objective 1: greenhouse gas emissions.

IIA objective 4: To improve public health and wellbeing and reduce health inequalities in the District

Overall effect: Minor negative (-)

Score by criteria: 4a: Negligible (0); 4b: Negligible (0); 4c: Negligible (0); 4d: Negligible (0); 4e: Major negative (--); 4f: Major negative (--); 4g: Major positive (++)

Justification: The site is not within 500m of an AQMA. The majority of it is within an area where noise levels at night from roads and railways are below 50 dB and the noise levels as recorded for the 16-hour period between 0700 – 2300 are below 55 dB. The site does not lie within a noise contour associated with Southampton Airport. It is not within 400m of a wastewater treatment works or within 250m of a waste management facility. The site is not within 1,200m of an NHS GP surgery. It is not within 1,000m of open space, open country or registered common land. The site contains no open space, open country or registered common land. It is within 200m of a public right of way or cycle path.

IIA objective 7: To ensure essential services and facilities and jobs in the District are accessible

Overall effect: Significant negative (--)

Justification: Appraisal criteria and results are the same as shown under SA objective 1: greenhouse gas emissions.

IIA objective 8: To support the sustainable growth of the District's economy

Overall effect: Negligible uncertain (0?)

Justification: The site is not in existing employment use.

IIA objective 9: To support the District's biodiversity and geodiversity

Overall effect: Significant negative (--)

Score by criteria: 9a: Minor negative (-); 9b: Negligible (0); 9c: Major negative (--); 9d: Negligible (0); 9e: Negligible (0)

Justification: The site is within a SSSI Impact Risk Zone for 'residential' or 'all planning applications'. It is not within 500m of a locally designated wildlife site or ancient woodland. It is within a priority habitat. It is not within 100m of a water course. The site does not intersect with a county or local geological site.

IIA objective 10: To conserve and enhance the character and distinctiveness of the District's landscapes.

Overall effect: Minor negative uncertain (-?)

Justification: The site has medium or higher overall landscape sensitivity

IIA objective 11: To conserve and enhance the District's historic environment including its setting.

Overall effect: Negligible uncertain (0?)

Justification: The site is rated 'green' for risk of effects on heritage assets.

IIA objective 12: To support the efficient use of the District's resources, including land and minerals

Overall effect: Significant negative (--)

Score by criteria: 12a: Major negative (--); 12b: Minor negative (-); 12c: Negligible (0)

Justification: The majority of the site contains greenfield land. A significant proportion of the site (>=25%) is on Grade 3 agricultural land or less than 25% of the site is on Grade 1 or 2 agricultural land. Less than 25% of the site is within a Mineral Safeguarding Area.

IIA objective 13: To protect the quality and quantity of the District's water resource

Overall effect: Negligible (0)

Justification: The site does not fall within Source Protection Zone 1, 2 or 3, within a drinking water safeguard zone (groundwater), or within a drinking water safeguard zone (surface water).

IIA objective 14: To manage and reduce flood risk from all sources

Overall effect: Negligible (0)

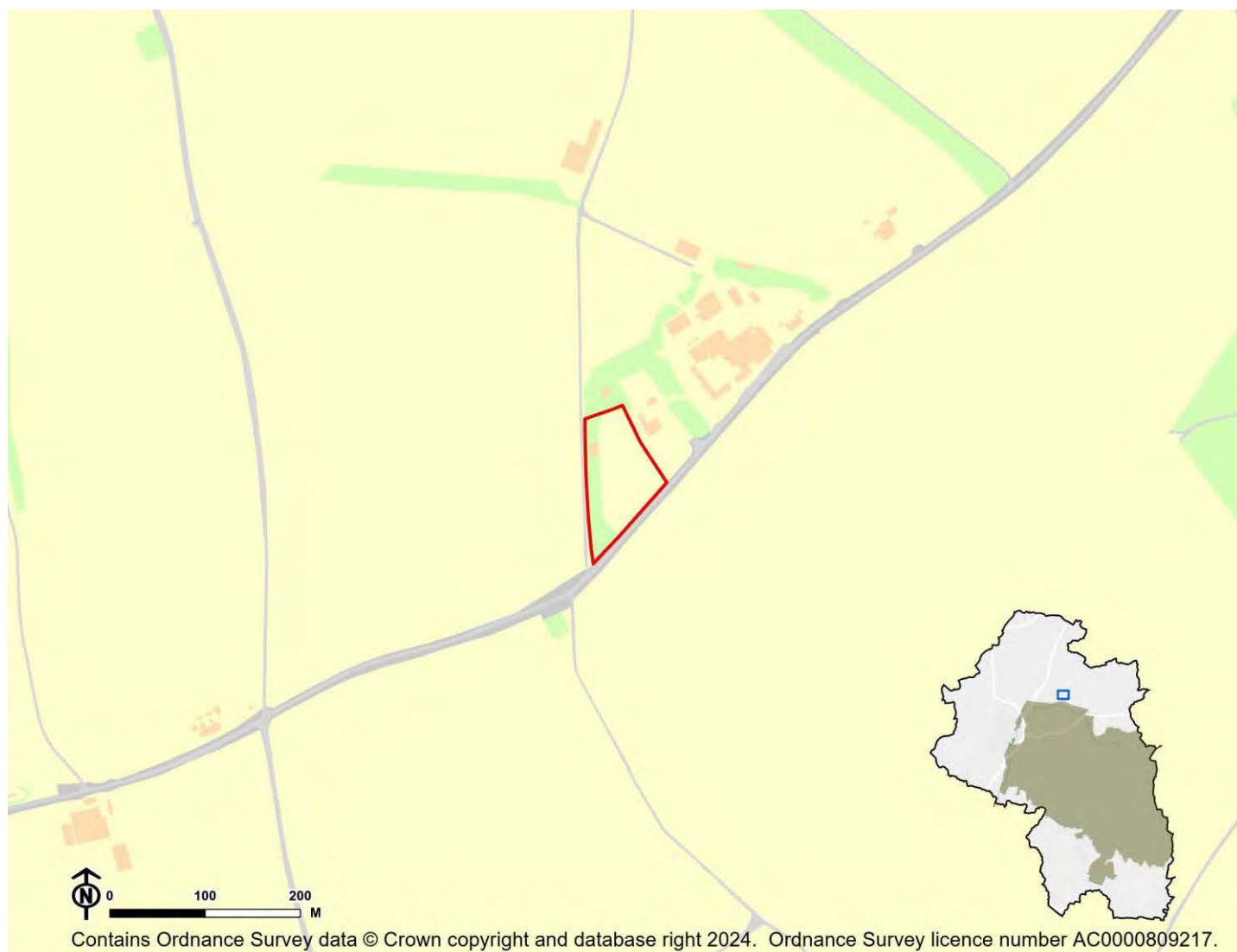
Score by criteria: 14a: Negligible (0); 14b: Negligible (0)

Justification: Less than 25% of the site is within flood zone 2 or 3. Less than 25% of the site has a 1 in 100 year or 1 in 30 year risk of surface water flooding.

Itchen Valley

IV01: Land at Itchen Down Farm - Itchen Valley

Proposed use: Residential use



IIA Objective	Score
IIA1: climate change mitigation	Significant negative (--)
IIA2: travel and air quality	Significant negative (--)
IIA4: health and wellbeing	Minor negative (-)
IIA7: services and facilities	Significant negative (--)
IIA8: economy	Negligible uncertain (0?)
IIA9: biodiversity and geodiversity	Significant negative (--)
IIA10: landscape	Minor negative uncertain (-?)
IIA11: historic environment	Negligible uncertain (0?)
IIA12: natural resources	Significant negative (--)
IIA13: water resources	Negligible (0)
IIA14: flood risk	Negligible (0)

IIA objective 1: To minimise the District's contribution to climate change through a reduction of greenhouse gas emissions from all sources and facilitate the aim of carbon neutrality by 2031

Overall effect: Significant negative (--)

Score by criteria: 1a: Major negative (--); 1b: Major negative (--); 1c: Major negative (--); 1d: Major negative (--); 1e: Major negative (--); 1f: Major negative (--); 1g: Major negative (--); 1h: Major negative (--); 1i: Minor negative (-)

Justification: The site is not within 1,200m of an NHS GP surgery. It is not within 1,200m of a primary school. It is not within 2,000m of a secondary school. It is not within 1,200m of a town centre. It is not within 800m of a district or local centre. It is not within 2,000m of a railway station. It is not within 1,000m of a bus stop. It is not within 1,000m of open space, open country or registered common land. The site contains no open space, open county or registered common land. The majority of it is within an area where average commuting distance is in 61-80% range for the plan area.

IIA objective 2: To reduce the need to travel by private vehicle in the District and improve air quality

Overall effect: Significant negative (--)

Justification: Appraisal criteria and results are the same as shown under SA objective 1: greenhouse gas emissions.

IIA objective 4: To improve public health and wellbeing and reduce health inequalities in the District

Overall effect: Minor negative (-)

Score by criteria: 4a: Negligible (0); 4b: Negligible (0); 4c: Negligible (0); 4d: Negligible (0); 4e: Major negative (--); 4f: Major negative (--); 4g: Major positive (++)

Justification: The site is not within 500m of an AQMA. The majority of it is within an area where noise levels at night from roads and railways are below 50 dB and the noise levels as recorded for the 16-hour period between 0700 – 2300 are below 55 dB. The site does not lie within a noise contour associated with Southampton Airport. It is not within 400m of a wastewater treatment works or within 250m of a waste management facility. The site is not within 1,200m of an NHS GP surgery. It is not within 1,000m of open space, open country or registered common land. The site contains no open space, open county or registered common land. It is within 200m of a public right of way or cycle path.

IIA objective 7: To ensure essential services and facilities and jobs in the District are accessible

Overall effect: Significant negative (--)

Justification: Appraisal criteria and results are the same as shown under SA objective 1: greenhouse gas emissions.

IIA objective 8: To support the sustainable growth of the District's economy

Overall effect: Negligible uncertain (0?)

Justification: The site is not in existing employment use.

IIA objective 9: To support the District's biodiversity and geodiversity

Overall effect: Significant negative (--)

Score by criteria: 9a: Minor negative (-); 9b: Negligible (0); 9c: Major negative (--); 9d: Negligible (0); 9e: Negligible (0)

Justification: The site is within a SSSI Impact Risk Zone for 'residential' or 'all planning applications'. It is not within 500m of a locally designated wildlife site or ancient woodland. It is within a priority habitat. It is not within 100m of a water course. The site does not intersect with a county or local geological site.

IIA objective 10: To conserve and enhance the character and distinctiveness of the District's landscapes.

Overall effect: Minor negative uncertain (-?)

Justification: The site has medium or higher overall landscape sensitivity

IIA objective 11: To conserve and enhance the District's historic environment including its setting.

Overall effect: Negligible uncertain (0?)

Justification: The site is rated 'green' for risk of effects on heritage assets.

IIA objective 12: To support the efficient use of the District's resources, including land and minerals

Overall effect: Significant negative (--)

Score by criteria: 12a: Major negative (--); 12b: Minor negative (-); 12c: Negligible (0)

Justification: The majority of the site contains greenfield land. A significant proportion of the site ($\geq 25\%$) is on Grade 3 agricultural land or less than 25% of the site is on Grade 1 or 2 agricultural land. Less than 25% of the site is within a Mineral Safeguarding Area.

IIA objective 13: To protect the quality and quantity of the District's water resource

Overall effect: Negligible (0)

Justification: The site does not fall within Source Protection Zone 1, 2 or 3, within a drinking water safeguard zone (groundwater), or within a drinking water safeguard zone (surface water).

IIA objective 14: To manage and reduce flood risk from all sources

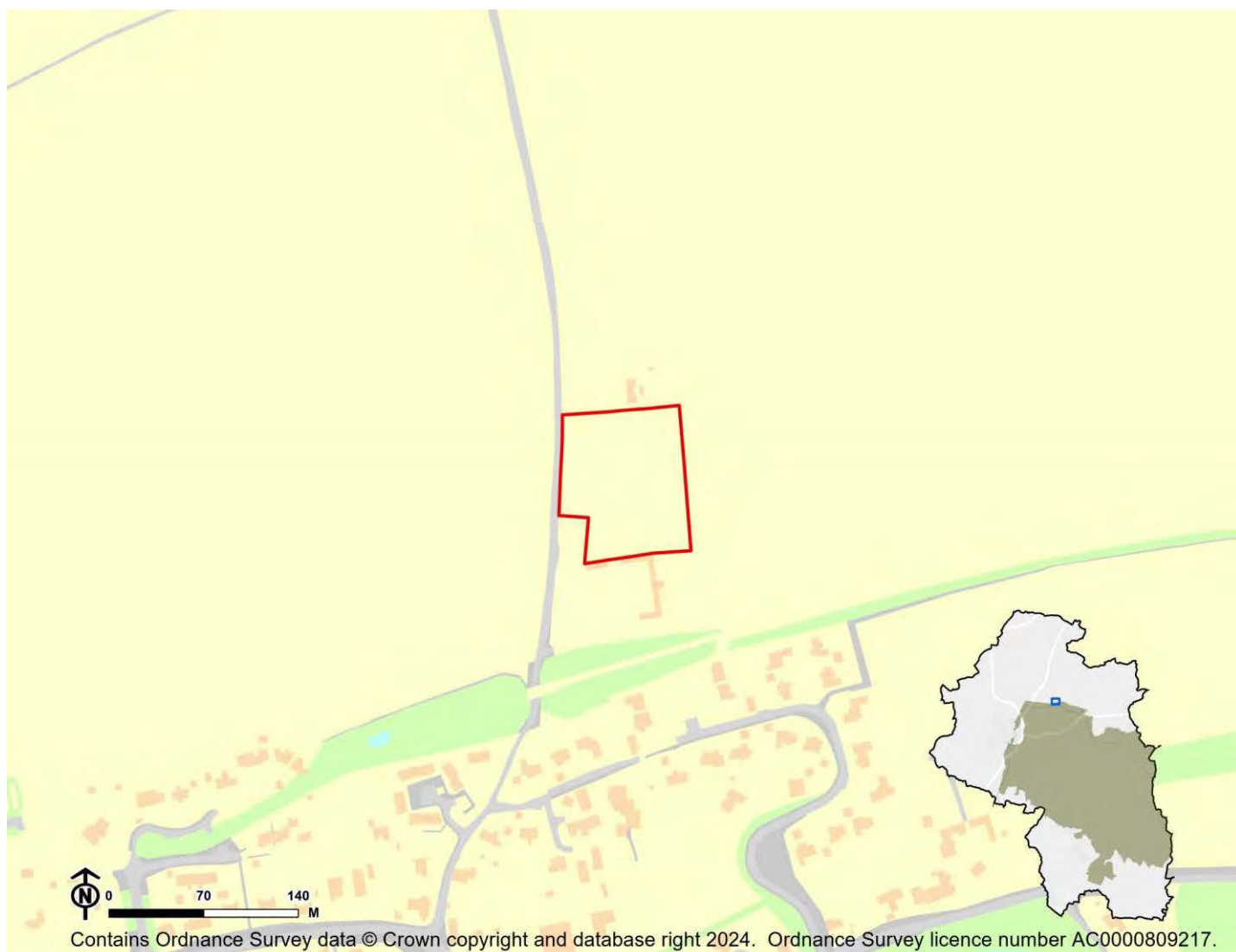
Overall effect: Negligible (0)

Score by criteria: 14a: Negligible (0); 14b: Negligible (0)

Justification: Less than 25% of the site is within flood zone 2 or 3. Less than 25% of the site has a 1 in 100 year or 1 in 30 year risk of surface water flooding.

IV02: Land off Northington Road - Itchen Valley

Proposed use: Residential use



IIA Objective	Score
IIA1: climate change mitigation	Minor negative (-)
IIA2: travel and air quality	Minor negative (-)
IIA4: health and wellbeing	Minor negative (-)
IIA7: services and facilities	Minor negative (-)
IIA8: economy	Negligible uncertain (0?)
IIA9: biodiversity and geodiversity	Significant negative (--)
IIA10: landscape	Minor negative uncertain (-?)
IIA11: historic environment	Negligible uncertain (0?)
IIA12: natural resources	Significant negative (--)
IIA13: water resources	Negligible (0)
IIA14: flood risk	Negligible (0)

IIA objective 1: To minimise the District's contribution to climate change through a reduction of greenhouse gas emissions from all sources and facilitate the aim of carbon neutrality by 2031

Overall effect: Minor negative (-)

Score by criteria: 1a: Major negative (--); 1b: Major positive (++); 1c: Major negative (--); 1d: Major negative (--); 1e: Major negative (--); 1f: Major negative (--); 1g: Minor positive (+); 1h: Major negative (--); 1i: Minor negative (-)

Justification: The site is not within 1,200m of an NHS GP surgery. It is within 400m of a primary school. It is not within 2,000m of a secondary school. It is not within 1,200m of a town centre. It is not within 800m of a district or local centre. It is not within 2,000m of a railway station. It is within 301-600m of a bus stop. It is not within 1,000m of open space, open country or registered common land. The site contains no open space, open county or registered common land. The majority of it is within an area where average commuting distance is in 61-80% range for the plan area.

IIA objective 2: To reduce the need to travel by private vehicle in the District and improve air quality

Overall effect: Minor negative (-)

Justification: Appraisal criteria and results are the same as shown under SA objective 1: greenhouse gas emissions.

IIA objective 4: To improve public health and wellbeing and reduce health inequalities in the District

Overall effect: Minor negative (-)

Score by criteria: 4a: Negligible (0); 4b: Negligible (0); 4c: Negligible (0); 4d: Negligible (0); 4e: Major negative (--); 4f: Major negative (--); 4g: Major positive (++)

Justification: The site is not within 500m of an AQMA. The majority of it is within an area where noise levels at night from roads and railways are below 50 dB and the noise levels as recorded for the 16-hour period between 0700 – 2300 are below 55 dB. The site does not lie within a noise contour associated with Southampton Airport. It is not within 400m of a wastewater treatment works or within 250m of a waste management facility. The site is not within 1,200m of an NHS GP surgery. It is not within 1,000m of open space, open country or registered common land. The site contains no open space, open county or registered common land. It is within 200m of a public right of way or cycle path.

IIA objective 7: To ensure essential services and facilities and jobs in the District are accessible

Overall effect: Minor negative (-)

Justification: Appraisal criteria and results are the same as shown under SA objective 1: greenhouse gas emissions.

IIA objective 8: To support the sustainable growth of the District's economy

Overall effect: Negligible uncertain (0?)

Justification: The site is not in existing employment use.

IIA objective 9: To support the District's biodiversity and geodiversity

Overall effect: Significant negative (--)

Score by criteria: 9a: Minor negative (-); 9b: Negligible (0); 9c: Minor negative (-); 9d: Negligible (0); 9e: Negligible (0)

Justification: The site is within a SSSI Impact Risk Zone for 'residential' or 'all planning applications'. It is not within 500m of a locally designated wildlife site or ancient woodland. It is within 200m of a priority habitat. It is not within 100m of a water course. The site does not intersect with a county or local geological site.

IIA objective 10: To conserve and enhance the character and distinctiveness of the District's landscapes.

Overall effect: Minor negative uncertain (-?)

Justification: The site has medium or higher overall landscape sensitivity

IIA objective 11: To conserve and enhance the District's historic environment including its setting.

Overall effect: Negligible uncertain (0?)

Justification: The site is rated 'green' for risk of effects on heritage assets.

IIA objective 12: To support the efficient use of the District's resources, including land and minerals

Overall effect: Significant negative (--)

Score by criteria: 12a: Major negative (--); 12b: Minor negative (-); 12c: Negligible (0)

Justification: The majority of the site contains greenfield land. A significant proportion of the site ($\geq 25\%$) is on Grade 3 agricultural land or less than 25% of the site is on Grade 1 or 2 agricultural land. Less than 25% of the site is within a Mineral Safeguarding Area.

IIA objective 13: To protect the quality and quantity of the District's water resource

Overall effect: Negligible (0)

Justification: The site does not fall within Source Protection Zone 1, 2 or 3, within a drinking water safeguard zone (groundwater), or within a drinking water safeguard zone (surface water).

IIA objective 14: To manage and reduce flood risk from all sources

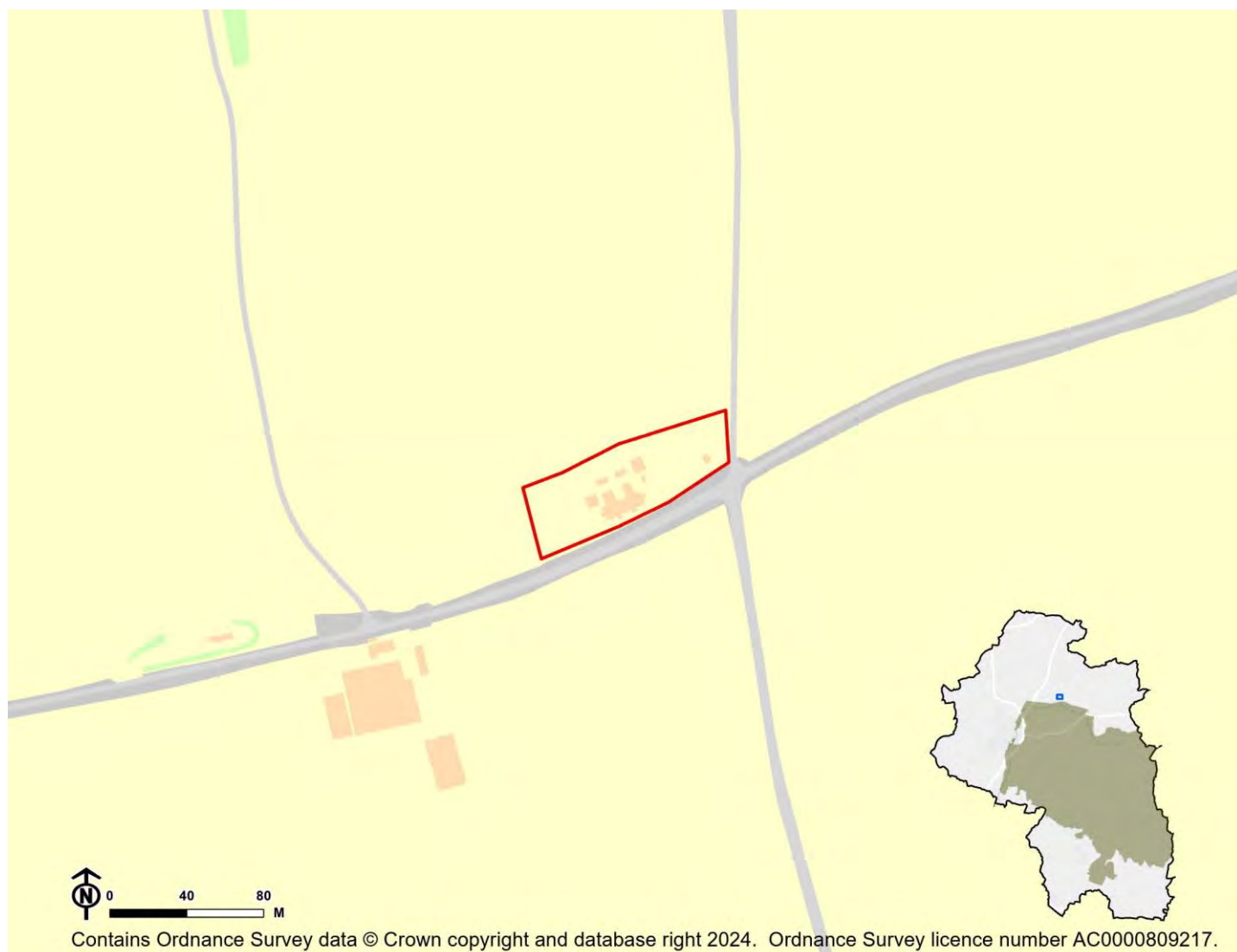
Overall effect: Negligible (0)

Score by criteria: 14a: Negligible (0); 14b: Negligible (0)

Justification: Less than 25% of the site is within flood zone 2 or 3. Less than 25% of the site has a 1 in 100 year or 1 in 30 year risk of surface water flooding.

IV03: Nos.219-222 Spreadoak Cottages - Itchen Valley

Proposed use: Residential use



IIA Objective	Score
IIA1: climate change mitigation	Significant negative (--)
IIA2: travel and air quality	Significant negative (--)
IIA4: health and wellbeing	Minor negative (-)
IIA7: services and facilities	Significant negative (--)
IIA8: economy	Negligible uncertain (0?)
IIA9: biodiversity and geodiversity	Minor negative (-)
IIA10: landscape	Minor negative uncertain (-?)
IIA11: historic environment	Negligible uncertain (0?)
IIA12: natural resources	Minor negative (-)
IIA13: water resources	Negligible (0)
IIA14: flood risk	Negligible (0)

IIA objective 1: To minimise the District's contribution to climate change through a reduction of greenhouse gas emissions from all sources and facilitate the aim of carbon neutrality by 2031

Overall effect: Significant negative (--)

Score by criteria: 1a: Major negative (--); 1b: Minor negative (-); 1c: Major negative (--); 1d: Major negative (--); 1e: Major negative (--); 1f: Major negative (--); 1g: Minor negative (-); 1h: Major negative (--); 1i: Minor negative (-)

Justification: The site is not within 1,200m of an NHS GP surgery. It is within 801-1,200m of a primary school. It is not within 2,000m of a secondary school. It is not within 1,200m of a town centre. It is not within 800m of a district or local centre. It is not within 2,000m of a railway station. It is within 601-1,000m of a bus stop. It is not within 1,000m of open space, open country or registered common land. The site contains no open space, open country or registered common land. The majority of it is within an area where average commuting distance is in 61-80% range for the plan area.

IIA objective 2: To reduce the need to travel by private vehicle in the District and improve air quality

Overall effect: Significant negative (--)

Justification: Appraisal criteria and results are the same as shown under SA objective 1: greenhouse gas emissions.

IIA objective 4: To improve public health and wellbeing and reduce health inequalities in the District

Overall effect: Minor negative (-)

Score by criteria: 4a: Negligible (0); 4b: Negligible (0); 4c: Negligible (0); 4d: Negligible (0); 4e: Major negative (--); 4f: Major negative (--); 4g: Major positive (++)

Justification: The site is not within 500m of an AQMA. The majority of it is within an area where noise levels at night from roads and railways are below 50 dB and the noise levels as recorded for the 16-hour period between 0700 – 2300 are below 55 dB. The site does not lie within a noise contour associated with Southampton Airport. It is not within 400m of a wastewater treatment works or within 250m of a waste management facility. The site is not within 1,200m of an NHS GP surgery. It is not within 1,000m of open space, open country or registered common land. The site contains no open space, open country or registered common land. It is within 200m of a public right of way or cycle path.

IIA objective 7: To ensure essential services and facilities and jobs in the District are accessible

Overall effect: Significant negative (--)

Justification: Appraisal criteria and results are the same as shown under SA objective 1: greenhouse gas emissions.

IIA objective 8: To support the sustainable growth of the District's economy

Overall effect: Negligible uncertain (0?)

Justification: The site is not in existing employment use.

IIA objective 9: To support the District's biodiversity and geodiversity

Overall effect: Minor negative (-)

Score by criteria: 9a: Minor negative (-); 9b: Negligible (0); 9c: Negligible (0); 9d: Negligible (0); 9e: Negligible (0)

Justification: The site is within a SSSI Impact Risk Zone for 'residential' or 'all planning applications'. It is not within 500m of a locally designated wildlife site or ancient woodland. It is not within 200m of a priority habitat. It is not within 100m of a water course. The site does not intersect with a county or local geological site.

IIA objective 10: To conserve and enhance the character and distinctiveness of the District's landscapes.

Overall effect: Minor negative uncertain (-?)

Justification: The site has medium or higher overall landscape sensitivity

IIA objective 11: To conserve and enhance the District's historic environment including its setting.

Overall effect: Negligible uncertain (0?)

Justification: The site is rated 'green' for risk of effects on heritage assets.

IIA objective 12: To support the efficient use of the District's resources, including land and minerals

Overall effect: Minor negative (-)

Score by criteria: 12a: Major positive (++); 12b: Minor negative (-); 12c: Negligible (0)

Justification: The majority of the site contains brownfield land. A significant proportion of the site (>=25%) is on Grade 3 agricultural land or less than 25% of the site is on Grade 1 or 2 agricultural land. Less than 25% of the site is within a Mineral Safeguarding Area.

IIA objective 13: To protect the quality and quantity of the District's water resource

Overall effect: Negligible (0)

Justification: The site does not fall within Source Protection Zone 1, 2 or 3, within a drinking water safeguard zone (groundwater), or within a drinking water safeguard zone (surface water).

IIA objective 14: To manage and reduce flood risk from all sources

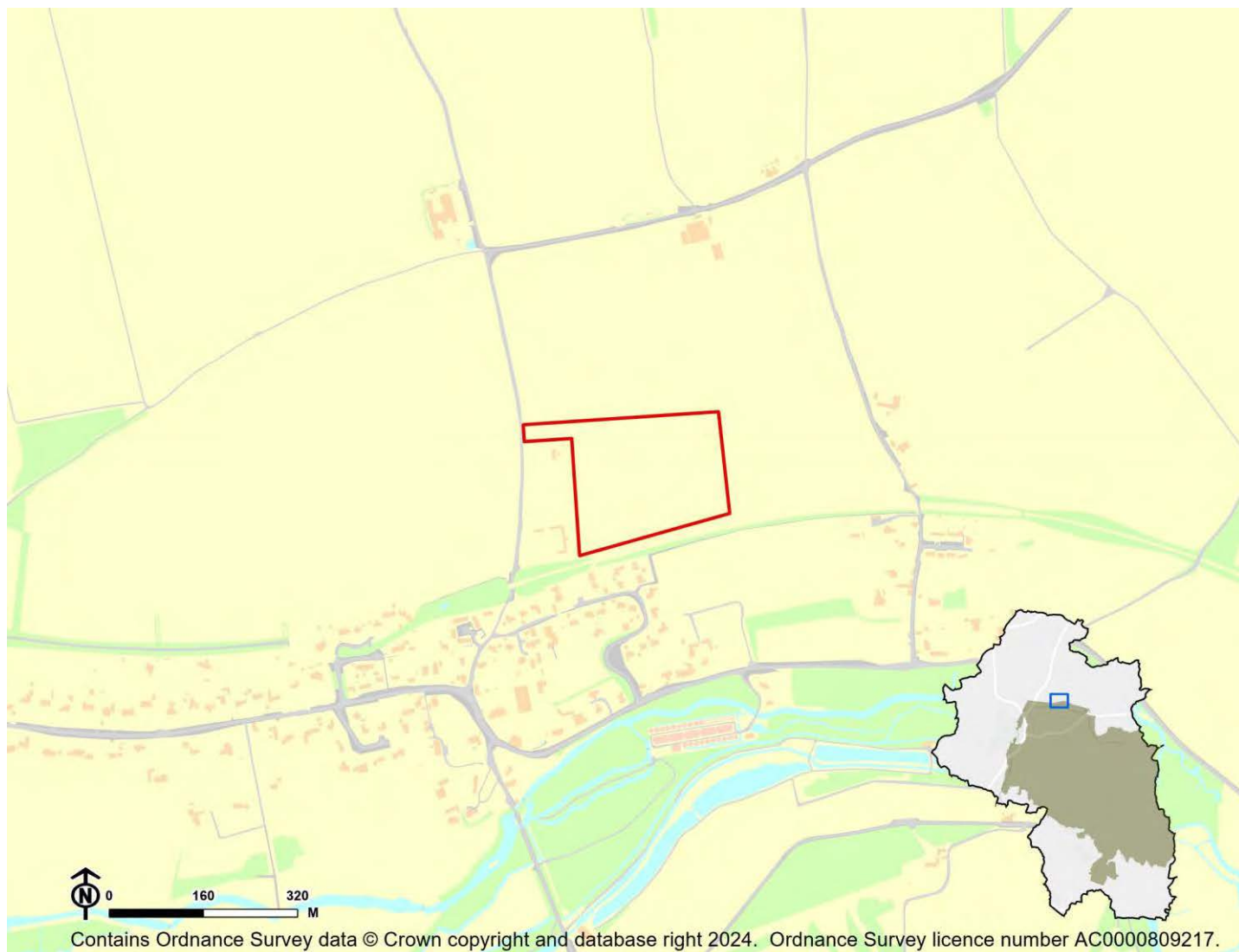
Overall effect: Negligible (0)

Score by criteria: 14a: Negligible (0); 14b: Negligible (0)

Justification: Less than 25% of the site is within flood zone 2 or 3. Less than 25% of the site has a 1 in 100 year or 1 in 30 year risk of surface water flooding.

IV04: Land east of Northington Road, Itchen Abbas - Itchen Valley

Proposed use: Residential use



IIA Objective	Score
IIA1: climate change mitigation	Minor negative (-)
IIA2: travel and air quality	Minor negative (-)
IIA4: health and wellbeing	Minor negative (-)
IIA7: services and facilities	Minor negative (-)
IIA8: economy	Negligible uncertain (0?)
IIA9: biodiversity and geodiversity	Significant negative (--)
IIA10: landscape	Minor negative uncertain (-?)
IIA11: historic environment	Negligible uncertain (0?)
IIA12: natural resources	Significant negative (--)
IIA13: water resources	Negligible (0)
IIA14: flood risk	Negligible (0)

IIA objective 1: To minimise the District's contribution to climate change through a reduction of greenhouse gas emissions from all sources and facilitate the aim of carbon neutrality by 2031

Overall effect: Minor negative (-)

Score by criteria: 1a: Major negative (--); 1b: Major positive (++); 1c: Major negative (--); 1d: Major negative (--); 1e: Major negative (--); 1f: Major negative (--); 1g: Minor positive (+); 1h: Major negative (--); 1i: Minor negative (-)

Justification: The site is not within 1,200m of an NHS GP surgery. It is within 400m of a primary school. It is not within 2,000m of a secondary school. It is not within 1,200m of a town centre. It is not within 800m of a district or local centre. It is not within 2,000m of a railway station. It is within 301-600m of a bus stop. It is not within 1,000m of open space, open country or registered common land. The site contains no open space, open county or registered common land. The majority of it is within an area where average commuting distance is in 61-80% range for the plan area.

IIA objective 2: To reduce the need to travel by private vehicle in the District and improve air quality

Overall effect: Minor negative (-)

Justification: Appraisal criteria and results are the same as shown under SA objective 1: greenhouse gas emissions.

IIA objective 4: To improve public health and wellbeing and reduce health inequalities in the District

Overall effect: Minor negative (-)

Score by criteria: 4a: Negligible (0); 4b: Negligible (0); 4c: Negligible (0); 4d: Negligible (0); 4e: Major negative (--); 4f: Major negative (--); 4g: Major positive (++)

Justification: The site is not within 500m of an AQMA. The majority of it is within an area where noise levels at night from roads and railways are below 50 dB and the noise levels as recorded for the 16-hour period between 0700 – 2300 are below 55 dB. The site does not lie within a noise contour associated with Southampton Airport. It is not within 400m of a wastewater treatment works or within 250m of a waste management facility. The site is not within 1,200m of an NHS GP surgery. It is not within 1,000m of open space, open country or registered common land. The site contains no open space, open county or registered common land. It is within 200m of a public right of way or cycle path.

IIA objective 7: To ensure essential services and facilities and jobs in the District are accessible

Overall effect: Minor negative (-)

Justification: Appraisal criteria and results are the same as shown under SA objective 1: greenhouse gas emissions.

IIA objective 8: To support the sustainable growth of the District's economy

Overall effect: Negligible uncertain (0?)

Justification: The site is not in existing employment use.

IIA objective 9: To support the District's biodiversity and geodiversity

Overall effect: Significant negative (--)

Score by criteria: 9a: Minor negative (-); 9b: Negligible (0); 9c: Minor negative (-); 9d: Negligible (0); 9e: Negligible (0)

Justification: The site is within a SSSI Impact Risk Zone for 'residential' or 'all planning applications'. It is not within 500m of a locally designated wildlife site or ancient woodland. It is within 200m of a priority habitat. It is not within 100m of a water course. The site does not intersect with a county or local geological site.

IIA objective 10: To conserve and enhance the character and distinctiveness of the District's landscapes.

Overall effect: Minor negative uncertain (-?)

Justification: The site has medium or higher overall landscape sensitivity

IIA objective 11: To conserve and enhance the District's historic environment including its setting.

Overall effect: Negligible uncertain (0?)

Justification: The site is rated 'green' for risk of effects on heritage assets.

IIA objective 12: To support the efficient use of the District's resources, including land and minerals

Overall effect: Significant negative (--)

Score by criteria: 12a: Major negative (--); 12b: Minor negative (-); 12c: Negligible (0)

Justification: The majority of the site contains greenfield land. A significant proportion of the site ($\geq 25\%$) is on Grade 3 agricultural land or less than 25% of the site is on Grade 1 or 2 agricultural land. Less than 25% of the site is within a Mineral Safeguarding Area.

IIA objective 13: To protect the quality and quantity of the District's water resource

Overall effect: Negligible (0)

Justification: The site does not fall within Source Protection Zone 1, 2 or 3, within a drinking water safeguard zone (groundwater), or within a drinking water safeguard zone (surface water).

IIA objective 14: To manage and reduce flood risk from all sources

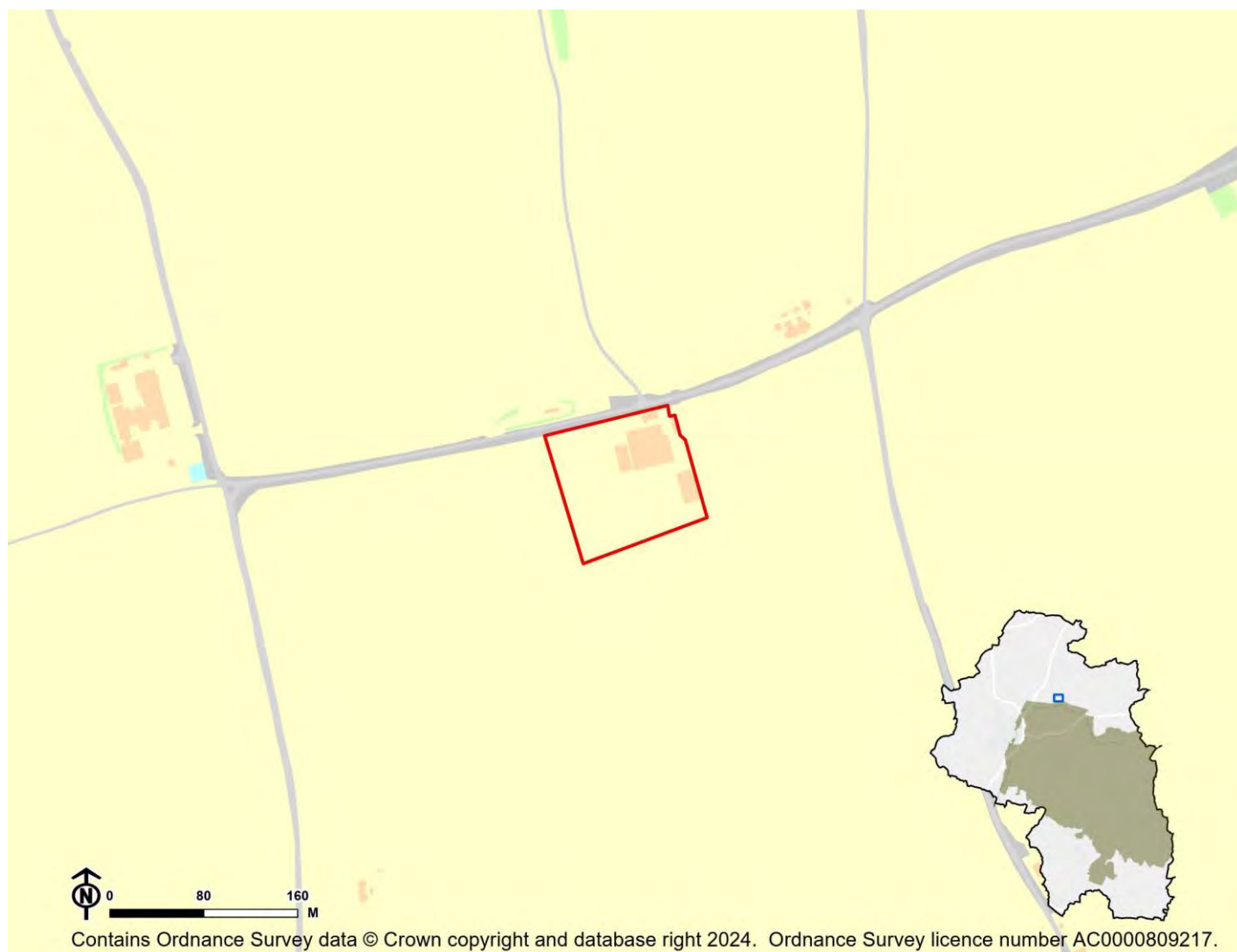
Overall effect: Negligible (0)

Score by criteria: 14a: Negligible (0); 14b: Negligible (0)

Justification: Less than 25% of the site is within flood zone 2 or 3. Less than 25% of the site has a 1 in 100 year or 1 in 30 year risk of surface water flooding.

IV05: Land and buildings opposite the Chalk Pitt - Itchen Valley

Proposed use: Residential use



IIA Objective	Score
IIA1: climate change mitigation	Significant negative (--)
IIA2: travel and air quality	Significant negative (--)
IIA4: health and wellbeing	Minor negative (-)
IIA7: services and facilities	Significant negative (--)
IIA8: economy	Negligible uncertain (0?)
IIA9: biodiversity and geodiversity	Minor negative (-)
IIA10: landscape	Minor negative uncertain (-?)
IIA11: historic environment	Negligible uncertain (0?)
IIA12: natural resources	Minor negative (-)
IIA13: water resources	Negligible (0)
IIA14: flood risk	Negligible (0)

IIA objective 1: To minimise the District's contribution to climate change through a reduction of greenhouse gas emissions from all sources and facilitate the aim of carbon neutrality by 2031

Overall effect: Significant negative (--)

Score by criteria: 1a: Major negative (--); 1b: Minor positive (+); 1c: Major negative (--); 1d: Major negative (--); 1e: Major negative (--); 1f: Major negative (--); 1g: Minor negative (-); 1h: Major negative (--); 1i: Minor negative (-)

Justification: The site is not within 1,200m of an NHS GP surgery. It is within 401-800m of a primary school. It is not within 2,000m of a secondary school. It is not within 1,200m of a town centre. It is not within 800m of a district or local centre. It is not within 2,000m of a railway station. It is within 601-1,000m of a bus stop. It is not within 1,000m of open space, open country or registered common land. The site contains no open space, open county or registered common land. The majority of it is within an area where average commuting distance is in 61-80% range for the plan area.

IIA objective 2: To reduce the need to travel by private vehicle in the District and improve air quality

Overall effect: Significant negative (--)

Justification: Appraisal criteria and results are the same as shown under SA objective 1: greenhouse gas emissions.

IIA objective 4: To improve public health and wellbeing and reduce health inequalities in the District

Overall effect: Minor negative (-)

Score by criteria: 4a: Negligible (0); 4b: Negligible (0); 4c: Negligible (0); 4d: Negligible (0); 4e: Major negative (--); 4f: Major negative (--); 4g: Major positive (++)

Justification: The site is not within 500m of an AQMA. The majority of it is within an area where noise levels at night from roads and railways are below 50 dB and the noise levels as recorded for the 16-hour period between 0700 – 2300 are below 55 dB. The site does not lie within a noise contour associated with Southampton Airport. It is not within 400m of a wastewater treatment works or within 250m of a waste management facility. The site is not within 1,200m of an NHS GP surgery. It is not within 1,000m of open space, open country or registered common land. The site contains no open space, open county or registered common land. It is within 200m of a public right of way or cycle path.

IIA objective 7: To ensure essential services and facilities and jobs in the District are accessible

Overall effect: Significant negative (--)

Justification: Appraisal criteria and results are the same as shown under SA objective 1: greenhouse gas emissions.

IIA objective 8: To support the sustainable growth of the District's economy

Overall effect: Negligible uncertain (0?)

Justification: The site is not in existing employment use.

IIA objective 9: To support the District's biodiversity and geodiversity

Overall effect: Minor negative (-)

Score by criteria: 9a: Minor negative (-); 9b: Negligible (0); 9c: Negligible (0); 9d: Negligible (0); 9e: Negligible (0)

Justification: The site is within a SSSI Impact Risk Zone for 'residential' or 'all planning applications'. It is not within 500m of a locally designated wildlife site or ancient woodland. It is not within 200m of a priority habitat. It is not within 100m of a water course. The site does not intersect with a county or local geological site.

IIA objective 10: To conserve and enhance the character and distinctiveness of the District's landscapes.

Overall effect: Minor negative uncertain (-?)

Justification: The site has medium or higher overall landscape sensitivity

IIA objective 11: To conserve and enhance the District's historic environment including its setting.

Overall effect: Negligible uncertain (0?)

Justification: The site is rated 'green' for risk of effects on heritage assets.

IIA objective 12: To support the efficient use of the District's resources, including land and minerals

Overall effect: Minor negative (-)

Score by criteria: 12a: Major positive (++); 12b: Minor negative (-); 12c: Negligible (0)

Justification: The majority of the site contains brownfield land. A significant proportion of the site ($\geq 25\%$) is on Grade 3 agricultural land or less than 25% of the site is on Grade 1 or 2 agricultural land. Less than 25% of the site is within a Mineral Safeguarding Area.

IIA objective 13: To protect the quality and quantity of the District's water resource

Overall effect: Negligible (0)

Justification: The site does not fall within Source Protection Zone 1, 2 or 3, within a drinking water safeguard zone (groundwater), or within a drinking water safeguard zone (surface water).

IIA objective 14: To manage and reduce flood risk from all sources

Overall effect: Negligible (0)

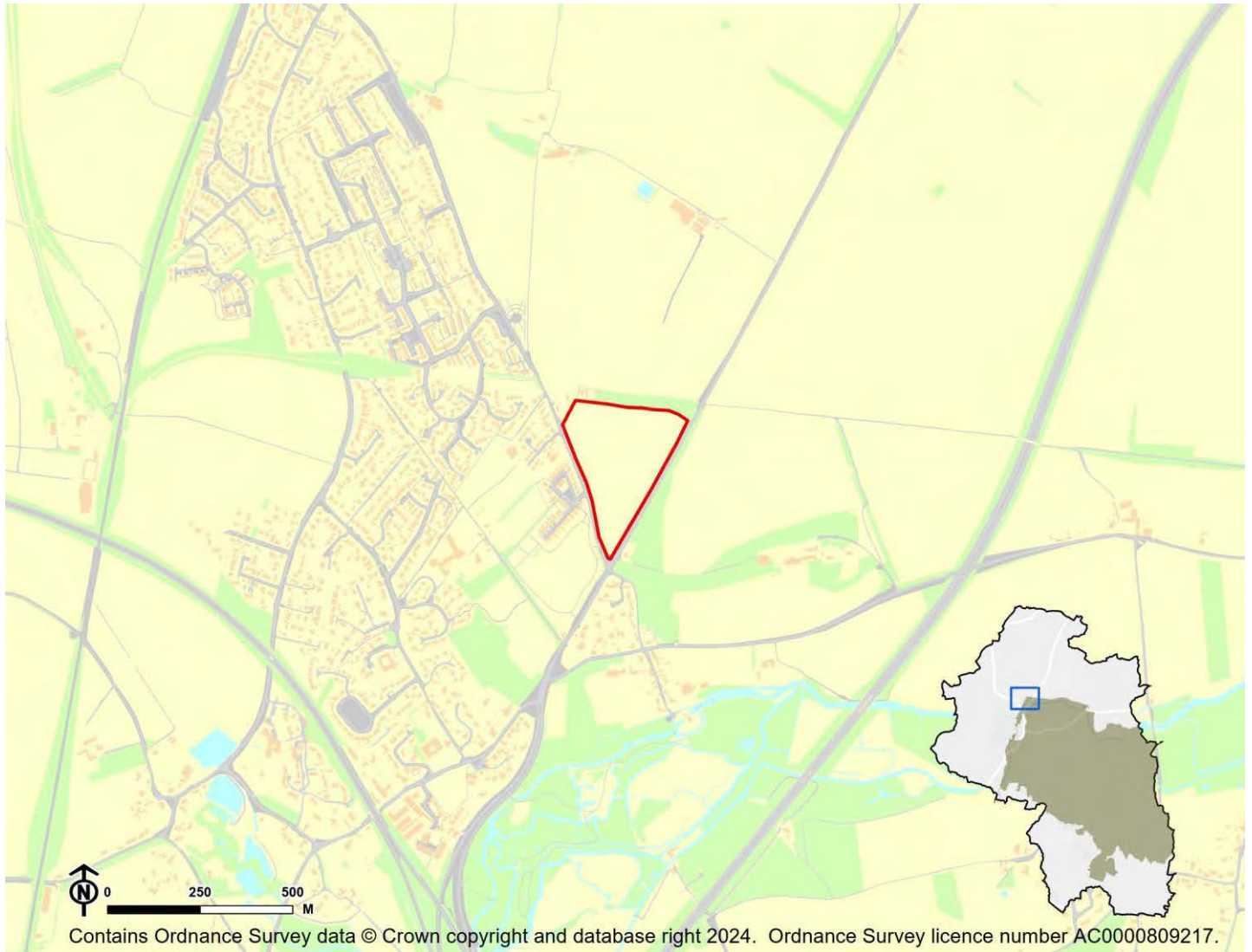
Score by criteria: 14a: Negligible (0); 14b: Negligible (0)

Justification: Less than 25% of the site is within flood zone 2 or 3. Less than 25% of the site has a 1 in 100 year or 1 in 30 year risk of surface water flooding.

Kings Worthy

KW01: Land to the east of Lovedon Lane. Lovedown Farm Lovedon Lane Kings - Kings Worthy

Proposed use: Residential use



IIA Objective	Score
IIA1: climate change mitigation	Minor negative (-)
IIA2: travel and air quality	Minor negative (-)
IIA4: health and wellbeing	Minor positive (+)
IIA7: services and facilities	Minor negative (-)
IIA8: economy	Negligible uncertain (0?)
IIA9: biodiversity and geodiversity	Significant negative (--)
IIA10: landscape	Minor negative uncertain (-?)
IIA11: historic environment	Minor negative uncertain (-?)
IIA12: natural resources	Significant negative (--)
IIA13: water resources	Significant negative (--)
IIA14: flood risk	Negligible (0)

IIA objective 1: To minimise the District's contribution to climate change through a reduction of greenhouse gas emissions from all sources and facilitate the aim of carbon neutrality by 2031

Overall effect: Minor negative (-)

Score by criteria: 1a: Minor positive (+); 1b: Minor positive (+); 1c: Major negative (--); 1d: Major negative (--); 1e: Minor negative (-); 1f: Major negative (--); 1g: Major positive (++); 1h: Major positive (++); 1i: Minor negative (-)

Justification: The site is within 401-800m of an NHS GP surgery. It is within 401-800m of a primary school. It is not within 2,000m of a secondary school. It is not within 1,200m of a town centre. It is within 401-800m of a district or local centre. It is not within 2,000m of a railway station. It is within 300m of a bus stop. It is within 300m of open space, open country or registered common land. The site contains no open space, open county or registered common land. The majority of it is within an area where average commuting distance is in 61-80% range for the plan area.

IIA objective 2: To reduce the need to travel by private vehicle in the District and improve air quality

Overall effect: Minor negative (-)

Justification: Appraisal criteria and results are the same as shown under SA objective 1: greenhouse gas emissions.

IIA objective 4: To improve public health and wellbeing and reduce health inequalities in the District

Overall effect: Minor positive (+)

Score by criteria: 4a: Negligible (0); 4b: Minor negative (-); 4c: Negligible (0); 4d: Negligible (0); 4e: Minor positive (+); 4f: Major positive (++); 4g: Major positive (++)

Justification: The site is not within 500m of an AQMA. The majority of it is within an area where noise levels at night from roads and railways are above 50 dB or the noise levels as recorded for the 16-hour period between 0700 – 2300 are above 55 dB. The site does not lie within a noise contour associated with Southampton Airport. It is not within 400m of a wastewater treatment works or within 250m of a waste management facility. The site is within 401-800m of an NHS GP surgery. It is within 300m of open space, open country or registered common land. The site contains no open space, open county or registered common land. It is within 200m of a public right of way or cycle path.

IIA objective 7: To ensure essential services and facilities and jobs in the District are accessible

Overall effect: Minor negative (-)

Justification: Appraisal criteria and results are the same as shown under SA objective 1: greenhouse gas emissions.

IIA objective 8: To support the sustainable growth of the District's economy

Overall effect: Negligible uncertain (0?)

Justification: The site is not in existing employment use.

IIA objective 9: To support the District's biodiversity and geodiversity

Overall effect: Significant negative (--)

Score by criteria: 9a: Minor negative (-); 9b: Negligible (0); 9c: Major negative (--); 9d: Negligible (0); 9e: Negligible (0)

Justification: The site is within a SSSI Impact Risk Zone for 'residential' or 'all planning applications'. It is not within 500m of a locally designated wildlife site or ancient woodland. It is within a priority habitat. It is not within 100m of a water course. The site does not intersect with a county or local geological site.

IIA objective 10: To conserve and enhance the character and distinctiveness of the District's landscapes.

Overall effect: Minor negative uncertain (-?)

Justification: The site has medium or higher overall landscape sensitivity

IIA objective 11: To conserve and enhance the District's historic environment including its setting.

Overall effect: Minor negative uncertain (-?)

Justification: The site is rated 'amber' for risk of effects on heritage assets.

IIA objective 12: To support the efficient use of the District's resources, including land and minerals

Overall effect: Significant negative (--)

Score by criteria: 12a: Major negative (--); 12b: Minor negative (-); 12c: Negligible (0)

Justification: The majority of the site contains greenfield land. A significant proportion of the site ($\geq 25\%$) is on Grade 3 agricultural land or less than 25% of the site is on Grade 1 or 2 agricultural land. Less than 25% of the site is within a Mineral Safeguarding Area.

IIA objective 13: To protect the quality and quantity of the District's water resource

Overall effect: Significant negative (--)

Justification: The site falls within a Source Protection Zone 1.

IIA objective 14: To manage and reduce flood risk from all sources

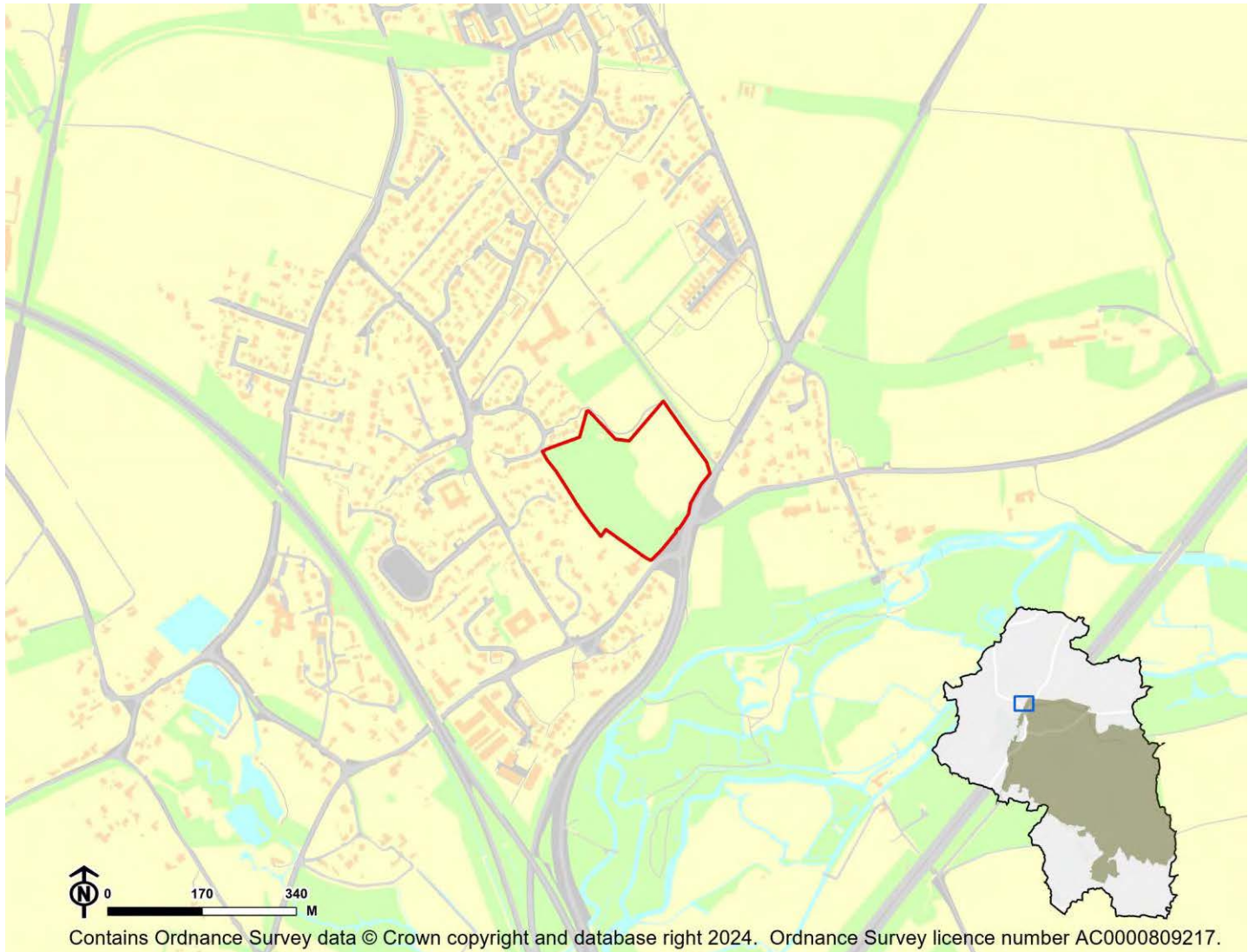
Overall effect: Negligible (0)

Score by criteria: 14a: Negligible (0); 14b: Negligible (0)

Justification: Less than 25% of the site is within flood zone 2 or 3. Less than 25% of the site has a 1 in 100 year or 1 in 30 year risk of surface water flooding.

KW02: Land adj Cart and Horses PH - Kings Worthy

Proposed use: Residential use



IIA Objective	Score
IIA1: climate change mitigation	Minor negative (-)
IIA2: travel and air quality	Minor negative (-)
IIA4: health and wellbeing	Negligible (0)
IIA7: services and facilities	Minor negative (-)
IIA8: economy	Negligible uncertain (0?)
IIA9: biodiversity and geodiversity	Significant negative (--)
IIA10: landscape	Minor negative uncertain (-?)
IIA11: historic environment	Negligible uncertain (0?)
IIA12: natural resources	Significant negative (--)
IIA13: water resources	Significant negative (--)
IIA14: flood risk	Negligible (0)

IIA objective 1: To minimise the District's contribution to climate change through a reduction of greenhouse gas emissions from all sources and facilitate the aim of carbon neutrality by 2031

Overall effect: Minor negative (-)

Score by criteria: 1a: Major negative (--); 1b: Major positive (++); 1c: Major negative (--); 1d: Major negative (--); 1e: Major positive (++); 1f: Major negative (--); 1g: Major positive (++); 1h: Minor positive (+); 1i: Minor negative (-)

Justification: The site is not within 1,200m of an NHS GP surgery. It is within 400m of a primary school. It is not within 2,000m of a secondary school. It is not within 1,200m of a town centre. It is within 200m of a district or local centre. It is not within 2,000m of a railway station. It is within 300m of a bus stop. It is within 300m of open space, open country or registered common land. Less than 25% of the site contains open space, open country or registered common land, which could be lost to development. The majority of it is within an area where average commuting distance is in 61-80% range for the plan area.

IIA objective 2: To reduce the need to travel by private vehicle in the District and improve air quality

Overall effect: Minor negative (-)

Justification: Appraisal criteria and results are the same as shown under SA objective 1: greenhouse gas emissions.

IIA objective 4: To improve public health and wellbeing and reduce health inequalities in the District

Overall effect: Negligible (0)

Score by criteria: 4a: Negligible (0); 4b: Minor negative (-); 4c: Negligible (0); 4d: Negligible (0); 4e: Major negative (--); 4f: Minor positive (+); 4g: Major positive (++)

Justification: The site is not within 500m of an AQMA. The majority of it is within an area where noise levels at night from roads and railways are above 50 dB or the noise levels as recorded for the 16-hour period between 0700 – 2300 are above 55 dB. The site does not lie within a noise contour associated with Southampton Airport. It is not within 400m of a wastewater treatment works or within 250m of a waste management facility. The site is not within 1,200m of an NHS GP surgery. It is within 300m of open space, open country or registered common land. Less than 25% of the site contains open space, open country or registered common land, which could be lost to development. It is within 200m of a public right of way or cycle path.

IIA objective 7: To ensure essential services and facilities and jobs in the District are accessible

Overall effect: Minor negative (-)

Justification: Appraisal criteria and results are the same as shown under SA objective 1: greenhouse gas emissions.

IIA objective 8: To support the sustainable growth of the District's economy

Overall effect: Negligible uncertain (0?)

Justification: The site is not in existing employment use.

IIA objective 9: To support the District's biodiversity and geodiversity

Overall effect: Significant negative (--)

Score by criteria: 9a: Minor negative (-); 9b: Minor negative (-); 9c: Major negative (--); 9d: Negligible (0); 9e: Negligible (0)

Justification: The site is within a SSSI Impact Risk Zone for 'residential' or 'all planning applications'. It is within 500m of a locally designated wildlife site or ancient woodland. It is within a priority habitat. It is not within 100m of a water course. The site does not intersect with a county or local geological site.

IIA objective 10: To conserve and enhance the character and distinctiveness of the District's landscapes.

Overall effect: Minor negative uncertain (-?)

Justification: The site has medium or higher overall landscape sensitivity

IIA objective 11: To conserve and enhance the District's historic environment including its setting.

Overall effect: Negligible uncertain (0?)

Justification: The site is rated 'green' for risk of effects on heritage assets.

IIA objective 12: To support the efficient use of the District's resources, including land and minerals

Overall effect: Significant negative (--)

Score by criteria: 12a: Major negative (--); 12b: Minor negative (-); 12c: Minor negative (-)

Justification: The majority of the site contains greenfield land. A significant proportion of the site ($\geq 25\%$) is on Grade 3 agricultural land or less than 25% of the site is on Grade 1 or 2 agricultural land. A significant proportion of the site ($\geq 25\%$) is within a Mineral Safeguarding Area.

IIA objective 13: To protect the quality and quantity of the District's water resource

Overall effect: Significant negative (--)

Justification: The site falls within a Source Protection Zone 1.

IIA objective 14: To manage and reduce flood risk from all sources

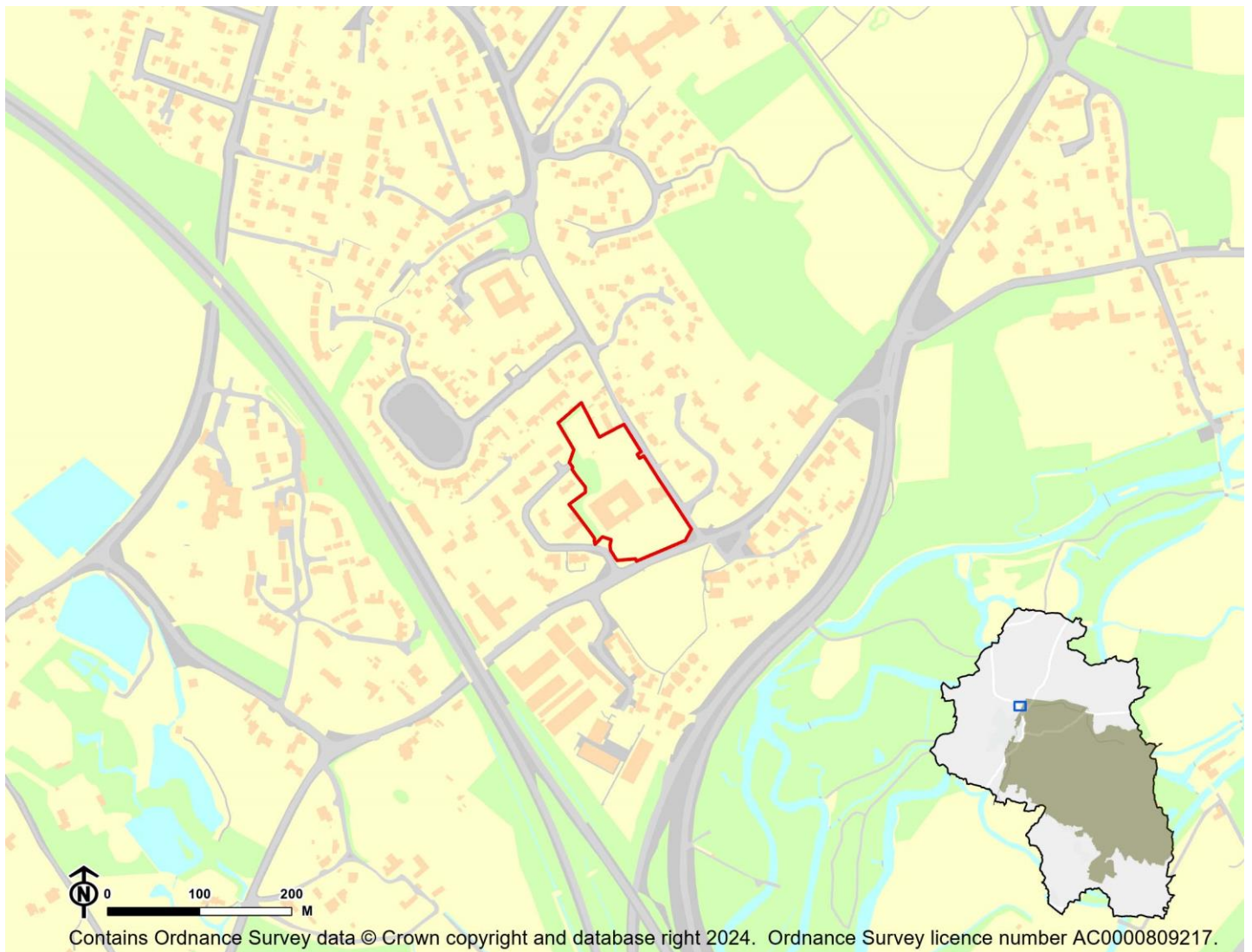
Overall effect: Negligible (0)

Score by criteria: 14a: Negligible (0); 14b: Negligible (0)

Justification: Less than 25% of the site is within flood zone 2 or 3. Less than 25% of the site has a 1 in 100 year or 1 in 30 year risk of surface water flooding.

KW04: Kings Worthy House & Kingsworthy Court, Court Road - Kings Worthy

Proposed use: Residential use



IIA Objective	Score
IIA1: climate change mitigation	Minor negative (-)
IIA2: travel and air quality	Minor negative (-)
IIA4: health and wellbeing	Minor positive (+)
IIA7: services and facilities	Minor negative (-)
IIA8: economy	Significant negative uncertain (--?)
IIA9: biodiversity and geodiversity	Significant negative (--)
IIA10: landscape	Negligible uncertain (0?)
IIA11: historic environment	Negligible uncertain (0?)
IIA12: natural resources	Minor negative (-)
IIA13: water resources	Significant negative (--)
IIA14: flood risk	Negligible (0)

IIA objective 1: To minimise the District's contribution to climate change through a reduction of greenhouse gas emissions from all sources and facilitate the aim of carbon neutrality by 2031

Overall effect: Minor negative (-)

Score by criteria: 1a: Major negative (--); 1b: Major positive (++); 1c: Major negative (--); 1d: Major negative (--); 1e: Major positive (++); 1f: Major negative (--); 1g: Major positive (++); 1h: Major positive (++); 1i: Minor negative (-)

Justification: The site is not within 1,200m of an NHS GP surgery. It is within 400m of a primary school. It is not within 2,000m of a secondary school. It is not within 1,200m of a town centre. It is within 200m of a district or local centre. It is not within 2,000m of a railway station. It is within 300m of a bus stop. It is within 300m of open space, open country or registered common land. The site contains no open space, open country or registered common land. The majority of it is within an area where average commuting distance is in 61-80% range for the plan area.

IIA objective 2: To reduce the need to travel by private vehicle in the District and improve air quality

Overall effect: Minor negative (-)

Justification: Appraisal criteria and results are the same as shown under SA objective 1: greenhouse gas emissions.

IIA objective 4: To improve public health and wellbeing and reduce health inequalities in the District

Overall effect: Minor positive (+)

Score by criteria: 4a: Negligible (0); 4b: Minor negative (-); 4c: Negligible (0); 4d: Negligible (0); 4e: Major negative (--); 4f: Major positive (++); 4g: Major positive (++)

Justification: The site is not within 500m of an AQMA. The majority of it is within an area where noise levels at night from roads and railways are above 50 dB or the noise levels as recorded for the 16-hour period between 0700 – 2300 are above 55 dB. The site does not lie within a noise contour associated with Southampton Airport. It is not within 400m of a wastewater treatment works or within 250m of a waste management facility. The site is not within 1,200m of an NHS GP surgery. It is within 300m of open space, open country or registered common land. The site contains no open space, open country or registered common land. It is within 200m of a public right of way or cycle path.

IIA objective 7: To ensure essential services and facilities and jobs in the District are accessible

Overall effect: Minor negative (-)

Justification: Appraisal criteria and results are the same as shown under SA objective 1: greenhouse gas emissions.

IIA objective 8: To support the sustainable growth of the District's economy

Overall effect: Significant negative uncertain (--?)

Justification: The site is in existing employment use.

IIA objective 9: To support the District's biodiversity and geodiversity

Overall effect: Significant negative (--)

Score by criteria: 9a: Minor negative (-); 9b: Minor negative (-); 9c: Minor negative (-); 9d: Negligible (0); 9e: Negligible (0)

Justification: The site is within a SSSI Impact Risk Zone for 'residential' or 'all planning applications'. It is within 500m of a locally designated wildlife site or ancient woodland. It is within 200m of a priority habitat. It is not within 100m of a water course. The site does not intersect with a county or local geological site.

IIA objective 10: To conserve and enhance the character and distinctiveness of the District's landscapes.

Overall effect: Negligible uncertain (0?)

Justification: The site has low overall landscape sensitivity.

IIA objective 11: To conserve and enhance the District's historic environment including its setting.

Overall effect: Negligible uncertain (0?)

Justification: The site is rated 'green' for risk of effects on heritage assets.

IIA objective 12: To support the efficient use of the District's resources, including land and minerals

Overall effect: Minor negative (-)

Score by criteria: 12a: Major positive (++); 12b: Minor negative (-); 12c: Negligible (0)

Justification: The majority of the site contains brownfield land. A significant proportion of the site ($\geq 25\%$) is on Grade 3 agricultural land or less than 25% of the site is on Grade 1 or 2 agricultural land. Less than 25% of the site is within a Mineral Safeguarding Area.

IIA objective 13: To protect the quality and quantity of the District's water resource

Overall effect: Significant negative (--)

Justification: The site falls within a Source Protection Zone 1.

IIA objective 14: To manage and reduce flood risk from all sources

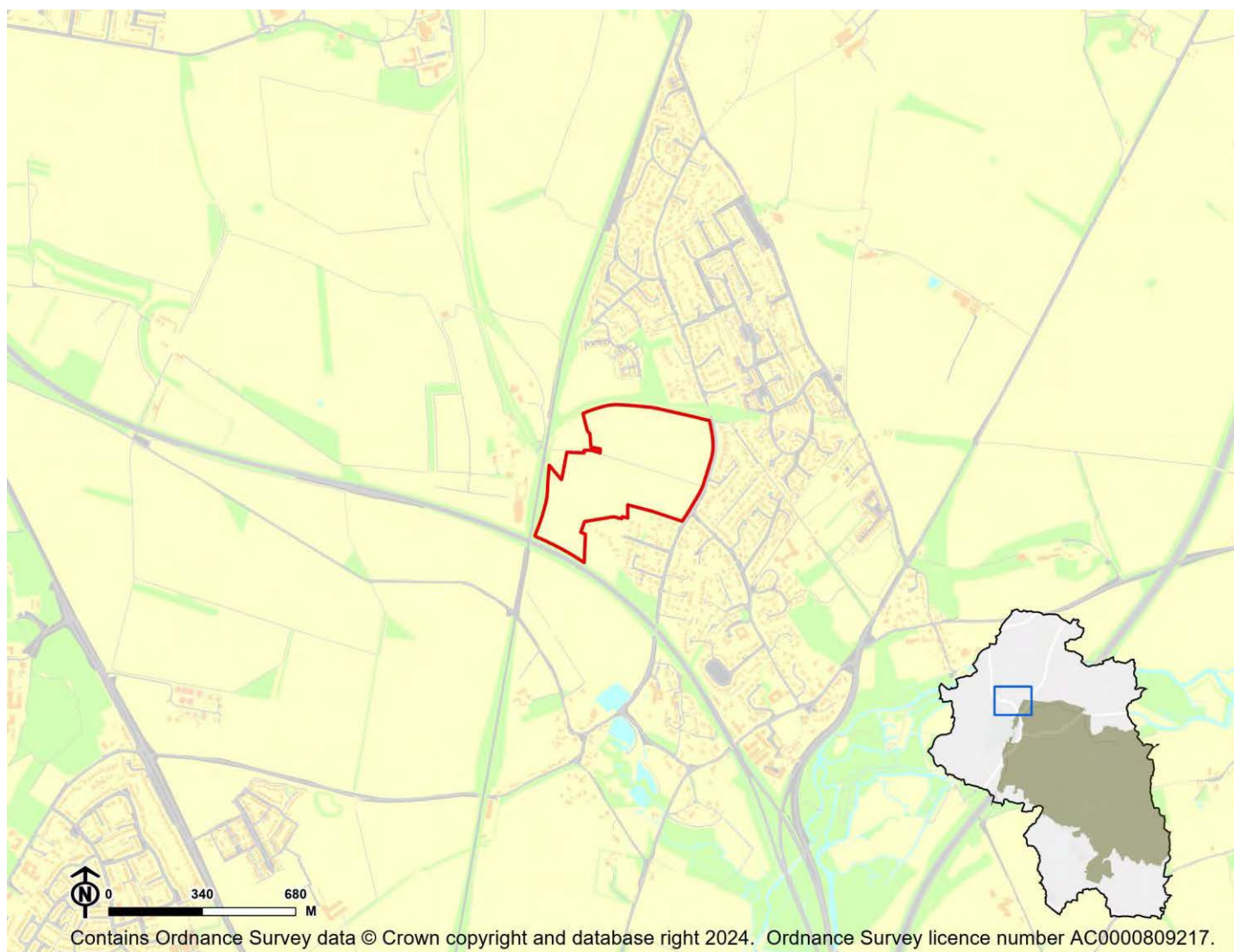
Overall effect: Negligible (0)

Score by criteria: 14a: Negligible (0); 14b: Negligible (0)

Justification: Less than 25% of the site is within flood zone 2 or 3. Less than 25% of the site has a 1 in 100 year or 1 in 30 year risk of surface water flooding.

KW05: Land at Sprinvale Road - Kings Worthy

Proposed use: Residential use



IIA Objective	Score
IIA1: climate change mitigation	Minor positive (+)
IIA2: travel and air quality	Minor positive (+)
IIA4: health and wellbeing	Minor positive (+)
IIA7: services and facilities	Minor positive (+)
IIA8: economy	Negligible uncertain (0?)
IIA9: biodiversity and geodiversity	Significant negative (--)
IIA10: landscape	Minor negative uncertain (-?)
IIA11: historic environment	Negligible uncertain (0?)
IIA12: natural resources	Significant negative (--)
IIA13: water resources	Significant negative (--)
IIA14: flood risk	Negligible (0)

IIA objective 1: To minimise the District's contribution to climate change through a reduction of greenhouse gas emissions from all sources and facilitate the aim of carbon neutrality by 2031

Overall effect: Minor positive (+)

Score by criteria: 1a: Minor positive (+); 1b: Major positive (++); 1c: Minor negative (-); 1d: Major negative (--); 1e: Minor negative (-); 1f: Major negative (--); 1g: Major positive (++); 1h: Major positive (++); 1i: Minor negative (-)

Justification: The site is within 401-800m of an NHS GP surgery. It is within 400m of a primary school. It is within 1,000-2,000m of a secondary school. It is not within 1,200m of a town centre. It is within 401-800m of a district or local centre. It is not within 2,000m of a railway station. It is within 300m of a bus stop. It is within 300m of open space, open country or registered common land. The site contains no open space, open county or registered common land. The majority of it is within an area where average commuting distance is in 61-80% range for the plan area.

IIA objective 2: To reduce the need to travel by private vehicle in the District and improve air quality

Overall effect: Minor positive (+)

Justification: Appraisal criteria and results are the same as shown under SA objective 1: greenhouse gas emissions.

IIA objective 4: To improve public health and wellbeing and reduce health inequalities in the District

Overall effect: Minor positive (+)

Score by criteria: 4a: Negligible (0); 4b: Negligible (0); 4c: Negligible (0); 4d: Negligible (0); 4e: Minor positive (+); 4f: Major positive (++); 4g: Major positive (++)

Justification: The site is not within 500m of an AQMA. The majority of it is within an area where noise levels at night from roads and railways are below 50 dB and the noise levels as recorded for the 16-hour period between 0700 – 2300 are below 55 dB. The site does not lie within a noise contour associated with Southampton Airport. It is not within 400m of a wastewater treatment works or within 250m of a waste management facility. The site is within 401-800m of an NHS GP surgery. It is within 300m of open space, open country or registered common land. The site contains no open space, open county or registered common land. It is within 200m of a public right of way or cycle path.

IIA objective 7: To ensure essential services and facilities and jobs in the District are accessible

Overall effect: Minor positive (+)

Justification: Appraisal criteria and results are the same as shown under SA objective 1: greenhouse gas emissions.

IIA objective 8: To support the sustainable growth of the District's economy

Overall effect: Negligible uncertain (0?)

Justification: The site is not in existing employment use.

IIA objective 9: To support the District's biodiversity and geodiversity

Overall effect: Significant negative (--)

Score by criteria: 9a: Minor negative (-); 9b: Negligible (0); 9c: Minor negative (-); 9d: Negligible (0); 9e: Negligible (0)

Justification: The site is within a SSSI Impact Risk Zone for 'residential' or 'all planning applications'. It is not within 500m of a locally designated wildlife site or ancient woodland. It is within 200m of a priority habitat. It is not within 100m of a water course. The site does not intersect with a county or local geological site.

IIA objective 10: To conserve and enhance the character and distinctiveness of the District's landscapes.

Overall effect: Minor negative uncertain (-?)

Justification: The site has medium or higher overall landscape sensitivity

IIA objective 11: To conserve and enhance the District's historic environment including its setting.

Overall effect: Negligible uncertain (0?)

Justification: The site is rated 'green' for risk of effects on heritage assets.

IIA objective 12: To support the efficient use of the District's resources, including land and minerals

Overall effect: Significant negative (--)

Score by criteria: 12a: Major negative (--); 12b: Minor negative (-); 12c: Negligible (0)

Justification: The majority of the site contains greenfield land. A significant proportion of the site ($\geq 25\%$) is on Grade 3 agricultural land or less than 25% of the site is on Grade 1 or 2 agricultural land. Less than 25% of the site is within a Mineral Safeguarding Area.

IIA objective 13: To protect the quality and quantity of the District's water resource

Overall effect: Significant negative (--)

Justification: The site falls within a Source Protection Zone 1.

IIA objective 14: To manage and reduce flood risk from all sources

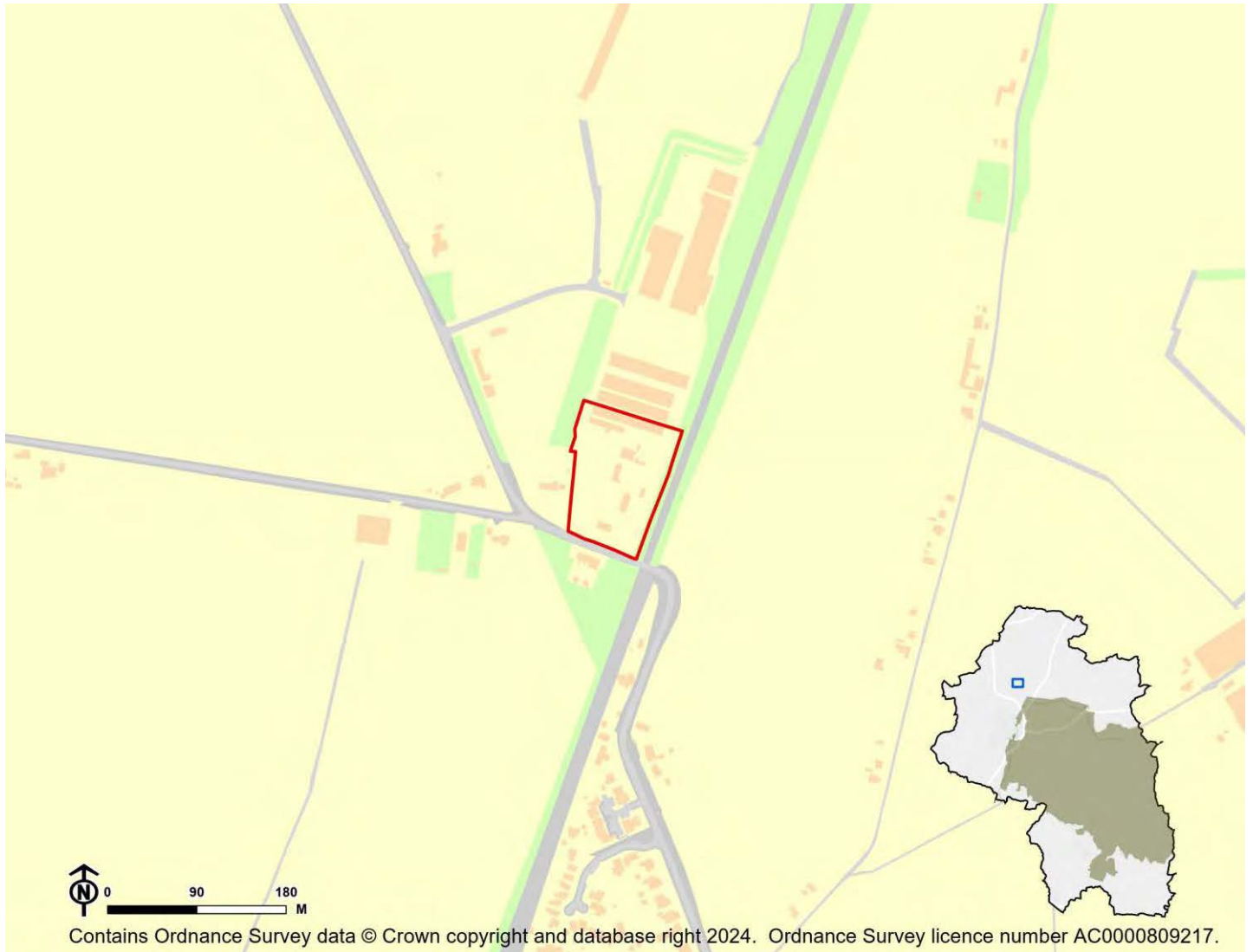
Overall effect: Negligible (0)

Score by criteria: 14a: Negligible (0); 14b: Negligible (0)

Justification: Less than 25% of the site is within flood zone 2 or 3. Less than 25% of the site has a 1 in 100 year or 1 in 30 year risk of surface water flooding.

KW07: Land north of North Winchester Farm - Kings Worthy

Proposed use: Residential use



IIA Objective	Score
IIA1: climate change mitigation	Minor negative (-)
IIA2: travel and air quality	Minor negative (-)
IIA4: health and wellbeing	Minor positive (+)
IIA7: services and facilities	Minor negative (-)
IIA8: economy	Negligible uncertain (0?)
IIA9: biodiversity and geodiversity	Significant negative (--)
IIA10: landscape	Negligible uncertain (0?)
IIA11: historic environment	Negligible uncertain (0?)
IIA12: natural resources	Minor negative (-)
IIA13: water resources	Minor negative (-)
IIA14: flood risk	Negligible (0)

IIA objective 1: To minimise the District's contribution to climate change through a reduction of greenhouse gas emissions from all sources and facilitate the aim of carbon neutrality by 2031

Overall effect: Minor negative (-)

Score by criteria: 1a: Minor negative (-); 1b: Major negative (--); 1c: Major negative (--); 1d: Major negative (--); 1e: Major negative (--); 1f: Major negative (--); 1g: Minor positive (+); 1h: Minor positive (+); 1i: Minor negative (-)

Justification: The site is within 801-1,200m of an NHS GP surgery. It is not within 1,200m of a primary school. It is not within 2,000m of a secondary school. It is not within 1,200m of a town centre. It is not within 800m of a district or local centre. It is not within 2,000m of a railway station. It is within 301-600m of a bus stop. It is within 301-800m of open space, open country or registered common land. The site contains no open space, open county or registered common land. The majority of it is within an area where average commuting distance is in 61-80% range for the plan area.

IIA objective 2: To reduce the need to travel by private vehicle in the District and improve air quality

Overall effect: Minor negative (-)

Justification: Appraisal criteria and results are the same as shown under SA objective 1: greenhouse gas emissions.

IIA objective 4: To improve public health and wellbeing and reduce health inequalities in the District

Overall effect: Minor positive (+)

Score by criteria: 4a: Negligible (0); 4b: Negligible (0); 4c: Negligible (0); 4d: Negligible (0); 4e: Minor negative (-); 4f: Minor positive (+); 4g: Major positive (++)

Justification: The site is not within 500m of an AQMA. The majority of it is within an area where noise levels at night from roads and railways are below 50 dB and the noise levels as recorded for the 16-hour period between 0700 – 2300 are below 55 dB. The site does not lie within a noise contour associated with Southampton Airport. It is not within 400m of a wastewater treatment works or within 250m of a waste management facility. The site is within 801-1,200m of an NHS GP surgery. It is within 301-800m of open space, open country or registered common land. The site contains no open space, open county or registered common land. It is within 200m of a public right of way or cycle path.

IIA objective 7: To ensure essential services and facilities and jobs in the District are accessible

Overall effect: Minor negative (-)

Justification: Appraisal criteria and results are the same as shown under SA objective 1: greenhouse gas emissions.

IIA objective 8: To support the sustainable growth of the District's economy

Overall effect: Negligible uncertain (0?)

Justification: The site is not in existing employment use.

IIA objective 9: To support the District's biodiversity and geodiversity

Overall effect: Significant negative (--)

Score by criteria: 9a: Minor negative (-); 9b: Negligible (0); 9c: Minor negative (-); 9d: Negligible (0); 9e: Negligible (0)

Justification: The site is within a SSSI Impact Risk Zone for 'residential' or 'all planning applications'. It is not within 500m of a locally designated wildlife site or ancient woodland. It is within 200m of a priority habitat. It is not within 100m of a water course. The site does not intersect with a county or local geological site.

IIA objective 10: To conserve and enhance the character and distinctiveness of the District's landscapes.

Overall effect: Negligible uncertain (0?)

Justification: The site has low overall landscape sensitivity.

IIA objective 11: To conserve and enhance the District's historic environment including its setting.

Overall effect: Negligible uncertain (0?)

Justification: The site is rated 'green' for risk of effects on heritage assets.

IIA objective 12: To support the efficient use of the District's resources, including land and minerals

Overall effect: Minor negative (-)

Score by criteria: 12a: Major positive (++); 12b: Minor negative (-); 12c: Negligible (0)

Justification: The majority of the site contains brownfield land. A significant proportion of the site (>=25%) is on Grade 3 agricultural land or less than 25% of the site is on Grade 1 or 2 agricultural land. Less than 25% of the site is within a Mineral Safeguarding Area.

IIA objective 13: To protect the quality and quantity of the District's water resource

Overall effect: Minor negative (-)

Justification: The site falls within a Source Protection Zone 2 or 3, falls within a drinking water safeguard zone (groundwater), or falls within a drinking water safeguard zone (surface water).

IIA objective 14: To manage and reduce flood risk from all sources

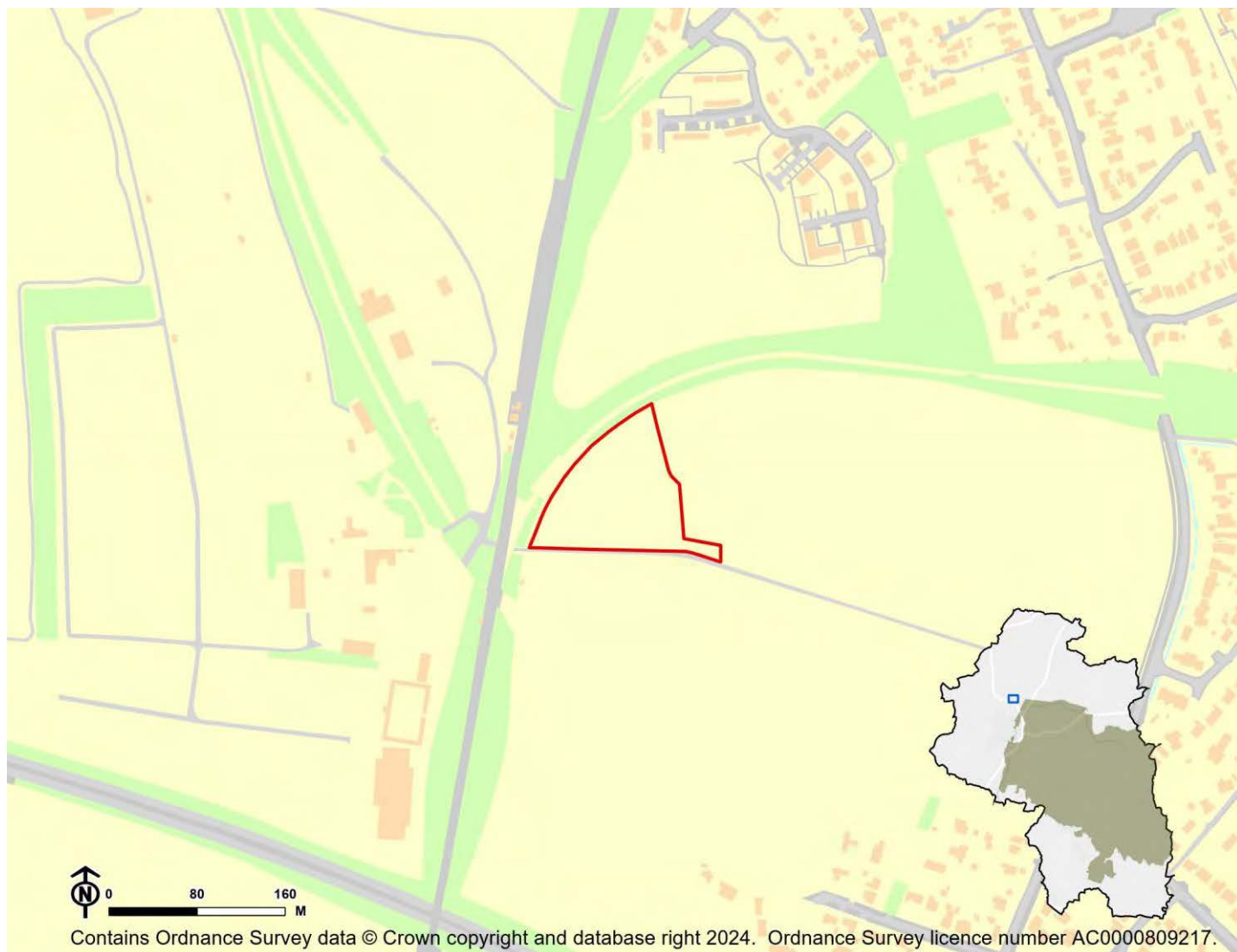
Overall effect: Negligible (0)

Score by criteria: 14a: Negligible (0); 14b: Negligible (0)

Justification: Less than 25% of the site is within flood zone 2 or 3. Less than 25% of the site has a 1 in 100 year or 1 in 30 year risk of surface water flooding.

KW09: Plot 1 Land Nr Woodhams Farm, Springvale Road - Kings Worthy

Proposed use: Residential use



IIA Objective	Score
IIA1: climate change mitigation	Minor negative (-)
IIA2: travel and air quality	Minor negative (-)
IIA4: health and wellbeing	Minor positive (+)
IIA7: services and facilities	Minor negative (-)
IIA8: economy	Negligible uncertain (0?)
IIA9: biodiversity and geodiversity	Significant negative (--)
IIA10: landscape	Minor negative uncertain (-?)
IIA11: historic environment	Negligible uncertain (0?)
IIA12: natural resources	Significant negative (--)
IIA13: water resources	Minor negative (-)
IIA14: flood risk	Negligible (0)

IIA objective 1: To minimise the District's contribution to climate change through a reduction of greenhouse gas emissions from all sources and facilitate the aim of carbon neutrality by 2031

Overall effect: Minor negative (-)

Score by criteria: 1a: Minor negative (-); 1b: Minor positive (+); 1c: Major negative (--); 1d: Major negative (--); 1e: Major negative (--); 1f: Major negative (--); 1g: Minor positive (+); 1h: Major positive (++); 1i: Minor negative (-)

Justification: The site is within 801-1,200m of an NHS GP surgery. It is within 401-800m of a primary school. It is not within 2,000m of a secondary school. It is not within 1,200m of a town centre. It is not within 800m of a district or local centre. It is not within 2,000m of a railway station. It is within 301-600m of a bus stop. It is within 300m of open space, open country or registered common land. The site contains no open space, open county or registered common land. The majority of it is within an area where average commuting distance is in 61-80% range for the plan area.

IIA objective 2: To reduce the need to travel by private vehicle in the District and improve air quality

Overall effect: Minor negative (-)

Justification: Appraisal criteria and results are the same as shown under SA objective 1: greenhouse gas emissions.

IIA objective 4: To improve public health and wellbeing and reduce health inequalities in the District

Overall effect: Minor positive (+)

Score by criteria: 4a: Negligible (0); 4b: Major negative (--); 4c: Negligible (0); 4d: Negligible (0); 4e: Minor negative (-); 4f: Major positive (++); 4g: Major positive (++)

Justification: The site is not within 500m of an AQMA. The majority of it is within an area where noise levels at night from roads and railways are above 55 dB or the noise levels as recorded for the 16-hour period between 0700 – 2300 are above 60 dB. The site does not lie within a noise contour associated with Southampton Airport. It is not within 400m of a wastewater treatment works or within 250m of a waste management facility. The site is within 801-1,200m of an NHS GP surgery. It is within 300m of open space, open country or registered common land. The site contains no open space, open county or registered common land. It is within 200m of a public right of way or cycle path.

IIA objective 7: To ensure essential services and facilities and jobs in the District are accessible

Overall effect: Minor negative (-)

Justification: Appraisal criteria and results are the same as shown under SA objective 1: greenhouse gas emissions.

IIA objective 8: To support the sustainable growth of the District's economy

Overall effect: Negligible uncertain (0?)

Justification: The site is not in existing employment use.

IIA objective 9: To support the District's biodiversity and geodiversity

Overall effect: Significant negative (--)

Score by criteria: 9a: Minor negative (-); 9b: Negligible (0); 9c: Minor negative (-); 9d: Negligible (0); 9e: Negligible (0)

Justification: The site is within a SSSI Impact Risk Zone for 'residential' or 'all planning applications'. It is not within 500m of a locally designated wildlife site or ancient woodland. It is within 200m of a priority habitat. It is not within 100m of a water course. The site does not intersect with a county or local geological site.

IIA objective 10: To conserve and enhance the character and distinctiveness of the District's landscapes.

Overall effect: Minor negative uncertain (-?)

Justification: The site has medium or higher overall landscape sensitivity

IIA objective 11: To conserve and enhance the District's historic environment including its setting.

Overall effect: Negligible uncertain (0?)

Justification: The site is rated 'green' for risk of effects on heritage assets.

IIA objective 12: To support the efficient use of the District's resources, including land and minerals

Overall effect: Significant negative (--)

Score by criteria: 12a: Major negative (--); 12b: Minor negative (-); 12c: Negligible (0)

Justification: The majority of the site contains greenfield land. A significant proportion of the site ($\geq 25\%$) is on Grade 3 agricultural land or less than 25% of the site is on Grade 1 or 2 agricultural land. Less than 25% of the site is within a Mineral Safeguarding Area.

IIA objective 13: To protect the quality and quantity of the District's water resource

Overall effect: Minor negative (-)

Justification: The site falls within a Source Protection Zone 2 or 3, falls within a drinking water safeguard zone (groundwater), or falls within a drinking water safeguard zone (surface water).

IIA objective 14: To manage and reduce flood risk from all sources

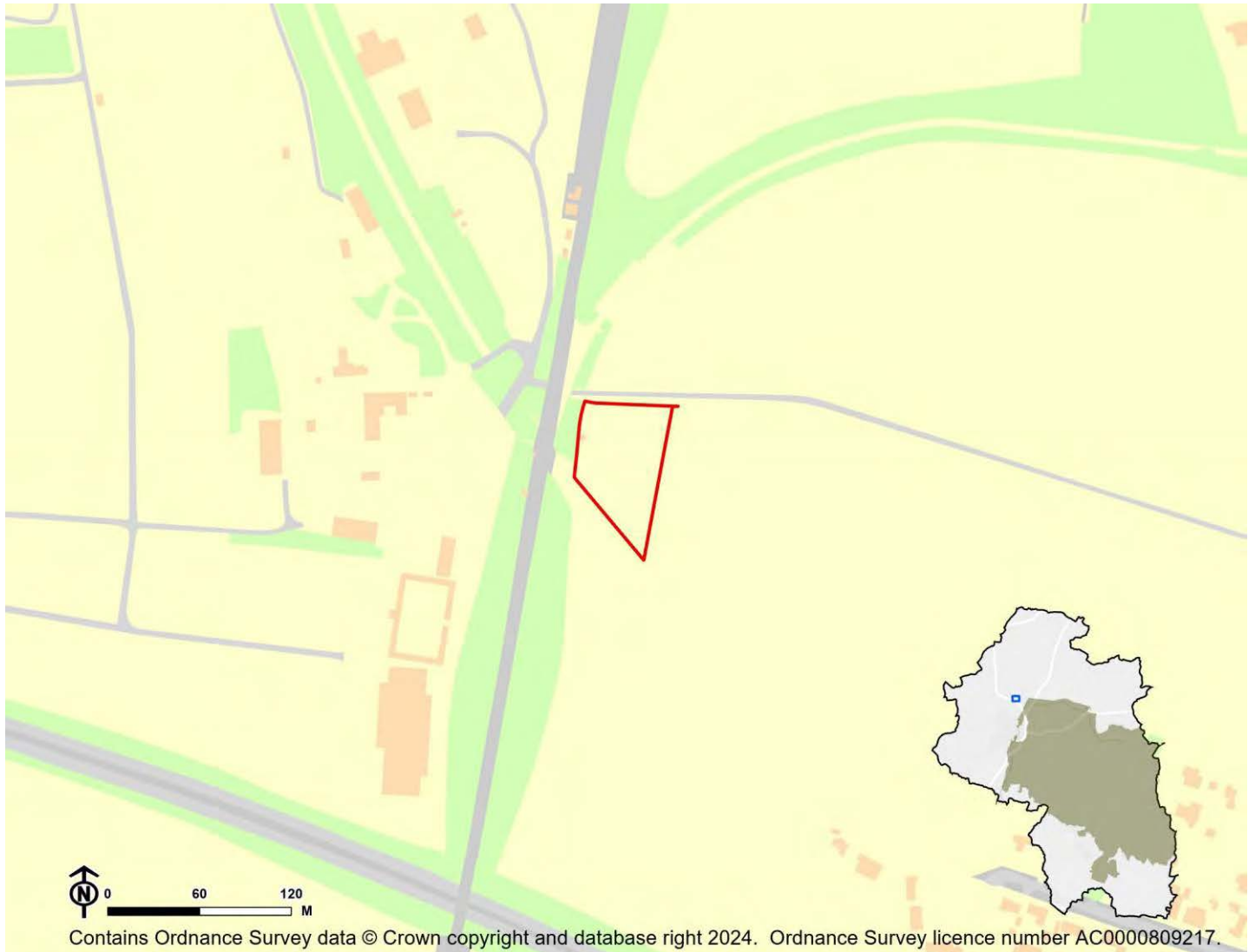
Overall effect: Negligible (0)

Score by criteria: 14a: Negligible (0); 14b: Negligible (0)

Justification: Less than 25% of the site is within flood zone 2 or 3. Less than 25% of the site has a 1 in 100 year or 1 in 30 year risk of surface water flooding.

KW10: Plot 2 Land Nr Woodhams Farm, Springvale Road - Kings Worthy

Proposed use: Residential use



IIA Objective	Score
IIA1: climate change mitigation	Minor negative (-)
IIA2: travel and air quality	Minor negative (-)
IIA4: health and wellbeing	Minor positive (+)
IIA7: services and facilities	Minor negative (-)
IIA8: economy	Negligible uncertain (0?)
IIA9: biodiversity and geodiversity	Significant negative (--)
IIA10: landscape	Minor negative uncertain (-?)
IIA11: historic environment	Negligible uncertain (0?)
IIA12: natural resources	Significant negative (--)
IIA13: water resources	Significant negative (--)
IIA14: flood risk	Negligible (0)

IIA objective 1: To minimise the District's contribution to climate change through a reduction of greenhouse gas emissions from all sources and facilitate the aim of carbon neutrality by 2031

Overall effect: Minor negative (-)

Score by criteria: 1a: Minor negative (-); 1b: Minor negative (-); 1c: Major negative (--); 1d: Major negative (--); 1e: Major negative (--); 1f: Major negative (--); 1g: Minor positive (+); 1h: Major positive (++); 1i: Minor negative (-)

Justification: The site is within 801-1,200m of an NHS GP surgery. It is within 801-1,200m of a primary school. It is not within 2,000m of a secondary school. It is not within 1,200m of a town centre. It is not within 800m of a district or local centre. It is not within 2,000m of a railway station. It is within 301-600m of a bus stop. It is within 300m of open space, open country or registered common land. The site contains no open space, open county or registered common land. The majority of it is within an area where average commuting distance is in 61-80% range for the plan area.

IIA objective 2: To reduce the need to travel by private vehicle in the District and improve air quality

Overall effect: Minor negative (-)

Justification: Appraisal criteria and results are the same as shown under SA objective 1: greenhouse gas emissions.

IIA objective 4: To improve public health and wellbeing and reduce health inequalities in the District

Overall effect: Minor positive (+)

Score by criteria: 4a: Negligible (0); 4b: Major negative (--); 4c: Negligible (0); 4d: Negligible (0); 4e: Minor negative (-); 4f: Major positive (++); 4g: Major positive (++)

Justification: The site is not within 500m of an AQMA. The majority of it is within an area where noise levels at night from roads and railways are above 55 dB or the noise levels as recorded for the 16-hour period between 0700 – 2300 are above 60 dB. The site does not lie within a noise contour associated with Southampton Airport. It is not within 400m of a wastewater treatment works or within 250m of a waste management facility. The site is within 801-1,200m of an NHS GP surgery. It is within 300m of open space, open country or registered common land. The site contains no open space, open county or registered common land. It is within 200m of a public right of way or cycle path.

IIA objective 7: To ensure essential services and facilities and jobs in the District are accessible

Overall effect: Minor negative (-)

Justification: Appraisal criteria and results are the same as shown under SA objective 1: greenhouse gas emissions.

IIA objective 8: To support the sustainable growth of the District's economy

Overall effect: Negligible uncertain (0?)

Justification: The site is not in existing employment use.

IIA objective 9: To support the District's biodiversity and geodiversity

Overall effect: Significant negative (--)

Score by criteria: 9a: Minor negative (-); 9b: Negligible (0); 9c: Minor negative (-); 9d: Negligible (0); 9e: Negligible (0)

Justification: The site is within a SSSI Impact Risk Zone for 'residential' or 'all planning applications'. It is not within 500m of a locally designated wildlife site or ancient woodland. It is within 200m of a priority habitat. It is not within 100m of a water course. The site does not intersect with a county or local geological site.

IIA objective 10: To conserve and enhance the character and distinctiveness of the District's landscapes.

Overall effect: Minor negative uncertain (-?)

Justification: The site has medium or higher overall landscape sensitivity

IIA objective 11: To conserve and enhance the District's historic environment including its setting.

Overall effect: Negligible uncertain (0?)

Justification: The site is rated 'green' for risk of effects on heritage assets.

IIA objective 12: To support the efficient use of the District's resources, including land and minerals

Overall effect: Significant negative (--)

Score by criteria: 12a: Major negative (--); 12b: Minor negative (-); 12c: Negligible (0)

Justification: The majority of the site contains greenfield land. A significant proportion of the site ($\geq 25\%$) is on Grade 3 agricultural land or less than 25% of the site is on Grade 1 or 2 agricultural land. Less than 25% of the site is within a Mineral Safeguarding Area.

IIA objective 13: To protect the quality and quantity of the District's water resource

Overall effect: Significant negative (--)

Justification: The site falls within a Source Protection Zone 1.

IIA objective 14: To manage and reduce flood risk from all sources

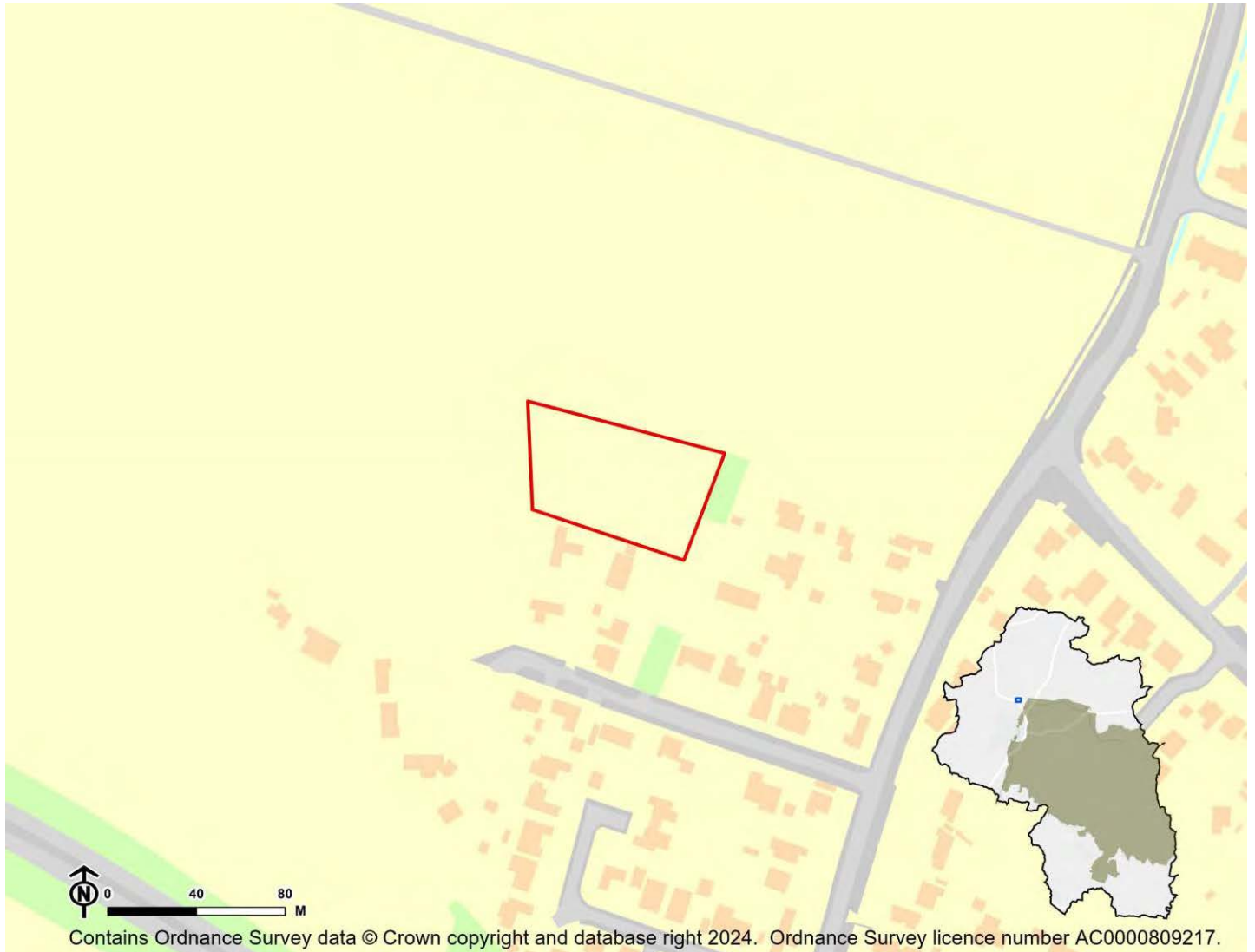
Overall effect: Negligible (0)

Score by criteria: 14a: Negligible (0); 14b: Negligible (0)

Justification: Less than 25% of the site is within flood zone 2 or 3. Less than 25% of the site has a 1 in 100 year or 1 in 30 year risk of surface water flooding.

KW11: Plot 3 Land Nr Woodhams Farm, Springvale Road - Kings Worthy

Proposed use: Residential use



IIA Objective	Score
IIA1: climate change mitigation	Minor negative (-)
IIA2: travel and air quality	Minor negative (-)
IIA4: health and wellbeing	Minor positive (+)
IIA7: services and facilities	Minor negative (-)
IIA8: economy	Negligible uncertain (0?)
IIA9: biodiversity and geodiversity	Significant negative (--)
IIA10: landscape	Minor negative uncertain (-?)
IIA11: historic environment	Negligible uncertain (0?)
IIA12: natural resources	Significant negative (--)
IIA13: water resources	Negligible (0)
IIA14: flood risk	Negligible (0)

IIA objective 1: To minimise the District's contribution to climate change through a reduction of greenhouse gas emissions from all sources and facilitate the aim of carbon neutrality by 2031

Overall effect: Minor negative (-)

Score by criteria: 1a: Minor negative (-); 1b: Minor positive (+); 1c: Major negative (--); 1d: Major negative (--); 1e: Major negative (--); 1f: Major negative (--); 1g: Major positive (++); 1h: Minor positive (+); 1i: Minor negative (-)

Justification: The site is within 801-1,200m of an NHS GP surgery. It is within 401-800m of a primary school. It is not within 2,000m of a secondary school. It is not within 1,200m of a town centre. It is not within 800m of a district or local centre. It is not within 2,000m of a railway station. It is within 300m of a bus stop. It is within 301-800m of open space, open country or registered common land. The site contains no open space, open county or registered common land. The majority of it is within an area where average commuting distance is in 61-80% range for the plan area.

IIA objective 2: To reduce the need to travel by private vehicle in the District and improve air quality

Overall effect: Minor negative (-)

Justification: Appraisal criteria and results are the same as shown under SA objective 1: greenhouse gas emissions.

IIA objective 4: To improve public health and wellbeing and reduce health inequalities in the District

Overall effect: Minor positive (+)

Score by criteria: 4a: Negligible (0); 4b: Negligible (0); 4c: Negligible (0); 4d: Negligible (0); 4e: Minor negative (-); 4f: Minor positive (+); 4g: Minor positive (+)

Justification: The site is not within 500m of an AQMA. The majority of it is within an area where noise levels at night from roads and railways are below 50 dB and the noise levels as recorded for the 16-hour period between 0700 – 2300 are below 55 dB. The site does not lie within a noise contour associated with Southampton Airport. It is not within 400m of a wastewater treatment works or within 250m of a waste management facility. The site is within 801-1,200m of an NHS GP surgery. It is within 301-800m of open space, open country or registered common land. The site contains no open space, open county or registered common land. It is within 201-400m of a public right of way or cycle path.

IIA objective 7: To ensure essential services and facilities and jobs in the District are accessible

Overall effect: Minor negative (-)

Justification: Appraisal criteria and results are the same as shown under SA objective 1: greenhouse gas emissions.

IIA objective 8: To support the sustainable growth of the District's economy

Overall effect: Negligible uncertain (0?)

Justification: The site is not in existing employment use.

IIA objective 9: To support the District's biodiversity and geodiversity

Overall effect: Significant negative (--)

Score by criteria: 9a: Minor negative (-); 9b: Negligible (0); 9c: Minor negative (-); 9d: Negligible (0); 9e: Negligible (0)

Justification: The site is within a SSSI Impact Risk Zone for 'residential' or 'all planning applications'. It is not within 500m of a locally designated wildlife site or ancient woodland. It is within 200m of a priority habitat. It is not within 100m of a water course. The site does not intersect with a county or local geological site.

IIA objective 10: To conserve and enhance the character and distinctiveness of the District's landscapes.

Overall effect: Minor negative uncertain (-?)

Justification: The site has medium or higher overall landscape sensitivity

IIA objective 11: To conserve and enhance the District's historic environment including its setting.

Overall effect: Negligible uncertain (0?)

Justification: The site is rated 'green' for risk of effects on heritage assets.

IIA objective 12: To support the efficient use of the District's resources, including land and minerals

Overall effect: Significant negative (--)

Score by criteria: 12a: Major negative (--); 12b: Minor negative (-); 12c: Negligible (0)

Justification: The majority of the site contains greenfield land. A significant proportion of the site ($\geq 25\%$) is on Grade 3 agricultural land or less than 25% of the site is on Grade 1 or 2 agricultural land. Less than 25% of the site is within a Mineral Safeguarding Area.

IIA objective 13: To protect the quality and quantity of the District's water resource

Overall effect: Negligible (0)

Justification: The site does not fall within Source Protection Zone 1, 2 or 3, within a drinking water safeguard zone (groundwater), or within a drinking water safeguard zone (surface water).

IIA objective 14: To manage and reduce flood risk from all sources

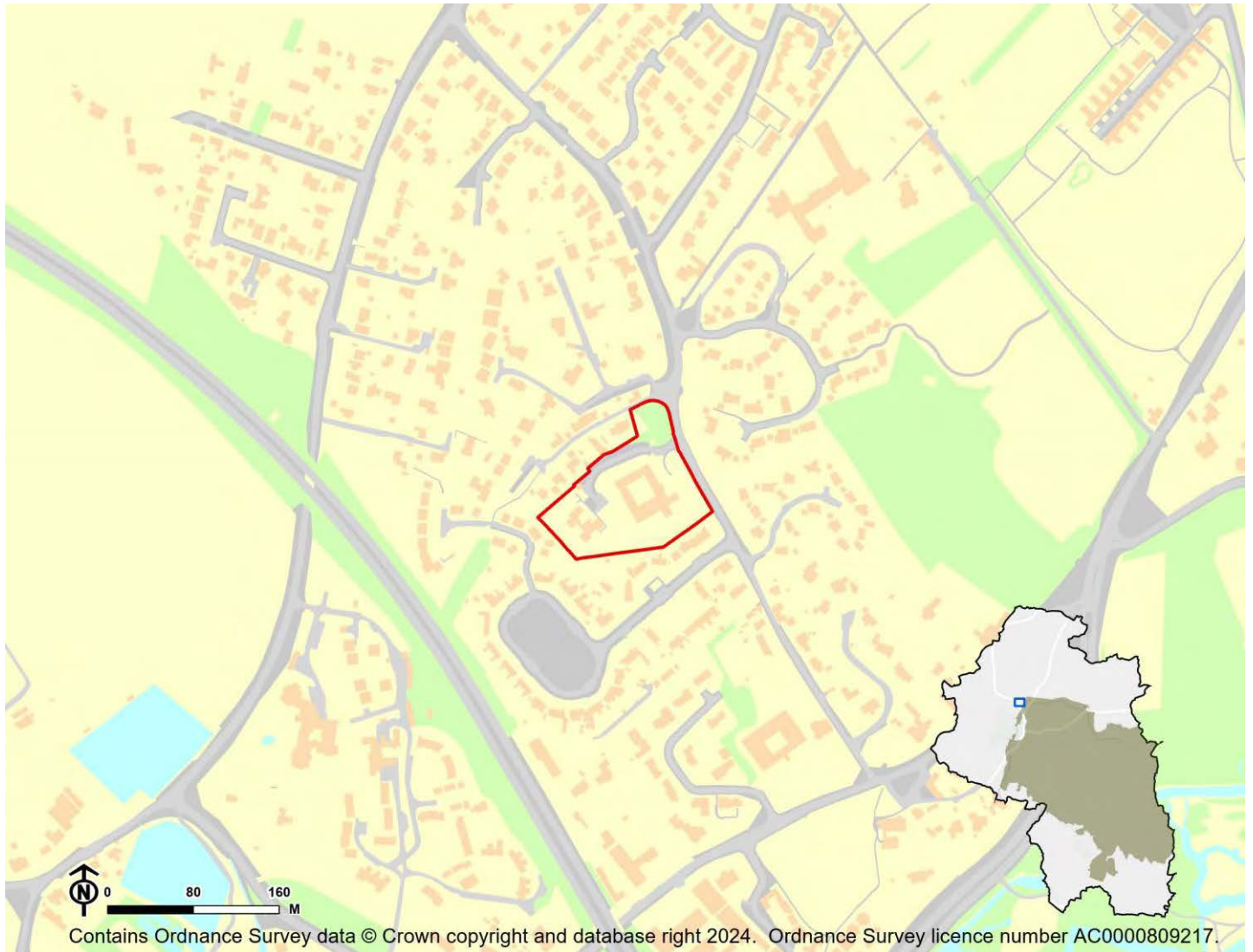
Overall effect: Negligible (0)

Score by criteria: 14a: Negligible (0); 14b: Negligible (0)

Justification: Less than 25% of the site is within flood zone 2 or 3. Less than 25% of the site has a 1 in 100 year or 1 in 30 year risk of surface water flooding.

KW12: Cornerways and Merrydale, Church Lane, Kings Worthy - Kings Worthy

Proposed use: Residential use



IIA Objective	Score
IIA1: climate change mitigation	Minor negative (-)
IIA2: travel and air quality	Minor negative (-)
IIA4: health and wellbeing	Minor positive (+)
IIA7: services and facilities	Minor negative (-)
IIA8: economy	Negligible uncertain (0?)
IIA9: biodiversity and geodiversity	Significant negative (--)
IIA10: landscape	Negligible uncertain (0?)
IIA11: historic environment	Negligible uncertain (0?)
IIA12: natural resources	Minor negative (-)
IIA13: water resources	Minor negative (-)
IIA14: flood risk	Negligible (0)

IIA objective 1: To minimise the District's contribution to climate change through a reduction of greenhouse gas emissions from all sources and facilitate the aim of carbon neutrality by 2031

Overall effect: Minor negative (-)

Score by criteria: 1a: Major negative (--); 1b: Major positive (++); 1c: Major negative (--); 1d: Major negative (--); 1e: Minor positive (+); 1f: Major negative (--); 1g: Major positive (++); 1h: Major positive (++); 1i: Minor negative (-)

Justification: The site is not within 1,200m of an NHS GP surgery. It is within 400m of a primary school. It is not within 2,000m of a secondary school. It is not within 1,200m of a town centre. It is within 201-400m of a district or local centre. It is not within 2,000m of a railway station. It is within 300m of a bus stop. It is within 300m of open space, open country or registered common land. The site contains no open space, open county or registered common land. The majority of it is within an area where average commuting distance is in 61-80% range for the plan area.

IIA objective 2: To reduce the need to travel by private vehicle in the District and improve air quality

Overall effect: Minor negative (-)

Justification: Appraisal criteria and results are the same as shown under SA objective 1: greenhouse gas emissions.

IIA objective 4: To improve public health and wellbeing and reduce health inequalities in the District

Overall effect: Minor positive (+)

Score by criteria: 4a: Negligible (0); 4b: Minor negative (-); 4c: Negligible (0); 4d: Negligible (0); 4e: Major negative (--); 4f: Major positive (++); 4g: Major positive (++)

Justification: The site is not within 500m of an AQMA. The majority of it is within an area where noise levels at night from roads and railways are above 50 dB or the noise levels as recorded for the 16-hour period between 0700 – 2300 are above 55 dB. The site does not lie within a noise contour associated with Southampton Airport. It is not within 400m of a wastewater treatment works or within 250m of a waste management facility. The site is not within 1,200m of an NHS GP surgery. It is within 300m of open space, open country or registered common land. The site contains no open space, open county or registered common land. It is within 200m of a public right of way or cycle path.

IIA objective 7: To ensure essential services and facilities and jobs in the District are accessible

Overall effect: Minor negative (-)

Justification: Appraisal criteria and results are the same as shown under SA objective 1: greenhouse gas emissions.

IIA objective 8: To support the sustainable growth of the District's economy

Overall effect: Negligible uncertain (0?)

Justification: The site is not in existing employment use.

IIA objective 9: To support the District's biodiversity and geodiversity

Overall effect: Significant negative (--)

Score by criteria: 9a: Minor negative (-); 9b: Minor negative (-); 9c: Minor negative (-); 9d: Negligible (0); 9e: Negligible (0)

Justification: The site is within a SSSI Impact Risk Zone for 'residential' or 'all planning applications'. It is within 500m of a locally designated wildlife site or ancient woodland. It is within 200m of a priority habitat. It is not within 100m of a water course. The site does not intersect with a county or local geological site.

IIA objective 10: To conserve and enhance the character and distinctiveness of the District's landscapes.

Overall effect: Negligible uncertain (0?)

Justification: The site has low overall landscape sensitivity.

IIA objective 11: To conserve and enhance the District's historic environment including its setting.

Overall effect: Negligible uncertain (0?)

Justification: The site is rated 'green' for risk of effects on heritage assets.

IIA objective 12: To support the efficient use of the District's resources, including land and minerals

Overall effect: Minor negative (-)

Score by criteria: 12a: Major positive (++); 12b: Minor negative (-); 12c: Negligible (0)

Justification: The majority of the site contains brownfield land. A significant proportion of the site (>=25%) is on Grade 3 agricultural land or less than 25% of the site is on Grade 1 or 2 agricultural land. Less than 25% of the site is within a Mineral Safeguarding Area.

IIA objective 13: To protect the quality and quantity of the District's water resource

Overall effect: Minor negative (-)

Justification: The site falls within a Source Protection Zone 2 or 3, falls within a drinking water safeguard zone (groundwater), or falls within a drinking water safeguard zone (surface water).

IIA objective 14: To manage and reduce flood risk from all sources

Overall effect: Negligible (0)

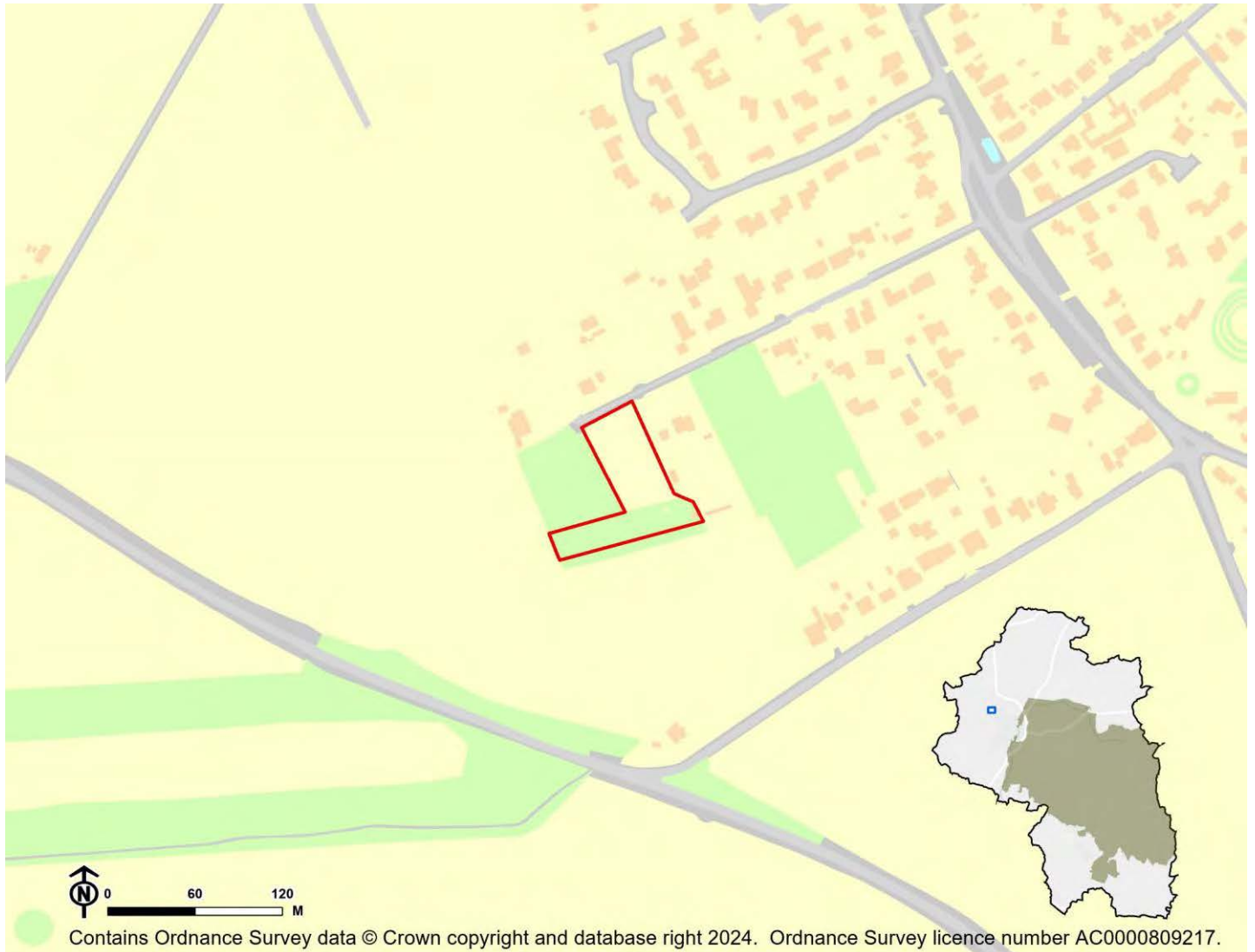
Score by criteria: 14a: Negligible (0); 14b: Negligible (0)

Justification: Less than 25% of the site is within flood zone 2 or 3. Less than 25% of the site has a 1 in 100 year or 1 in 30 year risk of surface water flooding.

Littleton and Harestock

LH01: Land adjacent Applemead, South Drive, Littleton - Littleton and Harestock

Proposed use: Residential use



IIA Objective	Score
IIA1: climate change mitigation	Minor negative (-)
IIA2: travel and air quality	Minor negative (-)
IIA4: health and wellbeing	Minor positive (+)
IIA7: services and facilities	Minor negative (-)
IIA8: economy	Negligible uncertain (0?)
IIA9: biodiversity and geodiversity	Significant negative (--)
IIA10: landscape	Negligible uncertain (0?)
IIA11: historic environment	Negligible uncertain (0?)
IIA12: natural resources	Significant negative (--)
IIA13: water resources	Negligible (0)
IIA14: flood risk	Negligible (0)

IIA objective 1: To minimise the District's contribution to climate change through a reduction of greenhouse gas emissions from all sources and facilitate the aim of carbon neutrality by 2031

Overall effect: Minor negative (-)

Score by criteria: 1a: Major negative (--); 1b: Minor negative (-); 1c: Minor negative (-); 1d: Major negative (--); 1e: Major negative (--); 1f: Major negative (--); 1g: Major positive (++); 1h: Major positive (++); 1i: Minor negative (-)

Justification: The site is not within 1,200m of an NHS GP surgery. It is within 801-1,200m of a primary school. It is within 1,000-2,000m of a secondary school. It is not within 1,200m of a town centre. It is not within 800m of a district or local centre. It is not within 2,000m of a railway station. It is within 300m of a bus stop. It is within 300m of open space, open country or registered common land. The site contains no open space, open county or registered common land. The majority of it is within an area where average commuting distance is in 61-80% range for the plan area.

IIA objective 2: To reduce the need to travel by private vehicle in the District and improve air quality

Overall effect: Minor negative (-)

Justification: Appraisal criteria and results are the same as shown under SA objective 1: greenhouse gas emissions.

IIA objective 4: To improve public health and wellbeing and reduce health inequalities in the District

Overall effect: Minor positive (+)

Score by criteria: 4a: Negligible (0); 4b: Negligible (0); 4c: Negligible (0); 4d: Negligible (0); 4e: Major negative (--); 4f: Major positive (++); 4g: Major positive (++)

Justification: The site is not within 500m of an AQMA. The majority of it is within an area where noise levels at night from roads and railways are below 50 dB and the noise levels as recorded for the 16-hour period between 0700 – 2300 are below 55 dB. The site does not lie within a noise contour associated with Southampton Airport. It is not within 400m of a wastewater treatment works or within 250m of a waste management facility. The site is not within 1,200m of an NHS GP surgery. It is within 300m of open space, open country or registered common land. The site contains no open space, open county or registered common land. It is within 200m of a public right of way or cycle path.

IIA objective 7: To ensure essential services and facilities and jobs in the District are accessible

Overall effect: Minor negative (-)

Justification: Appraisal criteria and results are the same as shown under SA objective 1: greenhouse gas emissions.

IIA objective 8: To support the sustainable growth of the District's economy

Overall effect: Negligible uncertain (0?)

Justification: The site is not in existing employment use.

IIA objective 9: To support the District's biodiversity and geodiversity

Overall effect: Significant negative (--)

Score by criteria: 9a: Minor negative (-); 9b: Negligible (0); 9c: Minor negative (-); 9d: Negligible (0); 9e: Negligible (0)

Justification: The site is within a SSSI Impact Risk Zone for 'residential' or 'all planning applications'. It is not within 500m of a locally designated wildlife site or ancient woodland. It is within 200m of a priority habitat. It is not within 100m of a water course. The site does not intersect with a county or local geological site.

IIA objective 10: To conserve and enhance the character and distinctiveness of the District's landscapes.

Overall effect: Negligible uncertain (0?)

Justification: The site has low overall landscape sensitivity.

IIA objective 11: To conserve and enhance the District's historic environment including its setting.

Overall effect: Negligible uncertain (0?)

Justification: The site is rated 'green' for risk of effects on heritage assets.

IIA objective 12: To support the efficient use of the District's resources, including land and minerals

Overall effect: Significant negative (--)

Score by criteria: 12a: Major negative (--); 12b: Minor negative (-); 12c: Negligible (0)

Justification: The majority of the site contains greenfield land. A significant proportion of the site ($\geq 25\%$) is on Grade 3 agricultural land or less than 25% of the site is on Grade 1 or 2 agricultural land. Less than 25% of the site is within a Mineral Safeguarding Area.

IIA objective 13: To protect the quality and quantity of the District's water resource

Overall effect: Negligible (0)

Justification: The site does not fall within Source Protection Zone 1, 2 or 3, within a drinking water safeguard zone (groundwater), or within a drinking water safeguard zone (surface water).

IIA objective 14: To manage and reduce flood risk from all sources

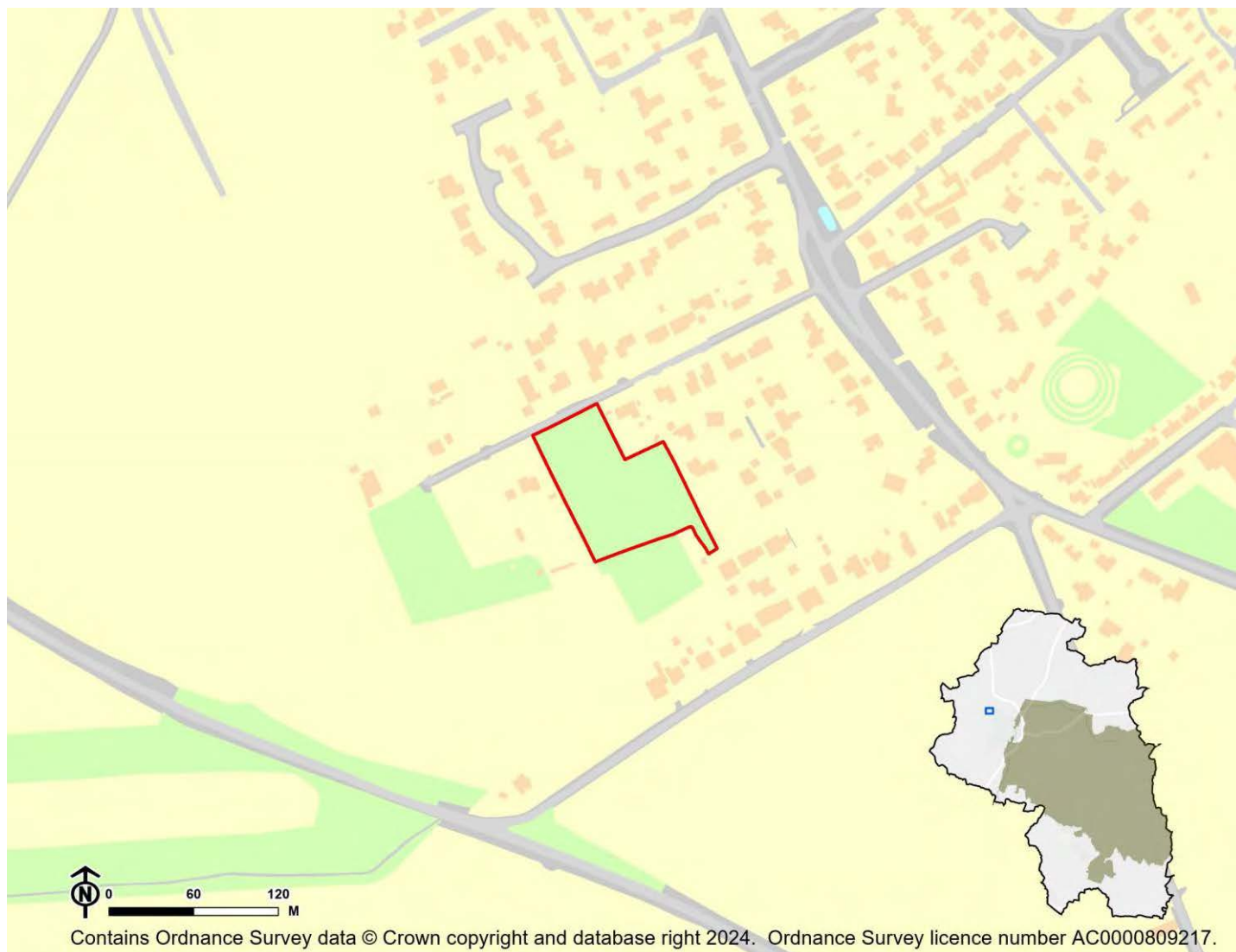
Overall effect: Negligible (0)

Score by criteria: 14a: Negligible (0); 14b: Negligible (0)

Justification: Less than 25% of the site is within flood zone 2 or 3. Less than 25% of the site has a 1 in 100 year or 1 in 30 year risk of surface water flooding.

LH02: Land adjacent to South Lodge, South Drive - Littleton and Harestock

Proposed use: Residential use



IIA Objective	Score
IIA1: climate change mitigation	Minor negative (-)
IIA2: travel and air quality	Minor negative (-)
IIA4: health and wellbeing	Minor positive (+)
IIA7: services and facilities	Minor negative (-)
IIA8: economy	Negligible uncertain (0?)
IIA9: biodiversity and geodiversity	Significant negative (--)
IIA10: landscape	Negligible uncertain (0?)
IIA11: historic environment	Negligible uncertain (0?)
IIA12: natural resources	Significant negative (--)
IIA13: water resources	Negligible (0)
IIA14: flood risk	Negligible (0)

IIA objective 1: To minimise the District's contribution to climate change through a reduction of greenhouse gas emissions from all sources and facilitate the aim of carbon neutrality by 2031

Overall effect: Minor negative (-)

Score by criteria: 1a: Major negative (--); 1b: Minor negative (-); 1c: Minor negative (-); 1d: Major negative (--); 1e: Major negative (--); 1f: Major negative (--); 1g: Major positive (++); 1h: Major positive (++); 1i: Minor negative (-)

Justification: The site is not within 1,200m of an NHS GP surgery. It is within 801-1,200m of a primary school. It is within 1,000-2,000m of a secondary school. It is not within 1,200m of a town centre. It is not within 800m of a district or local centre. It is not within 2,000m of a railway station. It is within 300m of a bus stop. It is within 300m of open space, open country or registered common land. The site contains no open space, open county or registered common land. The majority of it is within an area where average commuting distance is in 61-80% range for the plan area.

IIA objective 2: To reduce the need to travel by private vehicle in the District and improve air quality

Overall effect: Minor negative (-)

Justification: Appraisal criteria and results are the same as shown under SA objective 1: greenhouse gas emissions.

IIA objective 4: To improve public health and wellbeing and reduce health inequalities in the District

Overall effect: Minor positive (+)

Score by criteria: 4a: Negligible (0); 4b: Negligible (0); 4c: Negligible (0); 4d: Negligible (0); 4e: Major negative (--); 4f: Major positive (++); 4g: Minor positive (+)

Justification: The site is not within 500m of an AQMA. The majority of it is within an area where noise levels at night from roads and railways are below 50 dB and the noise levels as recorded for the 16-hour period between 0700 – 2300 are below 55 dB. The site does not lie within a noise contour associated with Southampton Airport. It is not within 400m of a wastewater treatment works or within 250m of a waste management facility. The site is not within 1,200m of an NHS GP surgery. It is within 300m of open space, open country or registered common land. The site contains no open space, open county or registered common land. It is within 201-400m of a public right of way or cycle path.

IIA objective 7: To ensure essential services and facilities and jobs in the District are accessible

Overall effect: Minor negative (-)

Justification: Appraisal criteria and results are the same as shown under SA objective 1: greenhouse gas emissions.

IIA objective 8: To support the sustainable growth of the District's economy

Overall effect: Negligible uncertain (0?)

Justification: The site is not in existing employment use.

IIA objective 9: To support the District's biodiversity and geodiversity

Overall effect: Significant negative (--)

Score by criteria: 9a: Minor negative (-); 9b: Negligible (0); 9c: Minor negative (-); 9d: Negligible (0); 9e: Negligible (0)

Justification: The site is within a SSSI Impact Risk Zone for 'residential' or 'all planning applications'. It is not within 500m of a locally designated wildlife site or ancient woodland. It is within 200m of a priority habitat. It is not within 100m of a water course. The site does not intersect with a county or local geological site.

IIA objective 10: To conserve and enhance the character and distinctiveness of the District's landscapes.

Overall effect: Negligible uncertain (0?)

Justification: The site has low overall landscape sensitivity.

IIA objective 11: To conserve and enhance the District's historic environment including its setting.

Overall effect: Negligible uncertain (0?)

Justification: The site is rated 'green' for risk of effects on heritage assets.

IIA objective 12: To support the efficient use of the District's resources, including land and minerals

Overall effect: Significant negative (--)

Score by criteria: 12a: Major negative (--); 12b: Minor negative (-); 12c: Negligible (0)

Justification: The majority of the site contains greenfield land. A significant proportion of the site ($\geq 25\%$) is on Grade 3 agricultural land or less than 25% of the site is on Grade 1 or 2 agricultural land. Less than 25% of the site is within a Mineral Safeguarding Area.

IIA objective 13: To protect the quality and quantity of the District's water resource

Overall effect: Negligible (0)

Justification: The site does not fall within Source Protection Zone 1, 2 or 3, within a drinking water safeguard zone (groundwater), or within a drinking water safeguard zone (surface water).

IIA objective 14: To manage and reduce flood risk from all sources

Overall effect: Negligible (0)

Score by criteria: 14a: Negligible (0); 14b: Negligible (0)

Justification: Less than 25% of the site is within flood zone 2 or 3. Less than 25% of the site has a 1 in 100 year or 1 in 30 year risk of surface water flooding.

LH03: Land at 10 Harestock Road - Littleton and Harestock

Proposed use: Residential use



IIA Objective	Score
IIA1: climate change mitigation	Minor negative (-)
IIA2: travel and air quality	Minor negative (-)
IIA4: health and wellbeing	Negligible (0)
IIA7: services and facilities	Minor negative (-)
IIA8: economy	Negligible uncertain (0?)
IIA9: biodiversity and geodiversity	Significant negative (--)
IIA10: landscape	Negligible uncertain (0?)
IIA11: historic environment	Negligible uncertain (0?)
IIA12: natural resources	Significant negative (--)
IIA13: water resources	Negligible (0)
IIA14: flood risk	Negligible (0)

IIA objective 1: To minimise the District's contribution to climate change through a reduction of greenhouse gas emissions from all sources and facilitate the aim of carbon neutrality by 2031

Overall effect: Minor negative (-)

Score by criteria: 1a: Major negative (--); 1b: Minor negative (-); 1c: Minor positive (+); 1d: Major negative (--); 1e: Major negative (--); 1f: Major negative (--); 1g: Major positive (++); 1h: Major positive (++); 1i: Minor negative (-)

Justification: The site is not within 1,200m of an NHS GP surgery. It is within 801-1,200m of a primary school. It is within 501-1,000m of a secondary school. It is not within 1,200m of a town centre. It is not within 800m of a district or local centre. It is not within 2,000m of a railway station. It is within 300m of a bus stop. It is within 300m of open space, open country or registered common land. The site contains no open space, open county or registered common land. The majority of it is within an area where average commuting distance is in 61-80% range for the plan area.

IIA objective 2: To reduce the need to travel by private vehicle in the District and improve air quality

Overall effect: Minor negative (-)

Justification: Appraisal criteria and results are the same as shown under SA objective 1: greenhouse gas emissions.

IIA objective 4: To improve public health and wellbeing and reduce health inequalities in the District

Overall effect: Negligible (0)

Score by criteria: 4a: Negligible (0); 4b: Negligible (0); 4c: Negligible (0); 4d: Major negative (--); 4e: Major negative (--); 4f: Major positive (++); 4g: Major positive (++)

Justification: The site is not within 500m of an AQMA. The majority of it is within an area where noise levels at night from roads and railways are below 50 dB and the noise levels as recorded for the 16-hour period between 0700 – 2300 are below 55 dB. The site does not lie within a noise contour associated with Southampton Airport. It is within 400m of a wastewater treatment works or within 250m of a waste management facility. The site is not within 1,200m of an NHS GP surgery. It is within 300m of open space, open country or registered common land. The site contains no open space, open county or registered common land. It is within 200m of a public right of way or cycle path.

IIA objective 7: To ensure essential services and facilities and jobs in the District are accessible

Overall effect: Minor negative (-)

Justification: Appraisal criteria and results are the same as shown under SA objective 1: greenhouse gas emissions.

IIA objective 8: To support the sustainable growth of the District's economy

Overall effect: Negligible uncertain (0?)

Justification: The site is not in existing employment use.

IIA objective 9: To support the District's biodiversity and geodiversity

Overall effect: Significant negative (--)

Score by criteria: 9a: Minor negative (-); 9b: Minor negative (-); 9c: Minor negative (-); 9d: Negligible (0); 9e: Negligible (0)

Justification: The site is within a SSSI Impact Risk Zone for 'residential' or 'all planning applications'. It is within 500m of a locally designated wildlife site or ancient woodland. It is within 200m of a priority habitat. It is not within 100m of a water course. The site does not intersect with a county or local geological site.

IIA objective 10: To conserve and enhance the character and distinctiveness of the District's landscapes.

Overall effect: Negligible uncertain (0?)

Justification: The site has low overall landscape sensitivity.

IIA objective 11: To conserve and enhance the District's historic environment including its setting.

Overall effect: Negligible uncertain (0?)

Justification: The site is rated 'green' for risk of effects on heritage assets.

IIA objective 12: To support the efficient use of the District's resources, including land and minerals

Overall effect: Significant negative (--)

Score by criteria: 12a: Major negative (--); 12b: Minor negative (-); 12c: Negligible (0)

Justification: The majority of the site contains greenfield land. A significant proportion of the site ($\geq 25\%$) is on Grade 3 agricultural land or less than 25% of the site is on Grade 1 or 2 agricultural land. Less than 25% of the site is within a Mineral Safeguarding Area.

IIA objective 13: To protect the quality and quantity of the District's water resource

Overall effect: Negligible (0)

Justification: The site does not fall within Source Protection Zone 1, 2 or 3, within a drinking water safeguard zone (groundwater), or within a drinking water safeguard zone (surface water).

IIA objective 14: To manage and reduce flood risk from all sources

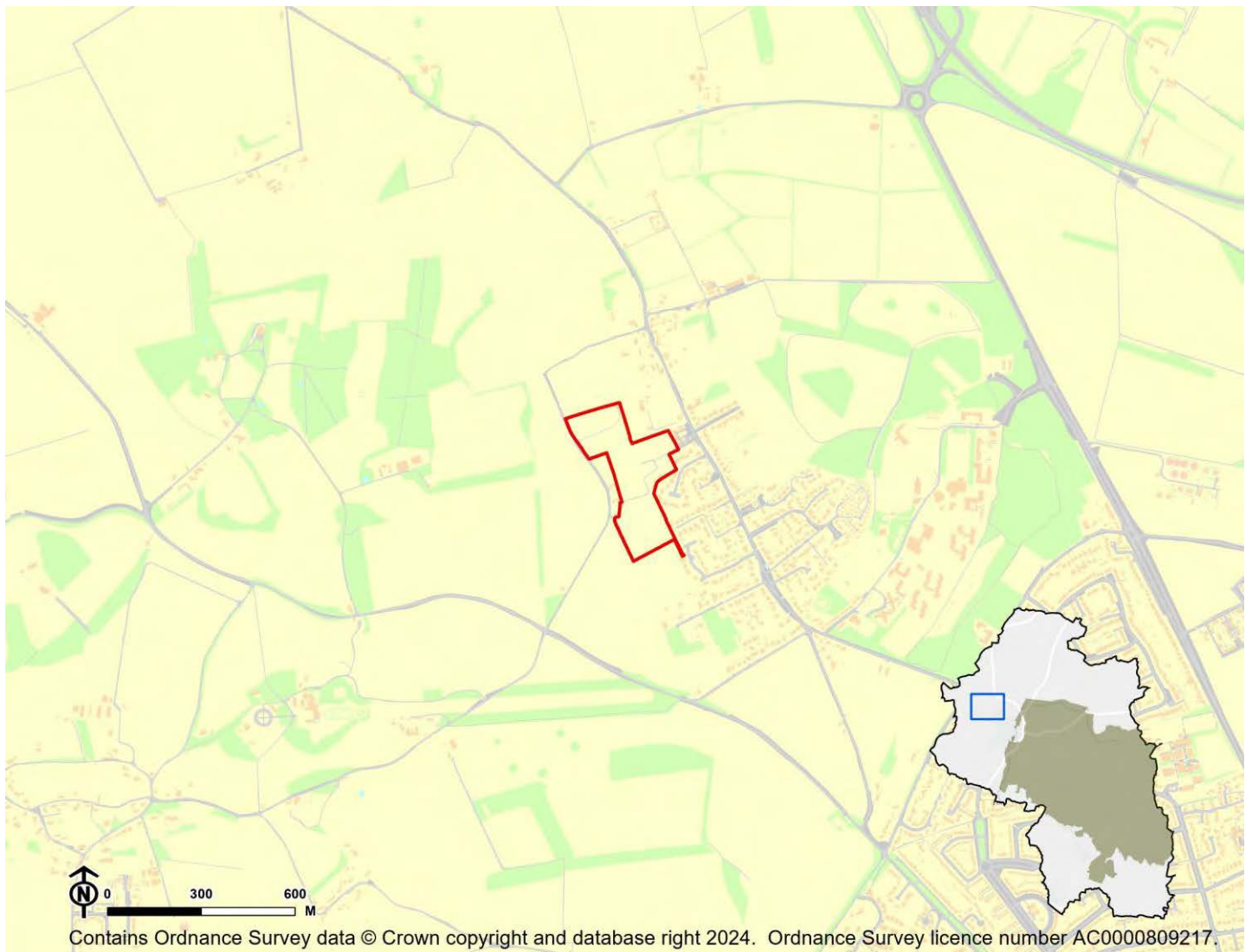
Overall effect: Negligible (0)

Score by criteria: 14a: Negligible (0); 14b: Negligible (0)

Justification: Less than 25% of the site is within flood zone 2 or 3. Less than 25% of the site has a 1 in 100 year or 1 in 30 year risk of surface water flooding.

LH04: Land to the rear of Paddock View, Littleton - Littleton and Harestock

Proposed use: Residential use



IIA Objective	Score
IIA1: climate change mitigation	Minor negative (-)
IIA2: travel and air quality	Minor negative (-)
IIA4: health and wellbeing	Minor negative (-)
IIA7: services and facilities	Minor negative (-)
IIA8: economy	Negligible uncertain (0?)
IIA9: biodiversity and geodiversity	Significant negative (--)
IIA10: landscape	Minor negative uncertain (-?)
IIA11: historic environment	Negligible uncertain (0?)
IIA12: natural resources	Significant negative (--)
IIA13: water resources	Negligible (0)
IIA14: flood risk	Negligible (0)

IIA objective 1: To minimise the District's contribution to climate change through a reduction of greenhouse gas emissions from all sources and facilitate the aim of carbon neutrality by 2031

Overall effect: Minor negative (-)

Score by criteria: 1a: Major negative (--); 1b: Major negative (--); 1c: Minor negative (-); 1d: Major negative (--); 1e: Major negative (--); 1f: Major negative (--); 1g: Major positive (++); 1h: Major positive (++); 1i: Minor negative (-)

Justification: The site is not within 1,200m of an NHS GP surgery. It is not within 1,200m of a primary school. It is within 1,000-2,000m of a secondary school. It is not within 1,200m of a town centre. It is not within 800m of a district or local centre. It is not within 2,000m of a railway station. It is within 300m of a bus stop. It is within 300m of open space, open country or registered common land. The site contains no open space, open county or registered common land. The majority of it is within an area where average commuting distance is in 61-80% range for the plan area.

IIA objective 2: To reduce the need to travel by private vehicle in the District and improve air quality

Overall effect: Minor negative (-)

Justification: Appraisal criteria and results are the same as shown under SA objective 1: greenhouse gas emissions.

IIA objective 4: To improve public health and wellbeing and reduce health inequalities in the District

Overall effect: Minor negative (-)

Score by criteria: 4a: Negligible (0); 4b: Negligible (0); 4c: Negligible (0); 4d: Negligible (0); 4e: Major negative (--); 4f: Major positive (++); 4g: Minor negative (-)

Justification: The site is not within 500m of an AQMA. The majority of it is within an area where noise levels at night from roads and railways are below 50 dB and the noise levels as recorded for the 16-hour period between 0700 – 2300 are below 55 dB. The site does not lie within a noise contour associated with Southampton Airport. It is not within 400m of a wastewater treatment works or within 250m of a waste management facility. The site is not within 1,200m of an NHS GP surgery. It is within 300m of open space, open country or registered common land. The site contains no open space, open county or registered common land. It is within 401-800m of a public right of way or cycle path.

IIA objective 7: To ensure essential services and facilities and jobs in the District are accessible

Overall effect: Minor negative (-)

Justification: Appraisal criteria and results are the same as shown under SA objective 1: greenhouse gas emissions.

IIA objective 8: To support the sustainable growth of the District's economy

Overall effect: Negligible uncertain (0?)

Justification: The site is not in existing employment use.

IIA objective 9: To support the District's biodiversity and geodiversity

Overall effect: Significant negative (--)

Score by criteria: 9a: Minor negative (-); 9b: Minor negative (-); 9c: Minor negative (-); 9d: Negligible (0); 9e: Negligible (0)

Justification: The site is within a SSSI Impact Risk Zone for 'residential' or 'all planning applications'. It is within 500m of a locally designated wildlife site or ancient woodland. It is within 200m of a priority habitat. It is not within 100m of a water course. The site does not intersect with a county or local geological site.

IIA objective 10: To conserve and enhance the character and distinctiveness of the District's landscapes.

Overall effect: Minor negative uncertain (-?)

Justification: The site has medium or higher overall landscape sensitivity

IIA objective 11: To conserve and enhance the District's historic environment including its setting.

Overall effect: Negligible uncertain (0?)

Justification: The site is rated 'green' for risk of effects on heritage assets.

IIA objective 12: To support the efficient use of the District's resources, including land and minerals

Overall effect: Significant negative (--)

Score by criteria: 12a: Major negative (--); 12b: Minor negative (-); 12c: Negligible (0)

Justification: The majority of the site contains greenfield land. A significant proportion of the site ($\geq 25\%$) is on Grade 3 agricultural land or less than 25% of the site is on Grade 1 or 2 agricultural land. Less than 25% of the site is within a Mineral Safeguarding Area.

IIA objective 13: To protect the quality and quantity of the District's water resource

Overall effect: Negligible (0)

Justification: The site does not fall within Source Protection Zone 1, 2 or 3, within a drinking water safeguard zone (groundwater), or within a drinking water safeguard zone (surface water).

IIA objective 14: To manage and reduce flood risk from all sources

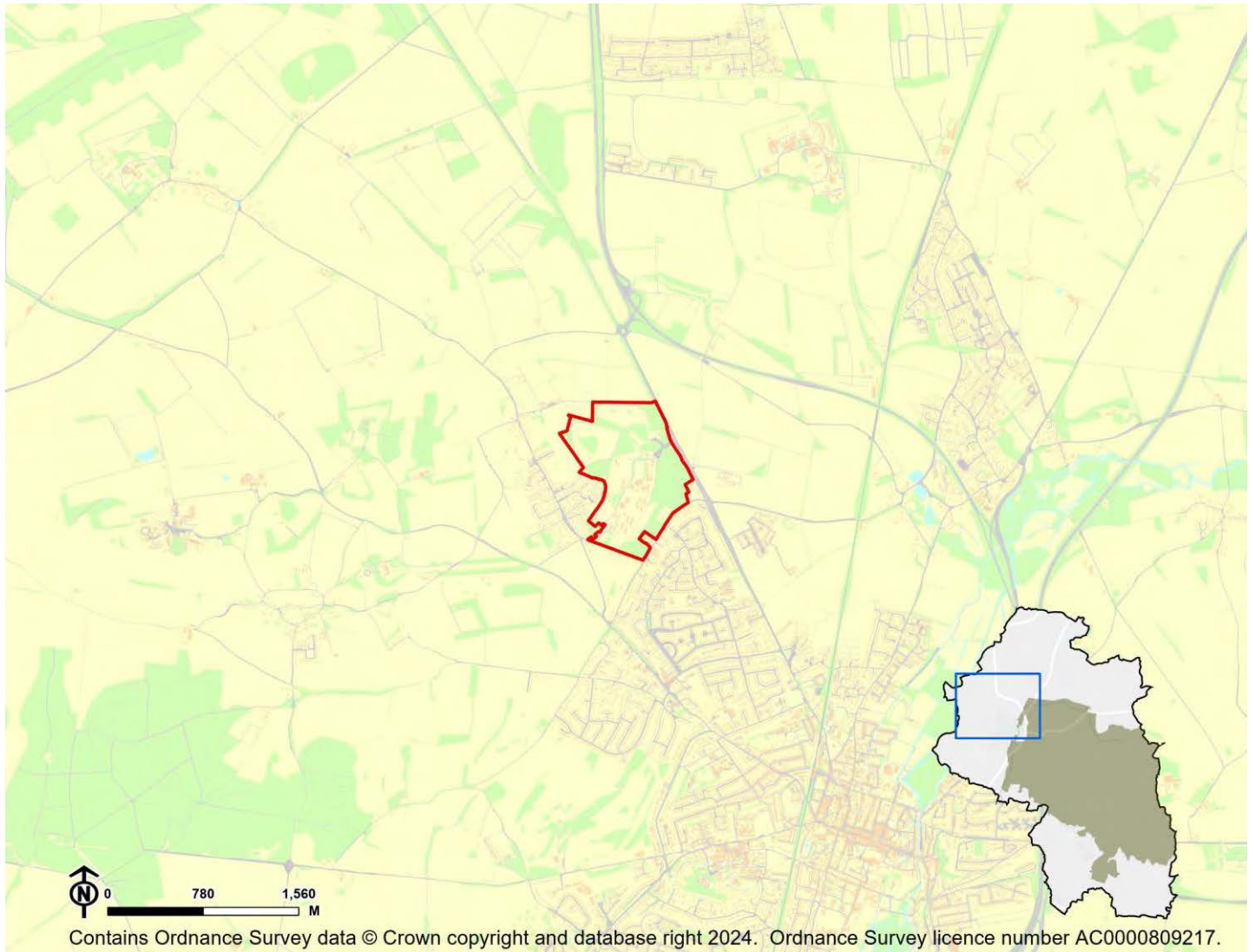
Overall effect: Negligible (0)

Score by criteria: 14a: Negligible (0); 14b: Negligible (0)

Justification: Less than 25% of the site is within flood zone 2 or 3. Less than 25% of the site has a 1 in 100 year or 1 in 30 year risk of surface water flooding.

LH05: Sir John Moore Barracks, Winchester - Littleton and Harestock

Proposed use: Residential use



IIA Objective	Score
IIA1: climate change mitigation	Minor negative (-)
IIA2: travel and air quality	Minor negative (-)
IIA4: health and wellbeing	Negligible (0)
IIA7: services and facilities	Minor negative (-)
IIA8: economy	Negligible uncertain (0?)
IIA9: biodiversity and geodiversity	Significant negative (--)
IIA10: landscape	Negligible uncertain (0?)
IIA11: historic environment	Negligible uncertain (0?)
IIA12: natural resources	Significant negative (--)
IIA13: water resources	Negligible (0)
IIA14: flood risk	Negligible (0)

IIA objective 1: To minimise the District's contribution to climate change through a reduction of greenhouse gas emissions from all sources and facilitate the aim of carbon neutrality by 2031

Overall effect: Minor negative (-)

Score by criteria: 1a: Minor negative (-); 1b: Minor positive (+); 1c: Minor positive (+); 1d: Major negative (--); 1e: Major negative (--); 1f: Major negative (--); 1g: Major positive (++); 1h: Minor positive (+); 1i: Minor negative (-)

Justification: The site is within 801-1,200m of an NHS GP surgery. It is within 401-800m of a primary school. It is within 501-1,000m of a secondary school. It is not within 1,200m of a town centre. It is not within 800m of a district or local centre. It is not within 2,000m of a railway station. It is within 300m of a bus stop. It is within 300m of open space, open country or registered common land. Less than 25% of the site contains open space, open country or registered common land, which could be lost to development. The majority of it is within an area where average commuting distance is in 61-80% range for the plan area.

IIA objective 2: To reduce the need to travel by private vehicle in the District and improve air quality

Overall effect: Minor negative (-)

Justification: Appraisal criteria and results are the same as shown under SA objective 1: greenhouse gas emissions.

IIA objective 4: To improve public health and wellbeing and reduce health inequalities in the District

Overall effect: Negligible (0)

Score by criteria: 4a: Negligible (0); 4b: Negligible (0); 4c: Negligible (0); 4d: Major negative (--); 4e: Minor negative (-); 4f: Minor positive (+); 4g: Major positive (++)

Justification: The site is not within 500m of an AQMA. The majority of it is within an area where noise levels at night from roads and railways are below 50 dB and the noise levels as recorded for the 16-hour period between 0700 – 2300 are below 55 dB. The site does not lie within a noise contour associated with Southampton Airport. It is within 400m of a wastewater treatment works or within 250m of a waste management facility. The site is within 801-1,200m of an NHS GP surgery. It is within 300m of open space, open country or registered common land. Less than 25% of the site contains open space, open country or registered common land, which could be lost to development. It is within 200m of a public right of way or cycle path.

IIA objective 7: To ensure essential services and facilities and jobs in the District are accessible

Overall effect: Minor negative (-)

Justification: Appraisal criteria and results are the same as shown under SA objective 1: greenhouse gas emissions.

IIA objective 8: To support the sustainable growth of the District's economy

Overall effect: Negligible uncertain (0?)

Justification: The site is not in existing employment use.

IIA objective 9: To support the District's biodiversity and geodiversity

Overall effect: Significant negative (--)

Score by criteria: 9a: Minor negative (-); 9b: Major negative (--); 9c: Major negative (--); 9d: Negligible (0); 9e: Negligible (0)

Justification: The site is within a SSSI Impact Risk Zone for 'residential' or 'all planning applications'. It is within a locally designated wildlife site or ancient woodland. It is within a priority habitat. It is not within 100m of a water course. The site does not intersect with a county or local geological site.

IIA objective 10: To conserve and enhance the character and distinctiveness of the District's landscapes.

Overall effect: Negligible uncertain (0?)

Justification: The site has low overall landscape sensitivity.

IIA objective 11: To conserve and enhance the District's historic environment including its setting.

Overall effect: Negligible uncertain (0?)

Justification: The site is rated 'green' for risk of effects on heritage assets.

IIA objective 12: To support the efficient use of the District's resources, including land and minerals

Overall effect: Significant negative (--)

Score by criteria: 12a: Major negative (--); 12b: Minor negative (-); 12c: Negligible (0)

Justification: The majority of the site contains greenfield land. A significant proportion of the site (>=25%) is on Grade 3 agricultural land or less than 25% of the site is on Grade 1 or 2 agricultural land. Less than 25% of the site is within a Mineral Safeguarding Area.

IIA objective 13: To protect the quality and quantity of the District's water resource

Overall effect: Negligible (0)

Justification: The site does not fall within Source Protection Zone 1, 2 or 3, within a drinking water safeguard zone (groundwater), or within a drinking water safeguard zone (surface water).

IIA objective 14: To manage and reduce flood risk from all sources

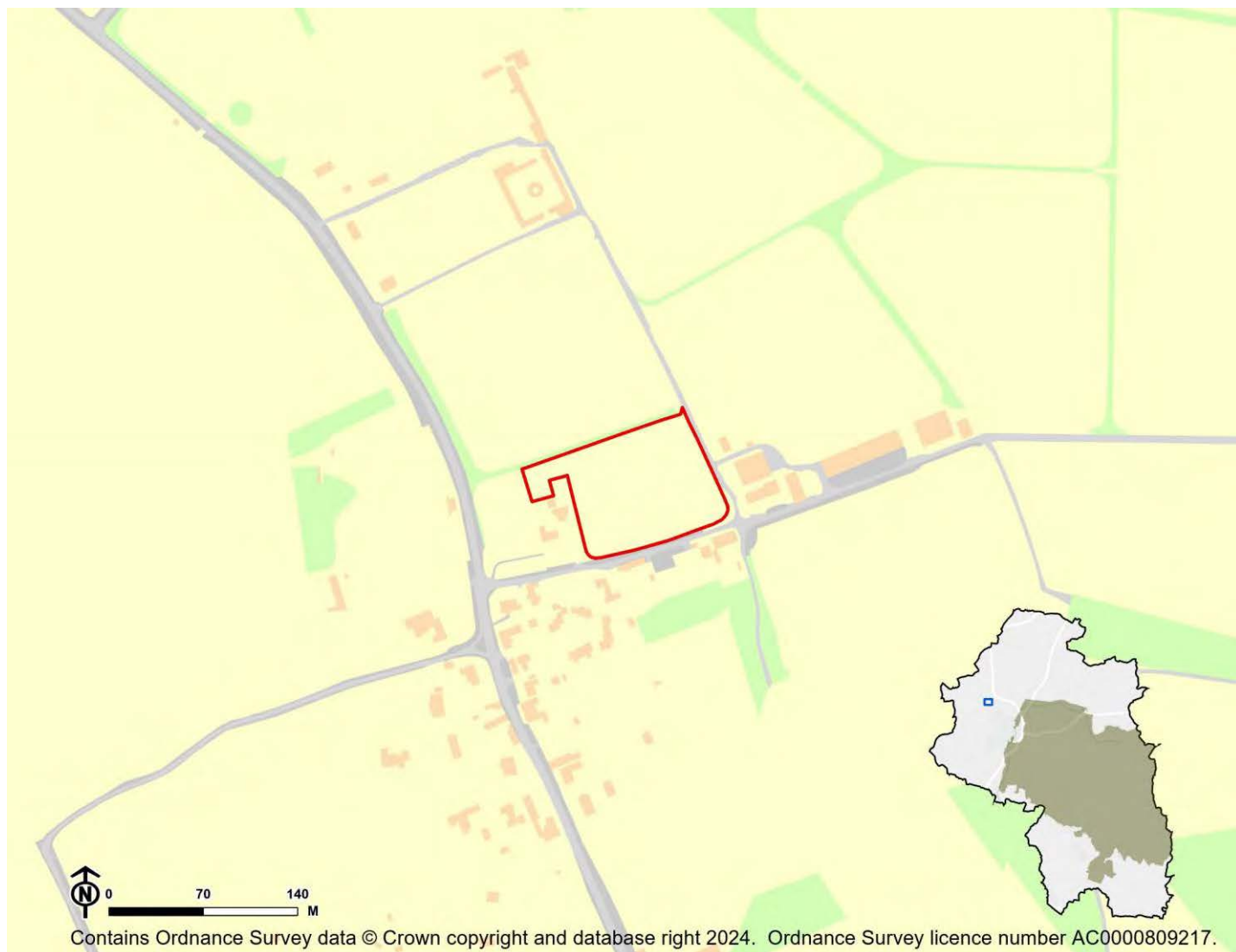
Overall effect: Negligible (0)

Score by criteria: 14a: Negligible (0); 14b: Negligible (0)

Justification: Less than 25% of the site is within flood zone 2 or 3. Less than 25% of the site has a 1 in 100 year or 1 in 30 year risk of surface water flooding.

LH07: Land North of Church Lane - Littleton and Harestock

Proposed use: Residential use



IIA Objective	Score
IIA1: climate change mitigation	Minor negative (-)
IIA2: travel and air quality	Minor negative (-)
IIA4: health and wellbeing	Minor positive (+)
IIA7: services and facilities	Minor negative (-)
IIA8: economy	Negligible uncertain (0?)
IIA9: biodiversity and geodiversity	Significant negative (--)
IIA10: landscape	Negligible uncertain (0?)
IIA11: historic environment	Negligible uncertain (0?)
IIA12: natural resources	Significant negative (--)
IIA13: water resources	Negligible (0)
IIA14: flood risk	Negligible (0)

IIA objective 1: To minimise the District's contribution to climate change through a reduction of greenhouse gas emissions from all sources and facilitate the aim of carbon neutrality by 2031

Overall effect: Minor negative (-)

Score by criteria: 1a: Major negative (--); 1b: Major negative (--); 1c: Major negative (--); 1d: Major negative (--); 1e: Major negative (--); 1f: Major negative (--); 1g: Major positive (++); 1h: Major positive (++); 1i: Minor negative (-)

Justification: The site is not within 1,200m of an NHS GP surgery. It is not within 1,200m of a primary school. It is not within 2,000m of a secondary school. It is not within 1,200m of a town centre. It is not within 800m of a district or local centre. It is not within 2,000m of a railway station. It is within 300m of a bus stop. It is within 300m of open space, open country or registered common land. The site contains no open space, open county or registered common land. The majority of it is within an area where average commuting distance is in 61-80% range for the plan area.

IIA objective 2: To reduce the need to travel by private vehicle in the District and improve air quality

Overall effect: Minor negative (-)

Justification: Appraisal criteria and results are the same as shown under SA objective 1: greenhouse gas emissions.

IIA objective 4: To improve public health and wellbeing and reduce health inequalities in the District

Overall effect: Minor positive (+)

Score by criteria: 4a: Negligible (0); 4b: Negligible (0); 4c: Negligible (0); 4d: Negligible (0); 4e: Major negative (--); 4f: Major positive (++); 4g: Major positive (++)

Justification: The site is not within 500m of an AQMA. The majority of it is within an area where noise levels at night from roads and railways are below 50 dB and the noise levels as recorded for the 16-hour period between 0700 – 2300 are below 55 dB. The site does not lie within a noise contour associated with Southampton Airport. It is not within 400m of a wastewater treatment works or within 250m of a waste management facility. The site is not within 1,200m of an NHS GP surgery. It is within 300m of open space, open country or registered common land. The site contains no open space, open county or registered common land. It is within 200m of a public right of way or cycle path.

IIA objective 7: To ensure essential services and facilities and jobs in the District are accessible

Overall effect: Minor negative (-)

Justification: Appraisal criteria and results are the same as shown under SA objective 1: greenhouse gas emissions.

IIA objective 8: To support the sustainable growth of the District's economy

Overall effect: Negligible uncertain (0?)

Justification: The site is not in existing employment use.

IIA objective 9: To support the District's biodiversity and geodiversity

Overall effect: Significant negative (--)

Score by criteria: 9a: Minor negative (-); 9b: Minor negative (-); 9c: Minor negative (-); 9d: Negligible (0); 9e: Negligible (0)

Justification: The site is within a SSSI Impact Risk Zone for 'residential' or 'all planning applications'. It is within 500m of a locally designated wildlife site or ancient woodland. It is within 200m of a priority habitat. It is not within 100m of a water course. The site does not intersect with a county or local geological site.

IIA objective 10: To conserve and enhance the character and distinctiveness of the District's landscapes.

Overall effect: Negligible uncertain (0?)

Justification: The site has low overall landscape sensitivity.

IIA objective 11: To conserve and enhance the District's historic environment including its setting.

Overall effect: Negligible uncertain (0?)

Justification: The site is rated 'green' for risk of effects on heritage assets.

IIA objective 12: To support the efficient use of the District's resources, including land and minerals

Overall effect: Significant negative (--)

Score by criteria: 12a: Major negative (--); 12b: Minor negative (-); 12c: Negligible (0)

Justification: The majority of the site contains greenfield land. A significant proportion of the site ($\geq 25\%$) is on Grade 3 agricultural land or less than 25% of the site is on Grade 1 or 2 agricultural land. Less than 25% of the site is within a Mineral Safeguarding Area.

IIA objective 13: To protect the quality and quantity of the District's water resource

Overall effect: Negligible (0)

Justification: The site does not fall within Source Protection Zone 1, 2 or 3, within a drinking water safeguard zone (groundwater), or within a drinking water safeguard zone (surface water).

IIA objective 14: To manage and reduce flood risk from all sources

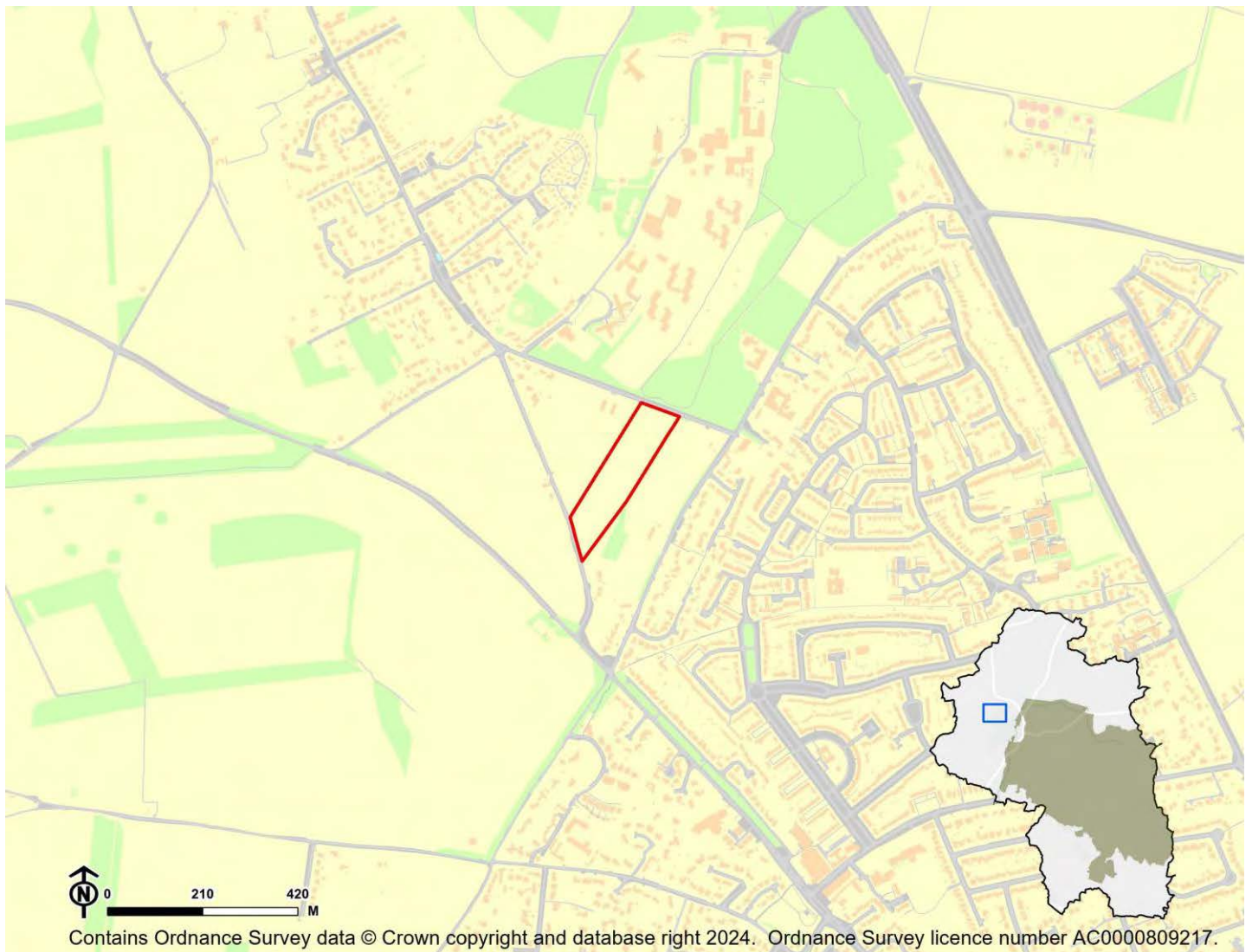
Overall effect: Negligible (0)

Score by criteria: 14a: Negligible (0); 14b: Negligible (0)

Justification: Less than 25% of the site is within flood zone 2 or 3. Less than 25% of the site has a 1 in 100 year or 1 in 30 year risk of surface water flooding.

LH08: Land West of The Down House, 90 Harestock Road - Littleton and Harestock

Proposed use: Residential use



IIA Objective	Score
IIA1: climate change mitigation	Minor negative (-)
IIA2: travel and air quality	Minor negative (-)
IIA4: health and wellbeing	Minor positive (+)
IIA7: services and facilities	Minor negative (-)
IIA8: economy	Negligible uncertain (0?)
IIA9: biodiversity and geodiversity	Significant negative (--)
IIA10: landscape	Minor negative uncertain (-?)
IIA11: historic environment	Negligible uncertain (0?)
IIA12: natural resources	Significant negative (--)
IIA13: water resources	Negligible (0)
IIA14: flood risk	Negligible (0)

IIA objective 1: To minimise the District's contribution to climate change through a reduction of greenhouse gas emissions from all sources and facilitate the aim of carbon neutrality by 2031

Overall effect: Minor negative (-)

Score by criteria: 1a: Minor negative (-); 1b: Minor positive (+); 1c: Minor positive (+); 1d: Major negative (--); 1e: Minor negative (-); 1f: Major negative (--); 1g: Major positive (++); 1h: Major positive (++); 1i: Minor negative (-)

Justification: The site is within 801-1,200m of an NHS GP surgery. It is within 401-800m of a primary school. It is within 501-1,000m of a secondary school. It is not within 1,200m of a town centre. It is within 401-800m of a district or local centre. It is not within 2,000m of a railway station. It is within 300m of a bus stop. It is within 300m of open space, open country or registered common land. The site contains no open space, open county or registered common land. The majority of it is within an area where average commuting distance is in 61-80% range for the plan area.

IIA objective 2: To reduce the need to travel by private vehicle in the District and improve air quality

Overall effect: Minor negative (-)

Justification: Appraisal criteria and results are the same as shown under SA objective 1: greenhouse gas emissions.

IIA objective 4: To improve public health and wellbeing and reduce health inequalities in the District

Overall effect: Minor positive (+)

Score by criteria: 4a: Negligible (0); 4b: Negligible (0); 4c: Negligible (0); 4d: Negligible (0); 4e: Minor negative (-); 4f: Major positive (++); 4g: Minor positive (+)

Justification: The site is not within 500m of an AQMA. The majority of it is within an area where noise levels at night from roads and railways are below 50 dB and the noise levels as recorded for the 16-hour period between 0700 – 2300 are below 55 dB. The site does not lie within a noise contour associated with Southampton Airport. It is not within 400m of a wastewater treatment works or within 250m of a waste management facility. The site is within 801-1,200m of an NHS GP surgery. It is within 300m of open space, open country or registered common land. The site contains no open space, open county or registered common land. It is within 201-400m of a public right of way or cycle path.

IIA objective 7: To ensure essential services and facilities and jobs in the District are accessible

Overall effect: Minor negative (-)

Justification: Appraisal criteria and results are the same as shown under SA objective 1: greenhouse gas emissions.

IIA objective 8: To support the sustainable growth of the District's economy

Overall effect: Negligible uncertain (0?)

Justification: The site is not in existing employment use.

IIA objective 9: To support the District's biodiversity and geodiversity

Overall effect: Significant negative (--)

Score by criteria: 9a: Minor negative (-); 9b: Minor negative (-); 9c: Minor negative (-); 9d: Negligible (0); 9e: Negligible (0)

Justification: The site is within a SSSI Impact Risk Zone for 'residential' or 'all planning applications'. It is within 500m of a locally designated wildlife site or ancient woodland. It is within 200m of a priority habitat. It is not within 100m of a water course. The site does not intersect with a county or local geological site.

IIA objective 10: To conserve and enhance the character and distinctiveness of the District's landscapes.

Overall effect: Minor negative uncertain (-?)

Justification: The site has medium or higher overall landscape sensitivity

IIA objective 11: To conserve and enhance the District's historic environment including its setting.

Overall effect: Negligible uncertain (0?)

Justification: The site is rated 'green' for risk of effects on heritage assets.

IIA objective 12: To support the efficient use of the District's resources, including land and minerals

Overall effect: Significant negative (--)

Score by criteria: 12a: Major negative (--); 12b: Minor negative (-); 12c: Negligible (0)

Justification: The majority of the site contains greenfield land. A significant proportion of the site ($\geq 25\%$) is on Grade 3 agricultural land or less than 25% of the site is on Grade 1 or 2 agricultural land. Less than 25% of the site is within a Mineral Safeguarding Area.

IIA objective 13: To protect the quality and quantity of the District's water resource

Overall effect: Negligible (0)

Justification: The site does not fall within Source Protection Zone 1, 2 or 3, within a drinking water safeguard zone (groundwater), or within a drinking water safeguard zone (surface water).

IIA objective 14: To manage and reduce flood risk from all sources

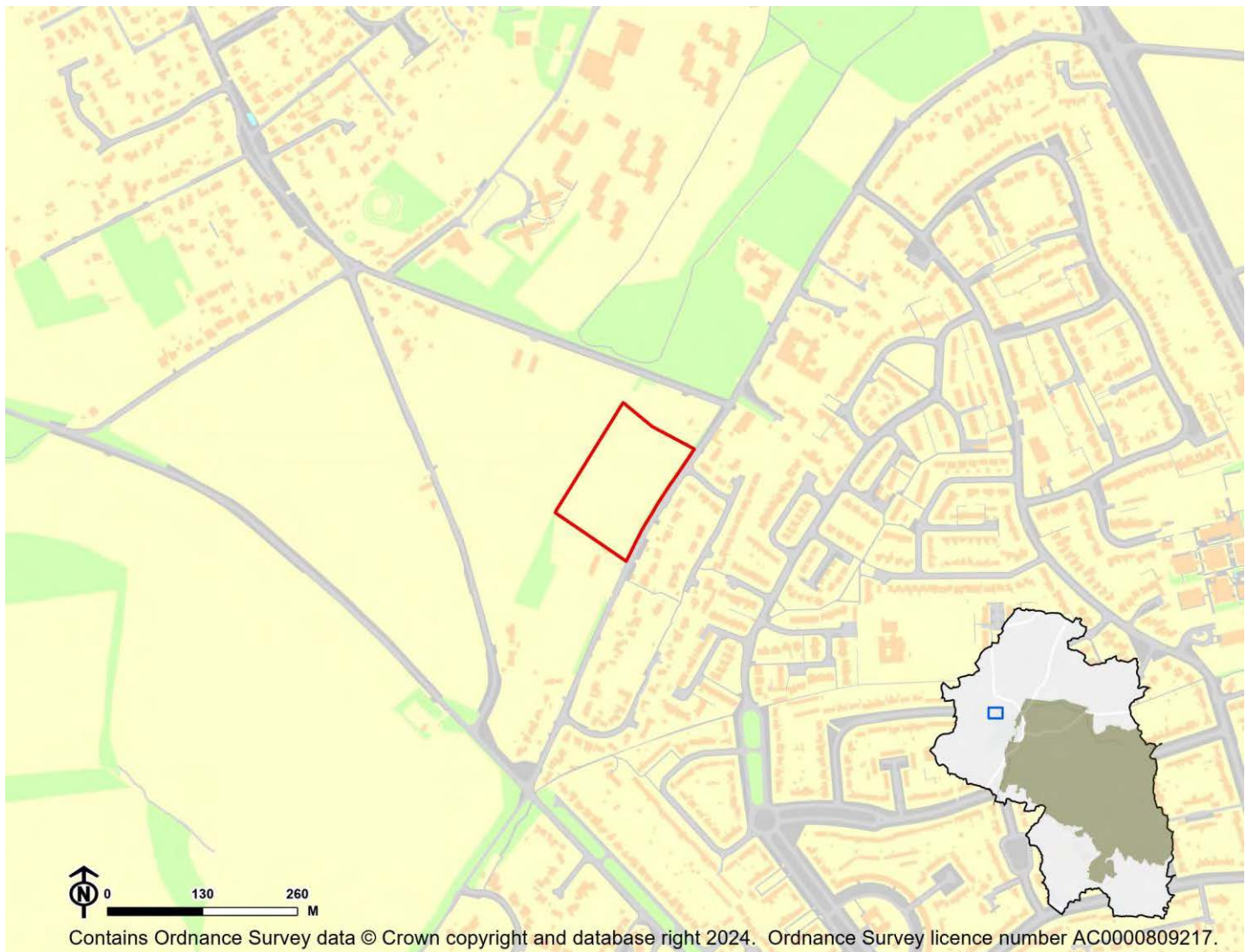
Overall effect: Negligible (0)

Score by criteria: 14a: Negligible (0); 14b: Negligible (0)

Justification: Less than 25% of the site is within flood zone 2 or 3. Less than 25% of the site has a 1 in 100 year or 1 in 30 year risk of surface water flooding.

LH09: Land North of The Down House, 90 Harestock Road - Littleton and Harestock

Proposed use: Residential use



IIA Objective	Score
IIA1: climate change mitigation	Minor positive (+)
IIA2: travel and air quality	Minor positive (+)
IIA4: health and wellbeing	Minor positive (+)
IIA7: services and facilities	Minor positive (+)
IIA8: economy	Negligible uncertain (0?)
IIA9: biodiversity and geodiversity	Significant negative (--)
IIA10: landscape	Negligible uncertain (0?)
IIA11: historic environment	Negligible uncertain (0?)
IIA12: natural resources	Significant negative (--)
IIA13: water resources	Negligible (0)
IIA14: flood risk	Negligible (0)

IIA objective 1: To minimise the District's contribution to climate change through a reduction of greenhouse gas emissions from all sources and facilitate the aim of carbon neutrality by 2031

Overall effect: Minor positive (+)

Score by criteria: 1a: Minor negative (-); 1b: Major positive (++); 1c: Minor positive (+); 1d: Major negative (--); 1e: Minor negative (-); 1f: Major negative (--); 1g: Major positive (++); 1h: Major positive (++); 1i: Minor negative (-)

Justification: The site is within 801-1,200m of an NHS GP surgery. It is within 400m of a primary school. It is within 501-1,000m of a secondary school. It is not within 1,200m of a town centre. It is within 401-800m of a district or local centre. It is not within 2,000m of a railway station. It is within 300m of a bus stop. It is within 300m of open space, open country or registered common land. The site contains no open space, open county or registered common land. The majority of it is within an area where average commuting distance is in 61-80% range for the plan area.

IIA objective 2: To reduce the need to travel by private vehicle in the District and improve air quality

Overall effect: Minor positive (+)

Justification: Appraisal criteria and results are the same as shown under SA objective 1: greenhouse gas emissions.

IIA objective 4: To improve public health and wellbeing and reduce health inequalities in the District

Overall effect: Minor positive (+)

Score by criteria: 4a: Negligible (0); 4b: Negligible (0); 4c: Negligible (0); 4d: Negligible (0); 4e: Minor negative (-); 4f: Major positive (++); 4g: Minor positive (+)

Justification: The site is not within 500m of an AQMA. The majority of it is within an area where noise levels at night from roads and railways are below 50 dB and the noise levels as recorded for the 16-hour period between 0700 – 2300 are below 55 dB. The site does not lie within a noise contour associated with Southampton Airport. It is not within 400m of a wastewater treatment works or within 250m of a waste management facility. The site is within 801-1,200m of an NHS GP surgery. It is within 300m of open space, open country or registered common land. The site contains no open space, open county or registered common land. It is within 201-400m of a public right of way or cycle path.

IIA objective 7: To ensure essential services and facilities and jobs in the District are accessible

Overall effect: Minor positive (+)

Justification: Appraisal criteria and results are the same as shown under SA objective 1: greenhouse gas emissions.

IIA objective 8: To support the sustainable growth of the District's economy

Overall effect: Negligible uncertain (0?)

Justification: The site is not in existing employment use.

IIA objective 9: To support the District's biodiversity and geodiversity

Overall effect: Significant negative (--)

Score by criteria: 9a: Minor negative (-); 9b: Minor negative (-); 9c: Negligible (0); 9d: Negligible (0); 9e: Negligible (0)

Justification: The site is within a SSSI Impact Risk Zone for 'residential' or 'all planning applications'. It is within 500m of a locally designated wildlife site or ancient woodland. It is not within 200m of a priority habitat. It is not within 100m of a water course. The site does not intersect with a county or local geological site.

IIA objective 10: To conserve and enhance the character and distinctiveness of the District's landscapes.

Overall effect: Negligible uncertain (0?)

Justification: The site has low overall landscape sensitivity.

IIA objective 11: To conserve and enhance the District's historic environment including its setting.

Overall effect: Negligible uncertain (0?)

Justification: The site is rated 'green' for risk of effects on heritage assets.

IIA objective 12: To support the efficient use of the District's resources, including land and minerals

Overall effect: Significant negative (--)

Score by criteria: 12a: Major negative (--); 12b: Minor negative (-); 12c: Negligible (0)

Justification: The majority of the site contains greenfield land. A significant proportion of the site ($\geq 25\%$) is on Grade 3 agricultural land or less than 25% of the site is on Grade 1 or 2 agricultural land. Less than 25% of the site is within a Mineral Safeguarding Area.

IIA objective 13: To protect the quality and quantity of the District's water resource

Overall effect: Negligible (0)

Justification: The site does not fall within Source Protection Zone 1, 2 or 3, within a drinking water safeguard zone (groundwater), or within a drinking water safeguard zone (surface water).

IIA objective 14: To manage and reduce flood risk from all sources

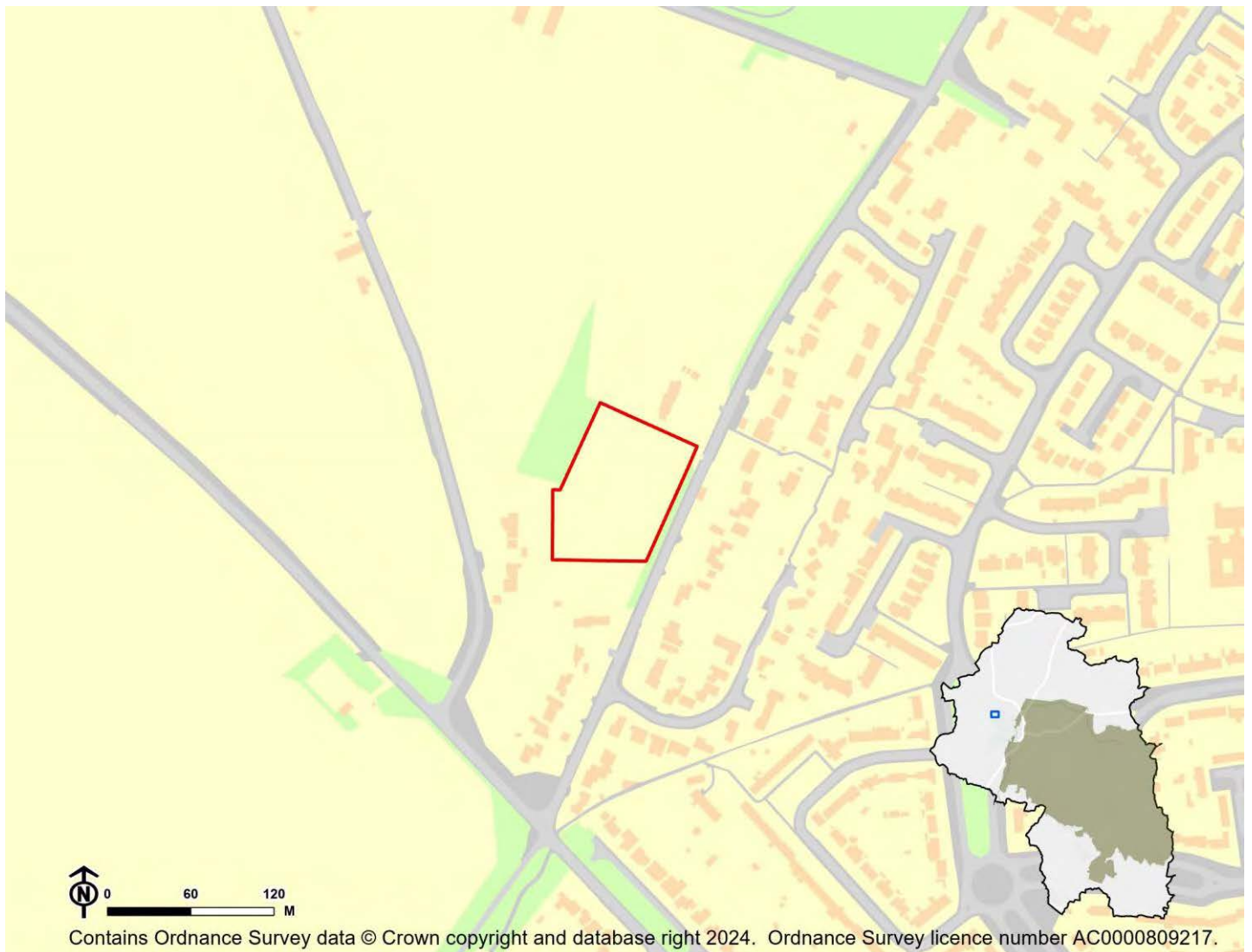
Overall effect: Negligible (0)

Score by criteria: 14a: Negligible (0); 14b: Negligible (0)

Justification: Less than 25% of the site is within flood zone 2 or 3. Less than 25% of the site has a 1 in 100 year or 1 in 30 year risk of surface water flooding.

LH10: Land adjacent The Down House, 90 Harestock Road - Littleton and Harestock

Proposed use: Residential use



IIA Objective	Score
IIA1: climate change mitigation	Minor positive (+)
IIA2: travel and air quality	Minor positive (+)
IIA4: health and wellbeing	Minor positive (+)
IIA7: services and facilities	Minor positive (+)
IIA8: economy	Negligible uncertain (0?)
IIA9: biodiversity and geodiversity	Significant negative (--)
IIA10: landscape	Negligible uncertain (0?)
IIA11: historic environment	Negligible uncertain (0?)
IIA12: natural resources	Significant negative (--)
IIA13: water resources	Negligible (0)
IIA14: flood risk	Negligible (0)

IIA objective 1: To minimise the District's contribution to climate change through a reduction of greenhouse gas emissions from all sources and facilitate the aim of carbon neutrality by 2031

Overall effect: Minor positive (+)

Score by criteria: 1a: Minor positive (+); 1b: Major positive (++); 1c: Minor positive (+); 1d: Major negative (--); 1e: Minor negative (-); 1f: Major negative (--); 1g: Major positive (++); 1h: Major positive (++); 1i: Minor negative (-)

Justification: The site is within 401-800m of an NHS GP surgery. It is within 400m of a primary school. It is within 501-1,000m of a secondary school. It is not within 1,200m of a town centre. It is within 401-800m of a district or local centre. It is not within 2,000m of a railway station. It is within 300m of a bus stop. It is within 300m of open space, open country or registered common land. The site contains no open space, open county or registered common land. The majority of it is within an area where average commuting distance is in 61-80% range for the plan area.

IIA objective 2: To reduce the need to travel by private vehicle in the District and improve air quality

Overall effect: Minor positive (+)

Justification: Appraisal criteria and results are the same as shown under SA objective 1: greenhouse gas emissions.

IIA objective 4: To improve public health and wellbeing and reduce health inequalities in the District

Overall effect: Minor positive (+)

Score by criteria: 4a: Negligible (0); 4b: Negligible (0); 4c: Negligible (0); 4d: Negligible (0); 4e: Minor positive (+); 4f: Major positive (++); 4g: Major positive (++)

Justification: The site is not within 500m of an AQMA. The majority of it is within an area where noise levels at night from roads and railways are below 50 dB and the noise levels as recorded for the 16-hour period between 0700 – 2300 are below 55 dB. The site does not lie within a noise contour associated with Southampton Airport. It is not within 400m of a wastewater treatment works or within 250m of a waste management facility. The site is within 401-800m of an NHS GP surgery. It is within 300m of open space, open country or registered common land. The site contains no open space, open county or registered common land. It is within 200m of a public right of way or cycle path.

IIA objective 7: To ensure essential services and facilities and jobs in the District are accessible

Overall effect: Minor positive (+)

Justification: Appraisal criteria and results are the same as shown under SA objective 1: greenhouse gas emissions.

IIA objective 8: To support the sustainable growth of the District's economy

Overall effect: Negligible uncertain (0?)

Justification: The site is not in existing employment use.

IIA objective 9: To support the District's biodiversity and geodiversity

Overall effect: Significant negative (--)

Score by criteria: 9a: Minor negative (-); 9b: Minor negative (-); 9c: Minor negative (-); 9d: Negligible (0); 9e: Negligible (0)

Justification: The site is within a SSSI Impact Risk Zone for 'residential' or 'all planning applications'. It is within 500m of a locally designated wildlife site or ancient woodland. It is within 200m of a priority habitat. It is not within 100m of a water course. The site does not intersect with a county or local geological site.

IIA objective 10: To conserve and enhance the character and distinctiveness of the District's landscapes.

Overall effect: Negligible uncertain (0?)

Justification: The site has low overall landscape sensitivity.

IIA objective 11: To conserve and enhance the District's historic environment including its setting.

Overall effect: Negligible uncertain (0?)

Justification: The site is rated 'green' for risk of effects on heritage assets.

IIA objective 12: To support the efficient use of the District's resources, including land and minerals

Overall effect: Significant negative (--)

Score by criteria: 12a: Major negative (--); 12b: Minor negative (-); 12c: Negligible (0)

Justification: The majority of the site contains greenfield land. A significant proportion of the site ($\geq 25\%$) is on Grade 3 agricultural land or less than 25% of the site is on Grade 1 or 2 agricultural land. Less than 25% of the site is within a Mineral Safeguarding Area.

IIA objective 13: To protect the quality and quantity of the District's water resource

Overall effect: Negligible (0)

Justification: The site does not fall within Source Protection Zone 1, 2 or 3, within a drinking water safeguard zone (groundwater), or within a drinking water safeguard zone (surface water).

IIA objective 14: To manage and reduce flood risk from all sources

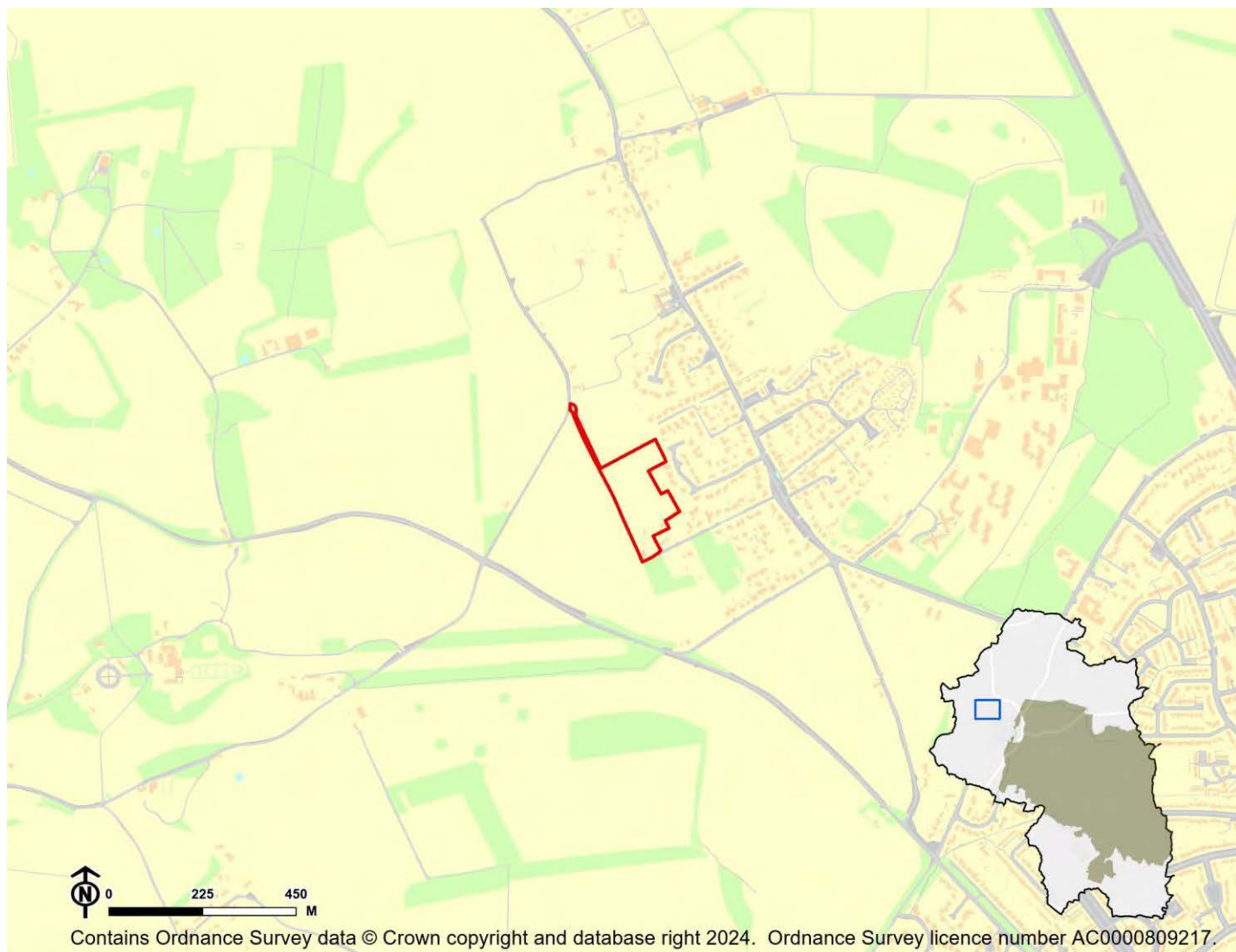
Overall effect: Negligible (0)

Score by criteria: 14a: Negligible (0); 14b: Negligible (0)

Justification: Less than 25% of the site is within flood zone 2 or 3. Less than 25% of the site has a 1 in 100 year or 1 in 30 year risk of surface water flooding.

LH11: Littleton Nursery - Littleton and Harestock

Proposed use: Residential use



IIA Objective	Score
IIA1: climate change mitigation	Minor negative (-)
IIA2: travel and air quality	Minor negative (-)
IIA4: health and wellbeing	Minor positive (+)
IIA7: services and facilities	Minor negative (-)
IIA8: economy	Negligible uncertain (0?)
IIA9: biodiversity and geodiversity	Significant negative (--)
IIA10: landscape	Negligible uncertain (0?)
IIA11: historic environment	Negligible uncertain (0?)
IIA12: natural resources	Minor negative (-)
IIA13: water resources	Negligible (0)
IIA14: flood risk	Negligible (0)

IIA objective 1: To minimise the District's contribution to climate change through a reduction of greenhouse gas emissions from all sources and facilitate the aim of carbon neutrality by 2031

Overall effect: Minor negative (-)

Score by criteria: 1a: Major negative (--); 1b: Major negative (--); 1c: Minor negative (-); 1d: Major negative (--); 1e: Major negative (--); 1f: Major negative (--); 1g: Major positive (++); 1h: Major positive (++); 1i: Minor negative (-)

Justification: The site is not within 1,200m of an NHS GP surgery. It is not within 1,200m of a primary school. It is within 1,000-2,000m of a secondary school. It is not within 1,200m of a town centre. It is not within 800m of a district or local centre. It is not within 2,000m of a railway station. It is within 300m of a bus stop. It is within 300m of open space, open country or registered common land. The site contains no open space, open county or registered common land. The majority of it is within an area where average commuting distance is in 61-80% range for the plan area.

IIA objective 2: To reduce the need to travel by private vehicle in the District and improve air quality

Overall effect: Minor negative (-)

Justification: Appraisal criteria and results are the same as shown under SA objective 1: greenhouse gas emissions.

IIA objective 4: To improve public health and wellbeing and reduce health inequalities in the District

Overall effect: Minor positive (+)

Score by criteria: 4a: Negligible (0); 4b: Negligible (0); 4c: Negligible (0); 4d: Negligible (0); 4e: Major negative (--); 4f: Major positive (++); 4g: Minor positive (+)

Justification: The site is not within 500m of an AQMA. The majority of it is within an area where noise levels at night from roads and railways are below 50 dB and the noise levels as recorded for the 16-hour period between 0700 – 2300 are below 55 dB. The site does not lie within a noise contour associated with Southampton Airport. It is not within 400m of a wastewater treatment works or within 250m of a waste management facility. The site is not within 1,200m of an NHS GP surgery. It is within 300m of open space, open country or registered common land. The site contains no open space, open county or registered common land. It is within 201-400m of a public right of way or cycle path.

IIA objective 7: To ensure essential services and facilities and jobs in the District are accessible

Overall effect: Minor negative (-)

Justification: Appraisal criteria and results are the same as shown under SA objective 1: greenhouse gas emissions.

IIA objective 8: To support the sustainable growth of the District's economy

Overall effect: Negligible uncertain (0?)

Justification: The site is not in existing employment use.

IIA objective 9: To support the District's biodiversity and geodiversity

Overall effect: Significant negative (--)

Score by criteria: 9a: Minor negative (-); 9b: Minor negative (-); 9c: Minor negative (-); 9d: Negligible (0); 9e: Negligible (0)

Justification: The site is within a SSSI Impact Risk Zone for 'residential' or 'all planning applications'. It is within 500m of a locally designated wildlife site or ancient woodland. It is within 200m of a priority habitat. It is not within 100m of a water course. The site does not intersect with a county or local geological site.

IIA objective 10: To conserve and enhance the character and distinctiveness of the District's landscapes.

Overall effect: Negligible uncertain (0?)

Justification: The site has low overall landscape sensitivity.

IIA objective 11: To conserve and enhance the District's historic environment including its setting.

Overall effect: Negligible uncertain (0?)

Justification: The site is rated 'green' for risk of effects on heritage assets.

IIA objective 12: To support the efficient use of the District's resources, including land and minerals

Overall effect: Minor negative (-)

Score by criteria: 12a: Major positive (++); 12b: Minor negative (-); 12c: Negligible (0)

Justification: The majority of the site contains brownfield land. A significant proportion of the site ($\geq 25\%$) is on Grade 3 agricultural land or less than 25% of the site is on Grade 1 or 2 agricultural land. Less than 25% of the site is within a Mineral Safeguarding Area.

IIA objective 13: To protect the quality and quantity of the District's water resource

Overall effect: Negligible (0)

Justification: The site does not fall within Source Protection Zone 1, 2 or 3, within a drinking water safeguard zone (groundwater), or within a drinking water safeguard zone (surface water).

IIA objective 14: To manage and reduce flood risk from all sources

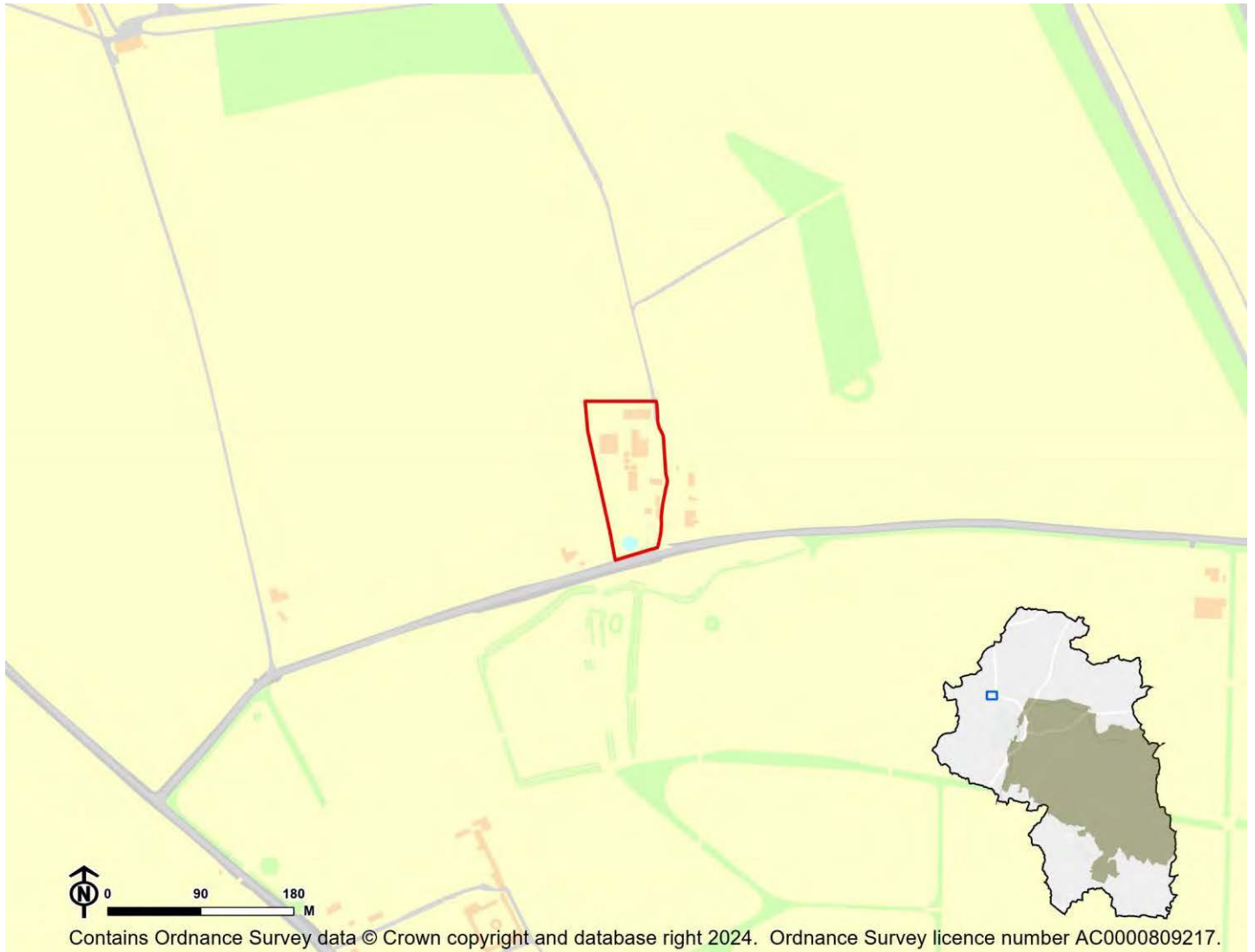
Overall effect: Negligible (0)

Score by criteria: 14a: Negligible (0); 14b: Negligible (0)

Justification: Less than 25% of the site is within flood zone 2 or 3. Less than 25% of the site has a 1 in 100 year or 1 in 30 year risk of surface water flooding.

LH13: Lower Farm, Stud Lane - Littleton and Harestock

Proposed use: Residential use



IIA Objective	Score
IIA1: climate change mitigation	Significant negative (--)
IIA2: travel and air quality	Significant negative (--)
IIA4: health and wellbeing	Minor negative (-)
IIA7: services and facilities	Significant negative (--)
IIA8: economy	Negligible uncertain (0?)
IIA9: biodiversity and geodiversity	Significant negative (--)
IIA10: landscape	Minor negative uncertain (-?)
IIA11: historic environment	Negligible uncertain (0?)
IIA12: natural resources	Minor negative (-)
IIA13: water resources	Negligible (0)
IIA14: flood risk	Negligible (0)

IIA objective 1: To minimise the District's contribution to climate change through a reduction of greenhouse gas emissions from all sources and facilitate the aim of carbon neutrality by 2031

Overall effect: Significant negative (--)

Score by criteria: 1a: Major negative (--); 1b: Major negative (--); 1c: Major negative (--); 1d: Major negative (--); 1e: Major negative (--); 1f: Major negative (--); 1g: Minor positive (+); 1h: Minor negative (-); 1i: Minor negative (-)

Justification: The site is not within 1,200m of an NHS GP surgery. It is not within 1,200m of a primary school. It is not within 2,000m of a secondary school. It is not within 1,200m of a town centre. It is not within 800m of a district or local centre. It is not within 2,000m of a railway station. It is within 301-600m of a bus stop. It is within 801-1,200m of open space, open country or registered common land. The site contains no open space, open country or registered common land. The majority of it is within an area where average commuting distance is in 61-80% range for the plan area.

IIA objective 2: To reduce the need to travel by private vehicle in the District and improve air quality

Overall effect: Significant negative (--)

Justification: Appraisal criteria and results are the same as shown under SA objective 1: greenhouse gas emissions.

IIA objective 4: To improve public health and wellbeing and reduce health inequalities in the District

Overall effect: Minor negative (-)

Score by criteria: 4a: Negligible (0); 4b: Negligible (0); 4c: Negligible (0); 4d: Negligible (0); 4e: Major negative (--); 4f: Minor negative (-); 4g: Minor positive (+)

Justification: The site is not within 500m of an AQMA. The majority of it is within an area where noise levels at night from roads and railways are below 50 dB and the noise levels as recorded for the 16-hour period between 0700 – 2300 are below 55 dB. The site does not lie within a noise contour associated with Southampton Airport. It is not within 400m of a wastewater treatment works or within 250m of a waste management facility. The site is not within 1,200m of an NHS GP surgery. It is within 801-1,200m of open space, open country or registered common land. The site contains no open space, open country or registered common land. It is within 201-400m of a public right of way or cycle path.

IIA objective 7: To ensure essential services and facilities and jobs in the District are accessible

Overall effect: Significant negative (--)

Justification: Appraisal criteria and results are the same as shown under SA objective 1: greenhouse gas emissions.

IIA objective 8: To support the sustainable growth of the District's economy

Overall effect: Negligible uncertain (0?)

Justification: The site is not in existing employment use.

IIA objective 9: To support the District's biodiversity and geodiversity

Overall effect: Significant negative (--)

Score by criteria: 9a: Minor negative (-); 9b: Negligible (0); 9c: Minor negative (-); 9d: Negligible (0); 9e: Negligible (0)

Justification: The site is within a SSSI Impact Risk Zone for 'residential' or 'all planning applications'. It is not within 500m of a locally designated wildlife site or ancient woodland. It is within 200m of a priority habitat. It is not within 100m of a water course. The site does not intersect with a county or local geological site.

IIA objective 10: To conserve and enhance the character and distinctiveness of the District's landscapes.

Overall effect: Minor negative uncertain (-?)

Justification: The site has medium or higher overall landscape sensitivity

IIA objective 11: To conserve and enhance the District's historic environment including its setting.

Overall effect: Negligible uncertain (0?)

Justification: The site is rated 'green' for risk of effects on heritage assets.

IIA objective 12: To support the efficient use of the District's resources, including land and minerals

Overall effect: Minor negative (-)

Score by criteria: 12a: Major positive (++); 12b: Minor negative (-); 12c: Negligible (0)

Justification: The majority of the site contains brownfield land. A significant proportion of the site ($\geq 25\%$) is on Grade 3 agricultural land or less than 25% of the site is on Grade 1 or 2 agricultural land. Less than 25% of the site is within a Mineral Safeguarding Area.

IIA objective 13: To protect the quality and quantity of the District's water resource

Overall effect: Negligible (0)

Justification: The site does not fall within Source Protection Zone 1, 2 or 3, within a drinking water safeguard zone (groundwater), or within a drinking water safeguard zone (surface water).

IIA objective 14: To manage and reduce flood risk from all sources

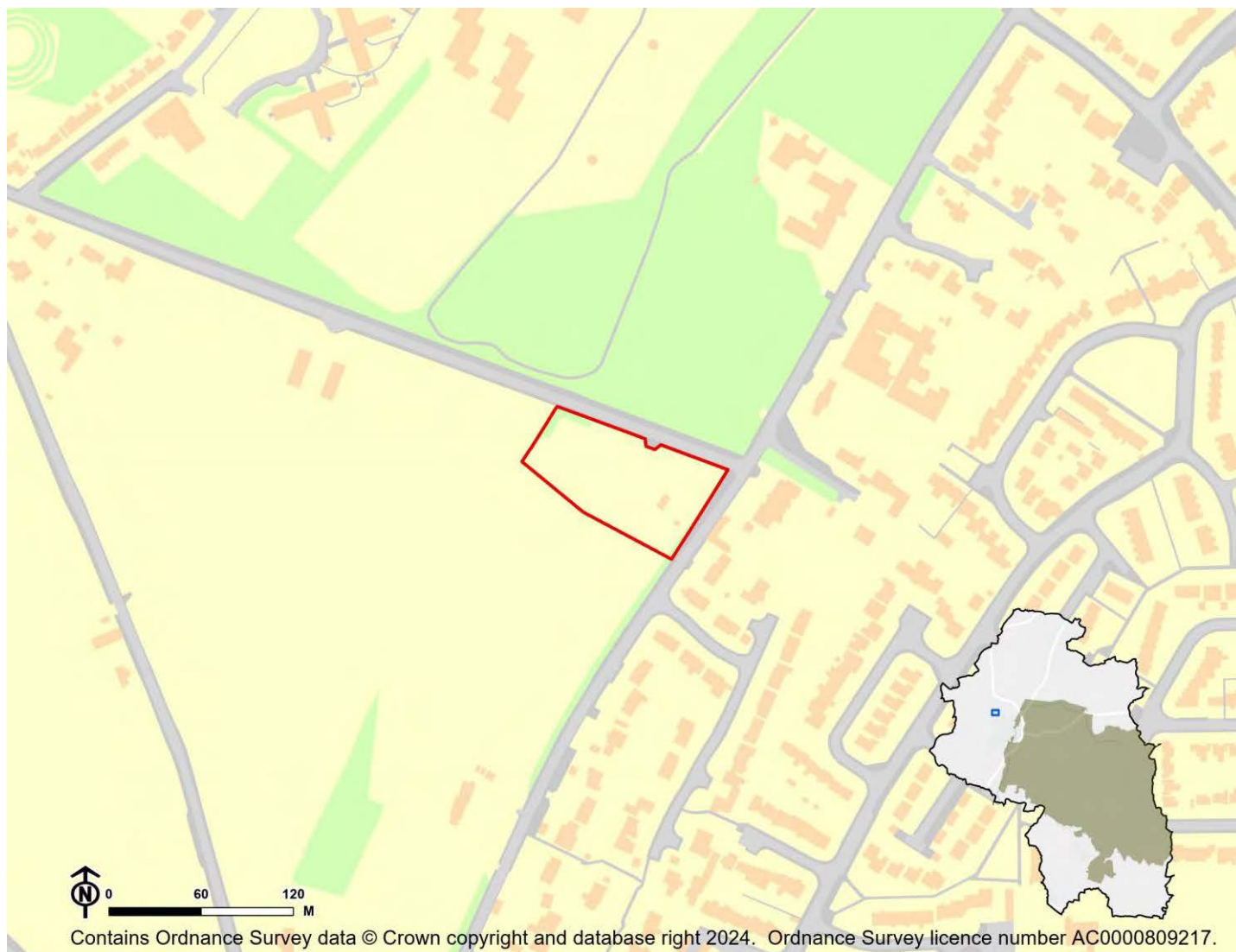
Overall effect: Negligible (0)

Score by criteria: 14a: Negligible (0); 14b: Negligible (0)

Justification: Less than 25% of the site is within flood zone 2 or 3. Less than 25% of the site has a 1 in 100 year or 1 in 30 year risk of surface water flooding.

LH14: Land off Kennel Road, Littleton - Littleton and Harestock

Proposed use: Residential use



IIA Objective	Score
IIA1: climate change mitigation	Minor positive (+)
IIA2: travel and air quality	Minor positive (+)
IIA4: health and wellbeing	Minor positive (+)
IIA7: services and facilities	Minor positive (+)
IIA8: economy	Negligible uncertain (0?)
IIA9: biodiversity and geodiversity	Significant negative (--)
IIA10: landscape	Negligible uncertain (0?)
IIA11: historic environment	Negligible uncertain (0?)
IIA12: natural resources	Minor negative (-)
IIA13: water resources	Negligible (0)
IIA14: flood risk	Negligible (0)

IIA objective 1: To minimise the District's contribution to climate change through a reduction of greenhouse gas emissions from all sources and facilitate the aim of carbon neutrality by 2031

Overall effect: Minor positive (+)

Score by criteria: 1a: Minor negative (-); 1b: Major positive (++); 1c: Minor positive (+); 1d: Major negative (--); 1e: Minor negative (-); 1f: Major negative (--); 1g: Major positive (++); 1h: Major positive (++); 1i: Minor negative (-)

Justification: The site is within 801-1,200m of an NHS GP surgery. It is within 400m of a primary school. It is within 501-1,000m of a secondary school. It is not within 1,200m of a town centre. It is within 401-800m of a district or local centre. It is not within 2,000m of a railway station. It is within 300m of a bus stop. It is within 300m of open space, open country or registered common land. The site contains no open space, open county or registered common land. The majority of it is within an area where average commuting distance is in 61-80% range for the plan area.

IIA objective 2: To reduce the need to travel by private vehicle in the District and improve air quality

Overall effect: Minor positive (+)

Justification: Appraisal criteria and results are the same as shown under SA objective 1: greenhouse gas emissions.

IIA objective 4: To improve public health and wellbeing and reduce health inequalities in the District

Overall effect: Minor positive (+)

Score by criteria: 4a: Negligible (0); 4b: Negligible (0); 4c: Negligible (0); 4d: Negligible (0); 4e: Minor negative (-); 4f: Major positive (++); 4g: Minor positive (+)

Justification: The site is not within 500m of an AQMA. The majority of it is within an area where noise levels at night from roads and railways are below 50 dB and the noise levels as recorded for the 16-hour period between 0700 – 2300 are below 55 dB. The site does not lie within a noise contour associated with Southampton Airport. It is not within 400m of a wastewater treatment works or within 250m of a waste management facility. The site is within 801-1,200m of an NHS GP surgery. It is within 300m of open space, open country or registered common land. The site contains no open space, open county or registered common land. It is within 201-400m of a public right of way or cycle path.

IIA objective 7: To ensure essential services and facilities and jobs in the District are accessible

Overall effect: Minor positive (+)

Justification: Appraisal criteria and results are the same as shown under SA objective 1: greenhouse gas emissions.

IIA objective 8: To support the sustainable growth of the District's economy

Overall effect: Negligible uncertain (0?)

Justification: The site is not in existing employment use.

IIA objective 9: To support the District's biodiversity and geodiversity

Overall effect: Significant negative (--)

Score by criteria: 9a: Minor negative (-); 9b: Minor negative (-); 9c: Minor negative (-); 9d: Negligible (0); 9e: Negligible (0)

Justification: The site is within a SSSI Impact Risk Zone for 'residential' or 'all planning applications'. It is within 500m of a locally designated wildlife site or ancient woodland. It is within 200m of a priority habitat. It is not within 100m of a water course. The site does not intersect with a county or local geological site.

IIA objective 10: To conserve and enhance the character and distinctiveness of the District's landscapes.

Overall effect: Negligible uncertain (0?)

Justification: The site has low overall landscape sensitivity.

IIA objective 11: To conserve and enhance the District's historic environment including its setting.

Overall effect: Negligible uncertain (0?)

Justification: The site is rated 'green' for risk of effects on heritage assets.

IIA objective 12: To support the efficient use of the District's resources, including land and minerals

Overall effect: Minor negative (-)

Score by criteria: 12a: Major positive (++); 12b: Minor negative (-); 12c: Negligible (0)

Justification: The majority of the site contains brownfield land. A significant proportion of the site ($\geq 25\%$) is on Grade 3 agricultural land or less than 25% of the site is on Grade 1 or 2 agricultural land. Less than 25% of the site is within a Mineral Safeguarding Area.

IIA objective 13: To protect the quality and quantity of the District's water resource

Overall effect: Negligible (0)

Justification: The site does not fall within Source Protection Zone 1, 2 or 3, within a drinking water safeguard zone (groundwater), or within a drinking water safeguard zone (surface water).

IIA objective 14: To manage and reduce flood risk from all sources

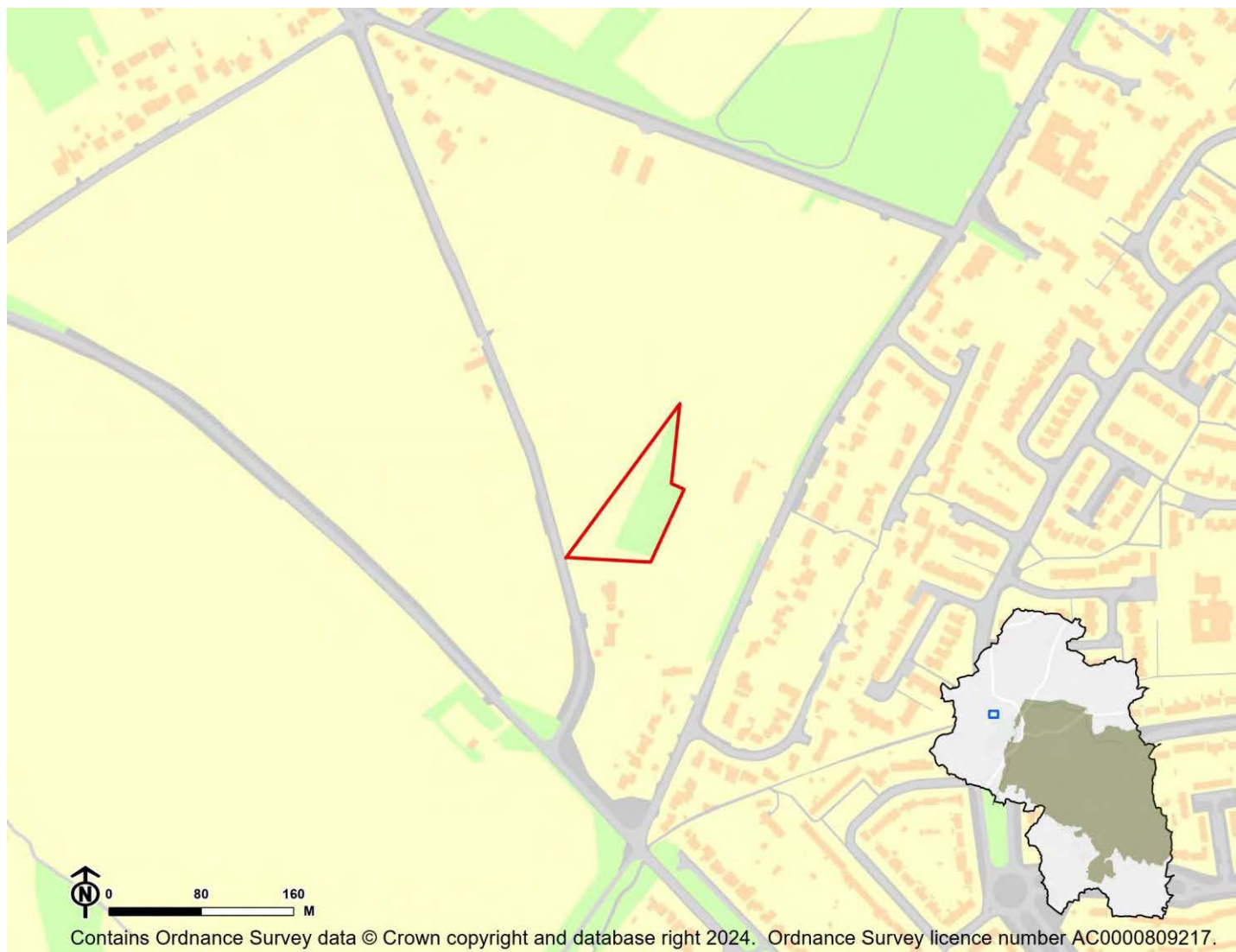
Overall effect: Negligible (0)

Score by criteria: 14a: Negligible (0); 14b: Negligible (0)

Justification: Less than 25% of the site is within flood zone 2 or 3. Less than 25% of the site has a 1 in 100 year or 1 in 30 year risk of surface water flooding.

LH15: Land Adjacent Highland House, Main Road, Littleton - Littleton and Harestock

Proposed use: Residential use



IIA Objective	Score
IIA1: climate change mitigation	Minor negative (-)
IIA2: travel and air quality	Minor negative (-)
IIA4: health and wellbeing	Minor positive (+)
IIA7: services and facilities	Minor negative (-)
IIA8: economy	Negligible uncertain (0?)
IIA9: biodiversity and geodiversity	Significant negative (--)
IIA10: landscape	Minor negative uncertain (-?)
IIA11: historic environment	Negligible uncertain (0?)
IIA12: natural resources	Significant negative (--)
IIA13: water resources	Negligible (0)
IIA14: flood risk	Negligible (0)

IIA objective 1: To minimise the District's contribution to climate change through a reduction of greenhouse gas emissions from all sources and facilitate the aim of carbon neutrality by 2031

Overall effect: Minor negative (-)

Score by criteria: 1a: Minor negative (-); 1b: Minor positive (+); 1c: Minor positive (+); 1d: Major negative (--); 1e: Minor negative (-); 1f: Major negative (--); 1g: Major positive (++); 1h: Major positive (++); 1i: Minor negative (-)

Justification: The site is within 801-1,200m of an NHS GP surgery. It is within 401-800m of a primary school. It is within 501-1,000m of a secondary school. It is not within 1,200m of a town centre. It is within 401-800m of a district or local centre. It is not within 2,000m of a railway station. It is within 300m of a bus stop. It is within 300m of open space, open country or registered common land. The site contains no open space, open county or registered common land. The majority of it is within an area where average commuting distance is in 61-80% range for the plan area.

IIA objective 2: To reduce the need to travel by private vehicle in the District and improve air quality

Overall effect: Minor negative (-)

Justification: Appraisal criteria and results are the same as shown under SA objective 1: greenhouse gas emissions.

IIA objective 4: To improve public health and wellbeing and reduce health inequalities in the District

Overall effect: Minor positive (+)

Score by criteria: 4a: Negligible (0); 4b: Negligible (0); 4c: Negligible (0); 4d: Negligible (0); 4e: Minor negative (-); 4f: Major positive (++); 4g: Minor positive (+)

Justification: The site is not within 500m of an AQMA. The majority of it is within an area where noise levels at night from roads and railways are below 50 dB and the noise levels as recorded for the 16-hour period between 0700 – 2300 are below 55 dB. The site does not lie within a noise contour associated with Southampton Airport. It is not within 400m of a wastewater treatment works or within 250m of a waste management facility. The site is within 801-1,200m of an NHS GP surgery. It is within 300m of open space, open country or registered common land. The site contains no open space, open county or registered common land. It is within 201-400m of a public right of way or cycle path.

IIA objective 7: To ensure essential services and facilities and jobs in the District are accessible

Overall effect: Minor negative (-)

Justification: Appraisal criteria and results are the same as shown under SA objective 1: greenhouse gas emissions.

IIA objective 8: To support the sustainable growth of the District's economy

Overall effect: Negligible uncertain (0?)

Justification: The site is not in existing employment use.

IIA objective 9: To support the District's biodiversity and geodiversity

Overall effect: Significant negative (--)

Score by criteria: 9a: Minor negative (-); 9b: Minor negative (-); 9c: Minor negative (-); 9d: Negligible (0); 9e: Negligible (0)

Justification: The site is within a SSSI Impact Risk Zone for 'residential' or 'all planning applications'. It is within 500m of a locally designated wildlife site or ancient woodland. It is within 200m of a priority habitat. It is not within 100m of a water course. The site does not intersect with a county or local geological site.

IIA objective 10: To conserve and enhance the character and distinctiveness of the District's landscapes.

Overall effect: Minor negative uncertain (-?)

Justification: The site has medium or higher overall landscape sensitivity

IIA objective 11: To conserve and enhance the District's historic environment including its setting.

Overall effect: Negligible uncertain (0?)

Justification: The site is rated 'green' for risk of effects on heritage assets.

IIA objective 12: To support the efficient use of the District's resources, including land and minerals

Overall effect: Significant negative (--)

Score by criteria: 12a: Major negative (--); 12b: Minor negative (-); 12c: Negligible (0)

Justification: The majority of the site contains greenfield land. A significant proportion of the site ($\geq 25\%$) is on Grade 3 agricultural land or less than 25% of the site is on Grade 1 or 2 agricultural land. Less than 25% of the site is within a Mineral Safeguarding Area.

IIA objective 13: To protect the quality and quantity of the District's water resource

Overall effect: Negligible (0)

Justification: The site does not fall within Source Protection Zone 1, 2 or 3, within a drinking water safeguard zone (groundwater), or within a drinking water safeguard zone (surface water).

IIA objective 14: To manage and reduce flood risk from all sources

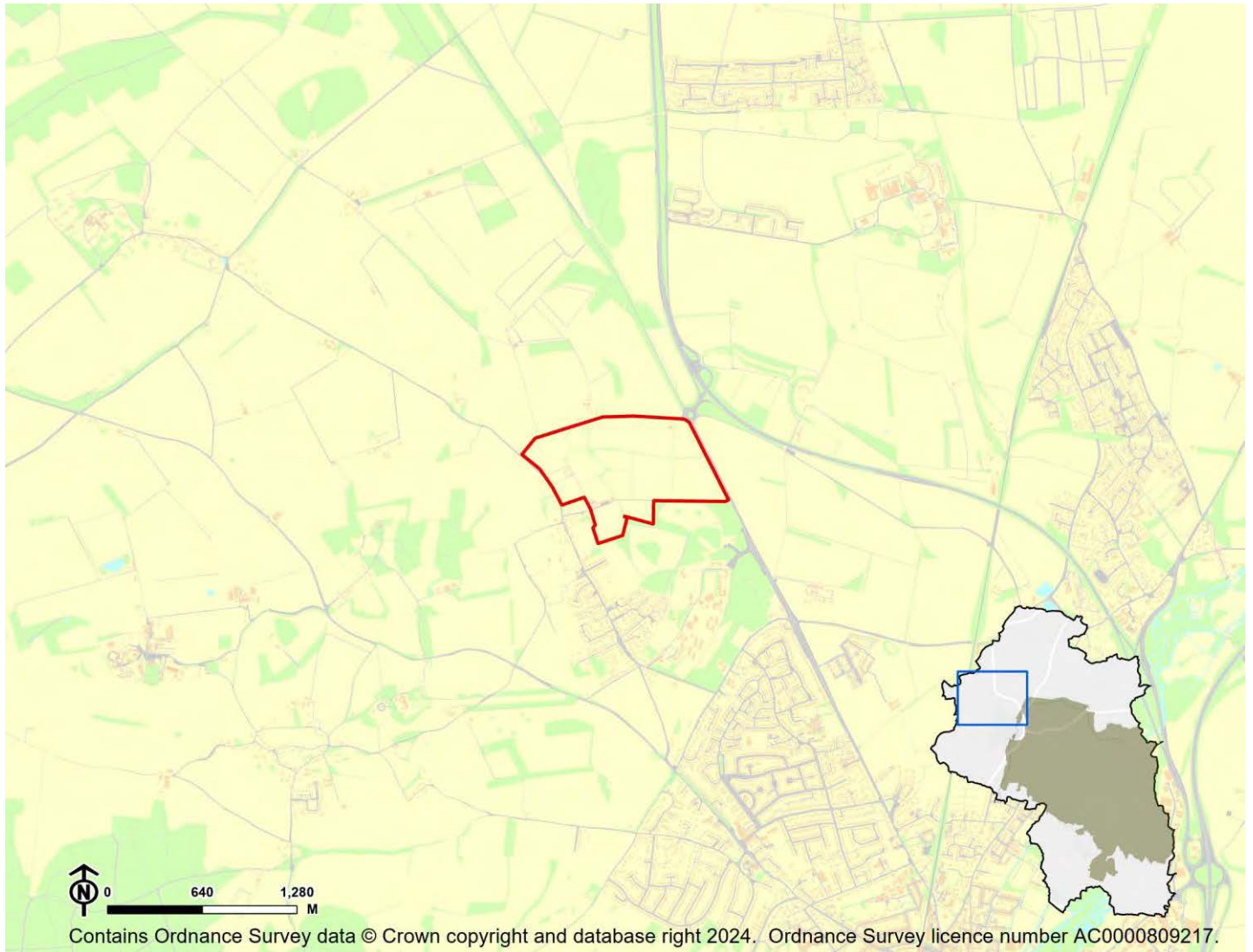
Overall effect: Negligible (0)

Score by criteria: 14a: Negligible (0); 14b: Negligible (0)

Justification: Less than 25% of the site is within flood zone 2 or 3. Less than 25% of the site has a 1 in 100 year or 1 in 30 year risk of surface water flooding.

LH16: Littleton Stud Stud Lane Winchester - Littleton and Harestock

Proposed use: Residential use



IIA Objective	Score
IIA1: climate change mitigation	Minor negative (-)
IIA2: travel and air quality	Minor negative (-)
IIA4: health and wellbeing	Minor positive (+)
IIA7: services and facilities	Minor negative (-)
IIA8: economy	Negligible uncertain (0?)
IIA9: biodiversity and geodiversity	Significant negative (--)
IIA10: landscape	Minor negative uncertain (-?)
IIA11: historic environment	Negligible uncertain (0?)
IIA12: natural resources	Significant negative (--)
IIA13: water resources	Negligible (0)
IIA14: flood risk	Negligible (0)

IIA objective 1: To minimise the District's contribution to climate change through a reduction of greenhouse gas emissions from all sources and facilitate the aim of carbon neutrality by 2031

Overall effect: Minor negative (-)

Score by criteria: 1a: Major negative (--); 1b: Major negative (--); 1c: Minor negative (-); 1d: Major negative (--); 1e: Major negative (--); 1f: Major negative (--); 1g: Major positive (++); 1h: Major positive (++); 1i: Minor negative (-)

Justification: The site is not within 1,200m of an NHS GP surgery. It is not within 1,200m of a primary school. It is within 1,000-2,000m of a secondary school. It is not within 1,200m of a town centre. It is not within 800m of a district or local centre. It is not within 2,000m of a railway station. It is within 300m of a bus stop. It is within 300m of open space, open country or registered common land. The site contains no open space, open county or registered common land. The majority of it is within an area where average commuting distance is in 61-80% range for the plan area.

IIA objective 2: To reduce the need to travel by private vehicle in the District and improve air quality

Overall effect: Minor negative (-)

Justification: Appraisal criteria and results are the same as shown under SA objective 1: greenhouse gas emissions.

IIA objective 4: To improve public health and wellbeing and reduce health inequalities in the District

Overall effect: Minor positive (+)

Score by criteria: 4a: Negligible (0); 4b: Negligible (0); 4c: Negligible (0); 4d: Negligible (0); 4e: Major negative (--); 4f: Major positive (++); 4g: Major positive (++)

Justification: The site is not within 500m of an AQMA. The majority of it is within an area where noise levels at night from roads and railways are below 50 dB and the noise levels as recorded for the 16-hour period between 0700 – 2300 are below 55 dB. The site does not lie within a noise contour associated with Southampton Airport. It is not within 400m of a wastewater treatment works or within 250m of a waste management facility. The site is not within 1,200m of an NHS GP surgery. It is within 300m of open space, open country or registered common land. The site contains no open space, open county or registered common land. It is within 200m of a public right of way or cycle path.

IIA objective 7: To ensure essential services and facilities and jobs in the District are accessible

Overall effect: Minor negative (-)

Justification: Appraisal criteria and results are the same as shown under SA objective 1: greenhouse gas emissions.

IIA objective 8: To support the sustainable growth of the District's economy

Overall effect: Negligible uncertain (0?)

Justification: The site is not in existing employment use.

IIA objective 9: To support the District's biodiversity and geodiversity

Overall effect: Significant negative (--)

Score by criteria: 9a: Minor negative (-); 9b: Major negative (--); 9c: Major negative (--); 9d: Negligible (0); 9e: Negligible (0)

Justification: The site is within a SSSI Impact Risk Zone for 'residential' or 'all planning applications'. It is within a locally designated wildlife site or ancient woodland. It is within a priority habitat. It is not within 100m of a water course. The site does not intersect with a county or local geological site.

IIA objective 10: To conserve and enhance the character and distinctiveness of the District's landscapes.

Overall effect: Minor negative uncertain (-?)

Justification: The site has medium or higher overall landscape sensitivity

IIA objective 11: To conserve and enhance the District's historic environment including its setting.

Overall effect: Negligible uncertain (0?)

Justification: The site is rated 'green' for risk of effects on heritage assets.

IIA objective 12: To support the efficient use of the District's resources, including land and minerals

Overall effect: Significant negative (--)

Score by criteria: 12a: Major negative (--); 12b: Minor negative (-); 12c: Negligible (0)

Justification: The majority of the site contains greenfield land. A significant proportion of the site ($\geq 25\%$) is on Grade 3 agricultural land or less than 25% of the site is on Grade 1 or 2 agricultural land. Less than 25% of the site is within a Mineral Safeguarding Area.

IIA objective 13: To protect the quality and quantity of the District's water resource

Overall effect: Negligible (0)

Justification: The site does not fall within Source Protection Zone 1, 2 or 3, within a drinking water safeguard zone (groundwater), or within a drinking water safeguard zone (surface water).

IIA objective 14: To manage and reduce flood risk from all sources

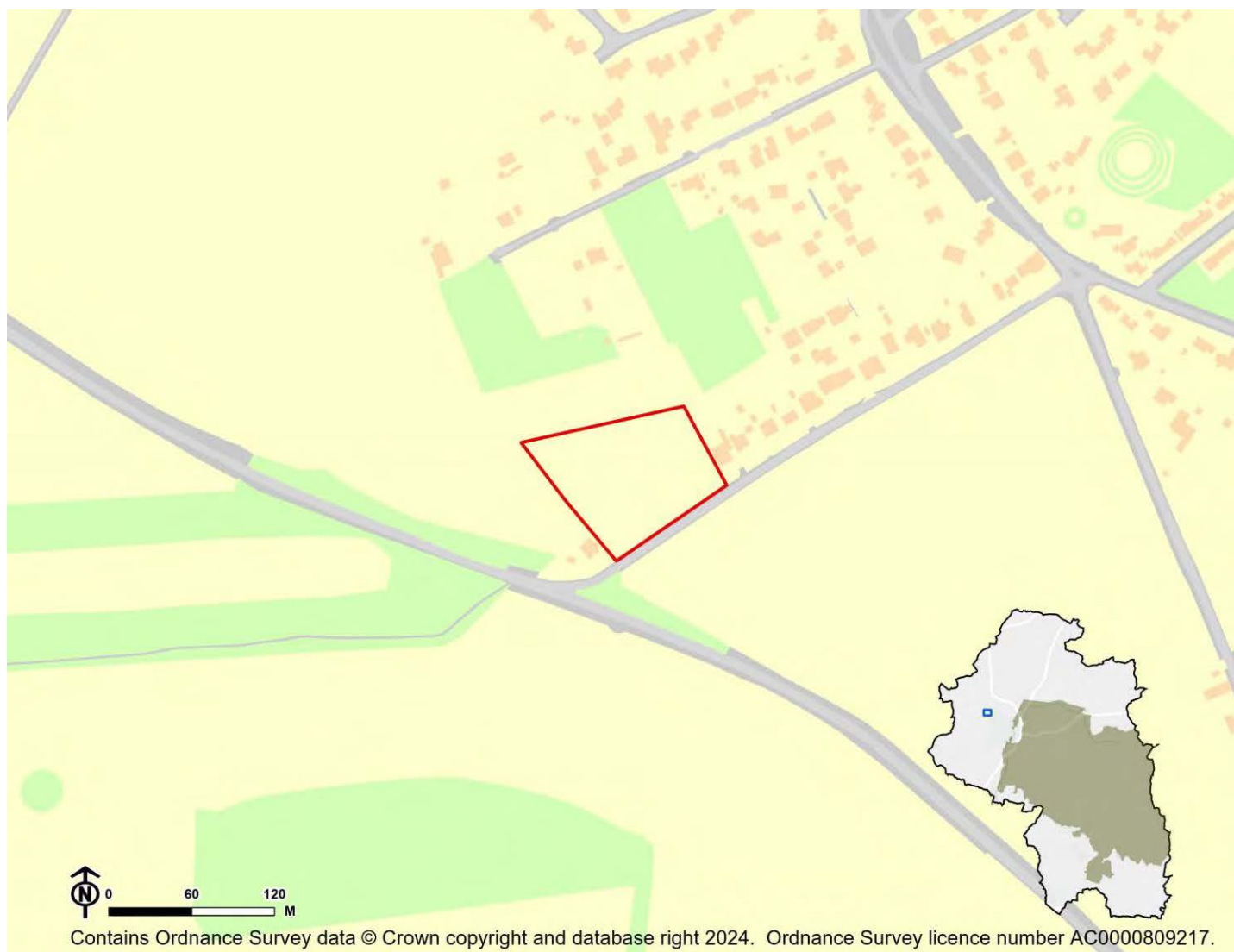
Overall effect: Negligible (0)

Score by criteria: 14a: Negligible (0); 14b: Negligible (0)

Justification: Less than 25% of the site is within flood zone 2 or 3. Less than 25% of the site has a 1 in 100 year or 1 in 30 year risk of surface water flooding.

LH17: land to the north of Deane Down Drove - Littleton and Harestock

Proposed use: Residential use



IIA Objective	Score
IIA1: climate change mitigation	Minor negative (-)
IIA2: travel and air quality	Minor negative (-)
IIA4: health and wellbeing	Minor positive (+)
IIA7: services and facilities	Minor negative (-)
IIA8: economy	Negligible uncertain (0?)
IIA9: biodiversity and geodiversity	Significant negative (--)
IIA10: landscape	Minor negative uncertain (-?)
IIA11: historic environment	Negligible uncertain (0?)
IIA12: natural resources	Significant negative (--)
IIA13: water resources	Negligible (0)
IIA14: flood risk	Negligible (0)

IIA objective 1: To minimise the District's contribution to climate change through a reduction of greenhouse gas emissions from all sources and facilitate the aim of carbon neutrality by 2031

Overall effect: Minor negative (-)

Score by criteria: 1a: Major negative (--); 1b: Minor negative (-); 1c: Minor negative (-); 1d: Major negative (--); 1e: Major negative (--); 1f: Major negative (--); 1g: Major positive (++); 1h: Major positive (++); 1i: Minor negative (-)

Justification: The site is not within 1,200m of an NHS GP surgery. It is within 801-1,200m of a primary school. It is within 1,000-2,000m of a secondary school. It is not within 1,200m of a town centre. It is not within 800m of a district or local centre. It is not within 2,000m of a railway station. It is within 300m of a bus stop. It is within 300m of open space, open country or registered common land. The site contains no open space, open county or registered common land. The majority of it is within an area where average commuting distance is in 61-80% range for the plan area.

IIA objective 2: To reduce the need to travel by private vehicle in the District and improve air quality

Overall effect: Minor negative (-)

Justification: Appraisal criteria and results are the same as shown under SA objective 1: greenhouse gas emissions.

IIA objective 4: To improve public health and wellbeing and reduce health inequalities in the District

Overall effect: Minor positive (+)

Score by criteria: 4a: Negligible (0); 4b: Negligible (0); 4c: Negligible (0); 4d: Negligible (0); 4e: Major negative (--); 4f: Major positive (++); 4g: Major positive (++)

Justification: The site is not within 500m of an AQMA. The majority of it is within an area where noise levels at night from roads and railways are below 50 dB and the noise levels as recorded for the 16-hour period between 0700 – 2300 are below 55 dB. The site does not lie within a noise contour associated with Southampton Airport. It is not within 400m of a wastewater treatment works or within 250m of a waste management facility. The site is not within 1,200m of an NHS GP surgery. It is within 300m of open space, open country or registered common land. The site contains no open space, open county or registered common land. It is within 200m of a public right of way or cycle path.

IIA objective 7: To ensure essential services and facilities and jobs in the District are accessible

Overall effect: Minor negative (-)

Justification: Appraisal criteria and results are the same as shown under SA objective 1: greenhouse gas emissions.

IIA objective 8: To support the sustainable growth of the District's economy

Overall effect: Negligible uncertain (0?)

Justification: The site is not in existing employment use.

IIA objective 9: To support the District's biodiversity and geodiversity

Overall effect: Significant negative (--)

Score by criteria: 9a: Minor negative (-); 9b: Negligible (0); 9c: Minor negative (-); 9d: Negligible (0); 9e: Negligible (0)

Justification: The site is within a SSSI Impact Risk Zone for 'residential' or 'all planning applications'. It is not within 500m of a locally designated wildlife site or ancient woodland. It is within 200m of a priority habitat. It is not within 100m of a water course. The site does not intersect with a county or local geological site.

IIA objective 10: To conserve and enhance the character and distinctiveness of the District's landscapes.

Overall effect: Minor negative uncertain (-?)

Justification: The site has medium or higher overall landscape sensitivity

IIA objective 11: To conserve and enhance the District's historic environment including its setting.

Overall effect: Negligible uncertain (0?)

Justification: The site is rated 'green' for risk of effects on heritage assets.

IIA objective 12: To support the efficient use of the District's resources, including land and minerals

Overall effect: Significant negative (--)

Score by criteria: 12a: Major negative (--); 12b: Minor negative (-); 12c: Negligible (0)

Justification: The majority of the site contains greenfield land. A significant proportion of the site ($\geq 25\%$) is on Grade 3 agricultural land or less than 25% of the site is on Grade 1 or 2 agricultural land. Less than 25% of the site is within a Mineral Safeguarding Area.

IIA objective 13: To protect the quality and quantity of the District's water resource

Overall effect: Negligible (0)

Justification: The site does not fall within Source Protection Zone 1, 2 or 3, within a drinking water safeguard zone (groundwater), or within a drinking water safeguard zone (surface water).

IIA objective 14: To manage and reduce flood risk from all sources

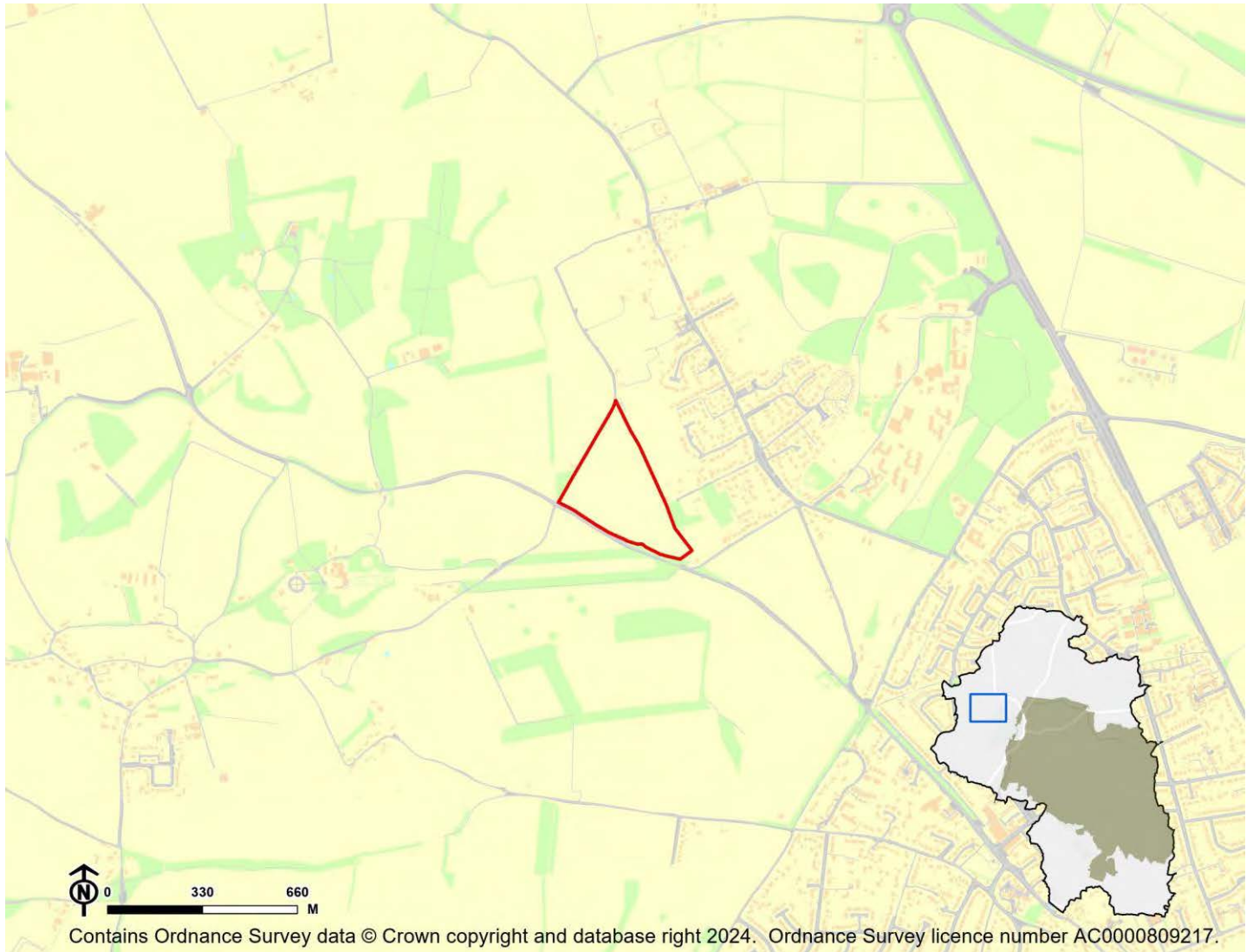
Overall effect: Negligible (0)

Score by criteria: 14a: Negligible (0); 14b: Negligible (0)

Justification: Less than 25% of the site is within flood zone 2 or 3. Less than 25% of the site has a 1 in 100 year or 1 in 30 year risk of surface water flooding.

LH18: Land at Littleton - Littleton and Harestock

Proposed use: Residential use



IIA Objective	Score
IIA1: climate change mitigation	Minor negative (-)
IIA2: travel and air quality	Minor negative (-)
IIA4: health and wellbeing	Minor positive (+)
IIA7: services and facilities	Minor negative (-)
IIA8: economy	Negligible uncertain (0?)
IIA9: biodiversity and geodiversity	Significant negative (--)
IIA10: landscape	Minor negative uncertain (-?)
IIA11: historic environment	Negligible uncertain (0?)
IIA12: natural resources	Significant negative (--)
IIA13: water resources	Negligible (0)
IIA14: flood risk	Negligible (0)

IIA objective 1: To minimise the District's contribution to climate change through a reduction of greenhouse gas emissions from all sources and facilitate the aim of carbon neutrality by 2031

Overall effect: Minor negative (-)

Score by criteria: 1a: Major negative (--); 1b: Minor negative (-); 1c: Minor negative (-); 1d: Major negative (--); 1e: Major negative (--); 1f: Major negative (--); 1g: Major positive (++); 1h: Minor positive (+); 1i: Minor negative (-)

Justification: The site is not within 1,200m of an NHS GP surgery. It is within 801-1,200m of a primary school. It is within 1,000-2,000m of a secondary school. It is not within 1,200m of a town centre. It is not within 800m of a district or local centre. It is not within 2,000m of a railway station. It is within 300m of a bus stop. It is within 301-800m of open space, open country or registered common land. The site contains no open space, open county or registered common land. The majority of it is within an area where average commuting distance is in 61-80% range for the plan area.

IIA objective 2: To reduce the need to travel by private vehicle in the District and improve air quality

Overall effect: Minor negative (-)

Justification: Appraisal criteria and results are the same as shown under SA objective 1: greenhouse gas emissions.

IIA objective 4: To improve public health and wellbeing and reduce health inequalities in the District

Overall effect: Minor positive (+)

Score by criteria: 4a: Negligible (0); 4b: Negligible (0); 4c: Negligible (0); 4d: Negligible (0); 4e: Major negative (--); 4f: Minor positive (+); 4g: Major positive (++)

Justification: The site is not within 500m of an AQMA. The majority of it is within an area where noise levels at night from roads and railways are below 50 dB and the noise levels as recorded for the 16-hour period between 0700 – 2300 are below 55 dB. The site does not lie within a noise contour associated with Southampton Airport. It is not within 400m of a wastewater treatment works or within 250m of a waste management facility. The site is not within 1,200m of an NHS GP surgery. It is within 301-800m of open space, open country or registered common land. The site contains no open space, open county or registered common land. It is within 200m of a public right of way or cycle path.

IIA objective 7: To ensure essential services and facilities and jobs in the District are accessible

Overall effect: Minor negative (-)

Justification: Appraisal criteria and results are the same as shown under SA objective 1: greenhouse gas emissions.

IIA objective 8: To support the sustainable growth of the District's economy

Overall effect: Negligible uncertain (0?)

Justification: The site is not in existing employment use.

IIA objective 9: To support the District's biodiversity and geodiversity

Overall effect: Significant negative (--)

Score by criteria: 9a: Minor negative (-); 9b: Negligible (0); 9c: Major negative (--); 9d: Negligible (0); 9e: Negligible (0)

Justification: The site is within a SSSI Impact Risk Zone for 'residential' or 'all planning applications'. It is not within 500m of a locally designated wildlife site or ancient woodland. It is within a priority habitat. It is not within 100m of a water course. The site does not intersect with a county or local geological site.

IIA objective 10: To conserve and enhance the character and distinctiveness of the District's landscapes.

Overall effect: Minor negative uncertain (-?)

Justification: The site has medium or higher overall landscape sensitivity

IIA objective 11: To conserve and enhance the District's historic environment including its setting.

Overall effect: Negligible uncertain (0?)

Justification: The site is rated 'green' for risk of effects on heritage assets.

IIA objective 12: To support the efficient use of the District's resources, including land and minerals

Overall effect: Significant negative (--)

Score by criteria: 12a: Major negative (--); 12b: Minor negative (-); 12c: Negligible (0)

Justification: The majority of the site contains greenfield land. A significant proportion of the site ($\geq 25\%$) is on Grade 3 agricultural land or less than 25% of the site is on Grade 1 or 2 agricultural land. Less than 25% of the site is within a Mineral Safeguarding Area.

IIA objective 13: To protect the quality and quantity of the District's water resource

Overall effect: Negligible (0)

Justification: The site does not fall within Source Protection Zone 1, 2 or 3, within a drinking water safeguard zone (groundwater), or within a drinking water safeguard zone (surface water).

IIA objective 14: To manage and reduce flood risk from all sources

Overall effect: Negligible (0)

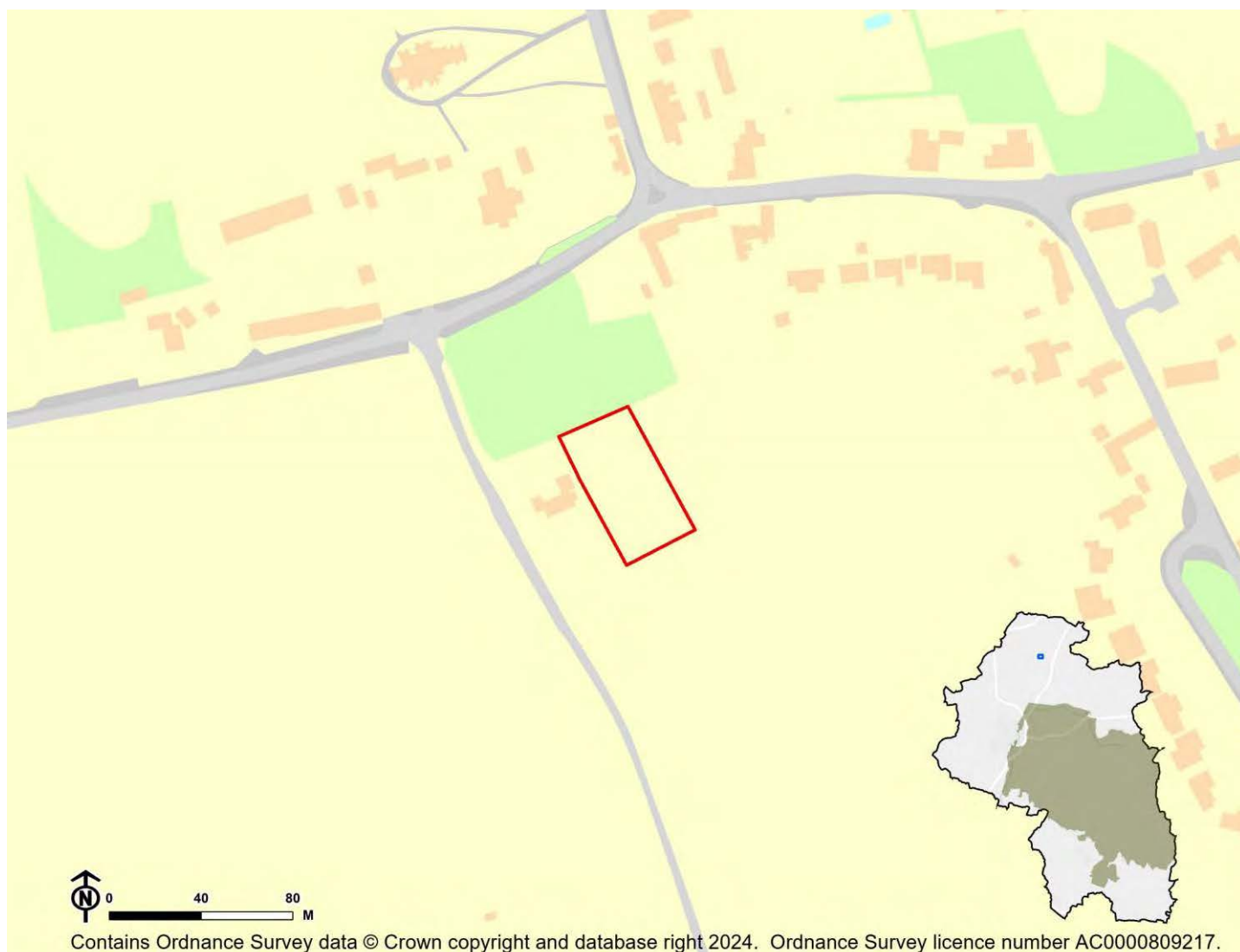
Score by criteria: 14a: Negligible (0); 14b: Negligible (0)

Justification: Less than 25% of the site is within flood zone 2 or 3. Less than 25% of the site has a 1 in 100 year or 1 in 30 year risk of surface water flooding.

Micheldever

MI01: Land North East of Vicerage - Micheldever

Proposed use: Residential use



IIA Objective	Score
IIA1: climate change mitigation	Minor negative (-)
IIA2: travel and air quality	Minor negative (-)
IIA4: health and wellbeing	Minor positive (+)
IIA7: services and facilities	Minor negative (-)
IIA8: economy	Negligible uncertain (0?)
IIA9: biodiversity and geodiversity	Significant negative (--)
IIA10: landscape	Negligible uncertain (0?)
IIA11: historic environment	Negligible uncertain (0?)
IIA12: natural resources	Significant negative (--)
IIA13: water resources	Minor negative (-)
IIA14: flood risk	Negligible (0)

IIA objective 1: To minimise the District's contribution to climate change through a reduction of greenhouse gas emissions from all sources and facilitate the aim of carbon neutrality by 2031

Overall effect: Minor negative (-)

Score by criteria: 1a: Major negative (--); 1b: Major positive (++); 1c: Major negative (--); 1d: Major negative (--); 1e: Major negative (--); 1f: Major negative (--); 1g: Major positive (++); 1h: Major positive (++); 1i: Major negative (--)

Justification: The site is not within 1,200m of an NHS GP surgery. It is within 400m of a primary school. It is not within 2,000m of a secondary school. It is not within 1,200m of a town centre. It is not within 800m of a district or local centre. It is not within 2,000m of a railway station. It is within 300m of a bus stop. It is within 300m of open space, open country or registered common land. The site contains no open space, open county or registered common land. The majority of it is within an area where average commuting distance is in 81-100% range for the plan area.

IIA objective 2: To reduce the need to travel by private vehicle in the District and improve air quality

Overall effect: Minor negative (-)

Justification: Appraisal criteria and results are the same as shown under SA objective 1: greenhouse gas emissions.

IIA objective 4: To improve public health and wellbeing and reduce health inequalities in the District

Overall effect: Minor positive (+)

Score by criteria: 4a: Negligible (0); 4b: Minor negative (-); 4c: Negligible (0); 4d: Negligible (0); 4e: Major negative (--); 4f: Major positive (++); 4g: Major positive (++)

Justification: The site is not within 500m of an AQMA. The majority of it is within an area where noise levels at night from roads and railways are above 50 dB or the noise levels as recorded for the 16-hour period between 0700 – 2300 are above 55 dB. The site does not lie within a noise contour associated with Southampton Airport. It is not within 400m of a wastewater treatment works or within 250m of a waste management facility. The site is not within 1,200m of an NHS GP surgery. It is within 300m of open space, open country or registered common land. The site contains no open space, open county or registered common land. It is within 200m of a public right of way or cycle path.

IIA objective 7: To ensure essential services and facilities and jobs in the District are accessible

Overall effect: Minor negative (-)

Justification: Appraisal criteria and results are the same as shown under SA objective 1: greenhouse gas emissions.

IIA objective 8: To support the sustainable growth of the District's economy

Overall effect: Negligible uncertain (0?)

Justification: The site is not in existing employment use.

IIA objective 9: To support the District's biodiversity and geodiversity

Overall effect: Significant negative (--)

Score by criteria: 9a: Minor negative (-); 9b: Negligible (0); 9c: Minor negative (-); 9d: Negligible (0); 9e: Negligible (0)

Justification: The site is within a SSSI Impact Risk Zone for 'residential' or 'all planning applications'. It is not within 500m of a locally designated wildlife site or ancient woodland. It is within 200m of a priority habitat. It is not within 100m of a water course. The site does not intersect with a county or local geological site.

IIA objective 10: To conserve and enhance the character and distinctiveness of the District's landscapes.

Overall effect: Negligible uncertain (0?)

Justification: The site has low overall landscape sensitivity.

IIA objective 11: To conserve and enhance the District's historic environment including its setting.

Overall effect: Negligible uncertain (0?)

Justification: The site is rated 'green' for risk of effects on heritage assets.

IIA objective 12: To support the efficient use of the District's resources, including land and minerals

Overall effect: Significant negative (--)

Score by criteria: 12a: Major negative (--); 12b: Minor negative (-); 12c: Negligible (0)

Justification: The majority of the site contains greenfield land. A significant proportion of the site ($\geq 25\%$) is on Grade 3 agricultural land or less than 25% of the site is on Grade 1 or 2 agricultural land. Less than 25% of the site is within a Mineral Safeguarding Area.

IIA objective 13: To protect the quality and quantity of the District's water resource

Overall effect: Minor negative (-)

Justification: The site falls within a Source Protection Zone 2 or 3, falls within a drinking water safeguard zone (groundwater), or falls within a drinking water safeguard zone (surface water).

IIA objective 14: To manage and reduce flood risk from all sources

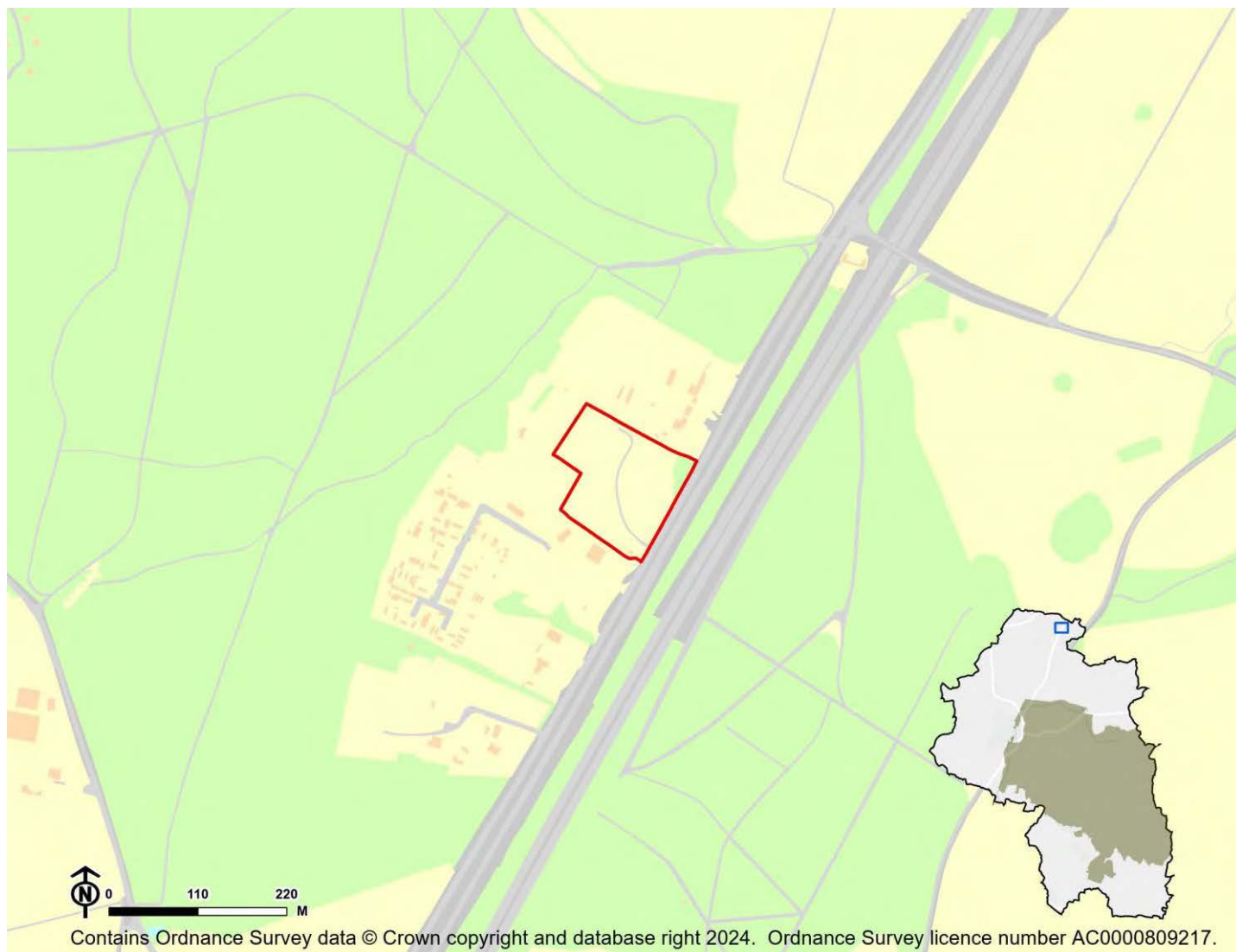
Overall effect: Negligible (0)

Score by criteria: 14a: Negligible (0); 14b: Negligible (0)

Justification: Less than 25% of the site is within flood zone 2 or 3. Less than 25% of the site has a 1 in 100 year or 1 in 30 year risk of surface water flooding.

MI03: Innersdown Farm, Basingstoke Road - Micheldever

Proposed use: Residential use



IIA Objective	Score
IIA1: climate change mitigation	Significant negative (--)
IIA2: travel and air quality	Significant negative (--)
IIA4: health and wellbeing	Minor negative (-)
IIA7: services and facilities	Significant negative (--)
IIA8: economy	Negligible uncertain (0?)
IIA9: biodiversity and geodiversity	Significant negative (--)
IIA10: landscape	Negligible uncertain (0?)
IIA11: historic environment	Negligible uncertain (0?)
IIA12: natural resources	Significant negative (--)
IIA13: water resources	Minor negative (-)
IIA14: flood risk	Negligible (0)

IIA objective 1: To minimise the District's contribution to climate change through a reduction of greenhouse gas emissions from all sources and facilitate the aim of carbon neutrality by 2031

Overall effect: Significant negative (--)

Score by criteria: 1a: Major negative (--); 1b: Major negative (--); 1c: Major negative (--); 1d: Major negative (--); 1e: Major negative (--); 1f: Major negative (--); 1g: Major negative (--); 1h: Major positive (++); 1i: Major negative (--)

Justification: The site is not within 1,200m of an NHS GP surgery. It is not within 1,200m of a primary school. It is not within 2,000m of a secondary school. It is not within 1,200m of a town centre. It is not within 800m of a district or local centre. It is not within 2,000m of a railway station. It is not within 1,000m of a bus stop. It is within 300m of open space, open country or registered common land. The site contains no open space, open county or registered common land. The majority of it is within an area where average commuting distance is in 81-100% range for the plan area.

IIA objective 2: To reduce the need to travel by private vehicle in the District and improve air quality

Overall effect: Significant negative (--)

Justification: Appraisal criteria and results are the same as shown under SA objective 1: greenhouse gas emissions.

IIA objective 4: To improve public health and wellbeing and reduce health inequalities in the District

Overall effect: Minor negative (-)

Score by criteria: 4a: Negligible (0); 4b: Major negative (--); 4c: Negligible (0); 4d: Negligible (0); 4e: Major negative (--); 4f: Major positive (++); 4g: Minor negative (-)

Justification: The site is not within 500m of an AQMA. The majority of it is within an area where noise levels at night from roads and railways are above 55 dB or the noise levels as recorded for the 16-hour period between 0700 – 2300 are above 60 dB. The site does not lie within a noise contour associated with Southampton Airport. It is not within 400m of a wastewater treatment works or within 250m of a waste management facility. The site is not within 1,200m of an NHS GP surgery. It is within 300m of open space, open country or registered common land. The site contains no open space, open county or registered common land. It is within 401-800m of a public right of way or cycle path.

IIA objective 7: To ensure essential services and facilities and jobs in the District are accessible

Overall effect: Significant negative (--)

Justification: Appraisal criteria and results are the same as shown under SA objective 1: greenhouse gas emissions.

IIA objective 8: To support the sustainable growth of the District's economy

Overall effect: Negligible uncertain (0?)

Justification: The site is not in existing employment use.

IIA objective 9: To support the District's biodiversity and geodiversity

Overall effect: Significant negative (--)

Score by criteria: 9a: Minor negative (-); 9b: Minor negative (-); 9c: Major negative (--); 9d: Negligible (0); 9e: Negligible (0)

Justification: The site is within a SSSI Impact Risk Zone for 'residential' or 'all planning applications'. It is within 500m of a locally designated wildlife site or ancient woodland. It is within a priority habitat. It is not within 100m of a water course. The site does not intersect with a county or local geological site.

IIA objective 10: To conserve and enhance the character and distinctiveness of the District's landscapes.

Overall effect: Negligible uncertain (0?)

Justification: The site has low overall landscape sensitivity.

IIA objective 11: To conserve and enhance the District's historic environment including its setting.

Overall effect: Negligible uncertain (0?)

Justification: The site is rated 'green' for risk of effects on heritage assets.

IIA objective 12: To support the efficient use of the District's resources, including land and minerals

Overall effect: Significant negative (--)

Score by criteria: 12a: Major negative (--); 12b: Negligible (0); 12c: Negligible (0)

Justification: The majority of the site contains greenfield land. Less than 25% of the site is on Grade 3 agricultural land. Less than 25% of the site is within a Mineral Safeguarding Area.

IIA objective 13: To protect the quality and quantity of the District's water resource

Overall effect: Minor negative (-)

Justification: The site falls within a Source Protection Zone 2 or 3, falls within a drinking water safeguard zone (groundwater), or falls within a drinking water safeguard zone (surface water).

IIA objective 14: To manage and reduce flood risk from all sources

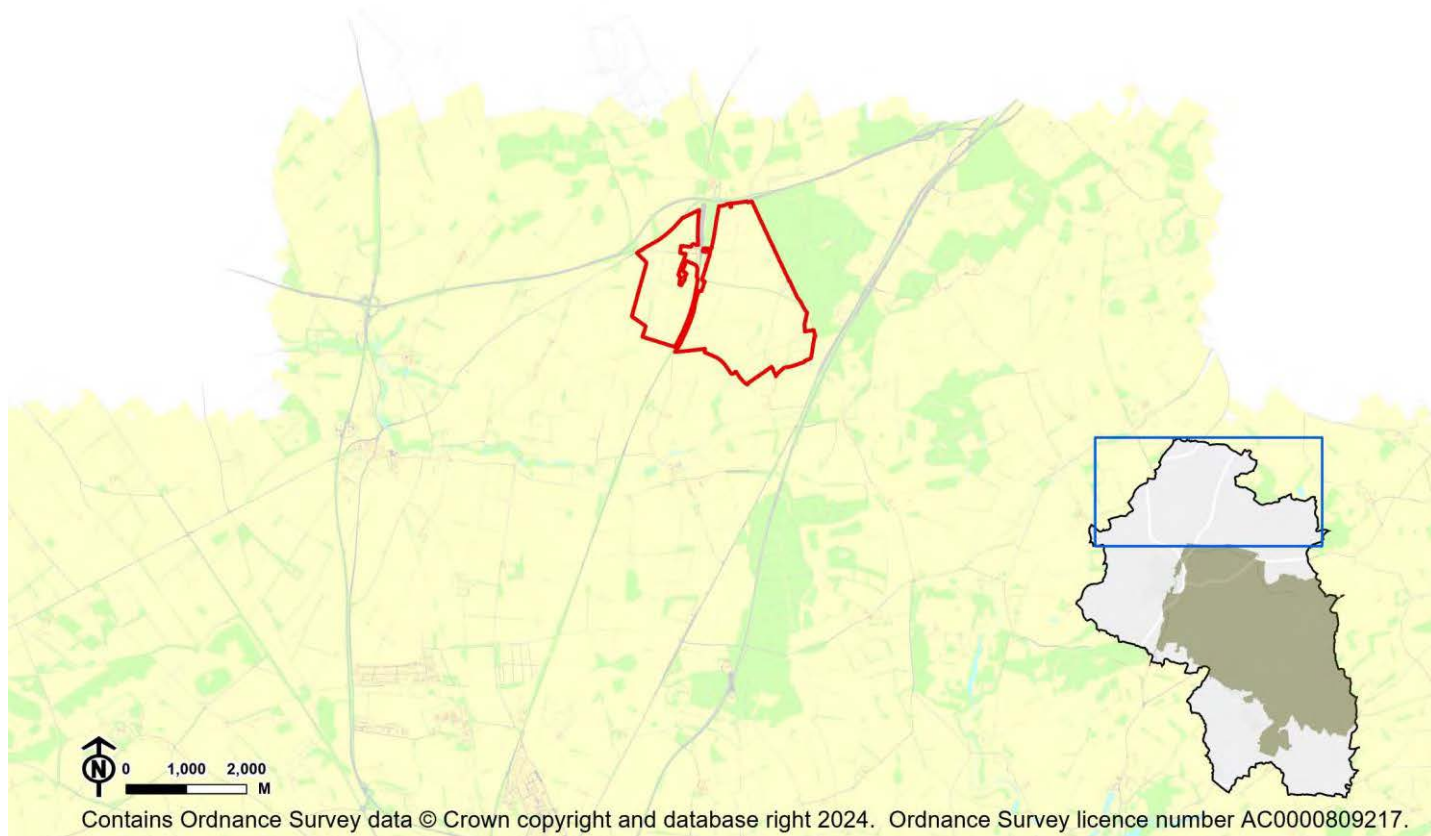
Overall effect: Negligible (0)

Score by criteria: 14a: Negligible (0); 14b: Negligible (0)

Justification: Less than 25% of the site is within flood zone 2 or 3. Less than 25% of the site has a 1 in 100 year or 1 in 30 year risk of surface water flooding.

MI04: Land at Micheldever Station - Micheldever

Proposed use: Residential use



IIA Objective	Score
IIA1: climate change mitigation	Minor negative (-)
IIA2: travel and air quality	Minor negative (-)
IIA4: health and wellbeing	Negligible (0)
IIA7: services and facilities	Minor negative (-)
IIA8: economy	Negligible uncertain (0?)
IIA9: biodiversity and geodiversity	Significant negative (--)
IIA10: landscape	Minor negative uncertain (-?)
IIA11: historic environment	Negligible uncertain (0?)
IIA12: natural resources	Significant negative (--)
IIA13: water resources	Minor negative (-)
IIA14: flood risk	Negligible (0)

IIA objective 1: To minimise the District's contribution to climate change through a reduction of greenhouse gas emissions from all sources and facilitate the aim of carbon neutrality by 2031

Overall effect: Minor negative (-)

Score by criteria: 1a: Major negative (--); 1b: Major negative (--); 1c: Major negative (--); 1d: Major negative (--); 1e: Major negative (--); 1f: Major positive (++); 1g: Major positive (++); 1h: Minor positive (+); 1i: Major negative (--)

Justification: The site is not within 1,200m of an NHS GP surgery. It is not within 1,200m of a primary school. It is not within 2,000m of a secondary school. It is not within 1,200m of a town centre. It is not within 800m of a district or local centre. It is within 500m of a railway station. It is within 300m of a bus stop. It is within 300m of open space, open country or registered common land. Less than 25% of the site contains open space, open country or registered common land, which could be lost to development. The majority of it is within an area where average commuting distance is in 81-100% range for the plan area.

IIA objective 2: To reduce the need to travel by private vehicle in the District and improve air quality

Overall effect: Minor negative (-)

Justification: Appraisal criteria and results are the same as shown under SA objective 1: greenhouse gas emissions.

IIA objective 4: To improve public health and wellbeing and reduce health inequalities in the District

Overall effect: Negligible (0)

Score by criteria: 4a: Negligible (0); 4b: Minor negative (-); 4c: Negligible (0); 4d: Negligible (0); 4e: Major negative (--); 4f: Minor positive (+); 4g: Major positive (++)

Justification: The site is not within 500m of an AQMA. The majority of it is within an area where noise levels at night from roads and railways are above 50 dB or the noise levels as recorded for the 16-hour period between 0700 – 2300 are above 55 dB. The site does not lie within a noise contour associated with Southampton Airport. It is not within 400m of a wastewater treatment works or within 250m of a waste management facility. The site is not within 1,200m of an NHS GP surgery. It is within 300m of open space, open country or registered common land. Less than 25% of the site contains open space, open country or registered common land, which could be lost to development. It is within 200m of a public right of way or cycle path.

IIA objective 7: To ensure essential services and facilities and jobs in the District are accessible

Overall effect: Minor negative (-)

Justification: Appraisal criteria and results are the same as shown under SA objective 1: greenhouse gas emissions.

IIA objective 8: To support the sustainable growth of the District's economy

Overall effect: Negligible uncertain (0?)

Justification: The site is not in existing employment use.

IIA objective 9: To support the District's biodiversity and geodiversity

Overall effect: Significant negative (--)

Score by criteria: 9a: Minor negative (-); 9b: Minor negative (-); 9c: Major negative (--); 9d: Negligible (0); 9e: Negligible (0)

Justification: The site is within a SSSI Impact Risk Zone for 'residential' or 'all planning applications'. It is within 500m of a locally designated wildlife site or ancient woodland. It is within a priority habitat. It is not within 100m of a water course. The site does not intersect with a county or local geological site.

IIA objective 10: To conserve and enhance the character and distinctiveness of the District's landscapes.

Overall effect: Minor negative uncertain (-?)

Justification: The site has medium or higher overall landscape sensitivity

IIA objective 11: To conserve and enhance the District's historic environment including its setting.

Overall effect: Negligible uncertain (0?)

Justification: The site is rated 'green' for risk of effects on heritage assets.

IIA objective 12: To support the efficient use of the District's resources, including land and minerals

Overall effect: Significant negative (--)

Score by criteria: 12a: Major negative (--); 12b: Minor negative (-); 12c: Negligible (0)

Justification: The majority of the site contains greenfield land. A significant proportion of the site ($\geq 25\%$) is on Grade 3 agricultural land or less than 25% of the site is on Grade 1 or 2 agricultural land. Less than 25% of the site is within a Mineral Safeguarding Area.

IIA objective 13: To protect the quality and quantity of the District's water resource

Overall effect: Minor negative (-)

Justification: The site falls within a Source Protection Zone 2 or 3, falls within a drinking water safeguard zone (groundwater), or falls within a drinking water safeguard zone (surface water).

IIA objective 14: To manage and reduce flood risk from all sources

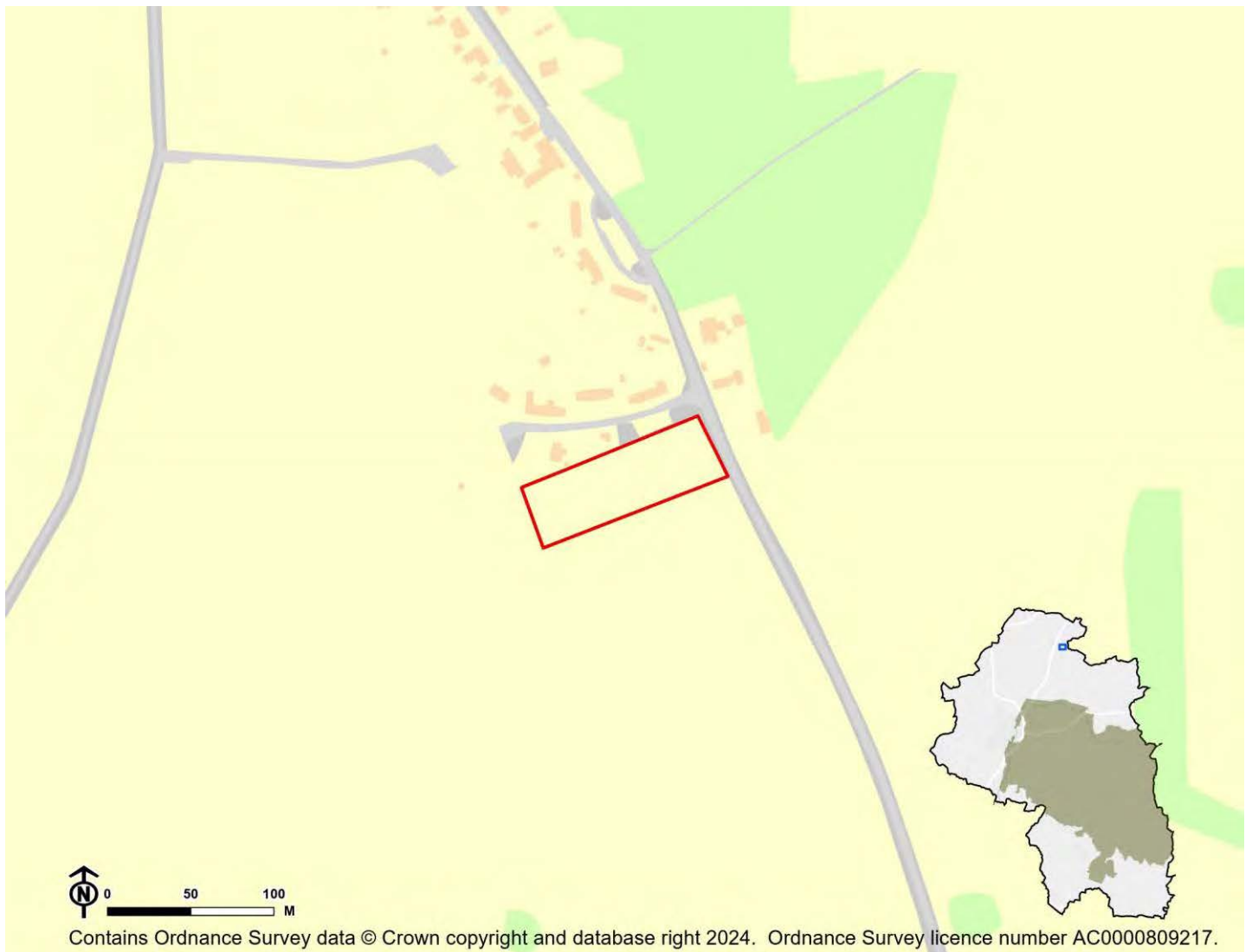
Overall effect: Negligible (0)

Score by criteria: 14a: Negligible (0); 14b: Negligible (0)

Justification: Less than 25% of the site is within flood zone 2 or 3. Less than 25% of the site has a 1 in 100 year or 1 in 30 year risk of surface water flooding.

MI05: Land adjacent to Baring Close, East Stratton - Micheldever

Proposed use: Residential use



IIA Objective	Score
IIA1: climate change mitigation	Significant negative (--)
IIA2: travel and air quality	Significant negative (--)
IIA4: health and wellbeing	Minor negative (-)
IIA7: services and facilities	Significant negative (--)
IIA8: economy	Negligible uncertain (0?)
IIA9: biodiversity and geodiversity	Significant negative (--)
IIA10: landscape	Minor negative uncertain (-?)
IIA11: historic environment	Negligible uncertain (0?)
IIA12: natural resources	Significant negative (--)
IIA13: water resources	Minor negative (-)
IIA14: flood risk	Negligible (0)

IIA objective 1: To minimise the District's contribution to climate change through a reduction of greenhouse gas emissions from all sources and facilitate the aim of carbon neutrality by 2031

Overall effect: Significant negative (--)

Score by criteria: 1a: Major negative (--); 1b: Major negative (--); 1c: Major negative (--); 1d: Major negative (--); 1e: Major negative (--); 1f: Major negative (--); 1g: Major positive (++); 1h: Major negative (--); 1i: Major negative (--)

Justification: The site is not within 1,200m of an NHS GP surgery. It is not within 1,200m of a primary school. It is not within 2,000m of a secondary school. It is not within 1,200m of a town centre. It is not within 800m of a district or local centre. It is not within 2,000m of a railway station. It is within 300m of a bus stop. It is not within 1,000m of open space, open country or registered common land. The site contains no open space, open county or registered common land. The majority of it is within an area where average commuting distance is in 81-100% range for the plan area.

IIA objective 2: To reduce the need to travel by private vehicle in the District and improve air quality

Overall effect: Significant negative (--)

Justification: Appraisal criteria and results are the same as shown under SA objective 1: greenhouse gas emissions.

IIA objective 4: To improve public health and wellbeing and reduce health inequalities in the District

Overall effect: Minor negative (-)

Score by criteria: 4a: Negligible (0); 4b: Minor negative (-); 4c: Negligible (0); 4d: Negligible (0); 4e: Major negative (--); 4f: Major negative (--); 4g: Major positive (++)

Justification: The site is not within 500m of an AQMA. The majority of it is within an area where noise levels at night from roads and railways are above 50 dB or the noise levels as recorded for the 16-hour period between 0700 – 2300 are above 55 dB. The site does not lie within a noise contour associated with Southampton Airport. It is not within 400m of a wastewater treatment works or within 250m of a waste management facility. The site is not within 1,200m of an NHS GP surgery. It is not within 1,000m of open space, open country or registered common land. The site contains no open space, open county or registered common land. It is within 200m of a public right of way or cycle path.

IIA objective 7: To ensure essential services and facilities and jobs in the District are accessible

Overall effect: Significant negative (--)

Justification: Appraisal criteria and results are the same as shown under SA objective 1: greenhouse gas emissions.

IIA objective 8: To support the sustainable growth of the District's economy

Overall effect: Negligible uncertain (0?)

Justification: The site is not in existing employment use.

IIA objective 9: To support the District's biodiversity and geodiversity

Overall effect: Significant negative (--)

Score by criteria: 9a: Minor negative (-); 9b: Negligible (0); 9c: Minor negative (-); 9d: Negligible (0); 9e: Negligible (0)

Justification: The site is within a SSSI Impact Risk Zone for 'residential' or 'all planning applications'. It is not within 500m of a locally designated wildlife site or ancient woodland. It is within 200m of a priority habitat. It is not within 100m of a water course. The site does not intersect with a county or local geological site.

IIA objective 10: To conserve and enhance the character and distinctiveness of the District's landscapes.

Overall effect: Minor negative uncertain (-?)

Justification: The site has medium or higher overall landscape sensitivity

IIA objective 11: To conserve and enhance the District's historic environment including its setting.

Overall effect: Negligible uncertain (0?)

Justification: The site is rated 'green' for risk of effects on heritage assets.

IIA objective 12: To support the efficient use of the District's resources, including land and minerals

Overall effect: Significant negative (--)

Score by criteria: 12a: Major negative (--); 12b: Minor negative (-); 12c: Minor negative (-)

Justification: The majority of the site contains greenfield land. A significant proportion of the site ($\geq 25\%$) is on Grade 3 agricultural land or less than 25% of the site is on Grade 1 or 2 agricultural land. A significant proportion of the site ($\geq 25\%$) is within a Mineral Safeguarding Area.

IIA objective 13: To protect the quality and quantity of the District's water resource

Overall effect: Minor negative (-)

Justification: The site falls within a Source Protection Zone 2 or 3, falls within a drinking water safeguard zone (groundwater), or falls within a drinking water safeguard zone (surface water).

IIA objective 14: To manage and reduce flood risk from all sources

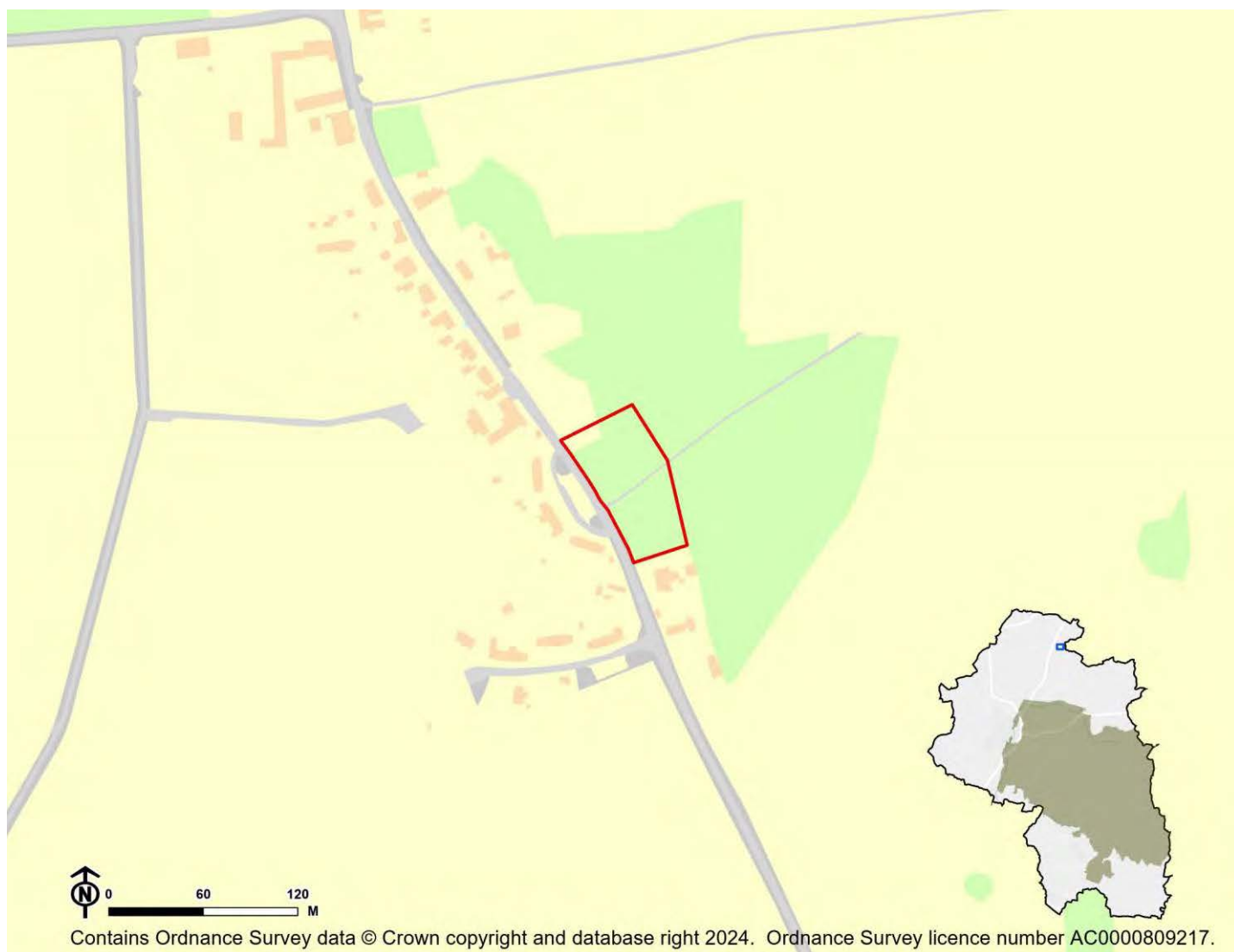
Overall effect: Negligible (0)

Score by criteria: 14a: Negligible (0); 14b: Negligible (0)

Justification: Less than 25% of the site is within flood zone 2 or 3. Less than 25% of the site has a 1 in 100 year or 1 in 30 year risk of surface water flooding.

MI06: Land adjacent to the Village green, East Stratton, Winchester - Micheldever

Proposed use: Residential use



IIA Objective	Score
IIA1: climate change mitigation	Significant negative (--)
IIA2: travel and air quality	Significant negative (--)
IIA4: health and wellbeing	Minor negative (-)
IIA7: services and facilities	Significant negative (--)
IIA8: economy	Negligible uncertain (0?)
IIA9: biodiversity and geodiversity	Significant negative (--)
IIA10: landscape	Negligible uncertain (0?)
IIA11: historic environment	Negligible uncertain (0?)
IIA12: natural resources	Significant negative (--)
IIA13: water resources	Minor negative (-)
IIA14: flood risk	Negligible (0)

IIA objective 1: To minimise the District's contribution to climate change through a reduction of greenhouse gas emissions from all sources and facilitate the aim of carbon neutrality by 2031

Overall effect: Significant negative (--)

Score by criteria: 1a: Major negative (--); 1b: Major negative (--); 1c: Major negative (--); 1d: Major negative (--); 1e: Major negative (--); 1f: Major negative (--); 1g: Major positive (++); 1h: Major negative (--); 1i: Major negative (--)

Justification: The site is not within 1,200m of an NHS GP surgery. It is not within 1,200m of a primary school. It is not within 2,000m of a secondary school. It is not within 1,200m of a town centre. It is not within 800m of a district or local centre. It is not within 2,000m of a railway station. It is within 300m of a bus stop. It is not within 1,000m of open space, open country or registered common land. The site contains no open space, open county or registered common land. The majority of it is within an area where average commuting distance is in 81-100% range for the plan area.

IIA objective 2: To reduce the need to travel by private vehicle in the District and improve air quality

Overall effect: Significant negative (--)

Justification: Appraisal criteria and results are the same as shown under SA objective 1: greenhouse gas emissions.

IIA objective 4: To improve public health and wellbeing and reduce health inequalities in the District

Overall effect: Minor negative (-)

Score by criteria: 4a: Negligible (0); 4b: Minor negative (-); 4c: Negligible (0); 4d: Negligible (0); 4e: Major negative (--); 4f: Major negative (--); 4g: Major positive (++)

Justification: The site is not within 500m of an AQMA. The majority of it is within an area where noise levels at night from roads and railways are above 50 dB or the noise levels as recorded for the 16-hour period between 0700 – 2300 are above 55 dB. The site does not lie within a noise contour associated with Southampton Airport. It is not within 400m of a wastewater treatment works or within 250m of a waste management facility. The site is not within 1,200m of an NHS GP surgery. It is not within 1,000m of open space, open country or registered common land. The site contains no open space, open county or registered common land. It is within 200m of a public right of way or cycle path.

IIA objective 7: To ensure essential services and facilities and jobs in the District are accessible

Overall effect: Significant negative (--)

Justification: Appraisal criteria and results are the same as shown under SA objective 1: greenhouse gas emissions.

IIA objective 8: To support the sustainable growth of the District's economy

Overall effect: Negligible uncertain (0?)

Justification: The site is not in existing employment use.

IIA objective 9: To support the District's biodiversity and geodiversity

Overall effect: Significant negative (--)

Score by criteria: 9a: Minor negative (-); 9b: Negligible (0); 9c: Major negative (--); 9d: Negligible (0); 9e: Negligible (0)

Justification: The site is within a SSSI Impact Risk Zone for 'residential' or 'all planning applications'. It is not within 500m of a locally designated wildlife site or ancient woodland. It is within a priority habitat. It is not within 100m of a water course. The site does not intersect with a county or local geological site.

IIA objective 10: To conserve and enhance the character and distinctiveness of the District's landscapes.

Overall effect: Negligible uncertain (0?)

Justification: The site has low overall landscape sensitivity.

IIA objective 11: To conserve and enhance the District's historic environment including its setting.

Overall effect: Negligible uncertain (0?)

Justification: The site is rated 'green' for risk of effects on heritage assets.

IIA objective 12: To support the efficient use of the District's resources, including land and minerals

Overall effect: Significant negative (--)

Score by criteria: 12a: Major negative (--); 12b: Minor negative (-); 12c: Minor negative (-)

Justification: The majority of the site contains greenfield land. A significant proportion of the site ($\geq 25\%$) is on Grade 3 agricultural land or less than 25% of the site is on Grade 1 or 2 agricultural land. A significant proportion of the site ($\geq 25\%$) is within a Mineral Safeguarding Area.

IIA objective 13: To protect the quality and quantity of the District's water resource

Overall effect: Minor negative (-)

Justification: The site falls within a Source Protection Zone 2 or 3, falls within a drinking water safeguard zone (groundwater), or falls within a drinking water safeguard zone (surface water).

IIA objective 14: To manage and reduce flood risk from all sources

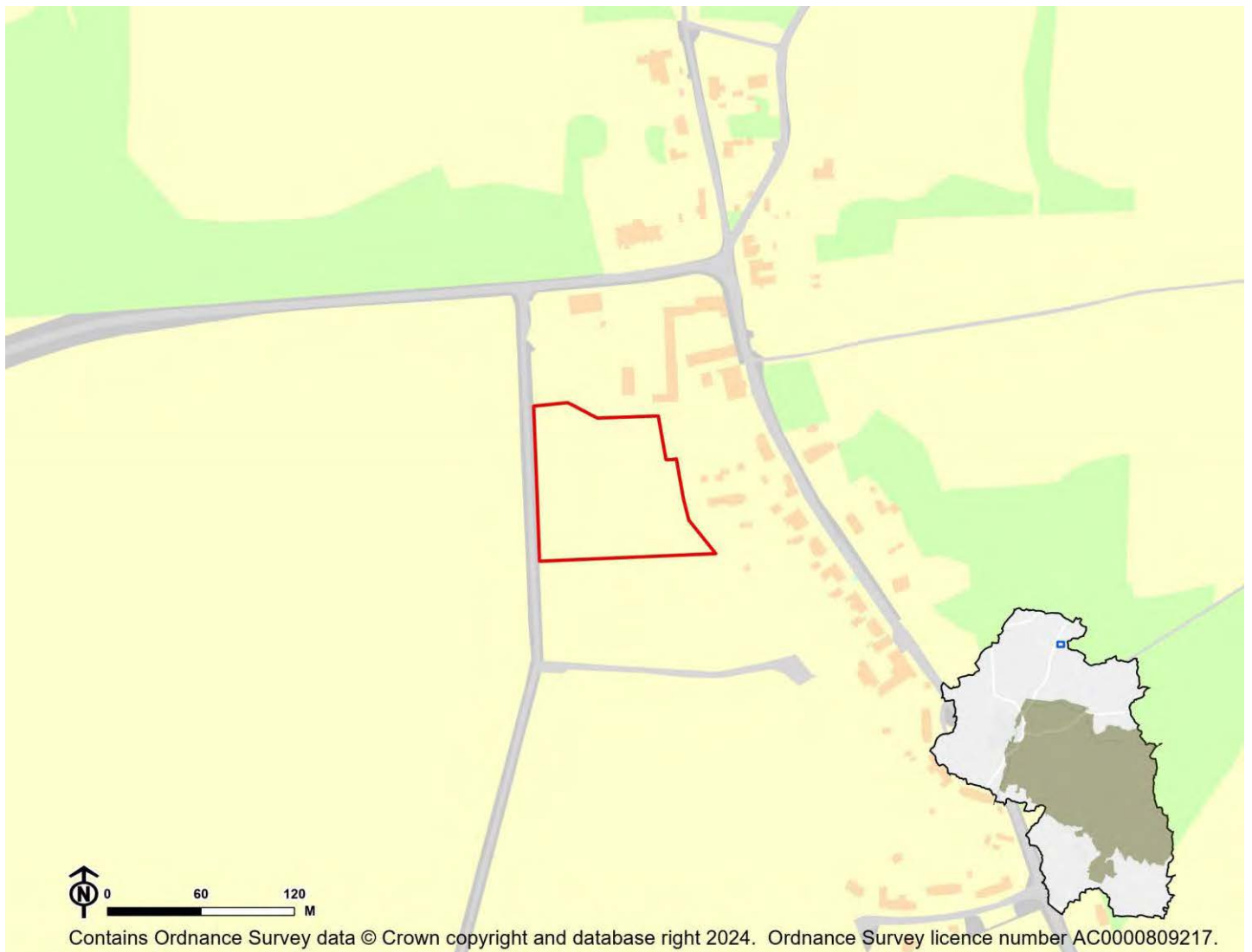
Overall effect: Negligible (0)

Score by criteria: 14a: Negligible (0); 14b: Negligible (0)

Justification: Less than 25% of the site is within flood zone 2 or 3. Less than 25% of the site has a 1 in 100 year or 1 in 30 year risk of surface water flooding.

MI07: Land adjacent to East Stratton Village Hall, New Farm Road, East Stratton - Micheldever

Proposed use: Residential use



IIA Objective	Score
IIA1: climate change mitigation	Significant negative (--)
IIA2: travel and air quality	Significant negative (--)
IIA4: health and wellbeing	Minor negative (-)
IIA7: services and facilities	Significant negative (--)
IIA8: economy	Negligible uncertain (0?)
IIA9: biodiversity and geodiversity	Significant negative (--)
IIA10: landscape	Negligible uncertain (0?)
IIA11: historic environment	Negligible uncertain (0?)
IIA12: natural resources	Significant negative (--)
IIA13: water resources	Minor negative (-)
IIA14: flood risk	Negligible (0)

IIA objective 1: To minimise the District's contribution to climate change through a reduction of greenhouse gas emissions from all sources and facilitate the aim of carbon neutrality by 2031

Overall effect: Significant negative (--)

Score by criteria: 1a: Major negative (--); 1b: Major negative (--); 1c: Major negative (--); 1d: Major negative (--); 1e: Major negative (--); 1f: Major negative (--); 1g: Major positive (++); 1h: Major negative (--); 1i: Major negative (--)

Justification: The site is not within 1,200m of an NHS GP surgery. It is not within 1,200m of a primary school. It is not within 2,000m of a secondary school. It is not within 1,200m of a town centre. It is not within 800m of a district or local centre. It is not within 2,000m of a railway station. It is within 300m of a bus stop. It is not within 1,000m of open space, open country or registered common land. The site contains no open space, open county or registered common land. The majority of it is within an area where average commuting distance is in 81-100% range for the plan area.

IIA objective 2: To reduce the need to travel by private vehicle in the District and improve air quality

Overall effect: Significant negative (--)

Justification: Appraisal criteria and results are the same as shown under SA objective 1: greenhouse gas emissions.

IIA objective 4: To improve public health and wellbeing and reduce health inequalities in the District

Overall effect: Minor negative (-)

Score by criteria: 4a: Negligible (0); 4b: Major negative (--); 4c: Negligible (0); 4d: Negligible (0); 4e: Major negative (--); 4f: Major negative (--); 4g: Major positive (++)

Justification: The site is not within 500m of an AQMA. The majority of it is within an area where noise levels at night from roads and railways are above 55 dB or the noise levels as recorded for the 16-hour period between 0700 – 2300 are above 60 dB. The site does not lie within a noise contour associated with Southampton Airport. It is not within 400m of a wastewater treatment works or within 250m of a waste management facility. The site is not within 1,200m of an NHS GP surgery. It is not within 1,000m of open space, open country or registered common land. The site contains no open space, open county or registered common land. It is within 200m of a public right of way or cycle path.

IIA objective 7: To ensure essential services and facilities and jobs in the District are accessible

Overall effect: Significant negative (--)

Justification: Appraisal criteria and results are the same as shown under SA objective 1: greenhouse gas emissions.

IIA objective 8: To support the sustainable growth of the District's economy

Overall effect: Negligible uncertain (0?)

Justification: The site is not in existing employment use.

IIA objective 9: To support the District's biodiversity and geodiversity

Overall effect: Significant negative (--)

Score by criteria: 9a: Minor negative (-); 9b: Negligible (0); 9c: Minor negative (-); 9d: Negligible (0); 9e: Negligible (0)

Justification: The site is within a SSSI Impact Risk Zone for 'residential' or 'all planning applications'. It is not within 500m of a locally designated wildlife site or ancient woodland. It is within 200m of a priority habitat. It is not within 100m of a water course. The site does not intersect with a county or local geological site.

IIA objective 10: To conserve and enhance the character and distinctiveness of the District's landscapes.

Overall effect: Negligible uncertain (0?)

Justification: The site has low overall landscape sensitivity.

IIA objective 11: To conserve and enhance the District's historic environment including its setting.

Overall effect: Negligible uncertain (0?)

Justification: The site is rated 'green' for risk of effects on heritage assets.

IIA objective 12: To support the efficient use of the District's resources, including land and minerals

Overall effect: Significant negative (--)

Score by criteria: 12a: Major negative (--); 12b: Minor negative (-); 12c: Minor negative (-)

Justification: The majority of the site contains greenfield land. A significant proportion of the site ($\geq 25\%$) is on Grade 3 agricultural land or less than 25% of the site is on Grade 1 or 2 agricultural land. A significant proportion of the site ($\geq 25\%$) is within a Mineral Safeguarding Area.

IIA objective 13: To protect the quality and quantity of the District's water resource

Overall effect: Minor negative (-)

Justification: The site falls within a Source Protection Zone 2 or 3, falls within a drinking water safeguard zone (groundwater), or falls within a drinking water safeguard zone (surface water).

IIA objective 14: To manage and reduce flood risk from all sources

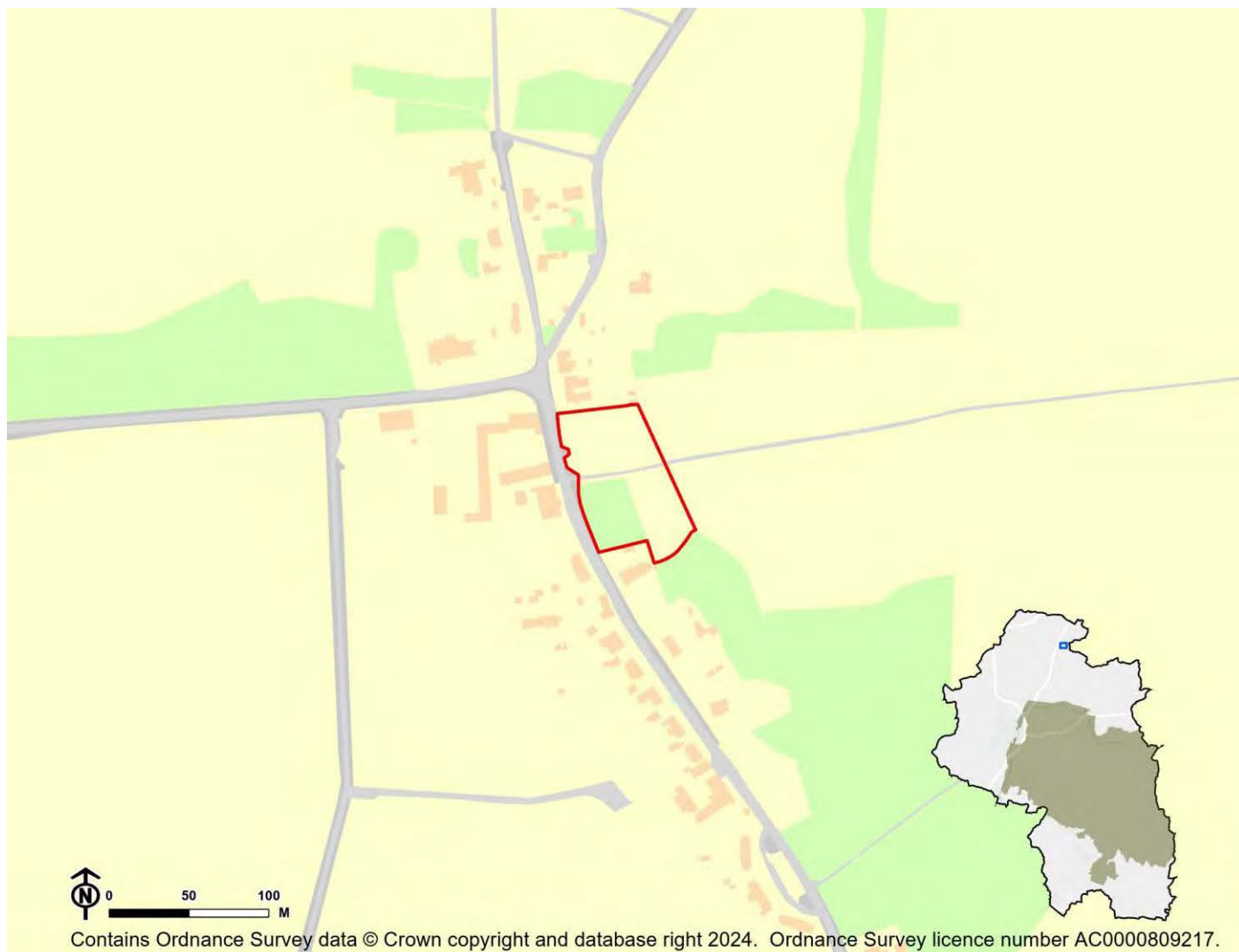
Overall effect: Negligible (0)

Score by criteria: 14a: Negligible (0); 14b: Negligible (0)

Justification: Less than 25% of the site is within flood zone 2 or 3. Less than 25% of the site has a 1 in 100 year or 1 in 30 year risk of surface water flooding.

MI08: Land opposite East Stratton Farm, Stratton Lane, East Stratton - Micheldever

Proposed use: Residential use



IIA Objective	Score
IIA1: climate change mitigation	Significant negative (--)
IIA2: travel and air quality	Significant negative (--)
IIA4: health and wellbeing	Minor negative (-)
IIA7: services and facilities	Significant negative (--)
IIA8: economy	Negligible uncertain (0?)
IIA9: biodiversity and geodiversity	Significant negative (--)
IIA10: landscape	Minor negative uncertain (-?)
IIA11: historic environment	Minor negative uncertain (-?)
IIA12: natural resources	Significant negative (--)
IIA13: water resources	Minor negative (-)
IIA14: flood risk	Negligible (0)

IIA objective 1: To minimise the District's contribution to climate change through a reduction of greenhouse gas emissions from all sources and facilitate the aim of carbon neutrality by 2031

Overall effect: Significant negative (--)

Score by criteria: 1a: Major negative (--); 1b: Major negative (--); 1c: Major negative (--); 1d: Major negative (--); 1e: Major negative (--); 1f: Major negative (--); 1g: Major positive (++); 1h: Major negative (--); 1i: Major negative (--)

Justification: The site is not within 1,200m of an NHS GP surgery. It is not within 1,200m of a primary school. It is not within 2,000m of a secondary school. It is not within 1,200m of a town centre. It is not within 800m of a district or local centre. It is not within 2,000m of a railway station. It is within 300m of a bus stop. It is not within 1,000m of open space, open country or registered common land. The site contains no open space, open county or registered common land. The majority of it is within an area where average commuting distance is in 81-100% range for the plan area.

IIA objective 2: To reduce the need to travel by private vehicle in the District and improve air quality

Overall effect: Significant negative (--)

Justification: Appraisal criteria and results are the same as shown under SA objective 1: greenhouse gas emissions.

IIA objective 4: To improve public health and wellbeing and reduce health inequalities in the District

Overall effect: Minor negative (-)

Score by criteria: 4a: Negligible (0); 4b: Major negative (--); 4c: Negligible (0); 4d: Negligible (0); 4e: Major negative (--); 4f: Major negative (--); 4g: Major positive (++)

Justification: The site is not within 500m of an AQMA. The majority of it is within an area where noise levels at night from roads and railways are above 55 dB or the noise levels as recorded for the 16-hour period between 0700 – 2300 are above 60 dB. The site does not lie within a noise contour associated with Southampton Airport. It is not within 400m of a wastewater treatment works or within 250m of a waste management facility. The site is not within 1,200m of an NHS GP surgery. It is not within 1,000m of open space, open country or registered common land. The site contains no open space, open county or registered common land. It is within 200m of a public right of way or cycle path.

IIA objective 7: To ensure essential services and facilities and jobs in the District are accessible

Overall effect: Significant negative (--)

Justification: Appraisal criteria and results are the same as shown under SA objective 1: greenhouse gas emissions.

IIA objective 8: To support the sustainable growth of the District's economy

Overall effect: Negligible uncertain (0?)

Justification: The site is not in existing employment use.

IIA objective 9: To support the District's biodiversity and geodiversity

Overall effect: Significant negative (--)

Score by criteria: 9a: Minor negative (-); 9b: Negligible (0); 9c: Minor negative (-); 9d: Negligible (0); 9e: Negligible (0)

Justification: The site is within a SSSI Impact Risk Zone for 'residential' or 'all planning applications'. It is not within 500m of a locally designated wildlife site or ancient woodland. It is within 200m of a priority habitat. It is not within 100m of a water course. The site does not intersect with a county or local geological site.

IIA objective 10: To conserve and enhance the character and distinctiveness of the District's landscapes.

Overall effect: Minor negative uncertain (-?)

Justification: The site has medium or higher overall landscape sensitivity

IIA objective 11: To conserve and enhance the District's historic environment including its setting.

Overall effect: Minor negative uncertain (-?)

Justification: The site is rated 'amber' for risk of effects on heritage assets.

IIA objective 12: To support the efficient use of the District's resources, including land and minerals

Overall effect: Significant negative (--)

Score by criteria: 12a: Major negative (--); 12b: Minor negative (-); 12c: Minor negative (-)

Justification: The majority of the site contains greenfield land. A significant proportion of the site ($\geq 25\%$) is on Grade 3 agricultural land or less than 25% of the site is on Grade 1 or 2 agricultural land. A significant proportion of the site ($\geq 25\%$) is within a Mineral Safeguarding Area.

IIA objective 13: To protect the quality and quantity of the District's water resource

Overall effect: Minor negative (-)

Justification: The site falls within a Source Protection Zone 2 or 3, falls within a drinking water safeguard zone (groundwater), or falls within a drinking water safeguard zone (surface water).

IIA objective 14: To manage and reduce flood risk from all sources

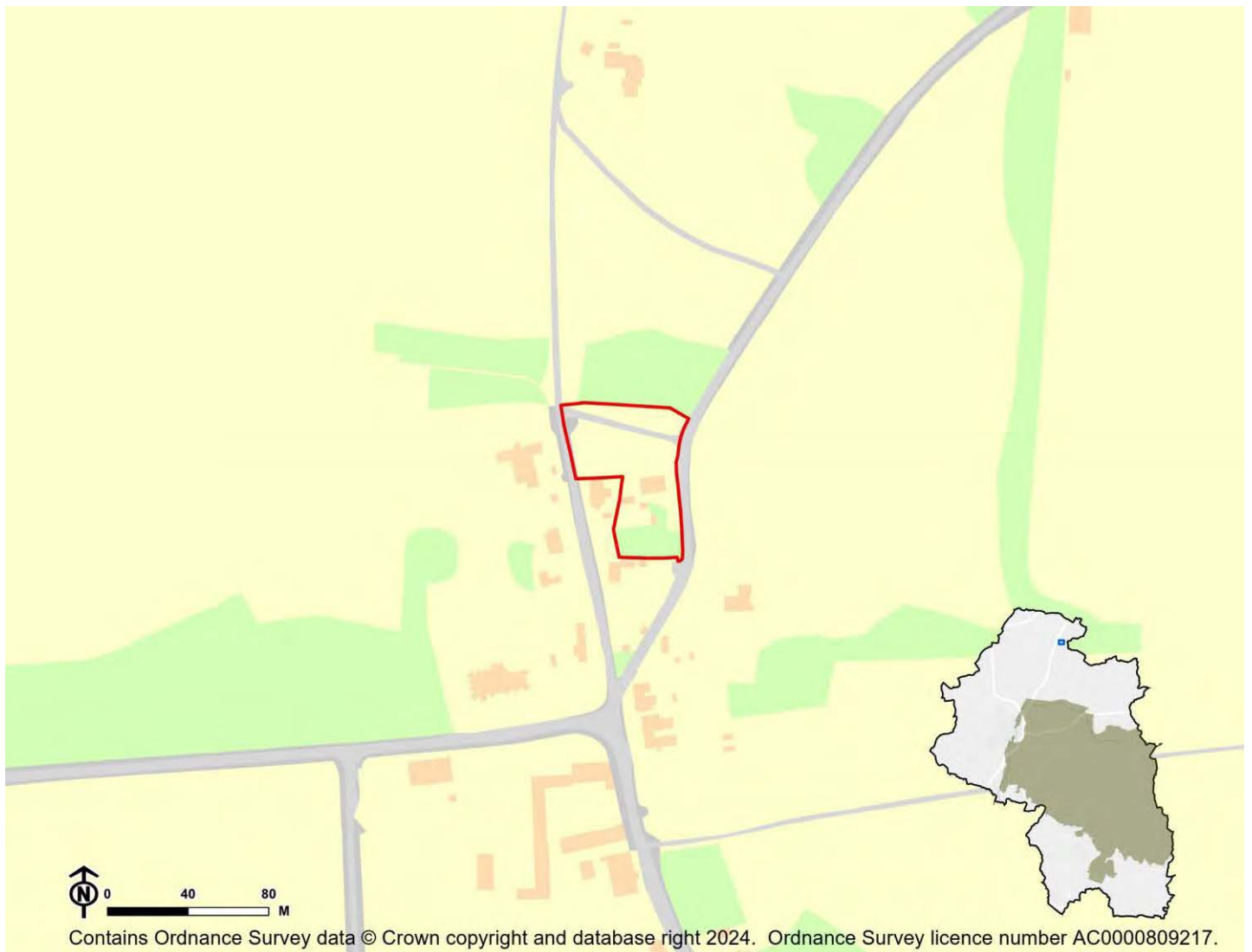
Overall effect: Negligible (0)

Score by criteria: 14a: Negligible (0); 14b: Negligible (0)

Justification: Less than 25% of the site is within flood zone 2 or 3. Less than 25% of the site has a 1 in 100 year or 1 in 30 year risk of surface water flooding.

MI09: Residential Garden Space opposite Cornfield House, Stratton Lane, East Stratton - Micheldever

Proposed use: Residential use



IIA Objective	Score
IIA1: climate change mitigation	Significant negative (--)
IIA2: travel and air quality	Significant negative (--)
IIA4: health and wellbeing	Minor negative (-)
IIA7: services and facilities	Significant negative (--)
IIA8: economy	Negligible uncertain (0?)
IIA9: biodiversity and geodiversity	Significant negative (--)
IIA10: landscape	Negligible uncertain (0?)
IIA11: historic environment	Minor negative uncertain (-?)
IIA12: natural resources	Significant negative (--)
IIA13: water resources	Minor negative (-)
IIA14: flood risk	Negligible (0)

IIA objective 1: To minimise the District's contribution to climate change through a reduction of greenhouse gas emissions from all sources and facilitate the aim of carbon neutrality by 2031

Overall effect: Significant negative (--)

Score by criteria: 1a: Major negative (--); 1b: Major negative (--); 1c: Major negative (--); 1d: Major negative (--); 1e: Major negative (--); 1f: Major negative (--); 1g: Major positive (++); 1h: Major negative (--); 1i: Major negative (--)

Justification: The site is not within 1,200m of an NHS GP surgery. It is not within 1,200m of a primary school. It is not within 2,000m of a secondary school. It is not within 1,200m of a town centre. It is not within 800m of a district or local centre. It is not within 2,000m of a railway station. It is within 300m of a bus stop. It is not within 1,000m of open space, open country or registered common land. The site contains no open space, open county or registered common land. The majority of it is within an area where average commuting distance is in 81-100% range for the plan area.

IIA objective 2: To reduce the need to travel by private vehicle in the District and improve air quality

Overall effect: Significant negative (--)

Justification: Appraisal criteria and results are the same as shown under SA objective 1: greenhouse gas emissions.

IIA objective 4: To improve public health and wellbeing and reduce health inequalities in the District

Overall effect: Minor negative (-)

Score by criteria: 4a: Negligible (0); 4b: Major negative (--); 4c: Negligible (0); 4d: Negligible (0); 4e: Major negative (--); 4f: Major negative (--); 4g: Major positive (++)

Justification: The site is not within 500m of an AQMA. The majority of it is within an area where noise levels at night from roads and railways are above 55 dB or the noise levels as recorded for the 16-hour period between 0700 – 2300 are above 60 dB. The site does not lie within a noise contour associated with Southampton Airport. It is not within 400m of a wastewater treatment works or within 250m of a waste management facility. The site is not within 1,200m of an NHS GP surgery. It is not within 1,000m of open space, open country or registered common land. The site contains no open space, open county or registered common land. It is within 200m of a public right of way or cycle path.

IIA objective 7: To ensure essential services and facilities and jobs in the District are accessible

Overall effect: Significant negative (--)

Justification: Appraisal criteria and results are the same as shown under SA objective 1: greenhouse gas emissions.

IIA objective 8: To support the sustainable growth of the District's economy

Overall effect: Negligible uncertain (0?)

Justification: The site is not in existing employment use.

IIA objective 9: To support the District's biodiversity and geodiversity

Overall effect: Significant negative (--)

Score by criteria: 9a: Minor negative (-); 9b: Negligible (0); 9c: Major negative (--); 9d: Negligible (0); 9e: Negligible (0)

Justification: The site is within a SSSI Impact Risk Zone for 'residential' or 'all planning applications'. It is not within 500m of a locally designated wildlife site or ancient woodland. It is within a priority habitat. It is not within 100m of a water course. The site does not intersect with a county or local geological site.

IIA objective 10: To conserve and enhance the character and distinctiveness of the District's landscapes.

Overall effect: Negligible uncertain (0?)

Justification: The site has low overall landscape sensitivity.

IIA objective 11: To conserve and enhance the District's historic environment including its setting.

Overall effect: Minor negative uncertain (-?)

Justification: The site is rated 'amber' for risk of effects on heritage assets.

IIA objective 12: To support the efficient use of the District's resources, including land and minerals

Overall effect: Significant negative (--)

Score by criteria: 12a: Major negative (--); 12b: Minor negative (-); 12c: Minor negative (-)

Justification: The majority of the site contains greenfield land. A significant proportion of the site ($\geq 25\%$) is on Grade 3 agricultural land or less than 25% of the site is on Grade 1 or 2 agricultural land. A significant proportion of the site ($\geq 25\%$) is within a Mineral Safeguarding Area.

IIA objective 13: To protect the quality and quantity of the District's water resource

Overall effect: Minor negative (-)

Justification: The site falls within a Source Protection Zone 2 or 3, falls within a drinking water safeguard zone (groundwater), or falls within a drinking water safeguard zone (surface water).

IIA objective 14: To manage and reduce flood risk from all sources

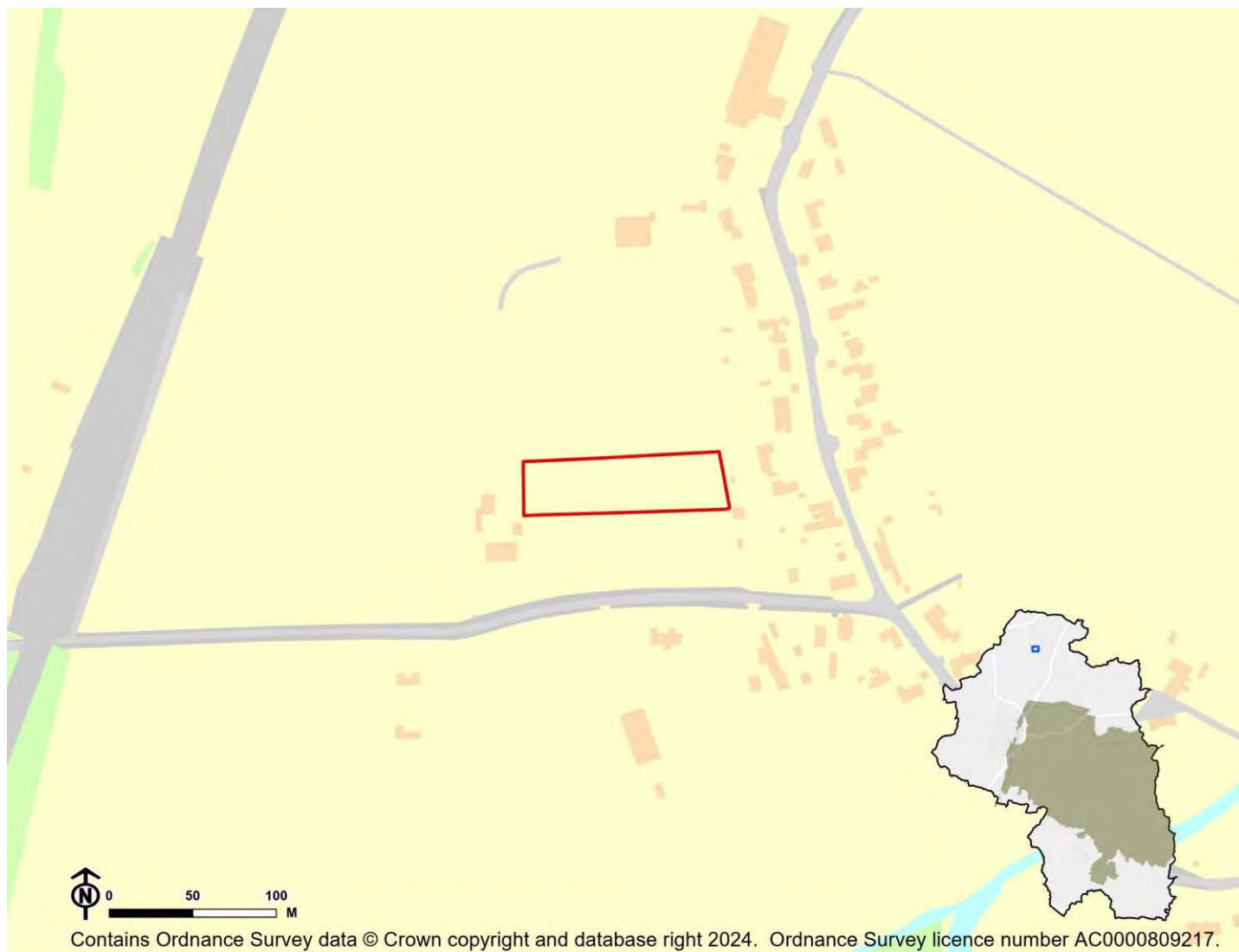
Overall effect: Negligible (0)

Score by criteria: 14a: Negligible (0); 14b: Negligible (0)

Justification: Less than 25% of the site is within flood zone 2 or 3. Less than 25% of the site has a 1 in 100 year or 1 in 30 year risk of surface water flooding.

MI10: Land rear of Devonia, Weston Lane Micheldever - Micheldever

Proposed use: Residential use



IIA Objective	Score
IIA1: climate change mitigation	Minor negative (-)
IIA2: travel and air quality	Minor negative (-)
IIA4: health and wellbeing	Minor positive (+)
IIA7: services and facilities	Minor negative (-)
IIA8: economy	Negligible uncertain (0?)
IIA9: biodiversity and geodiversity	Minor negative (-)
IIA10: landscape	Negligible uncertain (0?)
IIA11: historic environment	Negligible uncertain (0?)
IIA12: natural resources	Significant negative (--)
IIA13: water resources	Minor negative (-)
IIA14: flood risk	Negligible (0)

IIA objective 1: To minimise the District's contribution to climate change through a reduction of greenhouse gas emissions from all sources and facilitate the aim of carbon neutrality by 2031

Overall effect: Minor negative (-)

Score by criteria: 1a: Major negative (--); 1b: Minor positive (+); 1c: Major negative (--); 1d: Major negative (--); 1e: Major negative (--); 1f: Major negative (--); 1g: Minor negative (-); 1h: Minor positive (+); 1i: Major negative (--)

Justification: The site is not within 1,200m of an NHS GP surgery. It is within 401-800m of a primary school. It is not within 2,000m of a secondary school. It is not within 1,200m of a town centre. It is not within 800m of a district or local centre. It is not within 2,000m of a railway station. It is within 601-1,000m of a bus stop. It is within 301-800m of open space, open country or registered common land. The site contains no open space, open country or registered common land. The majority of it is within an area where average commuting distance is in 81-100% range for the plan area.

IIA objective 2: To reduce the need to travel by private vehicle in the District and improve air quality

Overall effect: Minor negative (-)

Justification: Appraisal criteria and results are the same as shown under SA objective 1: greenhouse gas emissions.

IIA objective 4: To improve public health and wellbeing and reduce health inequalities in the District

Overall effect: Minor positive (+)

Score by criteria: 4a: Negligible (0); 4b: Negligible (0); 4c: Negligible (0); 4d: Negligible (0); 4e: Major negative (--); 4f: Minor positive (+); 4g: Major positive (++)

Justification: The site is not within 500m of an AQMA. The majority of it is within an area where noise levels at night from roads and railways are below 50 dB and the noise levels as recorded for the 16-hour period between 0700 – 2300 are below 55 dB. The site does not lie within a noise contour associated with Southampton Airport. It is not within 400m of a wastewater treatment works or within 250m of a waste management facility. The site is not within 1,200m of an NHS GP surgery. It is within 301-800m of open space, open country or registered common land. The site contains no open space, open country or registered common land. It is within 200m of a public right of way or cycle path.

IIA objective 7: To ensure essential services and facilities and jobs in the District are accessible

Overall effect: Minor negative (-)

Justification: Appraisal criteria and results are the same as shown under SA objective 1: greenhouse gas emissions.

IIA objective 8: To support the sustainable growth of the District's economy

Overall effect: Negligible uncertain (0?)

Justification: The site is not in existing employment use.

IIA objective 9: To support the District's biodiversity and geodiversity

Overall effect: Minor negative (-)

Score by criteria: 9a: Minor negative (-); 9b: Negligible (0); 9c: Negligible (0); 9d: Negligible (0); 9e: Negligible (0)

Justification: The site is within a SSSI Impact Risk Zone for 'residential' or 'all planning applications'. It is not within 500m of a locally designated wildlife site or ancient woodland. It is not within 200m of a priority habitat. It is not within 100m of a water course. The site does not intersect with a county or local geological site.

IIA objective 10: To conserve and enhance the character and distinctiveness of the District's landscapes.

Overall effect: Negligible uncertain (0?)

Justification: The site has low overall landscape sensitivity.

IIA objective 11: To conserve and enhance the District's historic environment including its setting.

Overall effect: Negligible uncertain (0?)

Justification: The site is rated 'green' for risk of effects on heritage assets.

IIA objective 12: To support the efficient use of the District's resources, including land and minerals

Overall effect: Significant negative (--)

Score by criteria: 12a: Major negative (--); 12b: Minor negative (-); 12c: Minor negative (-)

Justification: The majority of the site contains greenfield land. A significant proportion of the site ($\geq 25\%$) is on Grade 3 agricultural land or less than 25% of the site is on Grade 1 or 2 agricultural land. A significant proportion of the site ($\geq 25\%$) is within a Mineral Safeguarding Area.

IIA objective 13: To protect the quality and quantity of the District's water resource

Overall effect: Minor negative (-)

Justification: The site falls within a Source Protection Zone 2 or 3, falls within a drinking water safeguard zone (groundwater), or falls within a drinking water safeguard zone (surface water).

IIA objective 14: To manage and reduce flood risk from all sources

Overall effect: Negligible (0)

Score by criteria: 14a: Negligible (0); 14b: Negligible (0)

Justification: Less than 25% of the site is within flood zone 2 or 3. Less than 25% of the site has a 1 in 100 year or 1 in 30 year risk of surface water flooding.

MI11: Land to the rear of 7 - 10 Ellis Drive, Andover Road, Micheldever Station - Micheldever

Proposed use: Residential use



IIA Objective	Score
IIA1: climate change mitigation	Minor negative (-)
IIA2: travel and air quality	Minor negative (-)
IIA4: health and wellbeing	Minor positive (+)
IIA7: services and facilities	Minor negative (-)
IIA8: economy	Negligible uncertain (0?)
IIA9: biodiversity and geodiversity	Significant negative (--)
IIA10: landscape	Negligible uncertain (0?)
IIA11: historic environment	Negligible uncertain (0?)
IIA12: natural resources	Significant negative (--)
IIA13: water resources	Minor negative (-)
IIA14: flood risk	Negligible (0)

IIA objective 1: To minimise the District's contribution to climate change through a reduction of greenhouse gas emissions from all sources and facilitate the aim of carbon neutrality by 2031

Overall effect: Minor negative (-)

Score by criteria: 1a: Major negative (--); 1b: Major negative (--); 1c: Major negative (--); 1d: Major negative (--); 1e: Major negative (--); 1f: Major positive (++); 1g: Major positive (++); 1h: Major positive (++); 1i: Major negative (--)

Justification: The site is not within 1,200m of an NHS GP surgery. It is not within 1,200m of a primary school. It is not within 2,000m of a secondary school. It is not within 1,200m of a town centre. It is not within 800m of a district or local centre. It is within 500m of a railway station. It is within 300m of a bus stop. It is within 300m of open space, open country or registered common land. The site contains no open space, open county or registered common land. The majority of it is within an area where average commuting distance is in 81-100% range for the plan area.

IIA objective 2: To reduce the need to travel by private vehicle in the District and improve air quality

Overall effect: Minor negative (-)

Justification: Appraisal criteria and results are the same as shown under SA objective 1: greenhouse gas emissions.

IIA objective 4: To improve public health and wellbeing and reduce health inequalities in the District

Overall effect: Minor positive (+)

Score by criteria: 4a: Negligible (0); 4b: Negligible (0); 4c: Negligible (0); 4d: Negligible (0); 4e: Major negative (--); 4f: Major positive (++); 4g: Major positive (++)

Justification: The site is not within 500m of an AQMA. The majority of it is within an area where noise levels at night from roads and railways are below 50 dB and the noise levels as recorded for the 16-hour period between 0700 – 2300 are below 55 dB. The site does not lie within a noise contour associated with Southampton Airport. It is not within 400m of a wastewater treatment works or within 250m of a waste management facility. The site is not within 1,200m of an NHS GP surgery. It is within 300m of open space, open country or registered common land. The site contains no open space, open county or registered common land. It is within 200m of a public right of way or cycle path.

IIA objective 7: To ensure essential services and facilities and jobs in the District are accessible

Overall effect: Minor negative (-)

Justification: Appraisal criteria and results are the same as shown under SA objective 1: greenhouse gas emissions.

IIA objective 8: To support the sustainable growth of the District's economy

Overall effect: Negligible uncertain (0?)

Justification: The site is not in existing employment use.

IIA objective 9: To support the District's biodiversity and geodiversity

Overall effect: Significant negative (--)

Score by criteria: 9a: Minor negative (-); 9b: Negligible (0); 9c: Minor negative (-); 9d: Negligible (0); 9e: Negligible (0)

Justification: The site is within a SSSI Impact Risk Zone for 'residential' or 'all planning applications'. It is not within 500m of a locally designated wildlife site or ancient woodland. It is within 200m of a priority habitat. It is not within 100m of a water course. The site does not intersect with a county or local geological site.

IIA objective 10: To conserve and enhance the character and distinctiveness of the District's landscapes.

Overall effect: Negligible uncertain (0?)

Justification: The site has low overall landscape sensitivity.

IIA objective 11: To conserve and enhance the District's historic environment including its setting.

Overall effect: Negligible uncertain (0?)

Justification: The site is rated 'green' for risk of effects on heritage assets.

IIA objective 12: To support the efficient use of the District's resources, including land and minerals

Overall effect: Significant negative (--)

Score by criteria: 12a: Major negative (--); 12b: Minor negative (-); 12c: Negligible (0)

Justification: The majority of the site contains greenfield land. A significant proportion of the site ($\geq 25\%$) is on Grade 3 agricultural land or less than 25% of the site is on Grade 1 or 2 agricultural land. Less than 25% of the site is within a Mineral Safeguarding Area.

IIA objective 13: To protect the quality and quantity of the District's water resource

Overall effect: Minor negative (-)

Justification: The site falls within a Source Protection Zone 2 or 3, falls within a drinking water safeguard zone (groundwater), or falls within a drinking water safeguard zone (surface water).

IIA objective 14: To manage and reduce flood risk from all sources

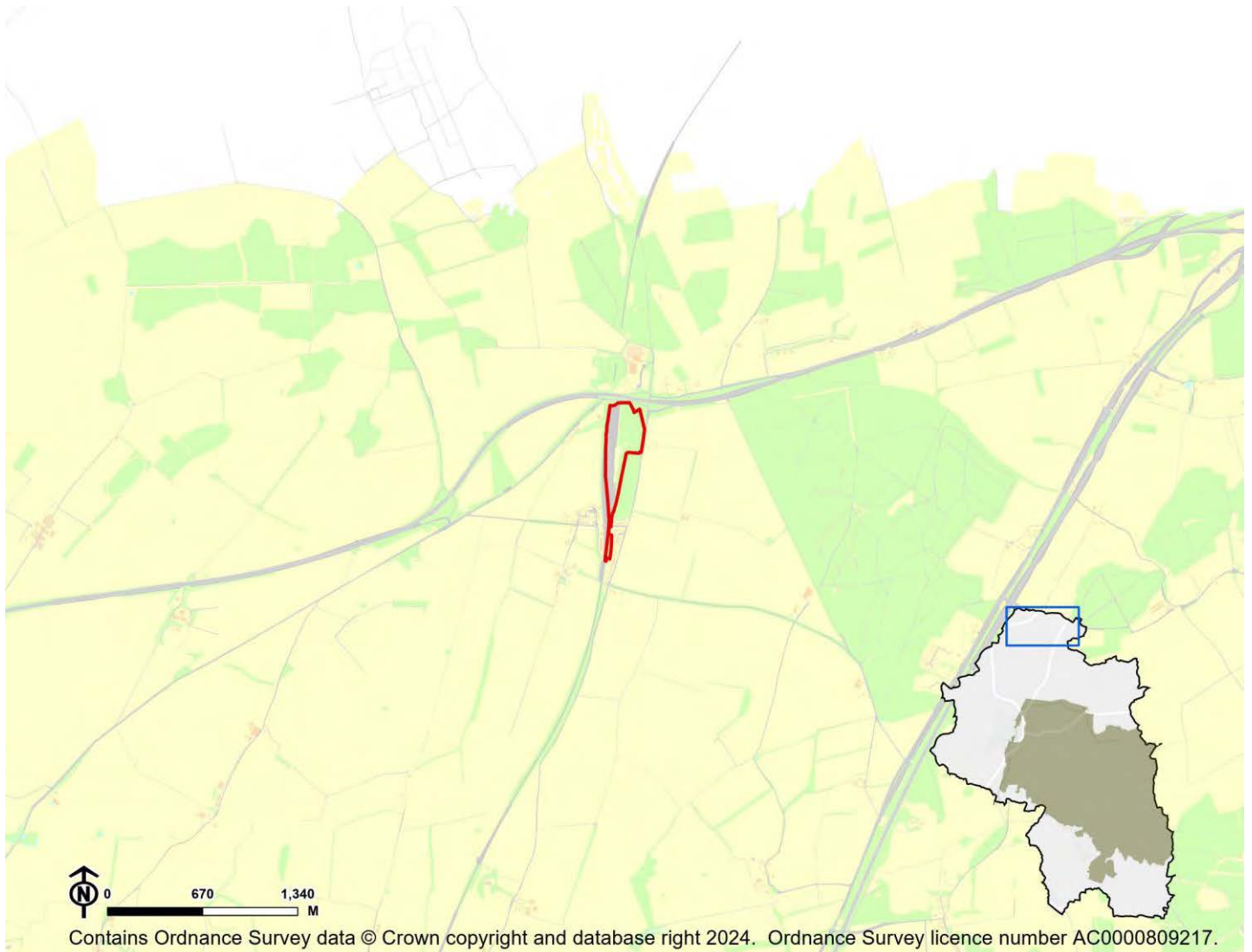
Overall effect: Negligible (0)

Score by criteria: 14a: Negligible (0); 14b: Negligible (0)

Justification: Less than 25% of the site is within flood zone 2 or 3. Less than 25% of the site has a 1 in 100 year or 1 in 30 year risk of surface water flooding.

MI12: Land at Micheldever Station Sidings - Micheldever

Proposed use: Residential use



IIA Objective	Score
IIA1: climate change mitigation	Minor negative (-)
IIA2: travel and air quality	Minor negative (-)
IIA4: health and wellbeing	Negligible (0)
IIA7: services and facilities	Minor negative (-)
IIA8: economy	Negligible uncertain (0?)
IIA9: biodiversity and geodiversity	Significant negative (--)
IIA10: landscape	Negligible uncertain (0?)
IIA11: historic environment	Negligible uncertain (0?)
IIA12: natural resources	Significant negative (--)
IIA13: water resources	Minor negative (-)
IIA14: flood risk	Negligible (0)

IIA objective 1: To minimise the District's contribution to climate change through a reduction of greenhouse gas emissions from all sources and facilitate the aim of carbon neutrality by 2031

Overall effect: Minor negative (-)

Score by criteria: 1a: Major negative (--); 1b: Major negative (--); 1c: Major negative (--); 1d: Major negative (--); 1e: Major negative (--); 1f: Major positive (++); 1g: Major positive (++); 1h: Major positive (++); 1i: Major negative (--)

Justification: The site is not within 1,200m of an NHS GP surgery. It is not within 1,200m of a primary school. It is not within 2,000m of a secondary school. It is not within 1,200m of a town centre. It is not within 800m of a district or local centre. It is within 500m of a railway station. It is within 300m of a bus stop. It is within 300m of open space, open country or registered common land. The site contains no open space, open county or registered common land. The majority of it is within an area where average commuting distance is in 81-100% range for the plan area.

IIA objective 2: To reduce the need to travel by private vehicle in the District and improve air quality

Overall effect: Minor negative (-)

Justification: Appraisal criteria and results are the same as shown under SA objective 1: greenhouse gas emissions.

IIA objective 4: To improve public health and wellbeing and reduce health inequalities in the District

Overall effect: Negligible (0)

Score by criteria: 4a: Negligible (0); 4b: Major negative (--); 4c: Negligible (0); 4d: Negligible (0); 4e: Major negative (--); 4f: Major positive (++); 4g: Major positive (++)

Justification: The site is not within 500m of an AQMA. The majority of it is within an area where noise levels at night from roads and railways are above 55 dB or the noise levels as recorded for the 16-hour period between 0700 – 2300 are above 60 dB. The site does not lie within a noise contour associated with Southampton Airport. It is not within 400m of a wastewater treatment works or within 250m of a waste management facility. The site is not within 1,200m of an NHS GP surgery. It is within 300m of open space, open country or registered common land. The site contains no open space, open county or registered common land. It is within 200m of a public right of way or cycle path.

IIA objective 7: To ensure essential services and facilities and jobs in the District are accessible

Overall effect: Minor negative (-)

Justification: Appraisal criteria and results are the same as shown under SA objective 1: greenhouse gas emissions.

IIA objective 8: To support the sustainable growth of the District's economy

Overall effect: Negligible uncertain (0?)

Justification: The site is not in existing employment use.

IIA objective 9: To support the District's biodiversity and geodiversity

Overall effect: Significant negative (--)

Score by criteria: 9a: Minor negative (-); 9b: Major negative (--); 9c: Major negative (--); 9d: Negligible (0); 9e: Negligible (0)

Justification: The site is within a SSSI Impact Risk Zone for 'residential' or 'all planning applications'. It is within a locally designated wildlife site or ancient woodland. It is within a priority habitat. It is not within 100m of a water course. The site does not intersect with a county or local geological site.

IIA objective 10: To conserve and enhance the character and distinctiveness of the District's landscapes.

Overall effect: Negligible uncertain (0?)

Justification: The site has low overall landscape sensitivity.

IIA objective 11: To conserve and enhance the District's historic environment including its setting.

Overall effect: Negligible uncertain (0?)

Justification: The site is rated 'green' for risk of effects on heritage assets.

IIA objective 12: To support the efficient use of the District's resources, including land and minerals

Overall effect: Significant negative (--)

Score by criteria: 12a: Major negative (--); 12b: Minor negative (-); 12c: Negligible (0)

Justification: The majority of the site contains greenfield land. A significant proportion of the site (>=25%) is on Grade 3 agricultural land or less than 25% of the site is on Grade 1 or 2 agricultural land. Less than 25% of the site is within a Mineral Safeguarding Area.

IIA objective 13: To protect the quality and quantity of the District's water resource

Overall effect: Minor negative (-)

Justification: The site falls within a Source Protection Zone 2 or 3, falls within a drinking water safeguard zone (groundwater), or falls within a drinking water safeguard zone (surface water).

IIA objective 14: To manage and reduce flood risk from all sources

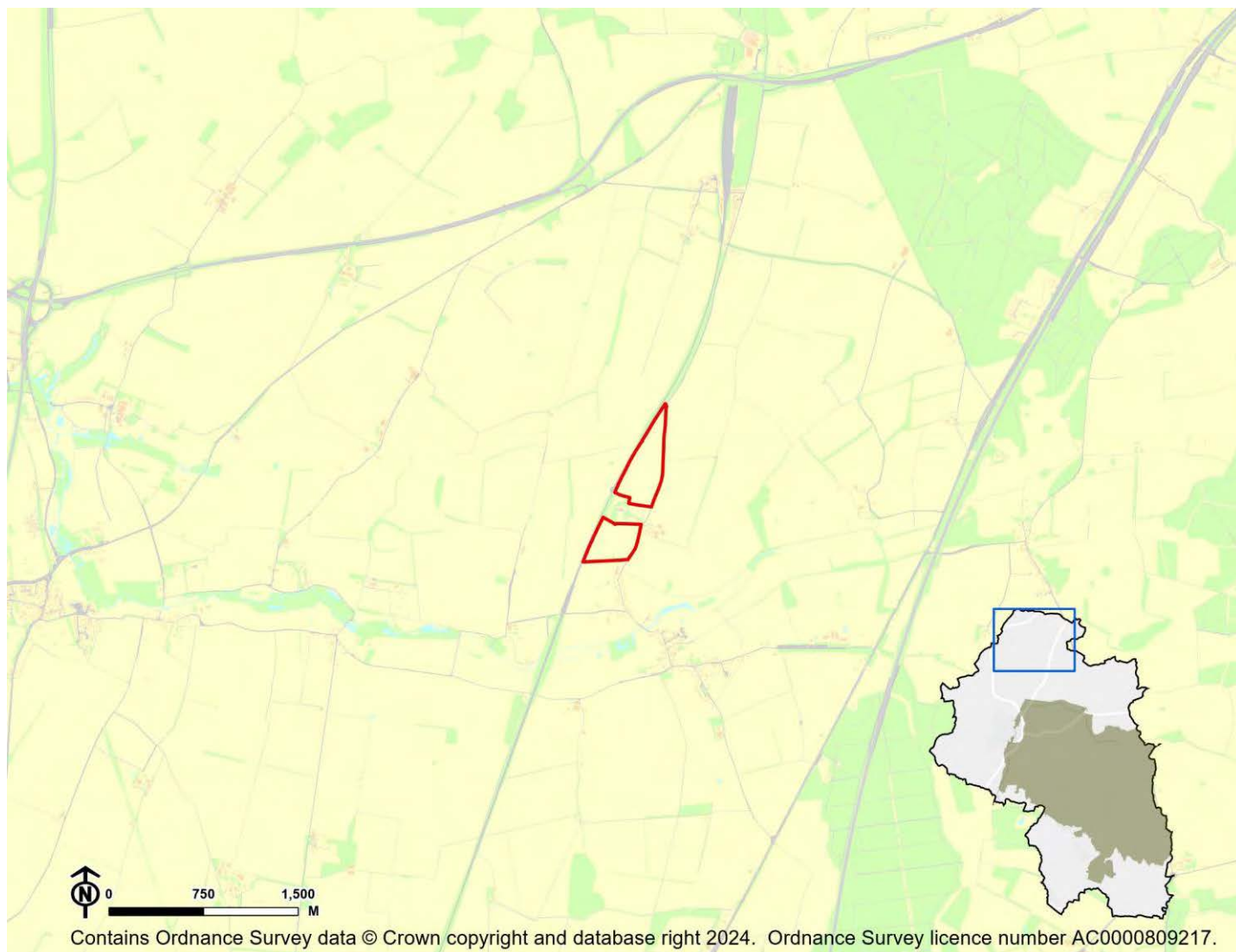
Overall effect: Negligible (0)

Score by criteria: 14a: Negligible (0); 14b: Negligible (0)

Justification: Less than 25% of the site is within flood zone 2 or 3. Less than 25% of the site has a 1 in 100 year or 1 in 30 year risk of surface water flooding.

MI13: Land at Northbrook House, Northbrook - Micheldever

Proposed use: Residential use



IIA Objective	Score
IIA1: climate change mitigation	Minor negative (-)
IIA2: travel and air quality	Minor negative (-)
IIA4: health and wellbeing	Minor negative (-)
IIA7: services and facilities	Minor negative (-)
IIA8: economy	Negligible uncertain (0?)
IIA9: biodiversity and geodiversity	Significant negative (--)
IIA10: landscape	Minor negative uncertain (-?)
IIA11: historic environment	Negligible uncertain (0?)
IIA12: natural resources	Significant negative (--)
IIA13: water resources	Minor negative (-)
IIA14: flood risk	Negligible (0)

IIA objective 1: To minimise the District's contribution to climate change through a reduction of greenhouse gas emissions from all sources and facilitate the aim of carbon neutrality by 2031

Overall effect: Minor negative (-)

Score by criteria: 1a: Major negative (--); 1b: Minor negative (-); 1c: Major negative (--); 1d: Major negative (--); 1e: Major negative (--); 1f: Minor negative (-); 1g: Minor negative (-); 1h: Minor positive (+); 1i: Major negative (--)

Justification: The site is not within 1,200m of an NHS GP surgery. It is within 801-1,200m of a primary school. It is not within 2,000m of a secondary school. It is not within 1,200m of a town centre. It is not within 800m of a district or local centre. It is within 1,000-2,000m of a railway station. It is within 601-1,000m of a bus stop. It is within 301-800m of open space, open country or registered common land. The site contains no open space, open country or registered common land. The majority of it is within an area where average commuting distance is in 81-100% range for the plan area.

IIA objective 2: To reduce the need to travel by private vehicle in the District and improve air quality

Overall effect: Minor negative (-)

Justification: Appraisal criteria and results are the same as shown under SA objective 1: greenhouse gas emissions.

IIA objective 4: To improve public health and wellbeing and reduce health inequalities in the District

Overall effect: Minor negative (-)

Score by criteria: 4a: Negligible (0); 4b: Major negative (--); 4c: Negligible (0); 4d: Negligible (0); 4e: Major negative (--); 4f: Minor positive (+); 4g: Minor positive (+)

Justification: The site is not within 500m of an AQMA. The majority of it is within an area where noise levels at night from roads and railways are above 55 dB or the noise levels as recorded for the 16-hour period between 0700 – 2300 are above 60 dB. The site does not lie within a noise contour associated with Southampton Airport. It is not within 400m of a wastewater treatment works or within 250m of a waste management facility. The site is not within 1,200m of an NHS GP surgery. It is within 301-800m of open space, open country or registered common land. The site contains no open space, open country or registered common land. It is within 201-400m of a public right of way or cycle path.

IIA objective 7: To ensure essential services and facilities and jobs in the District are accessible

Overall effect: Minor negative (-)

Justification: Appraisal criteria and results are the same as shown under SA objective 1: greenhouse gas emissions.

IIA objective 8: To support the sustainable growth of the District's economy

Overall effect: Negligible uncertain (0?)

Justification: The site is not in existing employment use.

IIA objective 9: To support the District's biodiversity and geodiversity

Overall effect: Significant negative (--)

Score by criteria: 9a: Minor negative (-); 9b: Negligible (0); 9c: Major negative (--); 9d: Negligible (0); 9e: Negligible (0)

Justification: The site is within a SSSI Impact Risk Zone for 'residential' or 'all planning applications'. It is not within 500m of a locally designated wildlife site or ancient woodland. It is within a priority habitat. It is not within 100m of a water course. The site does not intersect with a county or local geological site.

IIA objective 10: To conserve and enhance the character and distinctiveness of the District's landscapes.

Overall effect: Minor negative uncertain (-?)

Justification: The site has medium or higher overall landscape sensitivity

IIA objective 11: To conserve and enhance the District's historic environment including its setting.

Overall effect: Negligible uncertain (0?)

Justification: The site is rated 'green' for risk of effects on heritage assets.

IIA objective 12: To support the efficient use of the District's resources, including land and minerals

Overall effect: Significant negative (--)

Score by criteria: 12a: Major negative (--); 12b: Minor negative (-); 12c: Negligible (0)

Justification: The majority of the site contains greenfield land. A significant proportion of the site ($\geq 25\%$) is on Grade 3 agricultural land or less than 25% of the site is on Grade 1 or 2 agricultural land. Less than 25% of the site is within a Mineral Safeguarding Area.

IIA objective 13: To protect the quality and quantity of the District's water resource

Overall effect: Minor negative (-)

Justification: The site falls within a Source Protection Zone 2 or 3, falls within a drinking water safeguard zone (groundwater), or falls within a drinking water safeguard zone (surface water).

IIA objective 14: To manage and reduce flood risk from all sources

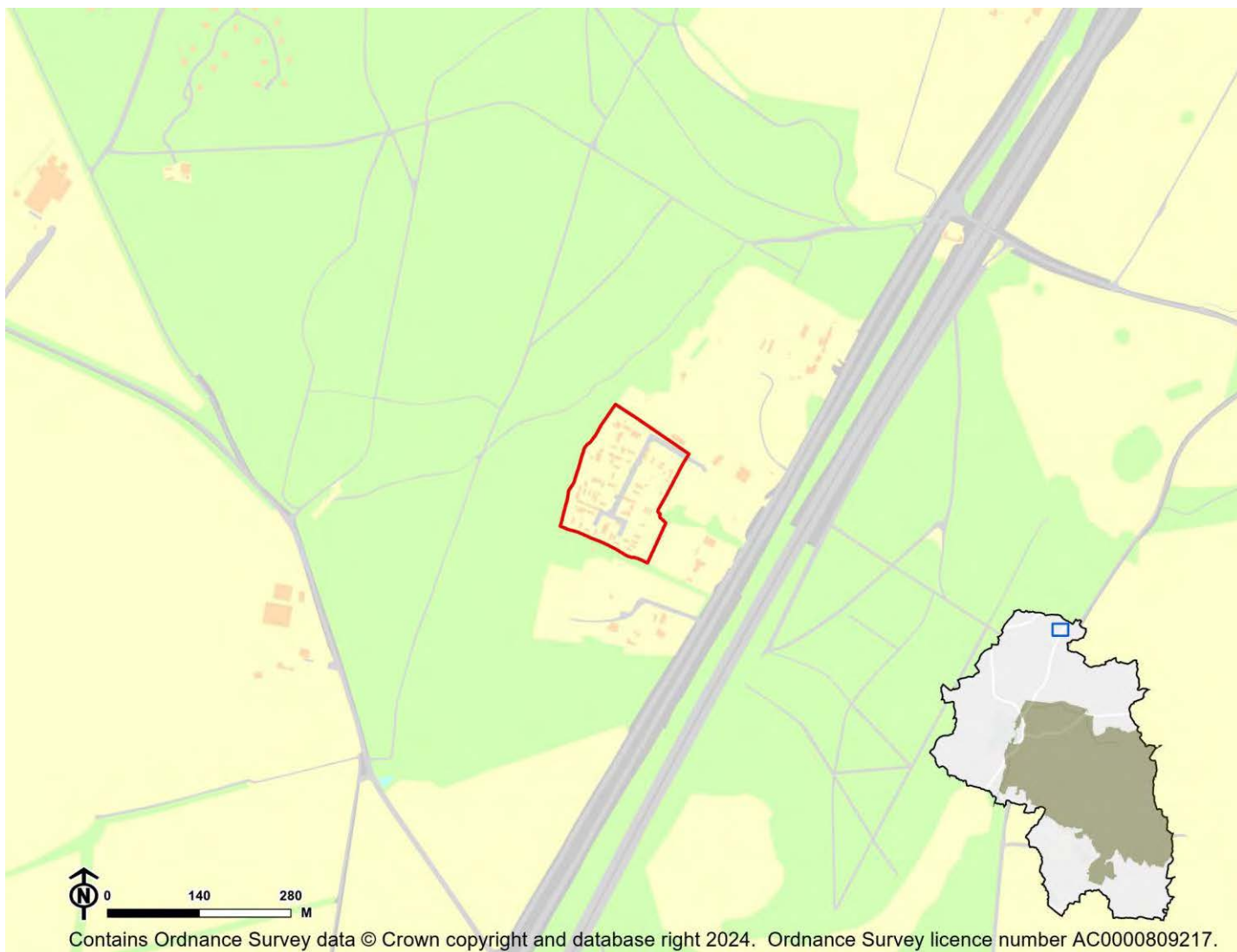
Overall effect: Negligible (0)

Score by criteria: 14a: Negligible (0); 14b: Negligible (0)

Justification: Less than 25% of the site is within flood zone 2 or 3. Less than 25% of the site has a 1 in 100 year or 1 in 30 year risk of surface water flooding.

MI14: Carousel Park - Micheldever

Proposed use: Gypsy and Traveller use



IIA Objective	Score
IIA1: climate change mitigation	Significant negative (--)
IIA2: travel and air quality	Significant negative (--)
IIA4: health and wellbeing	Minor negative (-)
IIA7: services and facilities	Significant negative (--)
IIA8: economy	Negligible uncertain (0?)
IIA9: biodiversity and geodiversity	Significant negative (--)
IIA10: landscape	Negligible uncertain (0?)
IIA11: historic environment	Negligible uncertain (0?)
IIA12: natural resources	Negligible (0)
IIA13: water resources	Minor negative (-)
IIA14: flood risk	Negligible (0)

IIA objective 1: To minimise the District's contribution to climate change through a reduction of greenhouse gas emissions from all sources and facilitate the aim of carbon neutrality by 2031

Overall effect: Significant negative (--)

Score by criteria: 1a: Major negative (--); 1b: Major negative (--); 1c: Major negative (--); 1d: Major negative (--); 1e: Major negative (--); 1f: Major negative (--); 1g: Major negative (--); 1h: Minor positive (+); 1i: Major negative (--)

Justification: The site is not within 1,200m of an NHS GP surgery. It is not within 1,200m of a primary school. It is not within 2,000m of a secondary school. It is not within 1,200m of a town centre. It is not within 800m of a district or local centre. It is not within 2,000m of a railway station. It is not within 1,000m of a bus stop. It is within 300m of open space, open country or registered common land. Less than 25% of the site contains open space, open country or registered common land, which could be lost to development. The majority of it is within an area where average commuting distance is in 81-100% range for the plan area.

IIA objective 2: To reduce the need to travel by private vehicle in the District and improve air quality

Overall effect: Significant negative (--)

Justification: Appraisal criteria and results are the same as shown under SA objective 1: greenhouse gas emissions.

IIA objective 4: To improve public health and wellbeing and reduce health inequalities in the District

Overall effect: Minor negative (-)

Score by criteria: 4a: Negligible (0); 4b: Major negative (--); 4c: Negligible (0); 4d: Negligible (0); 4e: Major negative (--); 4f: Minor positive (+); 4g: Minor negative (-)

Justification: The site is not within 500m of an AQMA. The majority of it is within an area where noise levels at night from roads and railways are above 55 dB or the noise levels as recorded for the 16-hour period between 0700 – 2300 are above 60 dB. The site does not lie within a noise contour associated with Southampton Airport. It is not within 400m of a wastewater treatment works or within 250m of a waste management facility. The site is not within 1,200m of an NHS GP surgery. It is within 300m of open space, open country or registered common land. Less than 25% of the site contains open space, open country or registered common land, which could be lost to development. It is within 401-800m of a public right of way or cycle path.

IIA objective 7: To ensure essential services and facilities and jobs in the District are accessible

Overall effect: Significant negative (--)

Justification: Appraisal criteria and results are the same as shown under SA objective 1: greenhouse gas emissions.

IIA objective 8: To support the sustainable growth of the District's economy

Overall effect: Negligible uncertain (0?)

Justification: The site is not in existing employment use.

IIA objective 9: To support the District's biodiversity and geodiversity

Overall effect: Significant negative (--)

Score by criteria: 9a: Minor negative (-); 9b: Major negative (--); 9c: Minor negative (-); 9d: Negligible (0); 9e: Negligible (0)

Justification: The site is within a SSSI Impact Risk Zone for 'residential' or 'all planning applications'. It is within a locally designated wildlife site or ancient woodland. It is within 200m of a priority habitat. It is not within 100m of a water course. The site does not intersect with a county or local geological site.

IIA objective 10: To conserve and enhance the character and distinctiveness of the District's landscapes.

Overall effect: Negligible uncertain (0?)

Justification: The site has low overall landscape sensitivity.

IIA objective 11: To conserve and enhance the District's historic environment including its setting.

Overall effect: Negligible uncertain (0?)

Justification: The site is rated 'green' for risk of effects relating to historical constraints.

IIA objective 12: To support the efficient use of the District's resources, including land and minerals

Overall effect: Negligible (0)

Score by criteria: 12a: Major positive (++); 12b: Negligible (0); 12c: Negligible (0)

Justification: The majority of the site contains brownfield land. Less than 25% of the site is on Grade 3 agricultural land. Less than 25% of the site is within a Mineral Safeguarding Area.

IIA objective 13: To protect the quality and quantity of the District's water resource

Overall effect: Minor negative (-)

Justification: The site falls within a Source Protection Zone 2 or 3, falls within a drinking water safeguard zone (groundwater), or falls within a drinking water safeguard zone (surface water).

IIA objective 14: To manage and reduce flood risk from all sources

Overall effect: Negligible (0)

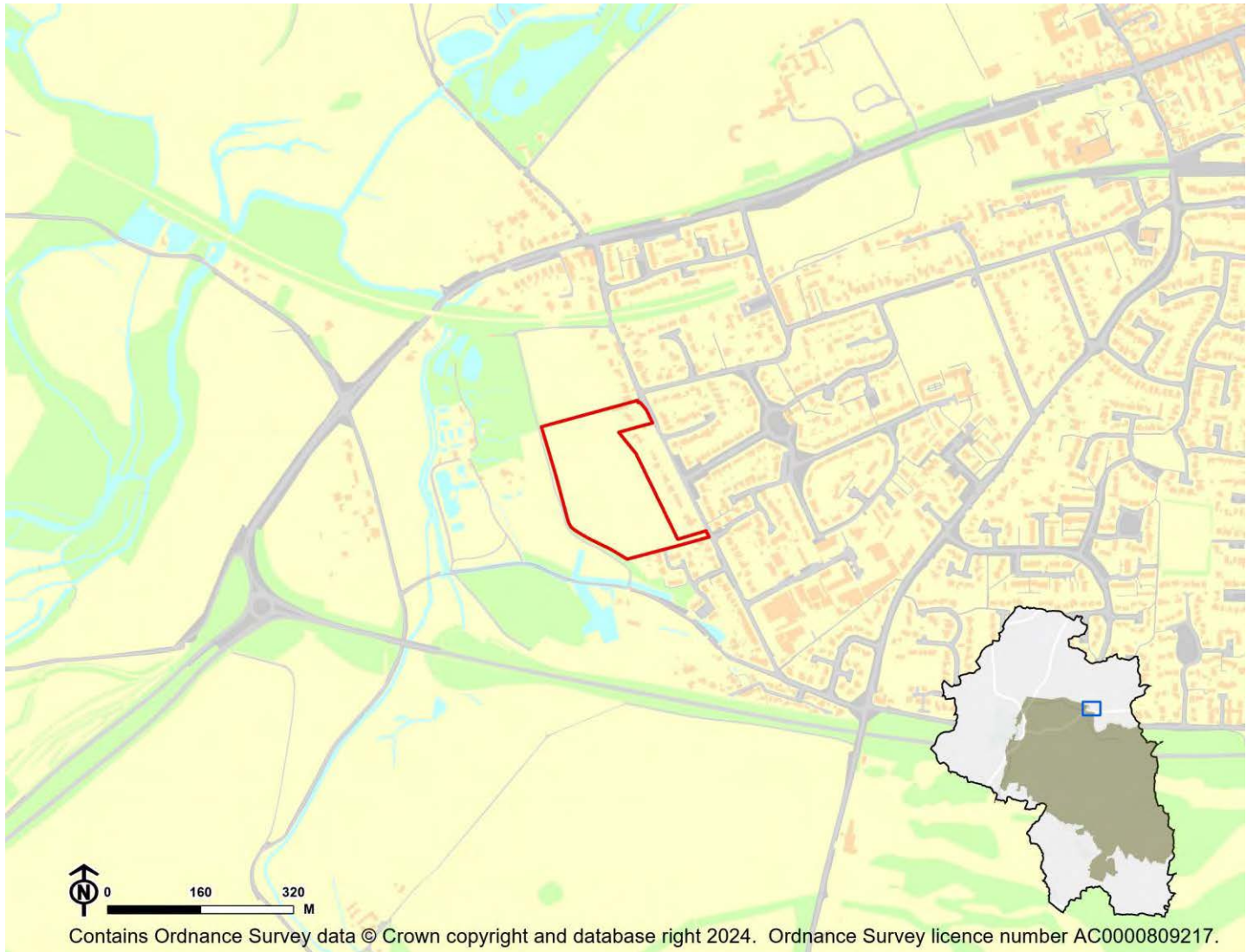
Score by criteria: 14a: Negligible (0); 14b: Negligible (0)

Justification: Less than 25% of the site is within flood zone 2 or 3. Less than 25% of the site has a 1 in 100 year or 1 in 30 year risk of surface water flooding.

New Alresford

NA01: Thody's, New Farm Road, New Alresford - New Alresford

Proposed use: Residential use



IIA Objective	Score
IIA1: climate change mitigation	Minor negative (-)
IIA2: travel and air quality	Minor negative (-)
IIA4: health and wellbeing	Minor positive (+)
IIA7: services and facilities	Minor negative (-)
IIA8: economy	Negligible uncertain (0?)
IIA9: biodiversity and geodiversity	Significant negative (--)
IIA10: landscape	Minor negative uncertain (-?)
IIA11: historic environment	Negligible uncertain (0?)
IIA12: natural resources	Significant negative (--)
IIA13: water resources	Significant negative (--)
IIA14: flood risk	Negligible (0)

IIA objective 1: To minimise the District's contribution to climate change through a reduction of greenhouse gas emissions from all sources and facilitate the aim of carbon neutrality by 2031

Overall effect: Minor negative (-)

Score by criteria: 1a: Minor negative (-); 1b: Minor negative (-); 1c: Minor positive (+); 1d: Major negative (--); 1e: Major negative (--); 1f: Minor negative (-); 1g: Major positive (++); 1h: Major positive (++); 1i: Negligible (0)

Justification: The site is within 801-1,200m of an NHS GP surgery. It is within 801-1,200m of a primary school. It is within 501-1,000m of a secondary school. It is not within 1,200m of a town centre. It is not within 800m of a district or local centre. It is within 1,000-2,000m of a railway station. It is within 300m of a bus stop. It is within 300m of open space, open country or registered common land. The site contains no open space, open county or registered common land. The majority of it is within an area where average commuting distance is in 41-60% range for the plan area.

IIA objective 2: To reduce the need to travel by private vehicle in the District and improve air quality

Overall effect: Minor negative (-)

Justification: Appraisal criteria and results are the same as shown under SA objective 1: greenhouse gas emissions.

IIA objective 4: To improve public health and wellbeing and reduce health inequalities in the District

Overall effect: Minor positive (+)

Score by criteria: 4a: Negligible (0); 4b: Negligible (0); 4c: Negligible (0); 4d: Major negative (--); 4e: Minor negative (-); 4f: Major positive (++); 4g: Major positive (++)

Justification: The site is not within 500m of an AQMA. The majority of it is within an area where noise levels at night from roads and railways are below 50 dB and the noise levels as recorded for the 16-hour period between 0700 – 2300 are below 55 dB. The site does not lie within a noise contour associated with Southampton Airport. It is within 400m of a wastewater treatment works or within 250m of a waste management facility. The site is within 801-1,200m of an NHS GP surgery. It is within 300m of open space, open country or registered common land. The site contains no open space, open county or registered common land. It is within 200m of a public right of way or cycle path.

IIA objective 7: To ensure essential services and facilities and jobs in the District are accessible

Overall effect: Minor negative (-)

Justification: Appraisal criteria and results are the same as shown under SA objective 1: greenhouse gas emissions.

IIA objective 8: To support the sustainable growth of the District's economy

Overall effect: Negligible uncertain (0?)

Justification: The site is not in existing employment use.

IIA objective 9: To support the District's biodiversity and geodiversity

Overall effect: Significant negative (--)

Score by criteria: 9a: Minor negative (-); 9b: Minor negative (-); 9c: Minor negative (-); 9d: Negligible (0); 9e: Negligible (0)

Justification: The site is within a SSSI Impact Risk Zone for 'residential' or 'all planning applications'. It is within 500m of a locally designated wildlife site or ancient woodland. It is within 200m of a priority habitat. It is not within 100m of a water course. The site does not intersect with a county or local geological site.

IIA objective 10: To conserve and enhance the character and distinctiveness of the District's landscapes.

Overall effect: Minor negative uncertain (-?)

Justification: The site has medium or higher overall landscape sensitivity

IIA objective 11: To conserve and enhance the District's historic environment including its setting.

Overall effect: Negligible uncertain (0?)

Justification: The site is rated 'green' for risk of effects on heritage assets.

IIA objective 12: To support the efficient use of the District's resources, including land and minerals

Overall effect: Significant negative (--)

Score by criteria: 12a: Major negative (--); 12b: Minor negative (-); 12c: Minor negative (-)

Justification: The majority of the site contains greenfield land. A significant proportion of the site ($\geq 25\%$) is on Grade 3 agricultural land or less than 25% of the site is on Grade 1 or 2 agricultural land. A significant proportion of the site ($\geq 25\%$) is within a Mineral Safeguarding Area.

IIA objective 13: To protect the quality and quantity of the District's water resource

Overall effect: Significant negative (--)

Justification: The site falls within a Source Protection Zone 1.

IIA objective 14: To manage and reduce flood risk from all sources

Overall effect: Negligible (0)

Score by criteria: 14a: Negligible (0); 14b: Negligible (0)

Justification: Less than 25% of the site is within flood zone 2 or 3. Less than 25% of the site has a 1 in 100 year or 1 in 30 year risk of surface water flooding.

NA02: Land at Perins School, Pound Hill - New Alresford

Proposed use: Residential use



IIA Objective	Score
IIA1: climate change mitigation	Minor positive (+)
IIA2: travel and air quality	Minor positive (+)
IIA4: health and wellbeing	Minor positive (+)
IIA7: services and facilities	Minor positive (+)
IIA8: economy	Negligible uncertain (0?)
IIA9: biodiversity and geodiversity	Significant negative (--)
IIA10: landscape	Negligible uncertain (0?)
IIA11: historic environment	Negligible uncertain (0?)
IIA12: natural resources	Significant negative (--)
IIA13: water resources	Negligible (0)
IIA14: flood risk	Negligible (0)

IIA objective 1: To minimise the District's contribution to climate change through a reduction of greenhouse gas emissions from all sources and facilitate the aim of carbon neutrality by 2031

Overall effect: Minor positive (+)

Score by criteria: 1a: Minor negative (-); 1b: Minor negative (-); 1c: Major positive (++); 1d: Major negative (--); 1e: Minor negative (-); 1f: Minor positive (+); 1g: Major positive (++); 1h: Minor positive (+); 1i: Negligible (0)

Justification: The site is within 801-1,200m of an NHS GP surgery. It is within 801-1,200m of a primary school. It is within 500m of a secondary school. It is not within 1,200m of a town centre. It is within 401-800m of a district or local centre. It is within 501-1,000m of a railway station. It is within 300m of a bus stop. It is within 300m of open space, open country or registered common land. Less than 25% of the site contains open space, open country or registered common land, which could be lost to development. The majority of it is within an area where average commuting distance is in 41-60% range for the plan area.

IIA objective 2: To reduce the need to travel by private vehicle in the District and improve air quality

Overall effect: Minor positive (+)

Justification: Appraisal criteria and results are the same as shown under SA objective 1: greenhouse gas emissions.

IIA objective 4: To improve public health and wellbeing and reduce health inequalities in the District

Overall effect: Minor positive (+)

Score by criteria: 4a: Negligible (0); 4b: Negligible (0); 4c: Negligible (0); 4d: Negligible (0); 4e: Minor negative (-); 4f: Minor positive (+); 4g: Major positive (++)

Justification: The site is not within 500m of an AQMA. The majority of it is within an area where noise levels at night from roads and railways are below 50 dB and the noise levels as recorded for the 16-hour period between 0700 – 2300 are below 55 dB. The site does not lie within a noise contour associated with Southampton Airport. It is not within 400m of a wastewater treatment works or within 250m of a waste management facility. The site is within 801-1,200m of an NHS GP surgery. It is within 300m of open space, open country or registered common land. Less than 25% of the site contains open space, open country or registered common land, which could be lost to development. It is within 200m of a public right of way or cycle path.

IIA objective 7: To ensure essential services and facilities and jobs in the District are accessible

Overall effect: Minor positive (+)

Justification: Appraisal criteria and results are the same as shown under SA objective 1: greenhouse gas emissions.

IIA objective 8: To support the sustainable growth of the District's economy

Overall effect: Negligible uncertain (0?)

Justification: The site is not in existing employment use.

IIA objective 9: To support the District's biodiversity and geodiversity

Overall effect: Significant negative (--)

Score by criteria: 9a: Minor negative (-); 9b: Negligible (0); 9c: Minor negative (-); 9d: Negligible (0); 9e: Negligible (0)

Justification: The site is within a SSSI Impact Risk Zone for 'residential' or 'all planning applications'. It is not within 500m of a locally designated wildlife site or ancient woodland. It is within 200m of a priority habitat. It is not within 100m of a water course. The site does not intersect with a county or local geological site.

IIA objective 10: To conserve and enhance the character and distinctiveness of the District's landscapes.

Overall effect: Negligible uncertain (0?)

Justification: The site has low overall landscape sensitivity.

IIA objective 11: To conserve and enhance the District's historic environment including its setting.

Overall effect: Negligible uncertain (0?)

Justification: The site is rated 'green' for risk of effects on heritage assets.

IIA objective 12: To support the efficient use of the District's resources, including land and minerals

Overall effect: Significant negative (--)

Score by criteria: 12a: Major negative (--); 12b: Minor negative (-); 12c: Negligible (0)

Justification: The majority of the site contains greenfield land. A significant proportion of the site ($\geq 25\%$) is on Grade 3 agricultural land or less than 25% of the site is on Grade 1 or 2 agricultural land. Less than 25% of the site is within a Mineral Safeguarding Area.

IIA objective 13: To protect the quality and quantity of the District's water resource

Overall effect: Negligible (0)

Justification: The site does not fall within Source Protection Zone 1, 2 or 3, within a drinking water safeguard zone (groundwater), or within a drinking water safeguard zone (surface water).

IIA objective 14: To manage and reduce flood risk from all sources

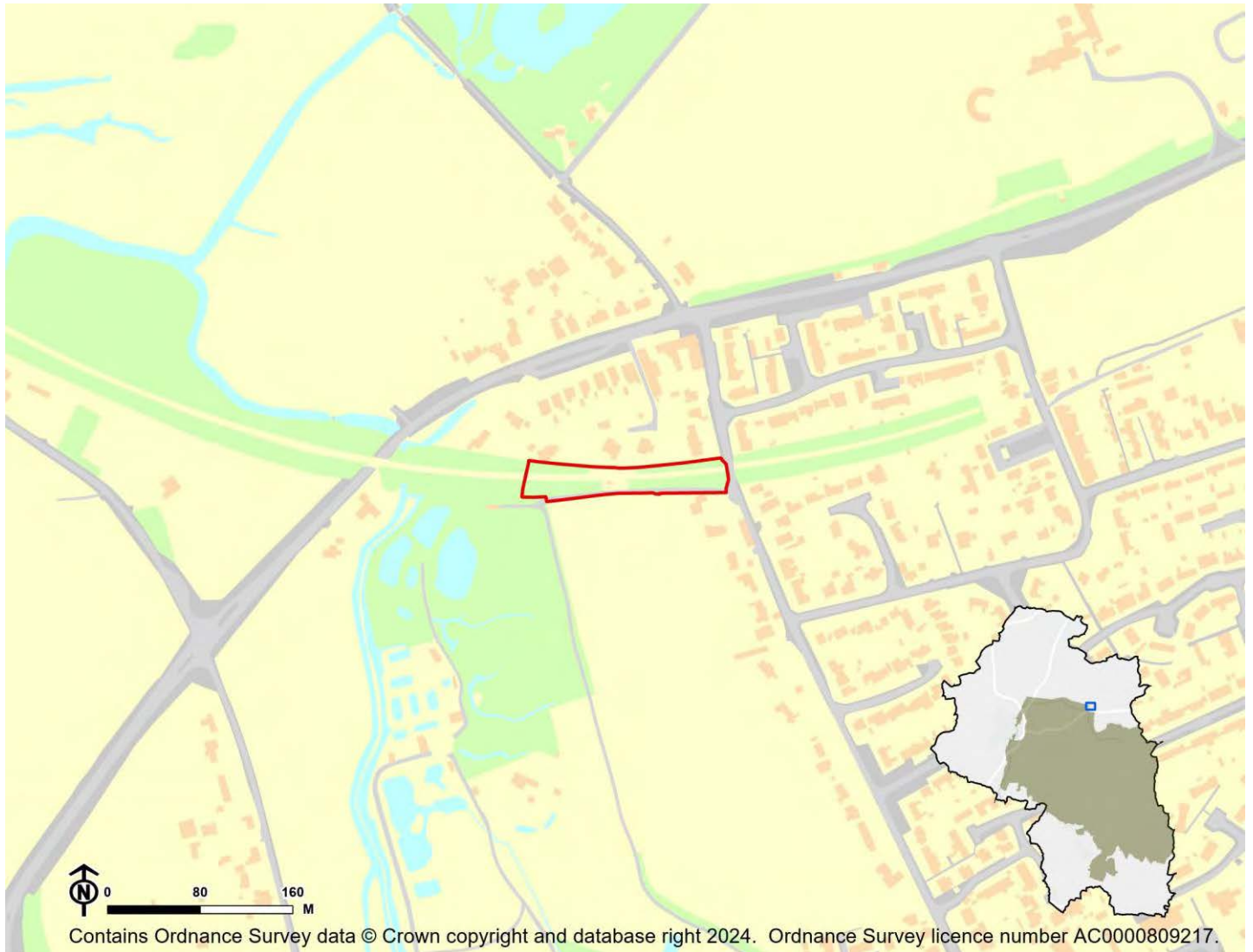
Overall effect: Negligible (0)

Score by criteria: 14a: Negligible (0); 14b: Negligible (0)

Justification: Less than 25% of the site is within flood zone 2 or 3. Less than 25% of the site has a 1 in 100 year or 1 in 30 year risk of surface water flooding.

NA04: Land adjacent Princess Cottage, New Farm Road - New Alresford

Proposed use: Residential use



IIA Objective	Score
IIA1: climate change mitigation	Minor negative (-)
IIA2: travel and air quality	Minor negative (-)
IIA4: health and wellbeing	Minor positive (+)
IIA7: services and facilities	Minor negative (-)
IIA8: economy	Negligible uncertain (0?)
IIA9: biodiversity and geodiversity	Significant negative (--)
IIA10: landscape	Minor negative uncertain (-?)
IIA11: historic environment	Minor negative uncertain (-?)
IIA12: natural resources	Significant negative (--)
IIA13: water resources	Negligible (0)
IIA14: flood risk	Negligible (0)

IIA objective 1: To minimise the District's contribution to climate change through a reduction of greenhouse gas emissions from all sources and facilitate the aim of carbon neutrality by 2031

Overall effect: Minor negative (-)

Score by criteria: 1a: Minor negative (-); 1b: Minor negative (-); 1c: Minor positive (+); 1d: Major negative (--); 1e: Major negative (--); 1f: Minor negative (-); 1g: Major positive (++); 1h: Major positive (++); 1i: Negligible (0)

Justification: The site is within 801-1,200m of an NHS GP surgery. It is within 801-1,200m of a primary school. It is within 501-1,000m of a secondary school. It is not within 1,200m of a town centre. It is not within 800m of a district or local centre. It is within 1,000-2,000m of a railway station. It is within 300m of a bus stop. It is within 300m of open space, open country or registered common land. The site contains no open space, open county or registered common land. The majority of it is within an area where average commuting distance is in 41-60% range for the plan area.

IIA objective 2: To reduce the need to travel by private vehicle in the District and improve air quality

Overall effect: Minor negative (-)

Justification: Appraisal criteria and results are the same as shown under SA objective 1: greenhouse gas emissions.

IIA objective 4: To improve public health and wellbeing and reduce health inequalities in the District

Overall effect: Minor positive (+)

Score by criteria: 4a: Negligible (0); 4b: Negligible (0); 4c: Negligible (0); 4d: Negligible (0); 4e: Minor negative (-); 4f: Major positive (++); 4g: Major positive (++)

Justification: The site is not within 500m of an AQMA. The majority of it is within an area where noise levels at night from roads and railways are below 50 dB and the noise levels as recorded for the 16-hour period between 0700 – 2300 are below 55 dB. The site does not lie within a noise contour associated with Southampton Airport. It is not within 400m of a wastewater treatment works or within 250m of a waste management facility. The site is within 801-1,200m of an NHS GP surgery. It is within 300m of open space, open country or registered common land. The site contains no open space, open county or registered common land. It is within 200m of a public right of way or cycle path.

IIA objective 7: To ensure essential services and facilities and jobs in the District are accessible

Overall effect: Minor negative (-)

Justification: Appraisal criteria and results are the same as shown under SA objective 1: greenhouse gas emissions.

IIA objective 8: To support the sustainable growth of the District's economy

Overall effect: Negligible uncertain (0?)

Justification: The site is not in existing employment use.

IIA objective 9: To support the District's biodiversity and geodiversity

Overall effect: Significant negative (--)

Score by criteria: 9a: Minor negative (-); 9b: Negligible (0); 9c: Major negative (--); 9d: Minor negative (-); 9e: Negligible (0)

Justification: The site is within a SSSI Impact Risk Zone for 'residential' or 'all planning applications'. It is not within 500m of a locally designated wildlife site or ancient woodland. It is within a priority habitat. It is within 100m of a water course. The site does not intersect with a county or local geological site.

IIA objective 10: To conserve and enhance the character and distinctiveness of the District's landscapes.

Overall effect: Minor negative uncertain (-?)

Justification: The site has medium or higher overall landscape sensitivity

IIA objective 11: To conserve and enhance the District's historic environment including its setting.

Overall effect: Minor negative uncertain (-?)

Justification: The site is rated 'amber' for risk of effects on heritage assets.

IIA objective 12: To support the efficient use of the District's resources, including land and minerals

Overall effect: Significant negative (--)

Score by criteria: 12a: Major negative (--); 12b: Minor negative (-); 12c: Minor negative (-)

Justification: The majority of the site contains greenfield land. A significant proportion of the site ($\geq 25\%$) is on Grade 3 agricultural land or less than 25% of the site is on Grade 1 or 2 agricultural land. A significant proportion of the site ($\geq 25\%$) is within a Mineral Safeguarding Area.

IIA objective 13: To protect the quality and quantity of the District's water resource

Overall effect: Negligible (0)

Justification: The site does not fall within Source Protection Zone 1, 2 or 3, within a drinking water safeguard zone (groundwater), or within a drinking water safeguard zone (surface water).

IIA objective 14: To manage and reduce flood risk from all sources

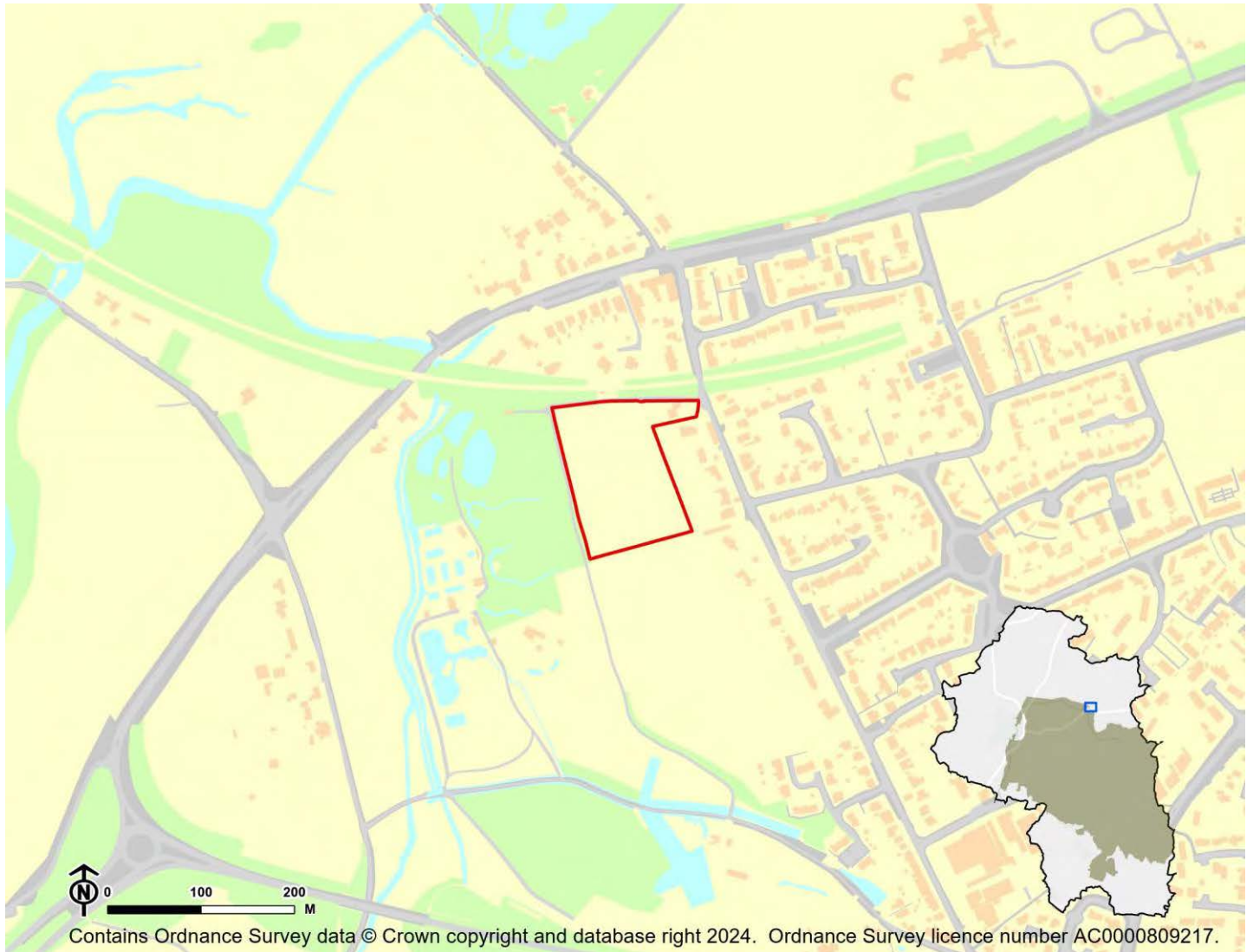
Overall effect: Negligible (0)

Score by criteria: 14a: Negligible (0); 14b: Negligible (0)

Justification: Less than 25% of the site is within flood zone 2 or 3. Less than 25% of the site has a 1 in 100 year or 1 in 30 year risk of surface water flooding.

NA05: Netherbourne, New Farm Road - New Alresford

Proposed use: Residential use



IIA Objective	Score
IIA1: climate change mitigation	Minor negative (-)
IIA2: travel and air quality	Minor negative (-)
IIA4: health and wellbeing	Minor positive (+)
IIA7: services and facilities	Minor negative (-)
IIA8: economy	Negligible uncertain (0?)
IIA9: biodiversity and geodiversity	Significant negative (--)
IIA10: landscape	Minor negative uncertain (-?)
IIA11: historic environment	Negligible uncertain (0?)
IIA12: natural resources	Significant negative (--)
IIA13: water resources	Negligible (0)
IIA14: flood risk	Negligible (0)

IIA objective 1: To minimise the District's contribution to climate change through a reduction of greenhouse gas emissions from all sources and facilitate the aim of carbon neutrality by 2031

Overall effect: Minor negative (-)

Score by criteria: 1a: Minor negative (-); 1b: Minor negative (-); 1c: Minor positive (+); 1d: Major negative (--); 1e: Major negative (--); 1f: Minor negative (-); 1g: Major positive (++); 1h: Major positive (++); 1i: Negligible (0)

Justification: The site is within 801-1,200m of an NHS GP surgery. It is within 801-1,200m of a primary school. It is within 501-1,000m of a secondary school. It is not within 1,200m of a town centre. It is not within 800m of a district or local centre. It is within 1,000-2,000m of a railway station. It is within 300m of a bus stop. It is within 300m of open space, open country or registered common land. The site contains no open space, open county or registered common land. The majority of it is within an area where average commuting distance is in 41-60% range for the plan area.

IIA objective 2: To reduce the need to travel by private vehicle in the District and improve air quality

Overall effect: Minor negative (-)

Justification: Appraisal criteria and results are the same as shown under SA objective 1: greenhouse gas emissions.

IIA objective 4: To improve public health and wellbeing and reduce health inequalities in the District

Overall effect: Minor positive (+)

Score by criteria: 4a: Negligible (0); 4b: Negligible (0); 4c: Negligible (0); 4d: Negligible (0); 4e: Minor negative (-); 4f: Major positive (++); 4g: Major positive (++)

Justification: The site is not within 500m of an AQMA. The majority of it is within an area where noise levels at night from roads and railways are below 50 dB and the noise levels as recorded for the 16-hour period between 0700 – 2300 are below 55 dB. The site does not lie within a noise contour associated with Southampton Airport. It is not within 400m of a wastewater treatment works or within 250m of a waste management facility. The site is within 801-1,200m of an NHS GP surgery. It is within 300m of open space, open country or registered common land. The site contains no open space, open county or registered common land. It is within 200m of a public right of way or cycle path.

IIA objective 7: To ensure essential services and facilities and jobs in the District are accessible

Overall effect: Minor negative (-)

Justification: Appraisal criteria and results are the same as shown under SA objective 1: greenhouse gas emissions.

IIA objective 8: To support the sustainable growth of the District's economy

Overall effect: Negligible uncertain (0?)

Justification: The site is not in existing employment use.

IIA objective 9: To support the District's biodiversity and geodiversity

Overall effect: Significant negative (--)

Score by criteria: 9a: Minor negative (-); 9b: Minor negative (-); 9c: Minor negative (-); 9d: Negligible (0); 9e: Negligible (0)

Justification: The site is within a SSSI Impact Risk Zone for 'residential' or 'all planning applications'. It is within 500m of a locally designated wildlife site or ancient woodland. It is within 200m of a priority habitat. It is not within 100m of a water course. The site does not intersect with a county or local geological site.

IIA objective 10: To conserve and enhance the character and distinctiveness of the District's landscapes.

Overall effect: Minor negative uncertain (-?)

Justification: The site has medium or higher overall landscape sensitivity

IIA objective 11: To conserve and enhance the District's historic environment including its setting.

Overall effect: Negligible uncertain (0?)

Justification: The site is rated 'green' for risk of effects on heritage assets.

IIA objective 12: To support the efficient use of the District's resources, including land and minerals

Overall effect: Significant negative (--)

Score by criteria: 12a: Major negative (--); 12b: Minor negative (-); 12c: Minor negative (-)

Justification: The majority of the site contains greenfield land. A significant proportion of the site ($\geq 25\%$) is on Grade 3 agricultural land or less than 25% of the site is on Grade 1 or 2 agricultural land. A significant proportion of the site ($\geq 25\%$) is within a Mineral Safeguarding Area.

IIA objective 13: To protect the quality and quantity of the District's water resource

Overall effect: Negligible (0)

Justification: The site does not fall within Source Protection Zone 1, 2 or 3, within a drinking water safeguard zone (groundwater), or within a drinking water safeguard zone (surface water).

IIA objective 14: To manage and reduce flood risk from all sources

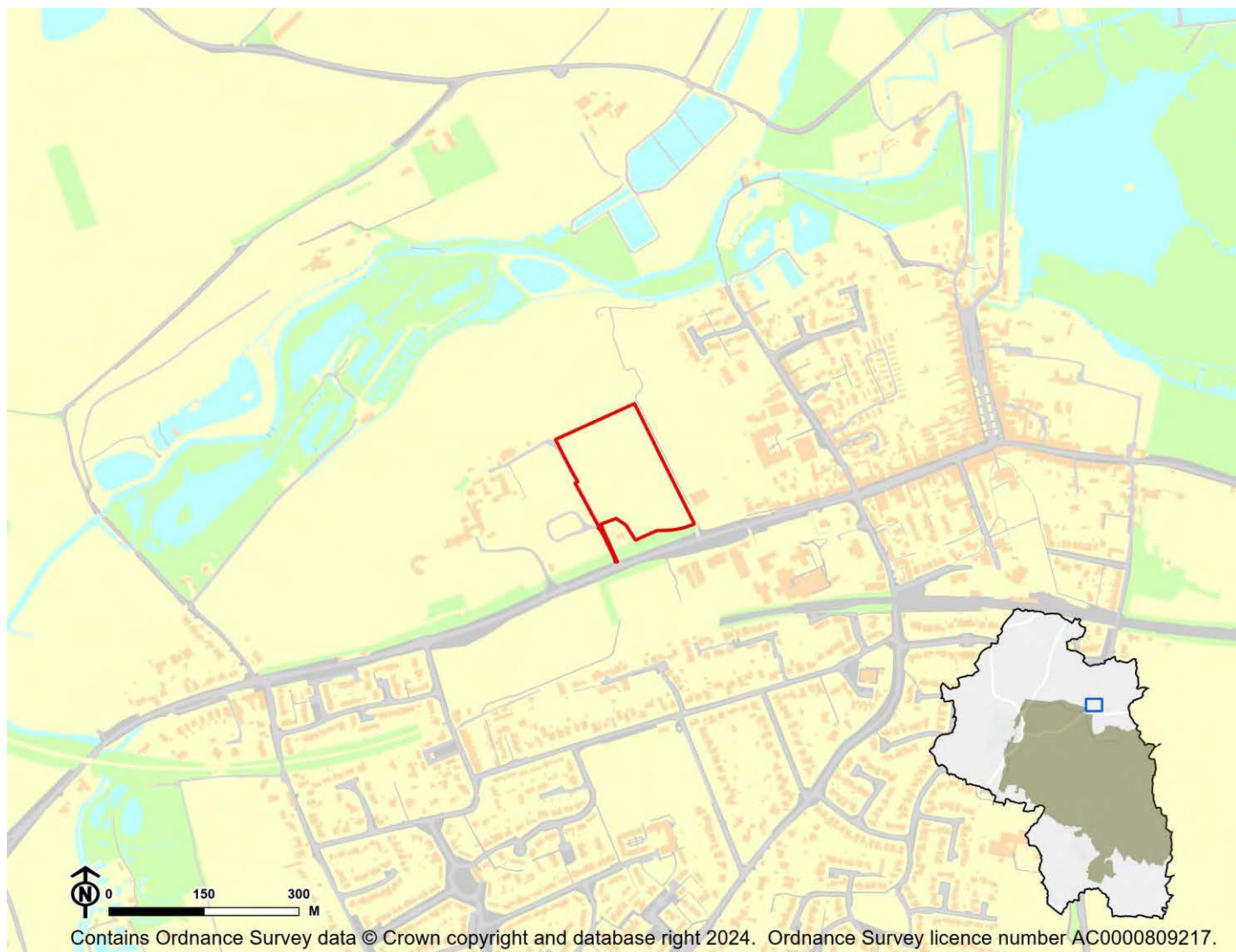
Overall effect: Negligible (0)

Score by criteria: 14a: Negligible (0); 14b: Negligible (0)

Justification: Less than 25% of the site is within flood zone 2 or 3. Less than 25% of the site has a 1 in 100 year or 1 in 30 year risk of surface water flooding.

NA06: Land adjacent Arlebury Park - New Alresford

Proposed use: Residential use



IIA Objective	Score
IIA1: climate change mitigation	Minor positive (+)
IIA2: travel and air quality	Minor positive (+)
IIA4: health and wellbeing	Minor positive (+)
IIA7: services and facilities	Minor positive (+)
IIA8: economy	Negligible uncertain (0?)
IIA9: biodiversity and geodiversity	Significant negative (--)
IIA10: landscape	Negligible uncertain (0?)
IIA11: historic environment	Negligible uncertain (0?)
IIA12: natural resources	Significant negative (--)
IIA13: water resources	Negligible (0)
IIA14: flood risk	Negligible (0)

IIA objective 1: To minimise the District's contribution to climate change through a reduction of greenhouse gas emissions from all sources and facilitate the aim of carbon neutrality by 2031

Overall effect: Minor positive (+)

Score by criteria: 1a: Minor positive (+); 1b: Minor positive (+); 1c: Major positive (++); 1d: Major negative (--); 1e: Major positive (++); 1f: Minor positive (+); 1g: Major positive (++); 1h: Minor positive (+); 1i: Negligible (0)

Justification: The site is within 401-800m of an NHS GP surgery. It is within 401-800m of a primary school. It is within 500m of a secondary school. It is not within 1,200m of a town centre. It is within 200m of a district or local centre. It is within 501-1,000m of a railway station. It is within 300m of a bus stop. It is within 300m of open space, open country or registered common land. Less than 25% of the site contains open space, open country or registered common land, which could be lost to development. The majority of it is within an area where average commuting distance is in 41-60% range for the plan area.

IIA objective 2: To reduce the need to travel by private vehicle in the District and improve air quality

Overall effect: Minor positive (+)

Justification: Appraisal criteria and results are the same as shown under SA objective 1: greenhouse gas emissions.

IIA objective 4: To improve public health and wellbeing and reduce health inequalities in the District

Overall effect: Minor positive (+)

Score by criteria: 4a: Negligible (0); 4b: Negligible (0); 4c: Negligible (0); 4d: Negligible (0); 4e: Minor positive (+); 4f: Minor positive (+); 4g: Major positive (++)

Justification: The site is not within 500m of an AQMA. The majority of it is within an area where noise levels at night from roads and railways are below 50 dB and the noise levels as recorded for the 16-hour period between 0700 – 2300 are below 55 dB. The site does not lie within a noise contour associated with Southampton Airport. It is not within 400m of a wastewater treatment works or within 250m of a waste management facility. The site is within 401-800m of an NHS GP surgery. It is within 300m of open space, open country or registered common land. Less than 25% of the site contains open space, open country or registered common land, which could be lost to development. It is within 200m of a public right of way or cycle path.

IIA objective 7: To ensure essential services and facilities and jobs in the District are accessible

Overall effect: Minor positive (+)

Justification: Appraisal criteria and results are the same as shown under SA objective 1: greenhouse gas emissions.

IIA objective 8: To support the sustainable growth of the District's economy

Overall effect: Negligible uncertain (0?)

Justification: The site is not in existing employment use.

IIA objective 9: To support the District's biodiversity and geodiversity

Overall effect: Significant negative (--)

Score by criteria: 9a: Minor negative (-); 9b: Minor negative (-); 9c: Major negative (--); 9d: Negligible (0); 9e: Negligible (0)

Justification: The site is within a SSSI Impact Risk Zone for 'residential' or 'all planning applications'. It is within 500m of a locally designated wildlife site or ancient woodland. It is within a priority habitat. It is not within 100m of a water course. The site does not intersect with a county or local geological site.

IIA objective 10: To conserve and enhance the character and distinctiveness of the District's landscapes.

Overall effect: Negligible uncertain (0?)

Justification: The site has low overall landscape sensitivity.

IIA objective 11: To conserve and enhance the District's historic environment including its setting.

Overall effect: Negligible uncertain (0?)

Justification: The site is rated 'green' for risk of effects on heritage assets.

IIA objective 12: To support the efficient use of the District's resources, including land and minerals

Overall effect: Significant negative (--)

Score by criteria: 12a: Major negative (--); 12b: Minor negative (-); 12c: Minor negative (-)

Justification: The majority of the site contains greenfield land. A significant proportion of the site ($\geq 25\%$) is on Grade 3 agricultural land or less than 25% of the site is on Grade 1 or 2 agricultural land. A significant proportion of the site ($\geq 25\%$) is within a Mineral Safeguarding Area.

IIA objective 13: To protect the quality and quantity of the District's water resource

Overall effect: Negligible (0)

Justification: The site does not fall within Source Protection Zone 1, 2 or 3, within a drinking water safeguard zone (groundwater), or within a drinking water safeguard zone (surface water).

IIA objective 14: To manage and reduce flood risk from all sources

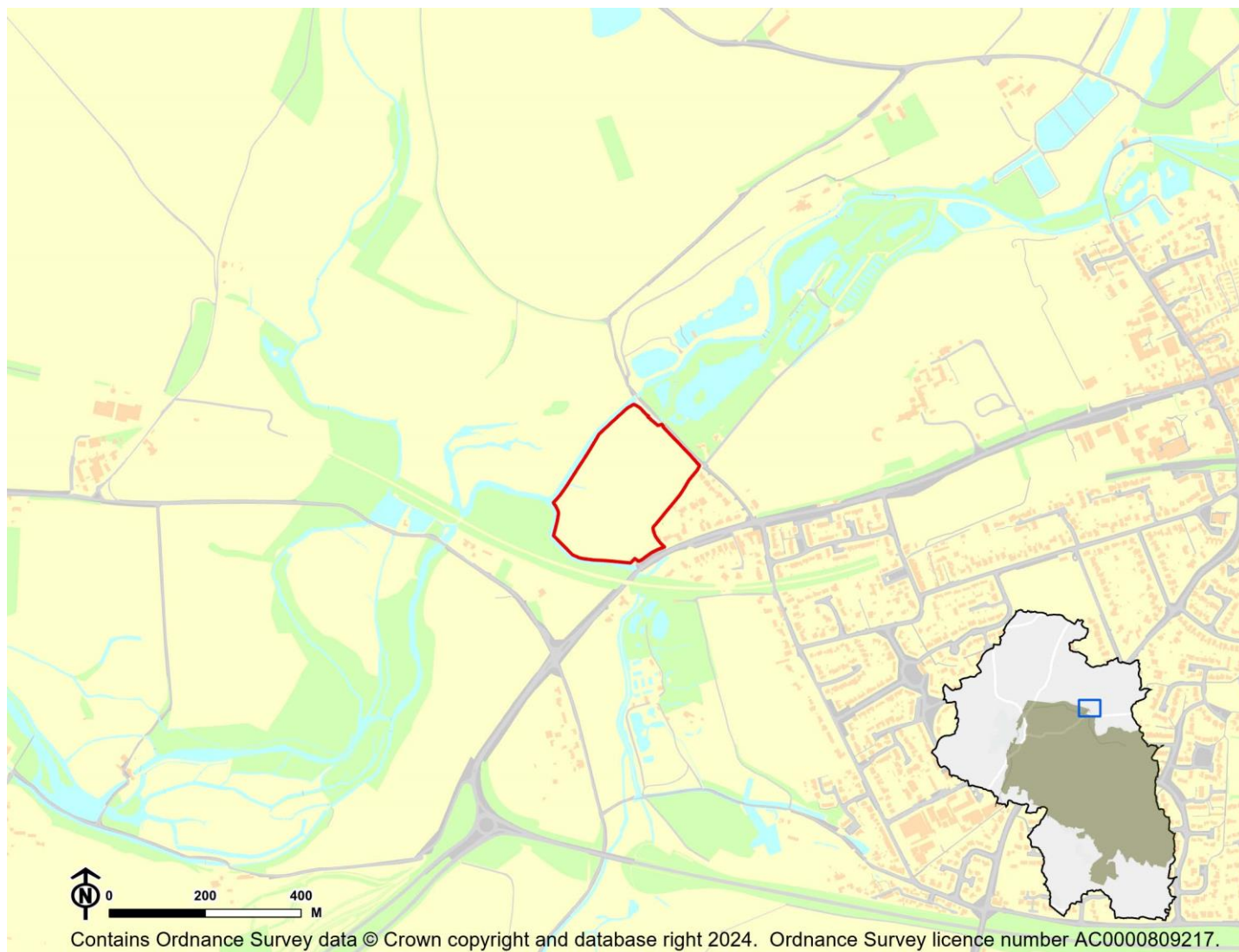
Overall effect: Negligible (0)

Score by criteria: 14a: Negligible (0); 14b: Negligible (0)

Justification: Less than 25% of the site is within flood zone 2 or 3. Less than 25% of the site has a 1 in 100 year or 1 in 30 year risk of surface water flooding.

NA07: Land off Drove Lane - New Alresford

Proposed use: Residential use



IIA Objective	Score
IIA1: climate change mitigation	Minor negative (-)
IIA2: travel and air quality	Minor negative (-)
IIA4: health and wellbeing	Minor positive (+)
IIA7: services and facilities	Minor negative (-)
IIA8: economy	Negligible uncertain (0?)
IIA9: biodiversity and geodiversity	Significant negative (--)
IIA10: landscape	Minor negative uncertain (-?)
IIA11: historic environment	Negligible uncertain (0?)
IIA12: natural resources	Significant negative (--)
IIA13: water resources	Negligible (0)
IIA14: flood risk	Minor negative (-)

IIA objective 1: To minimise the District's contribution to climate change through a reduction of greenhouse gas emissions from all sources and facilitate the aim of carbon neutrality by 2031

Overall effect: Minor negative (-)

Score by criteria: 1a: Major negative (--); 1b: Major negative (--); 1c: Minor positive (+); 1d: Major negative (--); 1e: Major negative (--); 1f: Minor negative (-); 1g: Major positive (++); 1h: Major positive (++); 1i: Negligible (0)

Justification: The site is not within 1,200m of an NHS GP surgery. It is not within 1,200m of a primary school. It is within 501-1,000m of a secondary school. It is not within 1,200m of a town centre. It is not within 800m of a district or local centre. It is within 1,000-2,000m of a railway station. It is within 300m of a bus stop. It is within 300m of open space, open country or registered common land. The site contains no open space, open county or registered common land. The majority of it is within an area where average commuting distance is in 41-60% range for the plan area.

IIA objective 2: To reduce the need to travel by private vehicle in the District and improve air quality

Overall effect: Minor negative (-)

Justification: Appraisal criteria and results are the same as shown under SA objective 1: greenhouse gas emissions.

IIA objective 4: To improve public health and wellbeing and reduce health inequalities in the District

Overall effect: Minor positive (+)

Score by criteria: 4a: Negligible (0); 4b: Negligible (0); 4c: Negligible (0); 4d: Negligible (0); 4e: Major negative (--); 4f: Major positive (++); 4g: Major positive (++)

Justification: The site is not within 500m of an AQMA. The majority of it is within an area where noise levels at night from roads and railways are below 50 dB and the noise levels as recorded for the 16-hour period between 0700 – 2300 are below 55 dB. The site does not lie within a noise contour associated with Southampton Airport. It is not within 400m of a wastewater treatment works or within 250m of a waste management facility. The site is not within 1,200m of an NHS GP surgery. It is within 300m of open space, open country or registered common land. The site contains no open space, open county or registered common land. It is within 200m of a public right of way or cycle path.

IIA objective 7: To ensure essential services and facilities and jobs in the District are accessible

Overall effect: Minor negative (-)

Justification: Appraisal criteria and results are the same as shown under SA objective 1: greenhouse gas emissions.

IIA objective 8: To support the sustainable growth of the District's economy

Overall effect: Negligible uncertain (0?)

Justification: The site is not in existing employment use.

IIA objective 9: To support the District's biodiversity and geodiversity

Overall effect: Significant negative (--)

Score by criteria: 9a: Major negative (--); 9b: Minor negative (-); 9c: Minor negative (-); 9d: Minor negative (-); 9e: Negligible (0)

Justification: The site is within an internationally or nationally designated biodiversity site. It is within 500m of a locally designated wildlife site or ancient woodland. It is within 200m of a priority habitat. It is within 100m of a water course. The site does not intersect with a county or local geological site.

IIA objective 10: To conserve and enhance the character and distinctiveness of the District's landscapes.

Overall effect: Minor negative uncertain (-?)

Justification: The site has medium or higher overall landscape sensitivity

IIA objective 11: To conserve and enhance the District's historic environment including its setting.

Overall effect: Negligible uncertain (0?)

Justification: The site is rated 'green' for risk of effects on heritage assets.

IIA objective 12: To support the efficient use of the District's resources, including land and minerals

Overall effect: Significant negative (--)

Score by criteria: 12a: Major negative (--); 12b: Negligible (0); 12c: Minor negative (-)

Justification: The majority of the site contains greenfield land. Less than 25% of the site is on Grade 3 agricultural land. A significant proportion of the site ($\geq 25\%$) is within a Mineral Safeguarding Area.

IIA objective 13: To protect the quality and quantity of the District's water resource

Overall effect: Negligible (0)

Justification: The site does not fall within Source Protection Zone 1, 2 or 3, within a drinking water safeguard zone (groundwater), or within a drinking water safeguard zone (surface water).

IIA objective 14: To manage and reduce flood risk from all sources

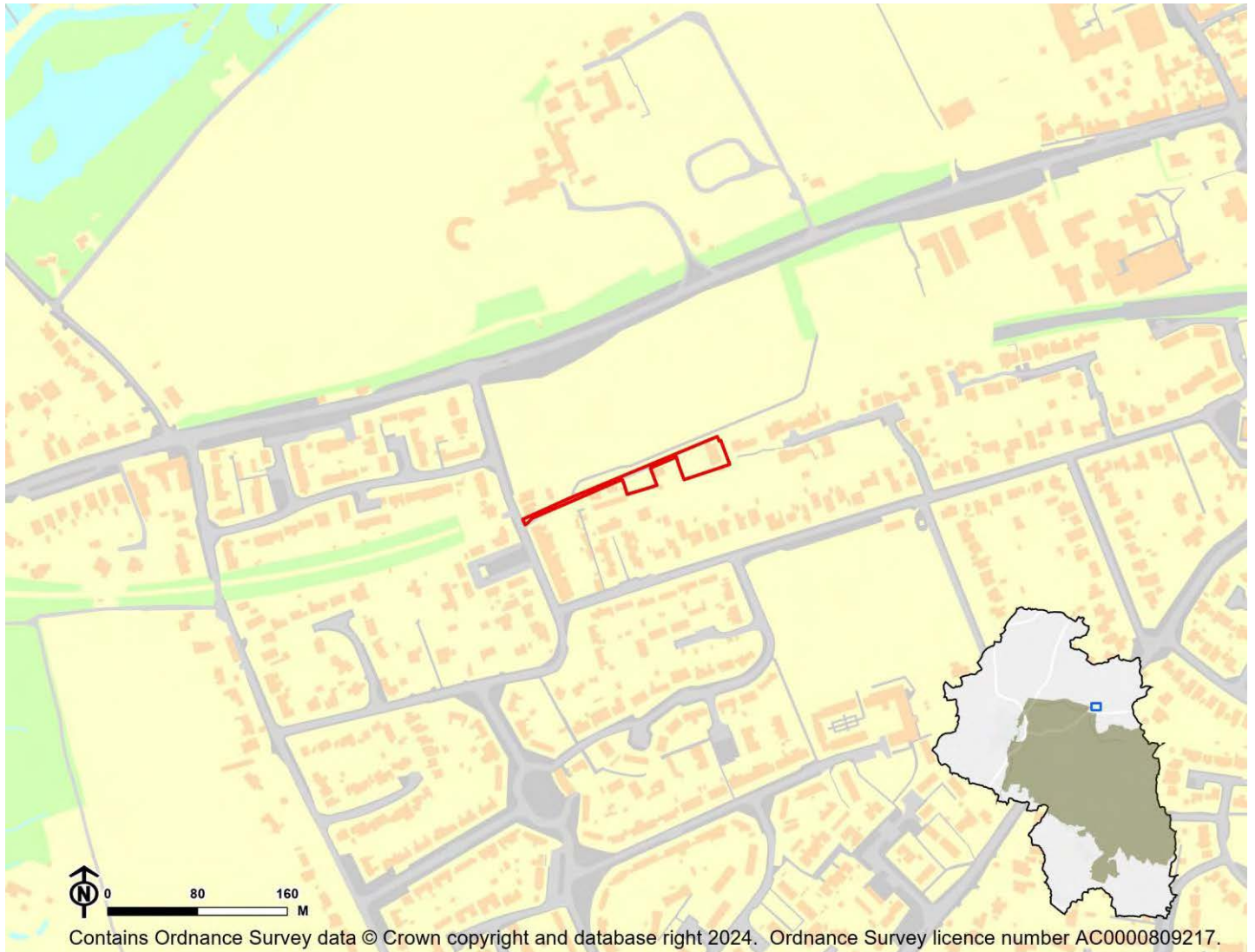
Overall effect: Minor negative (-)

Score by criteria: 14a: Minor negative (-); 14b: Negligible (0)

Justification: A significant proportion of site ($\geq 25\%$) is within flood zone 2. Less than 25% of the site has a 1 in 100 year or 1 in 30 year risk of surface water flooding.

NA08: Land on the east side of Bridge Road - New Alresford

Proposed use: Residential use



IIA Objective	Score
IIA1: climate change mitigation	Minor positive (+)
IIA2: travel and air quality	Minor positive (+)
IIA4: health and wellbeing	Minor positive (+)
IIA7: services and facilities	Minor positive (+)
IIA8: economy	Negligible uncertain (0?)
IIA9: biodiversity and geodiversity	Significant negative (--)
IIA10: landscape	Negligible uncertain (0?)
IIA11: historic environment	Negligible uncertain (0?)
IIA12: natural resources	Significant negative (--)
IIA13: water resources	Negligible (0)
IIA14: flood risk	Negligible (0)

IIA objective 1: To minimise the District's contribution to climate change through a reduction of greenhouse gas emissions from all sources and facilitate the aim of carbon neutrality by 2031

Overall effect: Minor positive (+)

Score by criteria: 1a: Minor positive (+); 1b: Minor positive (+); 1c: Major positive (++); 1d: Major negative (--); 1e: Minor negative (-); 1f: Minor positive (+); 1g: Major positive (++); 1h: Major positive (++); 1i: Negligible (0)

Justification: The site is within 401-800m of an NHS GP surgery. It is within 401-800m of a primary school. It is within 500m of a secondary school. It is not within 1,200m of a town centre. It is within 401-800m of a district or local centre. It is within 501-1,000m of a railway station. It is within 300m of a bus stop. It is within 300m of open space, open country or registered common land. The site contains no open space, open county or registered common land. The majority of it is within an area where average commuting distance is in 41-60% range for the plan area.

IIA objective 2: To reduce the need to travel by private vehicle in the District and improve air quality

Overall effect: Minor positive (+)

Justification: Appraisal criteria and results are the same as shown under SA objective 1: greenhouse gas emissions.

IIA objective 4: To improve public health and wellbeing and reduce health inequalities in the District

Overall effect: Minor positive (+)

Score by criteria: 4a: Negligible (0); 4b: Negligible (0); 4c: Negligible (0); 4d: Negligible (0); 4e: Minor positive (+); 4f: Major positive (++); 4g: Major positive (++)

Justification: The site is not within 500m of an AQMA. The majority of it is within an area where noise levels at night from roads and railways are below 50 dB and the noise levels as recorded for the 16-hour period between 0700 – 2300 are below 55 dB. The site does not lie within a noise contour associated with Southampton Airport. It is not within 400m of a wastewater treatment works or within 250m of a waste management facility. The site is within 401-800m of an NHS GP surgery. It is within 300m of open space, open country or registered common land. The site contains no open space, open county or registered common land. It is within 200m of a public right of way or cycle path.

IIA objective 7: To ensure essential services and facilities and jobs in the District are accessible

Overall effect: Minor positive (+)

Justification: Appraisal criteria and results are the same as shown under SA objective 1: greenhouse gas emissions.

IIA objective 8: To support the sustainable growth of the District's economy

Overall effect: Negligible uncertain (0?)

Justification: The site is not in existing employment use.

IIA objective 9: To support the District's biodiversity and geodiversity

Overall effect: Significant negative (--)

Score by criteria: 9a: Minor negative (-); 9b: Negligible (0); 9c: Minor negative (-); 9d: Negligible (0); 9e: Negligible (0)

Justification: The site is within a SSSI Impact Risk Zone for 'residential' or 'all planning applications'. It is not within 500m of a locally designated wildlife site or ancient woodland. It is within 200m of a priority habitat. It is not within 100m of a water course. The site does not intersect with a county or local geological site.

IIA objective 10: To conserve and enhance the character and distinctiveness of the District's landscapes.

Overall effect: Negligible uncertain (0?)

Justification: The site has low overall landscape sensitivity.

IIA objective 11: To conserve and enhance the District's historic environment including its setting.

Overall effect: Negligible uncertain (0?)

Justification: The site is rated 'green' for risk of effects on heritage assets.

IIA objective 12: To support the efficient use of the District's resources, including land and minerals

Overall effect: Significant negative (--)

Score by criteria: 12a: Major negative (--); 12b: Minor negative (-); 12c: Negligible (0)

Justification: The majority of the site contains greenfield land. A significant proportion of the site (>=25%) is on Grade 3 agricultural land or less than 25% of the site is on Grade 1 or 2 agricultural land. Less than 25% of the site is within a Mineral Safeguarding Area.

IIA objective 13: To protect the quality and quantity of the District's water resource

Overall effect: Negligible (0)

Justification: The site does not fall within Source Protection Zone 1, 2 or 3, within a drinking water safeguard zone (groundwater), or within a drinking water safeguard zone (surface water).

IIA objective 14: To manage and reduce flood risk from all sources

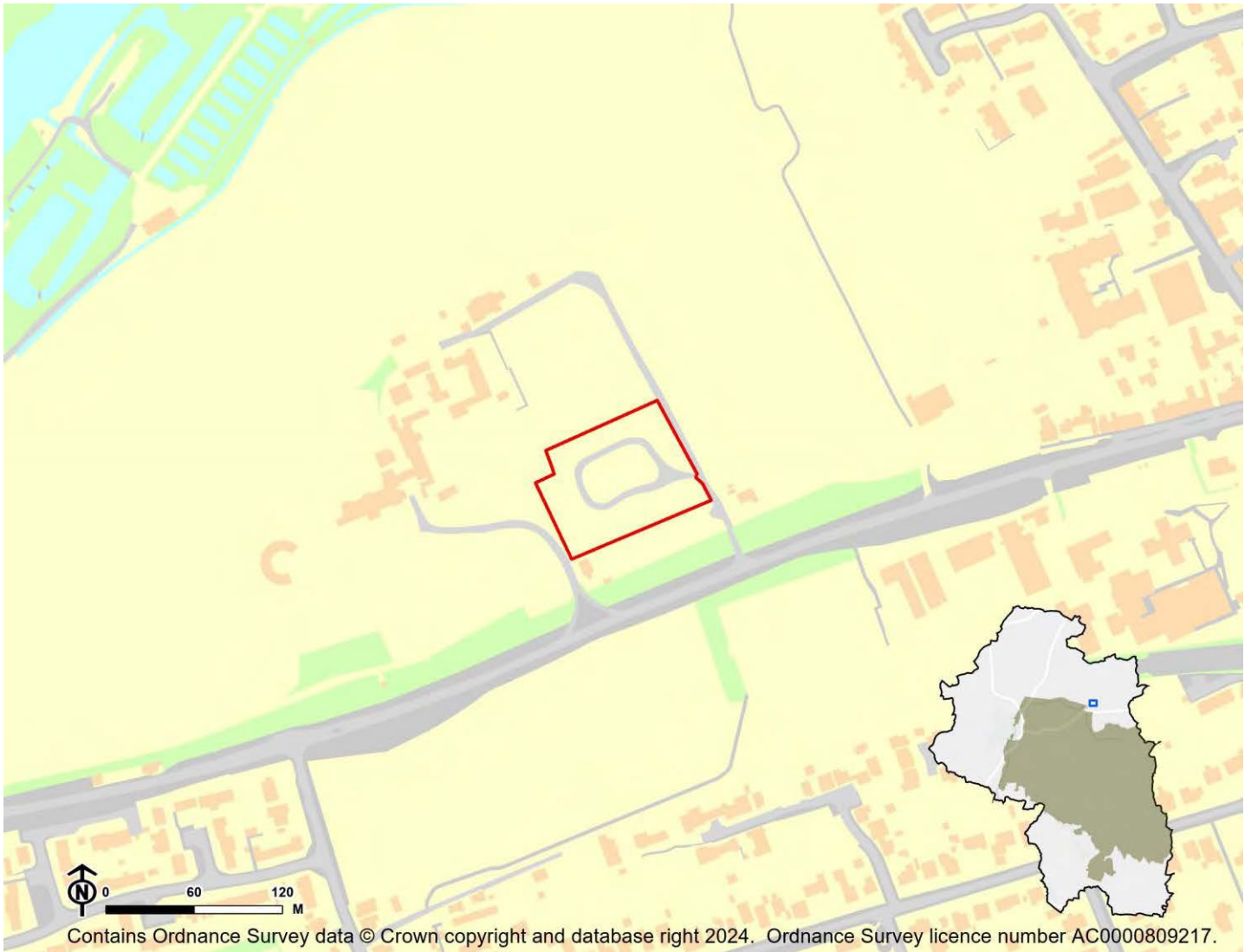
Overall effect: Negligible (0)

Score by criteria: 14a: Negligible (0); 14b: Negligible (0)

Justification: Less than 25% of the site is within flood zone 2 or 3. Less than 25% of the site has a 1 in 100 year or 1 in 30 year risk of surface water flooding.

NA09: The Spinney Caravan Site, Arlebury Park, New Alresford - New Alresford

Proposed use: Residential use



IIA Objective	Score
IIA1: climate change mitigation	Minor positive (+)
IIA2: travel and air quality	Minor positive (+)
IIA4: health and wellbeing	Minor positive (+)
IIA7: services and facilities	Minor positive (+)
IIA8: economy	Negligible uncertain (0?)
IIA9: biodiversity and geodiversity	Significant negative (--)
IIA10: landscape	Negligible uncertain (0?)
IIA11: historic environment	Negligible uncertain (0?)
IIA12: natural resources	Significant negative (--)
IIA13: water resources	Negligible (0)
IIA14: flood risk	Negligible (0)

IIA objective 1: To minimise the District's contribution to climate change through a reduction of greenhouse gas emissions from all sources and facilitate the aim of carbon neutrality by 2031

Overall effect: Minor positive (+)

Score by criteria: 1a: Minor positive (+); 1b: Minor positive (+); 1c: Major positive (++); 1d: Major negative (--); 1e: Minor positive (+); 1f: Minor positive (+); 1g: Major positive (++); 1h: Major positive (++); 1i: Negligible (0)

Justification: The site is within 401-800m of an NHS GP surgery. It is within 401-800m of a primary school. It is within 500m of a secondary school. It is not within 1,200m of a town centre. It is within 201-400m of a district or local centre. It is within 501-1,000m of a railway station. It is within 300m of a bus stop. It is within 300m of open space, open country or registered common land. The site contains no open space, open county or registered common land. The majority of it is within an area where average commuting distance is in 41-60% range for the plan area.

IIA objective 2: To reduce the need to travel by private vehicle in the District and improve air quality

Overall effect: Minor positive (+)

Justification: Appraisal criteria and results are the same as shown under SA objective 1: greenhouse gas emissions.

IIA objective 4: To improve public health and wellbeing and reduce health inequalities in the District

Overall effect: Minor positive (+)

Score by criteria: 4a: Negligible (0); 4b: Negligible (0); 4c: Negligible (0); 4d: Negligible (0); 4e: Minor positive (+); 4f: Major positive (++); 4g: Minor positive (+)

Justification: The site is not within 500m of an AQMA. The majority of it is within an area where noise levels at night from roads and railways are below 50 dB and the noise levels as recorded for the 16-hour period between 0700 – 2300 are below 55 dB. The site does not lie within a noise contour associated with Southampton Airport. It is not within 400m of a wastewater treatment works or within 250m of a waste management facility. The site is within 401-800m of an NHS GP surgery. It is within 300m of open space, open country or registered common land. The site contains no open space, open county or registered common land. It is within 201-400m of a public right of way or cycle path.

IIA objective 7: To ensure essential services and facilities and jobs in the District are accessible

Overall effect: Minor positive (+)

Justification: Appraisal criteria and results are the same as shown under SA objective 1: greenhouse gas emissions.

IIA objective 8: To support the sustainable growth of the District's economy

Overall effect: Negligible uncertain (0?)

Justification: The site is not in existing employment use.

IIA objective 9: To support the District's biodiversity and geodiversity

Overall effect: Significant negative (--)

Score by criteria: 9a: Minor negative (-); 9b: Minor negative (-); 9c: Minor negative (-); 9d: Negligible (0); 9e: Negligible (0)

Justification: The site is within a SSSI Impact Risk Zone for 'residential' or 'all planning applications'. It is within 500m of a locally designated wildlife site or ancient woodland. It is within 200m of a priority habitat. It is not within 100m of a water course. The site does not intersect with a county or local geological site.

IIA objective 10: To conserve and enhance the character and distinctiveness of the District's landscapes.

Overall effect: Negligible uncertain (0?)

Justification: The site has low overall landscape sensitivity.

IIA objective 11: To conserve and enhance the District's historic environment including its setting.

Overall effect: Negligible uncertain (0?)

Justification: The site is rated 'green' for risk of effects on heritage assets.

IIA objective 12: To support the efficient use of the District's resources, including land and minerals

Overall effect: Significant negative (--)

Score by criteria: 12a: Major positive (++); 12b: Minor negative (-); 12c: Minor negative (-)

Justification: The majority of the site contains brownfield land. A significant proportion of the site ($\geq 25\%$) is on Grade 3 agricultural land or less than 25% of the site is on Grade 1 or 2 agricultural land. A significant proportion of the site ($\geq 25\%$) is within a Mineral Safeguarding Area.

IIA objective 13: To protect the quality and quantity of the District's water resource

Overall effect: Negligible (0)

Justification: The site does not fall within Source Protection Zone 1, 2 or 3, within a drinking water safeguard zone (groundwater), or within a drinking water safeguard zone (surface water).

IIA objective 14: To manage and reduce flood risk from all sources

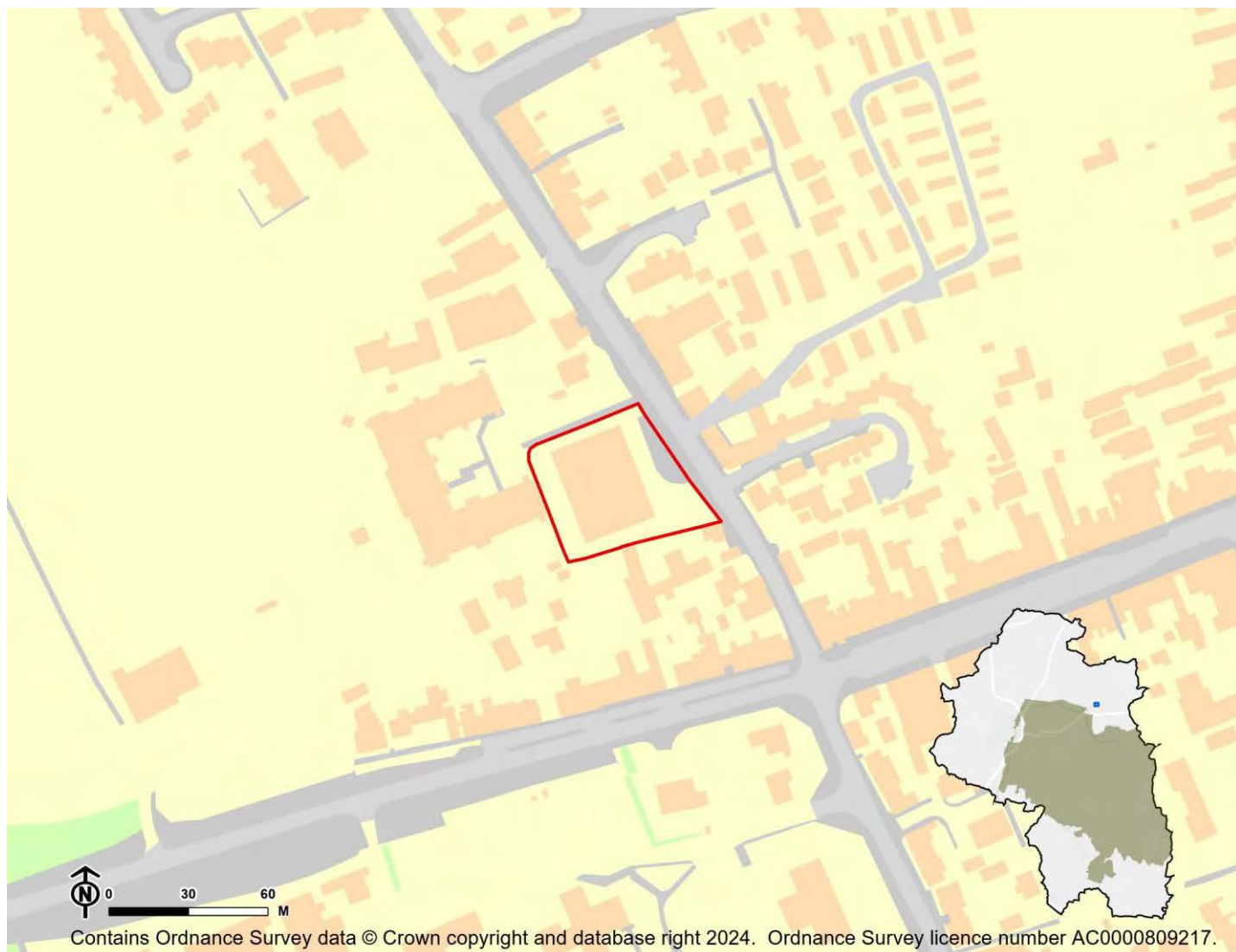
Overall effect: Negligible (0)

Score by criteria: 14a: Negligible (0); 14b: Negligible (0)

Justification: Less than 25% of the site is within flood zone 2 or 3. Less than 25% of the site has a 1 in 100 year or 1 in 30 year risk of surface water flooding.

NA10: 1 - 3 The Dean, Alresford - New Alresford

Proposed use: Residential use



IIA Objective	Score
IIA1: climate change mitigation	Minor positive (+)
IIA2: travel and air quality	Minor positive (+)
IIA4: health and wellbeing	Minor positive (+)
IIA7: services and facilities	Minor positive (+)
IIA8: economy	Significant negative uncertain (--?)
IIA9: biodiversity and geodiversity	Significant negative (--)
IIA10: landscape	Negligible uncertain (0?)
IIA11: historic environment	Negligible uncertain (0?)
IIA12: natural resources	Negligible (0)
IIA13: water resources	Negligible (0)
IIA14: flood risk	Negligible (0)

IIA objective 1: To minimise the District's contribution to climate change through a reduction of greenhouse gas emissions from all sources and facilitate the aim of carbon neutrality by 2031

Overall effect: Minor positive (+)

Score by criteria: 1a: Major positive (++); 1b: Minor positive (+); 1c: Major positive (++); 1d: Major negative (--); 1e: Major positive (++); 1f: Major positive (++); 1g: Major positive (++); 1h: Major positive (++); 1i: Negligible (0)

Justification: The site is within 400m of an NHS GP surgery. It is within 401-800m of a primary school. It is within 500m of a secondary school. It is not within 1,200m of a town centre. It is within 200m of a district or local centre. It is within 500m of a railway station. It is within 300m of a bus stop. It is within 300m of open space, open country or registered common land. The site contains no open space, open county or registered common land. The majority of it is within an area where average commuting distance is in 41-60% range for the plan area.

IIA objective 2: To reduce the need to travel by private vehicle in the District and improve air quality

Overall effect: Minor positive (+)

Justification: Appraisal criteria and results are the same as shown under SA objective 1: greenhouse gas emissions.

IIA objective 4: To improve public health and wellbeing and reduce health inequalities in the District

Overall effect: Minor positive (+)

Score by criteria: 4a: Negligible (0); 4b: Negligible (0); 4c: Negligible (0); 4d: Negligible (0); 4e: Major positive (++); 4f: Major positive (++); 4g: Major positive (++)

Justification: The site is not within 500m of an AQMA. The majority of it is within an area where noise levels at night from roads and railways are below 50 dB and the noise levels as recorded for the 16-hour period between 0700 – 2300 are below 55 dB. The site does not lie within a noise contour associated with Southampton Airport. It is not within 400m of a wastewater treatment works or within 250m of a waste management facility. The site is within 400m of an NHS GP surgery. It is within 300m of open space, open country or registered common land. The site contains no open space, open county or registered common land. It is within 200m of a public right of way or cycle path.

IIA objective 7: To ensure essential services and facilities and jobs in the District are accessible

Overall effect: Minor positive (+)

Justification: Appraisal criteria and results are the same as shown under SA objective 1: greenhouse gas emissions.

IIA objective 8: To support the sustainable growth of the District's economy

Overall effect: Significant negative uncertain (--?)

Justification: The site is in existing employment use.

IIA objective 9: To support the District's biodiversity and geodiversity

Overall effect: Significant negative (--)

Score by criteria: 9a: Minor negative (-); 9b: Minor negative (-); 9c: Minor negative (-); 9d: Negligible (0); 9e: Negligible (0)

Justification: The site is within a SSSI Impact Risk Zone for 'residential' or 'all planning applications'. It is within 500m of a locally designated wildlife site or ancient woodland. It is within 200m of a priority habitat. It is not within 100m of a water course. The site does not intersect with a county or local geological site.

IIA objective 10: To conserve and enhance the character and distinctiveness of the District's landscapes.

Overall effect: Negligible uncertain (0?)

Justification: The site has low overall landscape sensitivity.

IIA objective 11: To conserve and enhance the District's historic environment including its setting.

Overall effect: Negligible uncertain (0?)

Justification: The site is rated 'green' for risk of effects on heritage assets.

IIA objective 12: To support the efficient use of the District's resources, including land and minerals

Overall effect: Negligible (0)

Score by criteria: 12a: Major positive (++); 12b: Negligible (0); 12c: Negligible (0)

Justification: The majority of the site contains brownfield land. Less than 25% of the site is on Grade 3 agricultural land. Less than 25% of the site is within a Mineral Safeguarding Area.

IIA objective 13: To protect the quality and quantity of the District's water resource

Overall effect: Negligible (0)

Justification: The site does not fall within Source Protection Zone 1, 2 or 3, within a drinking water safeguard zone (groundwater), or within a drinking water safeguard zone (surface water).

IIA objective 14: To manage and reduce flood risk from all sources

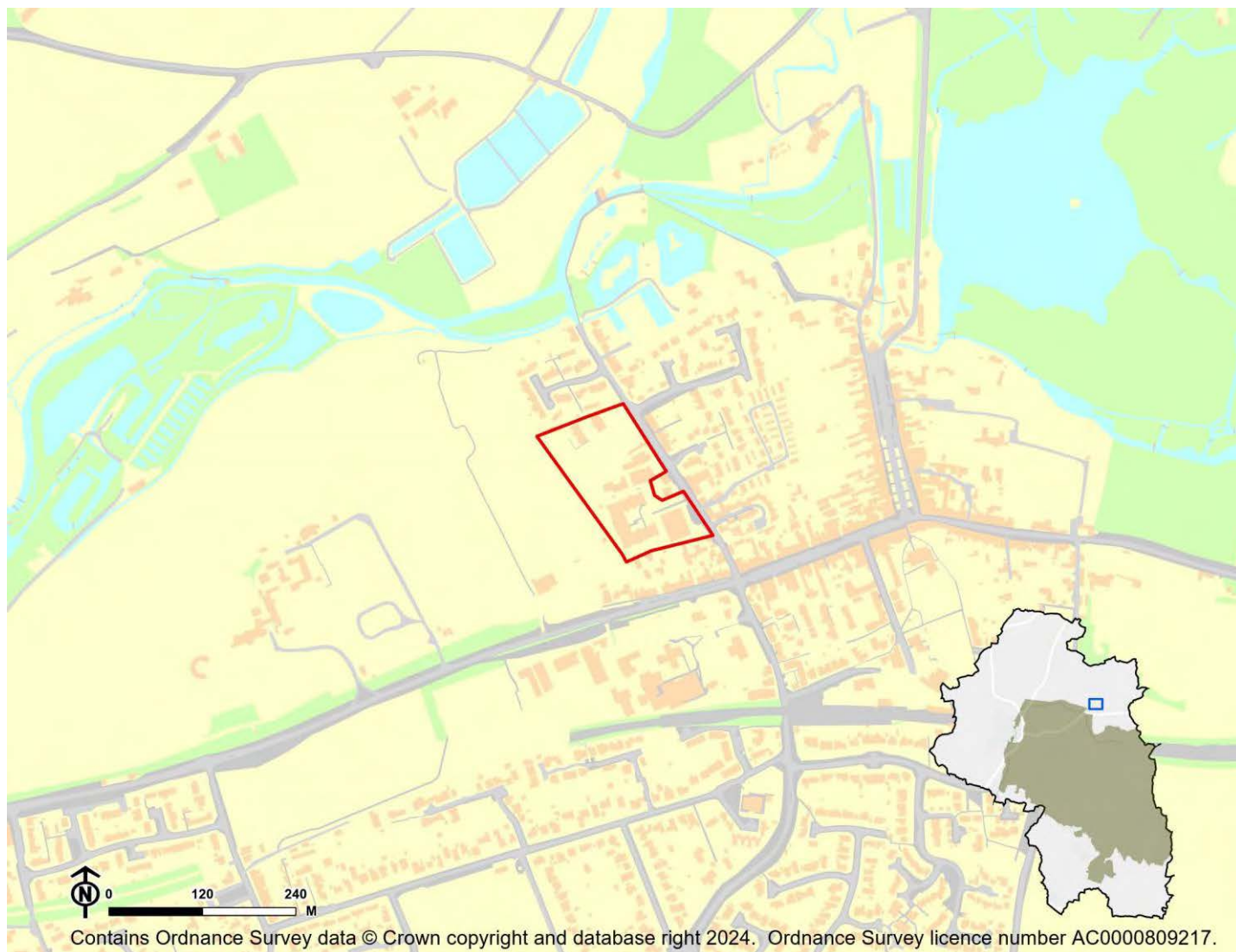
Overall effect: Negligible (0)

Score by criteria: 14a: Negligible (0); 14b: Negligible (0)

Justification: Less than 25% of the site is within flood zone 2 or 3. Less than 25% of the site has a 1 in 100 year or 1 in 30 year risk of surface water flooding.

NA11: The Dean - New Alresford

Proposed use: Residential use



IIA Objective	Score
IIA1: climate change mitigation	Minor positive (+)
IIA2: travel and air quality	Minor positive (+)
IIA4: health and wellbeing	Minor positive (+)
IIA7: services and facilities	Minor positive (+)
IIA8: economy	Significant negative uncertain (--?)
IIA9: biodiversity and geodiversity	Significant negative (--)
IIA10: landscape	Negligible uncertain (0?)
IIA11: historic environment	Negligible uncertain (0?)
IIA12: natural resources	Negligible (0)
IIA13: water resources	Negligible (0)
IIA14: flood risk	Negligible (0)

IIA objective 1: To minimise the District's contribution to climate change through a reduction of greenhouse gas emissions from all sources and facilitate the aim of carbon neutrality by 2031

Overall effect: Minor positive (+)

Score by criteria: 1a: Major positive (++); 1b: Minor positive (+); 1c: Major positive (++); 1d: Major negative (--); 1e: Major positive (++); 1f: Major positive (++); 1g: Major positive (++); 1h: Minor positive (+); 1i: Negligible (0)

Justification: The site is within 400m of an NHS GP surgery. It is within 401-800m of a primary school. It is within 500m of a secondary school. It is not within 1,200m of a town centre. It is within 200m of a district or local centre. It is within 500m of a railway station. It is within 300m of a bus stop. It is within 300m of open space, open country or registered common land. Less than 25% of the site contains open space, open country or registered common land, which could be lost to development. The majority of it is within an area where average commuting distance is in 41-60% range for the plan area.

IIA objective 2: To reduce the need to travel by private vehicle in the District and improve air quality

Overall effect: Minor positive (+)

Justification: Appraisal criteria and results are the same as shown under SA objective 1: greenhouse gas emissions.

IIA objective 4: To improve public health and wellbeing and reduce health inequalities in the District

Overall effect: Minor positive (+)

Score by criteria: 4a: Negligible (0); 4b: Negligible (0); 4c: Negligible (0); 4d: Negligible (0); 4e: Major positive (++); 4f: Minor positive (+); 4g: Major positive (++)

Justification: The site is not within 500m of an AQMA. The majority of it is within an area where noise levels at night from roads and railways are below 50 dB and the noise levels as recorded for the 16-hour period between 0700 – 2300 are below 55 dB. The site does not lie within a noise contour associated with Southampton Airport. It is not within 400m of a wastewater treatment works or within 250m of a waste management facility. The site is within 400m of an NHS GP surgery. It is within 300m of open space, open country or registered common land. Less than 25% of the site contains open space, open country or registered common land, which could be lost to development. It is within 200m of a public right of way or cycle path.

IIA objective 7: To ensure essential services and facilities and jobs in the District are accessible

Overall effect: Minor positive (+)

Justification: Appraisal criteria and results are the same as shown under SA objective 1: greenhouse gas emissions.

IIA objective 8: To support the sustainable growth of the District's economy

Overall effect: Significant negative uncertain (--?)

Justification: The site is in existing employment use.

IIA objective 9: To support the District's biodiversity and geodiversity

Overall effect: Significant negative (--)

Score by criteria: 9a: Minor negative (-); 9b: Minor negative (-); 9c: Minor negative (-); 9d: Negligible (0); 9e: Negligible (0)

Justification: The site is within a SSSI Impact Risk Zone for 'residential' or 'all planning applications'. It is within 500m of a locally designated wildlife site or ancient woodland. It is within 200m of a priority habitat. It is not within 100m of a water course. The site does not intersect with a county or local geological site.

IIA objective 10: To conserve and enhance the character and distinctiveness of the District's landscapes.

Overall effect: Negligible uncertain (0?)

Justification: The site has low overall landscape sensitivity.

IIA objective 11: To conserve and enhance the District's historic environment including its setting.

Overall effect: Negligible uncertain (0?)

Justification: The site is rated 'green' for risk of effects relating to historical constraints.

IIA objective 12: To support the efficient use of the District's resources, including land and minerals

Overall effect: Negligible (0)

Score by criteria: 12a: Major positive (++); 12b: Negligible (0); 12c: Negligible (0)

Justification: The majority of the site contains brownfield land. Less than 25% of the site is on Grade 3 agricultural land. Less than 25% of the site is within a Mineral Safeguarding Area.

IIA objective 13: To protect the quality and quantity of the District's water resource

Overall effect: Negligible (0)

Justification: The site does not fall within Source Protection Zone 1, 2 or 3, within a drinking water safeguard zone (groundwater), or within a drinking water safeguard zone (surface water).

IIA objective 14: To manage and reduce flood risk from all sources

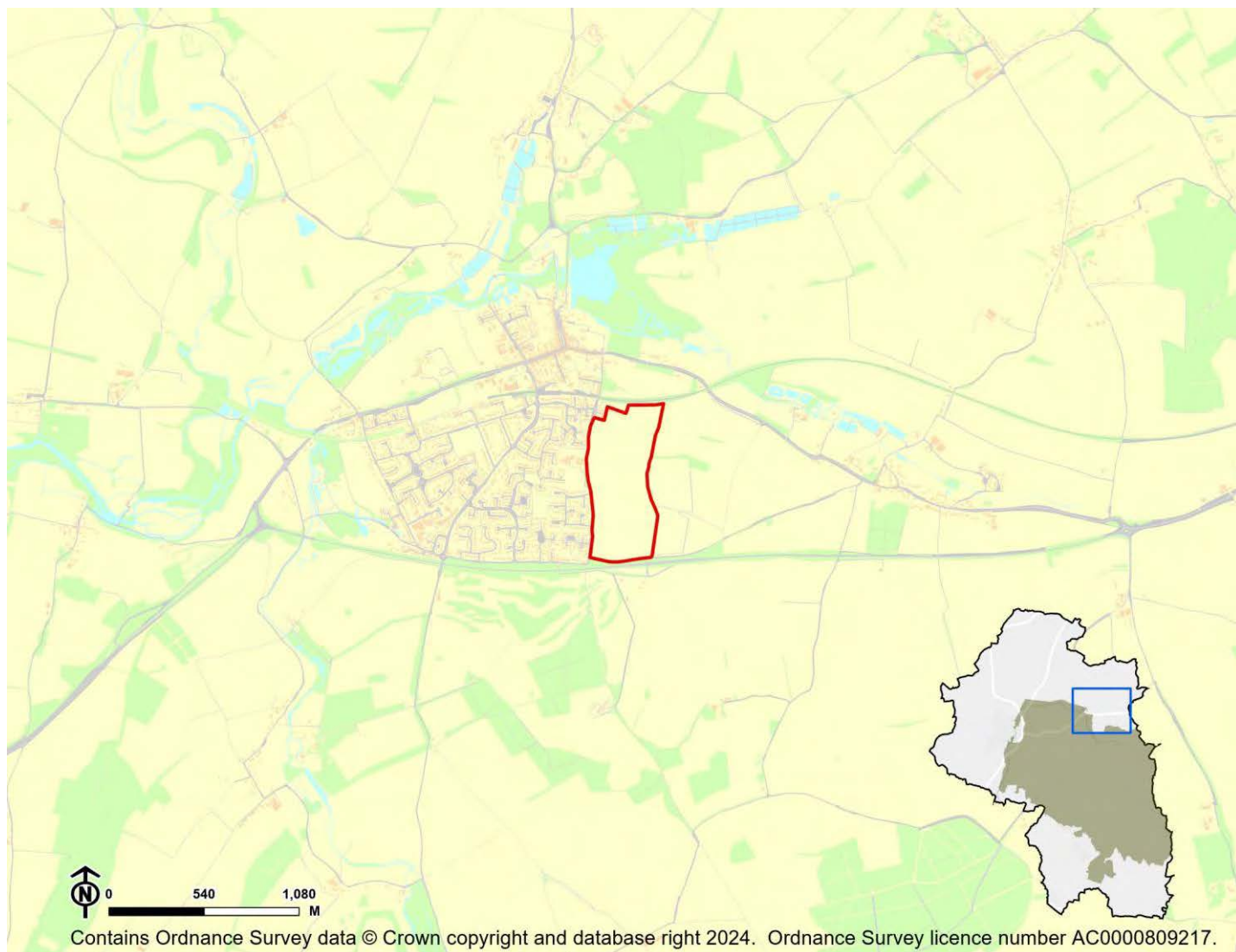
Overall effect: Negligible (0)

Score by criteria: 14a: Negligible (0); 14b: Negligible (0)

Justification: Less than 25% of the site is within flood zone 2 or 3. Less than 25% of the site has a 1 in 100 year or 1 in 30 year risk of surface water flooding.

NA12: Sun Lane - New Alresford

Proposed use: Mixed use



IIA Objective	Score
IIA1: climate change mitigation	Minor positive (+)
IIA2: travel and air quality	Minor positive (+)
IIA4: health and wellbeing	Minor positive (+)
IIA7: services and facilities	Minor positive (+)
IIA8: economy	Negligible uncertain (0?)
IIA9: biodiversity and geodiversity	Significant negative (--)
IIA10: landscape	Negligible uncertain (0?)
IIA11: historic environment	Negligible uncertain (0?)
IIA12: natural resources	Significant negative (--)
IIA13: water resources	Significant negative (--)
IIA14: flood risk	Negligible (0)

IIA objective 1: To minimise the District's contribution to climate change through a reduction of greenhouse gas emissions from all sources and facilitate the aim of carbon neutrality by 2031

Overall effect: Minor positive (+)

Score by criteria: 1a: Major positive (++); 1b: Major positive (++); 1c: Minor positive (+); 1d: Major negative (--); 1e: Major positive (++); 1f: Major positive (++); 1g: Major positive (++); 1h: Major positive (++); 1i: Negligible (0)

Justification: The site is within 400m of an NHS GP surgery. It is within 400m of a primary school. It is within 501-1,000m of a secondary school. It is not within 1,200m of a town centre. It is within 200m of a district or local centre. It is within 500m of a railway station. It is within 300m of a bus stop. It is within 300m of open space, open country or registered common land. The site contains no open space, open county or registered common land. The majority of it is within an area where average commuting distance is in 41-60% range for the plan area.

IIA objective 2: To reduce the need to travel by private vehicle in the District and improve air quality

Overall effect: Minor positive (+)

Justification: Appraisal criteria and results are the same as shown under SA objective 1: greenhouse gas emissions.

IIA objective 4: To improve public health and wellbeing and reduce health inequalities in the District

Overall effect: Minor positive (+)

Score by criteria: 4a: Negligible (0); 4b: Negligible (0); 4c: Negligible (0); 4d: Negligible (0); 4e: Major positive (++); 4f: Major positive (++); 4g: Major positive (++)

Justification: The site is not within 500m of an AQMA. The majority of it is within an area where noise levels at night from roads and railways are below 50 dB and the noise levels as recorded for the 16-hour period between 0700 – 2300 are below 55 dB. The site does not lie within a noise contour associated with Southampton Airport. It is not within 400m of a wastewater treatment works or within 250m of a waste management facility. The site is within 400m of an NHS GP surgery. It is within 300m of open space, open country or registered common land. The site contains no open space, open county or registered common land. It is within 200m of a public right of way or cycle path.

IIA objective 7: To ensure essential services and facilities and jobs in the District are accessible

Overall effect: Minor positive (+)

Justification: Appraisal criteria and results are the same as shown under SA objective 1: greenhouse gas emissions.

IIA objective 8: To support the sustainable growth of the District's economy

Overall effect: Negligible uncertain (0?)

Justification: The site is not in existing employment use.

IIA objective 9: To support the District's biodiversity and geodiversity

Overall effect: Significant negative (--)

Score by criteria: 9a: Minor negative (-); 9b: Minor negative (-); 9c: Major negative (--); 9d: Negligible (0); 9e: Negligible (0)

Justification: The site is within a SSSI Impact Risk Zone for 'residential' or 'all planning applications'. It is within 500m of a locally designated wildlife site or ancient woodland. It is within a priority habitat. It is not within 100m of a water course. The site does not intersect with a county or local geological site.

IIA objective 10: To conserve and enhance the character and distinctiveness of the District's landscapes.

Overall effect: Negligible uncertain (0?)

Justification: The site has low overall landscape sensitivity.

IIA objective 11: To conserve and enhance the District's historic environment including its setting.

Overall effect: Negligible uncertain (0?)

Justification: The site is rated 'green' for risk of effects relating to historical constraints.

IIA objective 12: To support the efficient use of the District's resources, including land and minerals

Overall effect: Significant negative (--)

Score by criteria: 12a: Major negative (--); 12b: Minor negative (-); 12c: Negligible (0)

Justification: The majority of the site contains greenfield land. A significant proportion of the site ($\geq 25\%$) is on Grade 3 agricultural land or less than 25% of the site is on Grade 1 or 2 agricultural land. Less than 25% of the site is within a Mineral Safeguarding Area.

IIA objective 13: To protect the quality and quantity of the District's water resource

Overall effect: Significant negative (--)

Justification: The site falls within a Source Protection Zone 1.

IIA objective 14: To manage and reduce flood risk from all sources

Overall effect: Negligible (0)

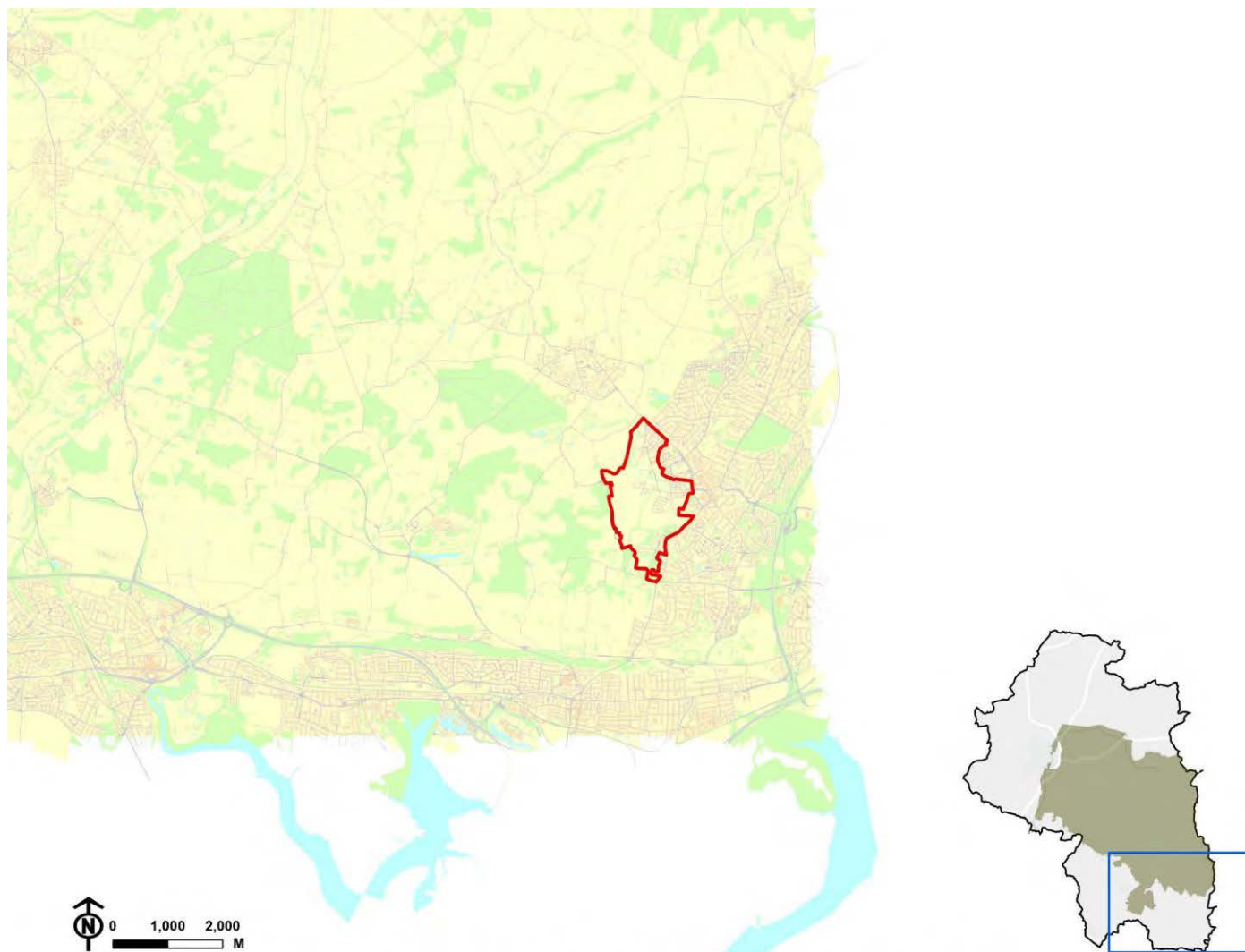
Score by criteria: 14a: Negligible (0); 14b: Negligible (0)

Justification: Less than 25% of the site is within flood zone 2 or 3. Less than 25% of the site has a 1 in 100 year or 1 in 30 year risk of surface water flooding.

Newlands

NE01: West of Waterlooville Newlands - Newlands

Proposed use: Mixed use



Contains Ordnance Survey data © Crown copyright and database right 2024. Ordnance Survey licence number AC0000809217.

IIA Objective	Score
IIA1: climate change mitigation	Minor positive (+)
IIA2: travel and air quality	Minor positive (+)
IIA4: health and wellbeing	Minor positive (+)
IIA7: services and facilities	Minor positive (+)
IIA8: economy	Negligible uncertain (0?)
IIA9: biodiversity and geodiversity	Significant negative (--)
IIA10: landscape	Negligible uncertain (0?)
IIA11: historic environment	Negligible uncertain (0?)
IIA12: natural resources	Negligible (0)
IIA13: water resources	Significant negative (--)
IIA14: flood risk	Negligible (0)

IIA objective 1: To minimise the District's contribution to climate change through a reduction of greenhouse gas emissions from all sources and facilitate the aim of carbon neutrality by 2031

Overall effect: Minor positive (+)

Score by criteria: 1a: Major positive (++); 1b: Negligible (0); 1c: Minor positive (+); 1d: Major negative (--); 1e: Major negative (--); 1f: Major negative (--); 1g: Major positive (++); 1h: Minor positive (+); 1i: Major positive (++)

Justification: The site is within 400m of an NHS GP surgery. It is within 400m of a primary school. The site contains a primary school, which could be lost to development. It is within 501-1,000m of a secondary school. It is not within 1,200m of a town centre. It is not within 800m of a district or local centre. It is not within 2,000m of a railway station. It is within 300m of a bus stop. It is within 300m of open space, open country or registered common land. Less than 25% of the site contains open space, open country or registered common land, which could be lost to development. The majority of it is within an area where average commuting distance is in lowest 20% of average commuting distances for the plan area.

IIA objective 2: To reduce the need to travel by private vehicle in the District and improve air quality

Overall effect: Minor positive (+)

Justification: Appraisal criteria and results are the same as shown under SA objective 1: greenhouse gas emissions.

IIA objective 4: To improve public health and wellbeing and reduce health inequalities in the District

Overall effect: Minor positive (+)

Score by criteria: 4a: Negligible (0); 4b: Negligible (0); 4c: Negligible (0); 4d: Negligible (0); 4e: Major positive (++); 4f: Minor positive (+); 4g: Major positive (++)

Justification: The site is not within 500m of an AQMA. The majority of it is within an area where noise levels at night from roads and railways are below 50 dB and the noise levels as recorded for the 16-hour period between 0700 – 2300 are below 55 dB. The site does not lie within a noise contour associated with Southampton Airport. It is not within 400m of a wastewater treatment works or within 250m of a waste management facility. The site is within 400m of an NHS GP surgery. It is within 300m of open space, open country or registered common land. Less than 25% of the site contains open space, open country or registered common land, which could be lost to development. It is within 200m of a public right of way or cycle path.

IIA objective 7: To ensure essential services and facilities and jobs in the District are accessible

Overall effect: Minor positive (+)

Justification: Appraisal criteria and results are the same as shown under SA objective 1: greenhouse gas emissions.

IIA objective 8: To support the sustainable growth of the District's economy

Overall effect: Negligible uncertain (0?)

Justification: The site is not in existing employment use.

IIA objective 9: To support the District's biodiversity and geodiversity

Overall effect: Significant negative (--)

Score by criteria: 9a: Minor negative (-); 9b: Major negative (--); 9c: Major negative (--); 9d: Minor negative (-); 9e: Negligible (0)

Justification: The site is within a SSSI Impact Risk Zone for 'residential' or 'all planning applications'. It is within a locally designated wildlife site or ancient woodland. It is within a priority habitat. It is within 100m of a water course. The site does not intersect with a county or local geological site.

IIA objective 10: To conserve and enhance the character and distinctiveness of the District's landscapes.

Overall effect: Negligible uncertain (0?)

Justification: The site has low overall landscape sensitivity.

IIA objective 11: To conserve and enhance the District's historic environment including its setting.

Overall effect: Negligible uncertain (0?)

Justification: The site is rated 'green' for risk of effects relating to historical constraints.

IIA objective 12: To support the efficient use of the District's resources, including land and minerals

Overall effect: Negligible (0)

Score by criteria: 12a: Major positive (++); 12b: Negligible (0); 12c: Negligible (0)

Justification: The majority of the site contains brownfield land. Less than 25% of the site is on Grade 3 agricultural land. Less than 25% of the site is within a Mineral Safeguarding Area.

IIA objective 13: To protect the quality and quantity of the District's water resource

Overall effect: Significant negative (--)

Justification: The site falls within a Source Protection Zone 1.

IIA objective 14: To manage and reduce flood risk from all sources

Overall effect: Negligible (0)

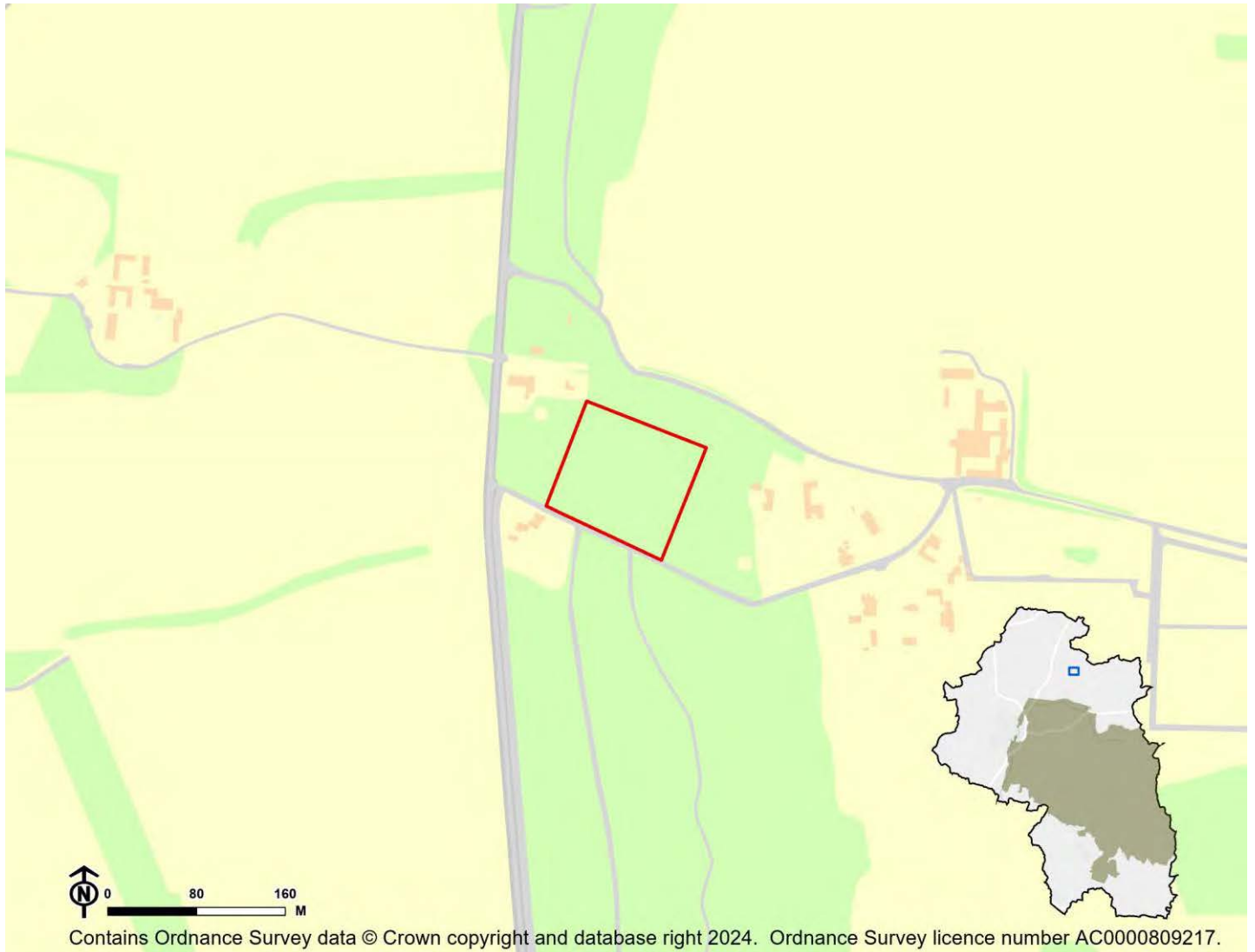
Score by criteria: 14a: Negligible (0); 14b: Negligible (0)

Justification: Less than 25% of the site is within flood zone 2 or 3. Less than 25% of the site has a 1 in 100 year or 1 in 30 year risk of surface water flooding.

Northington

NO01: Land adjacent West Lodge, Northington Road - Northington

Proposed use: Residential use



IIA Objective	Score
IIA1: climate change mitigation	Significant negative (--)
IIA2: travel and air quality	Significant negative (--)
IIA4: health and wellbeing	Minor negative (-)
IIA7: services and facilities	Significant negative (--)
IIA8: economy	Negligible uncertain (0?)
IIA9: biodiversity and geodiversity	Significant negative (--)
IIA10: landscape	Minor negative uncertain (-?)
IIA11: historic environment	Significant negative uncertain (--?)
IIA12: natural resources	Significant negative (--)
IIA13: water resources	Minor negative (-)
IIA14: flood risk	Negligible (0)

IIA objective 1: To minimise the District's contribution to climate change through a reduction of greenhouse gas emissions from all sources and facilitate the aim of carbon neutrality by 2031

Overall effect: Significant negative (--)

Score by criteria: 1a: Major negative (--); 1b: Major negative (--); 1c: Major negative (--); 1d: Major negative (--); 1e: Major negative (--); 1f: Major negative (--); 1g: Major negative (--); 1h: Major negative (--); 1i: Minor negative (-)

Justification: The site is not within 1,200m of an NHS GP surgery. It is not within 1,200m of a primary school. It is not within 2,000m of a secondary school. It is not within 1,200m of a town centre. It is not within 800m of a district or local centre. It is not within 2,000m of a railway station. It is not within 1,000m of a bus stop. It is not within 1,000m of open space, open country or registered common land. The site contains no open space, open country or registered common land. The majority of it is within an area where average commuting distance is in 61-80% range for the plan area.

IIA objective 2: To reduce the need to travel by private vehicle in the District and improve air quality

Overall effect: Significant negative (--)

Justification: Appraisal criteria and results are the same as shown under SA objective 1: greenhouse gas emissions.

IIA objective 4: To improve public health and wellbeing and reduce health inequalities in the District

Overall effect: Minor negative (-)

Score by criteria: 4a: Negligible (0); 4b: Negligible (0); 4c: Negligible (0); 4d: Negligible (0); 4e: Major negative (--); 4f: Major negative (--); 4g: Minor negative (-)

Justification: The site is not within 500m of an AQMA. The majority of it is within an area where noise levels at night from roads and railways are below 50 dB and the noise levels as recorded for the 16-hour period between 0700 – 2300 are below 55 dB. The site does not lie within a noise contour associated with Southampton Airport. It is not within 400m of a wastewater treatment works or within 250m of a waste management facility. The site is not within 1,200m of an NHS GP surgery. It is not within 1,000m of open space, open country or registered common land. The site contains no open space, open country or registered common land. It is within 401-800m of a public right of way or cycle path.

IIA objective 7: To ensure essential services and facilities and jobs in the District are accessible

Overall effect: Significant negative (--)

Justification: Appraisal criteria and results are the same as shown under SA objective 1: greenhouse gas emissions.

IIA objective 8: To support the sustainable growth of the District's economy

Overall effect: Negligible uncertain (0?)

Justification: The site is not in existing employment use.

IIA objective 9: To support the District's biodiversity and geodiversity

Overall effect: Significant negative (--)

Score by criteria: 9a: Minor negative (-); 9b: Negligible (0); 9c: Major negative (--); 9d: Negligible (0); 9e: Negligible (0)

Justification: The site is within a SSSI Impact Risk Zone for 'residential' or 'all planning applications'. It is not within 500m of a locally designated wildlife site or ancient woodland. It is within a priority habitat. It is not within 100m of a water course. The site does not intersect with a county or local geological site.

IIA objective 10: To conserve and enhance the character and distinctiveness of the District's landscapes.

Overall effect: Minor negative uncertain (-?)

Justification: The site has medium or higher overall landscape sensitivity

IIA objective 11: To conserve and enhance the District's historic environment including its setting.

Overall effect: Significant negative uncertain (--?)

Justification: The site is rated 'red' for risk of effects on heritage assets.

IIA objective 12: To support the efficient use of the District's resources, including land and minerals

Overall effect: Significant negative (--)

Score by criteria: 12a: Major negative (--); 12b: Minor negative (-); 12c: Negligible (0)

Justification: The majority of the site contains greenfield land. A significant proportion of the site (>=25%) is on Grade 3 agricultural land or less than 25% of the site is on Grade 1 or 2 agricultural land. Less than 25% of the site is within a Mineral Safeguarding Area.

IIA objective 13: To protect the quality and quantity of the District's water resource

Overall effect: Minor negative (-)

Justification: The site falls within a Source Protection Zone 2 or 3, falls within a drinking water safeguard zone (groundwater), or falls within a drinking water safeguard zone (surface water).

IIA objective 14: To manage and reduce flood risk from all sources

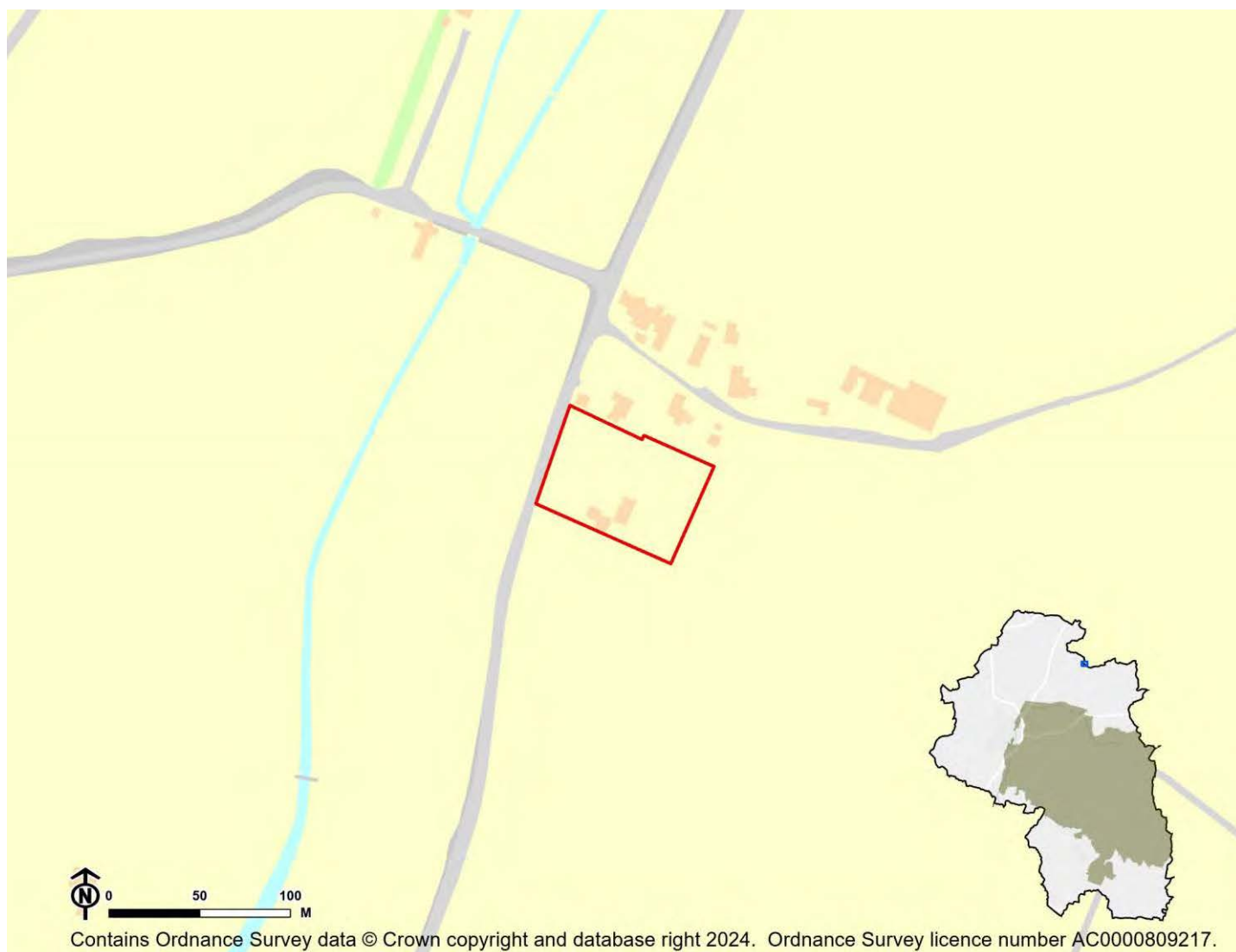
Overall effect: Negligible (0)

Score by criteria: 14a: Negligible (0); 14b: Negligible (0)

Justification: Less than 25% of the site is within flood zone 2 or 3. Less than 25% of the site has a 1 in 100 year or 1 in 30 year risk of surface water flooding.

NO02: Totford Sawmill, Basingstoke Road, Totford, Northington - Northington

Proposed use: Residential use



IIA Objective	Score
IIA1: climate change mitigation	Minor negative (-)
IIA2: travel and air quality	Minor negative (-)
IIA4: health and wellbeing	Minor positive (+)
IIA7: services and facilities	Minor negative (-)
IIA8: economy	Significant negative uncertain (--?)
IIA9: biodiversity and geodiversity	Significant negative (--)
IIA10: landscape	Negligible uncertain (0?)
IIA11: historic environment	Negligible uncertain (0?)
IIA12: natural resources	Significant negative (--)
IIA13: water resources	Negligible (0)
IIA14: flood risk	Negligible (0)

IIA objective 1: To minimise the District's contribution to climate change through a reduction of greenhouse gas emissions from all sources and facilitate the aim of carbon neutrality by 2031

Overall effect: Minor negative (-)

Score by criteria: 1a: Major negative (--); 1b: Major negative (--); 1c: Major negative (--); 1d: Major negative (--); 1e: Major negative (--); 1f: Major negative (--); 1g: Major positive (++); 1h: Minor positive (+); 1i: Minor negative (-)

Justification: The site is not within 1,200m of an NHS GP surgery. It is not within 1,200m of a primary school. It is not within 2,000m of a secondary school. It is not within 1,200m of a town centre. It is not within 800m of a district or local centre. It is not within 2,000m of a railway station. It is within 300m of a bus stop. It is within 301-800m of open space, open country or registered common land. The site contains no open space, open county or registered common land. The majority of it is within an area where average commuting distance is in 61-80% range for the plan area.

IIA objective 2: To reduce the need to travel by private vehicle in the District and improve air quality

Overall effect: Minor negative (-)

Justification: Appraisal criteria and results are the same as shown under SA objective 1: greenhouse gas emissions.

IIA objective 4: To improve public health and wellbeing and reduce health inequalities in the District

Overall effect: Minor positive (+)

Score by criteria: 4a: Negligible (0); 4b: Negligible (0); 4c: Negligible (0); 4d: Negligible (0); 4e: Major negative (--); 4f: Minor positive (+); 4g: Major positive (++)

Justification: The site is not within 500m of an AQMA. The majority of it is within an area where noise levels at night from roads and railways are below 50 dB and the noise levels as recorded for the 16-hour period between 0700 – 2300 are below 55 dB. The site does not lie within a noise contour associated with Southampton Airport. It is not within 400m of a wastewater treatment works or within 250m of a waste management facility. The site is not within 1,200m of an NHS GP surgery. It is within 301-800m of open space, open country or registered common land. The site contains no open space, open county or registered common land. It is within 200m of a public right of way or cycle path.

IIA objective 7: To ensure essential services and facilities and jobs in the District are accessible

Overall effect: Minor negative (-)

Justification: Appraisal criteria and results are the same as shown under SA objective 1: greenhouse gas emissions.

IIA objective 8: To support the sustainable growth of the District's economy

Overall effect: Significant negative uncertain (--?)

Justification: The site is in existing employment use.

IIA objective 9: To support the District's biodiversity and geodiversity

Overall effect: Significant negative (--)

Score by criteria: 9a: Minor negative (-); 9b: Negligible (0); 9c: Minor negative (-); 9d: Minor negative (-); 9e: Negligible (0)

Justification: The site is within a SSSI Impact Risk Zone for 'residential' or 'all planning applications'. It is not within 500m of a locally designated wildlife site or ancient woodland. It is within 200m of a priority habitat. It is within 100m of a water course. The site does not intersect with a county or local geological site.

IIA objective 10: To conserve and enhance the character and distinctiveness of the District's landscapes.

Overall effect: Negligible uncertain (0?)

Justification: The site has low overall landscape sensitivity.

IIA objective 11: To conserve and enhance the District's historic environment including its setting.

Overall effect: Negligible uncertain (0?)

Justification: The site is rated 'green' for risk of effects on heritage assets.

IIA objective 12: To support the efficient use of the District's resources, including land and minerals

Overall effect: Significant negative (--)

Score by criteria: 12a: Major negative (--); 12b: Minor negative (-); 12c: Negligible (0)

Justification: The majority of the site contains greenfield land. A significant proportion of the site ($\geq 25\%$) is on Grade 3 agricultural land or less than 25% of the site is on Grade 1 or 2 agricultural land. Less than 25% of the site is within a Mineral Safeguarding Area.

IIA objective 13: To protect the quality and quantity of the District's water resource

Overall effect: Negligible (0)

Justification: The site does not fall within Source Protection Zone 1, 2 or 3, within a drinking water safeguard zone (groundwater), or within a drinking water safeguard zone (surface water).

IIA objective 14: To manage and reduce flood risk from all sources

Overall effect: Negligible (0)

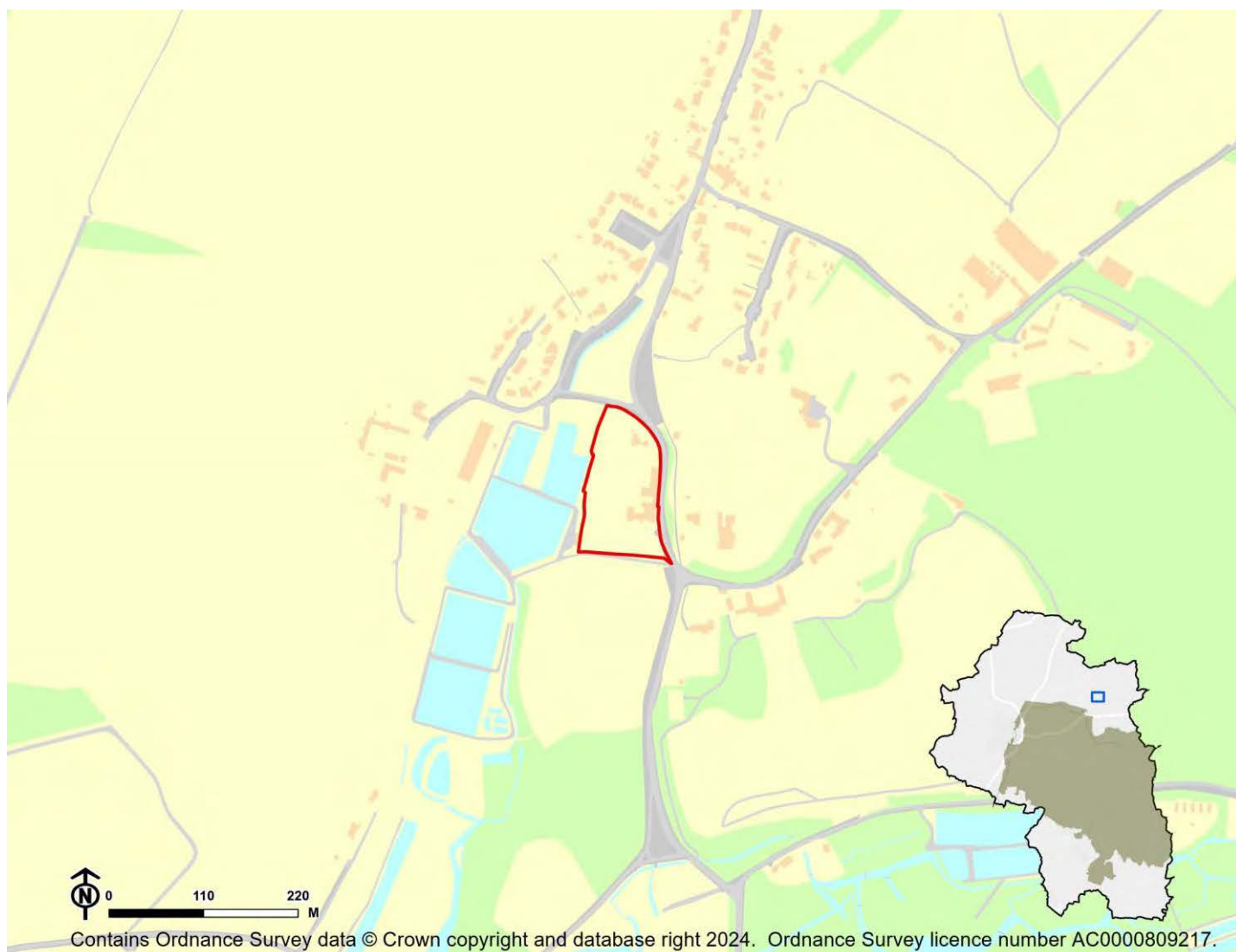
Score by criteria: 14a: Negligible (0); 14b: Negligible (0)

Justification: Less than 25% of the site is within flood zone 2 or 3. Less than 25% of the site has a 1 in 100 year or 1 in 30 year risk of surface water flooding.

Old Alresford

OA01: Land at and South of Wearne House, Old Alresford

Proposed use: Residential use



IIA Objective	Score
IIA1: climate change mitigation	Minor negative (-)
IIA2: travel and air quality	Minor negative (-)
IIA4: health and wellbeing	Minor positive (+)
IIA7: services and facilities	Minor negative (-)
IIA8: economy	Negligible uncertain (0?)
IIA9: biodiversity and geodiversity	Significant negative (--)
IIA10: landscape	Negligible uncertain (0?)
IIA11: historic environment	Negligible uncertain (0?)
IIA12: natural resources	Significant negative (--)
IIA13: water resources	Significant negative (--)
IIA14: flood risk	Negligible (0)

IIA objective 1: To minimise the District's contribution to climate change through a reduction of greenhouse gas emissions from all sources and facilitate the aim of carbon neutrality by 2031

Overall effect: Minor negative (-)

Score by criteria: 1a: Major negative (--); 1b: Major negative (--); 1c: Minor negative (-); 1d: Major negative (--); 1e: Major negative (--); 1f: Minor negative (-); 1g: Major positive (++); 1h: Major positive (++); 1i: Negligible (0)

Justification: The site is not within 1,200m of an NHS GP surgery. It is not within 1,200m of a primary school. It is within 1,000-2,000m of a secondary school. It is not within 1,200m of a town centre. It is not within 800m of a district or local centre. It is within 1,000-2,000m of a railway station. It is within 300m of a bus stop. It is within 300m of open space, open country or registered common land. The site contains no open space, open county or registered common land. The majority of it is within an area where average commuting distance is in 41-60% range for the plan area.

IIA objective 2: To reduce the need to travel by private vehicle in the District and improve air quality

Overall effect: Minor negative (-)

Justification: Appraisal criteria and results are the same as shown under SA objective 1: greenhouse gas emissions.

IIA objective 4: To improve public health and wellbeing and reduce health inequalities in the District

Overall effect: Minor positive (+)

Score by criteria: 4a: Negligible (0); 4b: Negligible (0); 4c: Negligible (0); 4d: Negligible (0); 4e: Major negative (--); 4f: Major positive (++); 4g: Major positive (++)

Justification: The site is not within 500m of an AQMA. The majority of it is within an area where noise levels at night from roads and railways are below 50 dB and the noise levels as recorded for the 16-hour period between 0700 – 2300 are below 55 dB. The site does not lie within a noise contour associated with Southampton Airport. It is not within 400m of a wastewater treatment works or within 250m of a waste management facility. The site is not within 1,200m of an NHS GP surgery. It is within 300m of open space, open country or registered common land. The site contains no open space, open county or registered common land. It is within 200m of a public right of way or cycle path.

IIA objective 7: To ensure essential services and facilities and jobs in the District are accessible

Overall effect: Minor negative (-)

Justification: Appraisal criteria and results are the same as shown under SA objective 1: greenhouse gas emissions.

IIA objective 8: To support the sustainable growth of the District's economy

Overall effect: Negligible uncertain (0?)

Justification: The site is not in existing employment use.

IIA objective 9: To support the District's biodiversity and geodiversity

Overall effect: Significant negative (--)

Score by criteria: 9a: Minor negative (-); 9b: Minor negative (-); 9c: Minor negative (-); 9d: Negligible (0); 9e: Negligible (0)

Justification: The site is within a SSSI Impact Risk Zone for 'residential' or 'all planning applications'. It is within 500m of a locally designated wildlife site or ancient woodland. It is within 200m of a priority habitat. It is not within 100m of a water course. The site does not intersect with a county or local geological site.

IIA objective 10: To conserve and enhance the character and distinctiveness of the District's landscapes.

Overall effect: Negligible uncertain (0?)

Justification: The site has low overall landscape sensitivity.

IIA objective 11: To conserve and enhance the District's historic environment including its setting.

Overall effect: Negligible uncertain (0?)

Justification: The site is rated 'green' for risk of effects on heritage assets.

IIA objective 12: To support the efficient use of the District's resources, including land and minerals

Overall effect: Significant negative (--)

Score by criteria: 12a: Major negative (--); 12b: Minor negative (-); 12c: Negligible (0)

Justification: The majority of the site contains greenfield land. A significant proportion of the site ($\geq 25\%$) is on Grade 3 agricultural land or less than 25% of the site is on Grade 1 or 2 agricultural land. Less than 25% of the site is within a Mineral Safeguarding Area.

IIA objective 13: To protect the quality and quantity of the District's water resource

Overall effect: Significant negative (--)

Justification: The site falls within a Source Protection Zone 1.

IIA objective 14: To manage and reduce flood risk from all sources

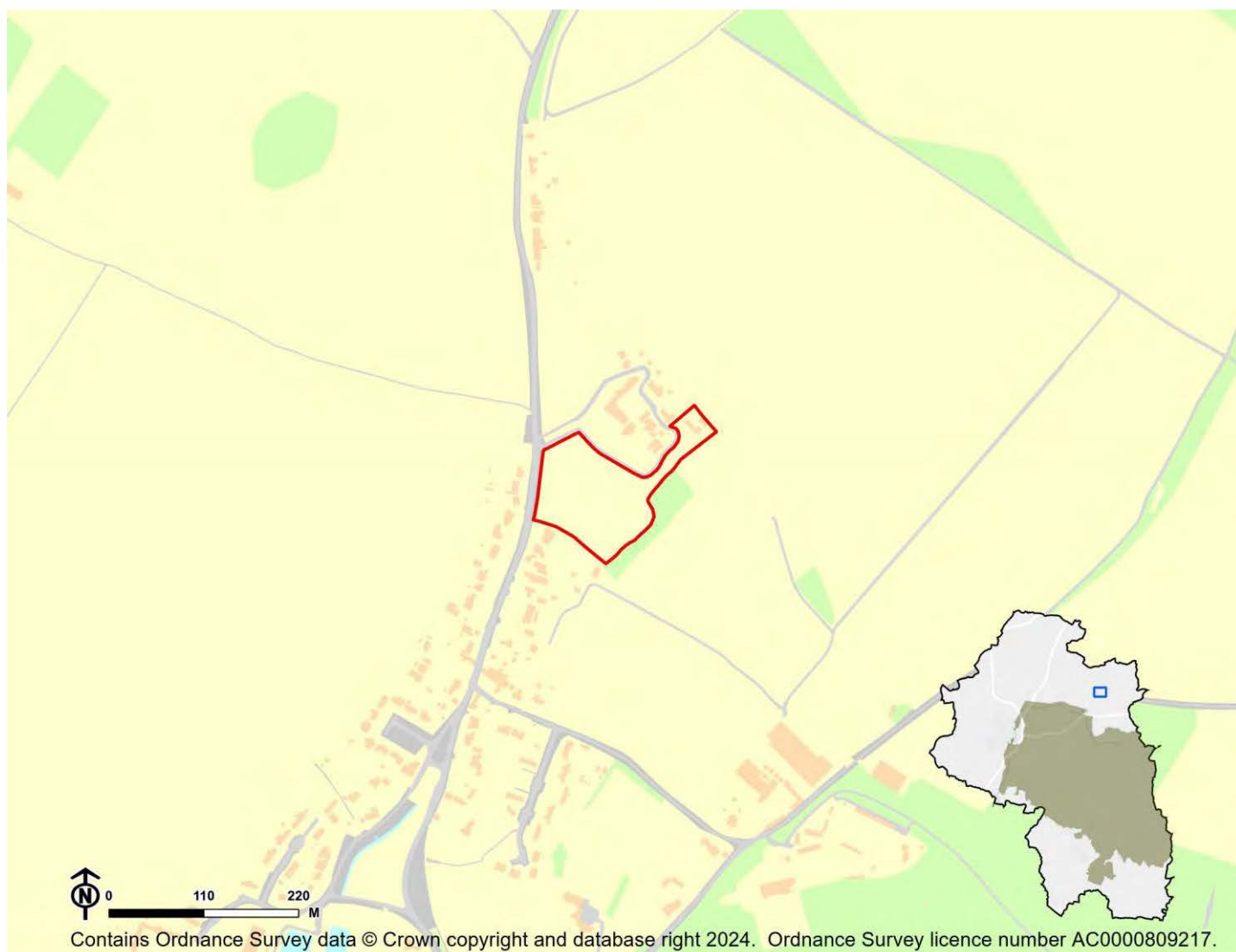
Overall effect: Negligible (0)

Score by criteria: 14a: Negligible (0); 14b: Negligible (0)

Justification: Less than 25% of the site is within flood zone 2 or 3. Less than 25% of the site has a 1 in 100 year or 1 in 30 year risk of surface water flooding.

OA02: Land at Southdowns - Old Alresford

Proposed use: Residential use



IIA Objective	Score
IIA1: climate change mitigation	Minor negative (-)
IIA2: travel and air quality	Minor negative (-)
IIA4: health and wellbeing	Minor positive (+)
IIA7: services and facilities	Minor negative (-)
IIA8: economy	Negligible uncertain (0?)
IIA9: biodiversity and geodiversity	Significant negative (--)
IIA10: landscape	Negligible uncertain (0?)
IIA11: historic environment	Negligible uncertain (0?)
IIA12: natural resources	Significant negative (--)
IIA13: water resources	Significant negative (--)
IIA14: flood risk	Negligible (0)

IIA objective 1: To minimise the District's contribution to climate change through a reduction of greenhouse gas emissions from all sources and facilitate the aim of carbon neutrality by 2031

Overall effect: Minor negative (-)

Score by criteria: 1a: Major negative (--); 1b: Major negative (--); 1c: Minor negative (-); 1d: Major negative (--); 1e: Major negative (--); 1f: Minor negative (-); 1g: Major positive (++); 1h: Major positive (++); 1i: Negligible (0)

Justification: The site is not within 1,200m of an NHS GP surgery. It is not within 1,200m of a primary school. It is within 1,000-2,000m of a secondary school. It is not within 1,200m of a town centre. It is not within 800m of a district or local centre. It is within 1,000-2,000m of a railway station. It is within 300m of a bus stop. It is within 300m of open space, open country or registered common land. The site contains no open space, open county or registered common land. The majority of it is within an area where average commuting distance is in 41-60% range for the plan area.

IIA objective 2: To reduce the need to travel by private vehicle in the District and improve air quality

Overall effect: Minor negative (-)

Justification: Appraisal criteria and results are the same as shown under SA objective 1: greenhouse gas emissions.

IIA objective 4: To improve public health and wellbeing and reduce health inequalities in the District

Overall effect: Minor positive (+)

Score by criteria: 4a: Negligible (0); 4b: Negligible (0); 4c: Negligible (0); 4d: Negligible (0); 4e: Major negative (--); 4f: Major positive (++); 4g: Major positive (++)

Justification: The site is not within 500m of an AQMA. The majority of it is within an area where noise levels at night from roads and railways are below 50 dB and the noise levels as recorded for the 16-hour period between 0700 – 2300 are below 55 dB. The site does not lie within a noise contour associated with Southampton Airport. It is not within 400m of a wastewater treatment works or within 250m of a waste management facility. The site is not within 1,200m of an NHS GP surgery. It is within 300m of open space, open country or registered common land. The site contains no open space, open county or registered common land. It is within 200m of a public right of way or cycle path.

IIA objective 7: To ensure essential services and facilities and jobs in the District are accessible

Overall effect: Minor negative (-)

Justification: Appraisal criteria and results are the same as shown under SA objective 1: greenhouse gas emissions.

IIA objective 8: To support the sustainable growth of the District's economy

Overall effect: Negligible uncertain (0?)

Justification: The site is not in existing employment use.

IIA objective 9: To support the District's biodiversity and geodiversity

Overall effect: Significant negative (--)

Score by criteria: 9a: Minor negative (-); 9b: Negligible (0); 9c: Minor negative (-); 9d: Negligible (0); 9e: Negligible (0)

Justification: The site is within a SSSI Impact Risk Zone for 'residential' or 'all planning applications'. It is not within 500m of a locally designated wildlife site or ancient woodland. It is within 200m of a priority habitat. It is not within 100m of a water course. The site does not intersect with a county or local geological site.

IIA objective 10: To conserve and enhance the character and distinctiveness of the District's landscapes.

Overall effect: Negligible uncertain (0?)

Justification: The site has low overall landscape sensitivity.

IIA objective 11: To conserve and enhance the District's historic environment including its setting.

Overall effect: Negligible uncertain (0?)

Justification: The site is rated 'green' for risk of effects on heritage assets.

IIA objective 12: To support the efficient use of the District's resources, including land and minerals

Overall effect: Significant negative (--)

Score by criteria: 12a: Major negative (--); 12b: Minor negative (-); 12c: Negligible (0)

Justification: The majority of the site contains greenfield land. A significant proportion of the site ($\geq 25\%$) is on Grade 3 agricultural land or less than 25% of the site is on Grade 1 or 2 agricultural land. Less than 25% of the site is within a Mineral Safeguarding Area.

IIA objective 13: To protect the quality and quantity of the District's water resource

Overall effect: Significant negative (--)

Justification: The site falls within a Source Protection Zone 1.

IIA objective 14: To manage and reduce flood risk from all sources

Overall effect: Negligible (0)

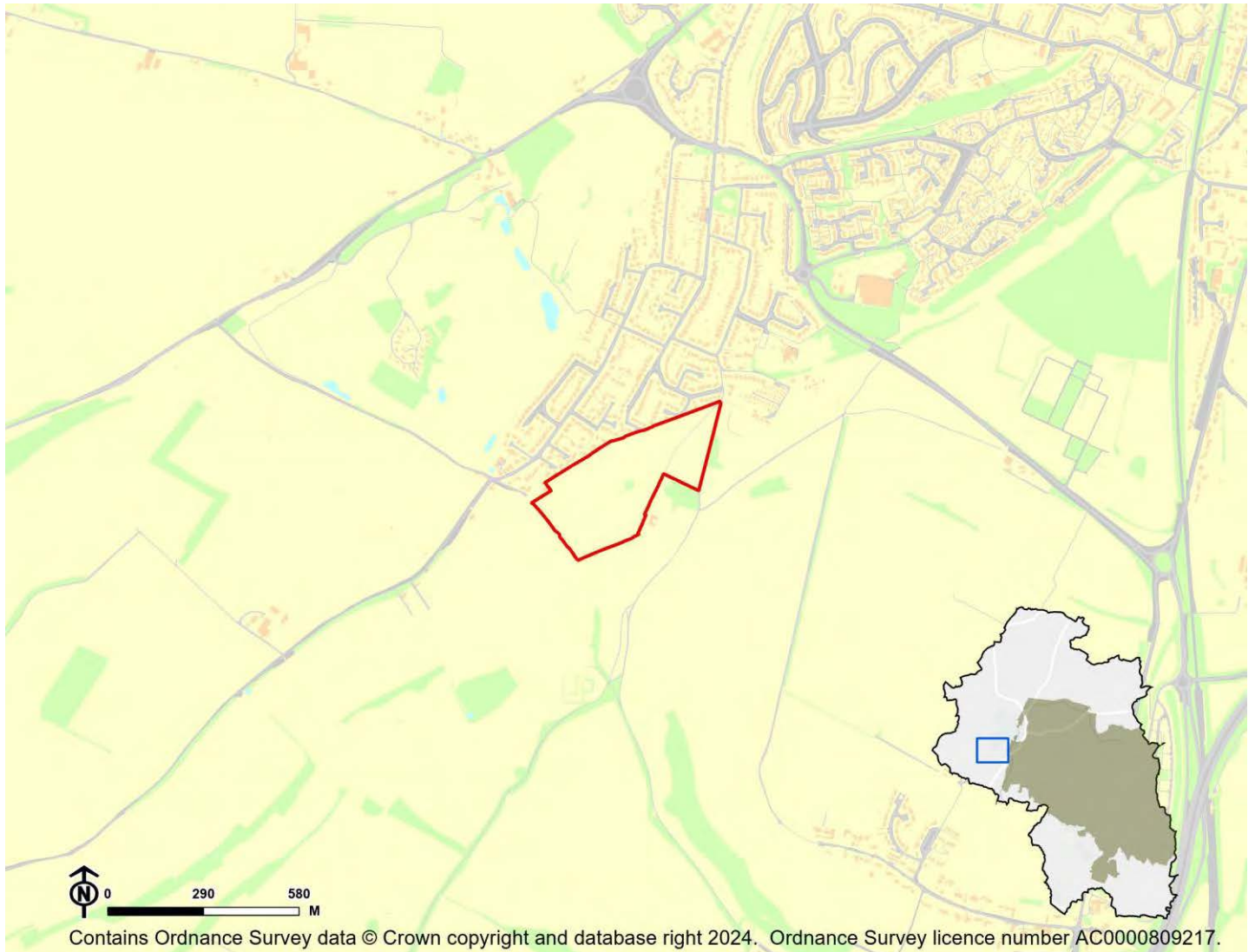
Score by criteria: 14a: Negligible (0); 14b: Negligible (0)

Justification: Less than 25% of the site is within flood zone 2 or 3. Less than 25% of the site has a 1 in 100 year or 1 in 30 year risk of surface water flooding.

Olivers Battery

OB01: Land at Texas Drive - Olivers Battery

Proposed use: Residential use



IIA Objective	Score
IIA1: climate change mitigation	Minor negative (-)
IIA2: travel and air quality	Minor negative (-)
IIA4: health and wellbeing	Minor positive (+)
IIA7: services and facilities	Minor negative (-)
IIA8: economy	Negligible uncertain (0?)
IIA9: biodiversity and geodiversity	Significant negative (--)
IIA10: landscape	Minor negative uncertain (-?)
IIA11: historic environment	Minor negative uncertain (-?)
IIA12: natural resources	Significant negative (--)
IIA13: water resources	Negligible (0)
IIA14: flood risk	Negligible (0)

IIA objective 1: To minimise the District's contribution to climate change through a reduction of greenhouse gas emissions from all sources and facilitate the aim of carbon neutrality by 2031

Overall effect: Minor negative (-)

Score by criteria: 1a: Minor positive (+); 1b: Major positive (++); 1c: Minor negative (-); 1d: Major negative (--); 1e: Minor negative (-); 1f: Major negative (--); 1g: Major positive (++); 1h: Negligible (0); 1i: Negligible (0)

Justification: The site is within 401-800m of an NHS GP surgery. It is within 400m of a primary school. It is within 1,000-2,000m of a secondary school. It is not within 1,200m of a town centre. It is within 401-800m of a district or local centre. It is not within 2,000m of a railway station. It is within 300m of a bus stop. It is within 300m of open space, open country or registered common land. More than 25% of the site contains open space, open country or registered common land, which could be lost to development. The majority of it is within an area where average commuting distance is in 41-60% range for the plan area.

IIA objective 2: To reduce the need to travel by private vehicle in the District and improve air quality

Overall effect: Minor negative (-)

Justification: Appraisal criteria and results are the same as shown under SA objective 1: greenhouse gas emissions.

IIA objective 4: To improve public health and wellbeing and reduce health inequalities in the District

Overall effect: Minor positive (+)

Score by criteria: 4a: Negligible (0); 4b: Negligible (0); 4c: Negligible (0); 4d: Negligible (0); 4e: Minor positive (+); 4f: Negligible (0); 4g: Major positive (++)

Justification: The site is not within 500m of an AQMA. The majority of it is within an area where noise levels at night from roads and railways are below 50 dB and the noise levels as recorded for the 16-hour period between 0700 – 2300 are below 55 dB. The site does not lie within a noise contour associated with Southampton Airport. It is not within 400m of a wastewater treatment works or within 250m of a waste management facility. The site is within 401-800m of an NHS GP surgery. It is within 300m of open space, open country or registered common land. More than 25% of the site contains open space, open country or registered common land, which could be lost to development. It is within 200m of a public right of way or cycle path.

IIA objective 7: To ensure essential services and facilities and jobs in the District are accessible

Overall effect: Minor negative (-)

Justification: Appraisal criteria and results are the same as shown under SA objective 1: greenhouse gas emissions.

IIA objective 8: To support the sustainable growth of the District's economy

Overall effect: Negligible uncertain (0?)

Justification: The site is not in existing employment use.

IIA objective 9: To support the District's biodiversity and geodiversity

Overall effect: Significant negative (--)

Score by criteria: 9a: Minor negative (-); 9b: Minor negative (-); 9c: Major negative (--); 9d: Negligible (0); 9e: Negligible (0)

Justification: The site is within a SSSI Impact Risk Zone for 'residential' or 'all planning applications'. It is within 500m of a locally designated wildlife site or ancient woodland. It is within a priority habitat. It is not within 100m of a water course. The site does not intersect with a county or local geological site.

IIA objective 10: To conserve and enhance the character and distinctiveness of the District's landscapes.

Overall effect: Minor negative uncertain (-?)

Justification: The site has medium or higher overall landscape sensitivity

IIA objective 11: To conserve and enhance the District's historic environment including its setting.

Overall effect: Minor negative uncertain (-?)

Justification: The site is rated 'amber' for risk of effects on heritage assets.

IIA objective 12: To support the efficient use of the District's resources, including land and minerals

Overall effect: Significant negative (--)

Score by criteria: 12a: Major negative (--); 12b: Negligible (0); 12c: Negligible (0)

Justification: The majority of the site contains greenfield land. Less than 25% of the site is on Grade 3 agricultural land. Less than 25% of the site is within a Mineral Safeguarding Area.

IIA objective 13: To protect the quality and quantity of the District's water resource

Overall effect: Negligible (0)

Justification: The site does not fall within Source Protection Zone 1, 2 or 3, within a drinking water safeguard zone (groundwater), or within a drinking water safeguard zone (surface water).

IIA objective 14: To manage and reduce flood risk from all sources

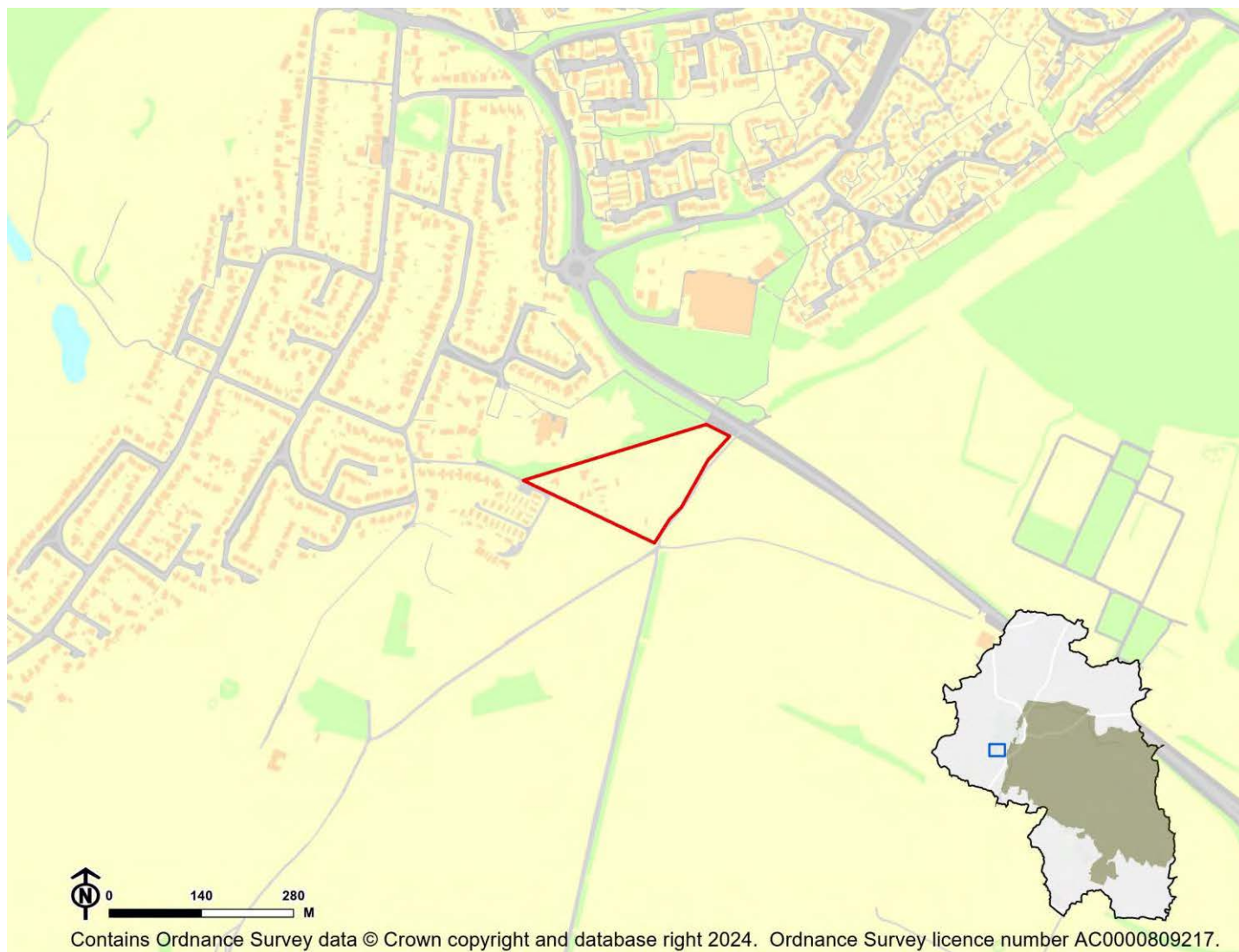
Overall effect: Negligible (0)

Score by criteria: 14a: Negligible (0); 14b: Negligible (0)

Justification: Less than 25% of the site is within flood zone 2 or 3. Less than 25% of the site has a 1 in 100 year or 1 in 30 year risk of surface water flooding.

OB02: Land South East Of Oliver's Battery - Oliver's Battery

Proposed use: Residential use



IIA Objective	Score
IIA1: climate change mitigation	Minor positive (+)
IIA2: travel and air quality	Minor positive (+)
IIA4: health and wellbeing	Minor positive (+)
IIA7: services and facilities	Minor positive (+)
IIA8: economy	Negligible uncertain (0?)
IIA9: biodiversity and geodiversity	Significant negative (--)
IIA10: landscape	Minor negative uncertain (-?)
IIA11: historic environment	Negligible uncertain (0?)
IIA12: natural resources	Significant negative (--)
IIA13: water resources	Negligible (0)
IIA14: flood risk	Negligible (0)

IIA objective 1: To minimise the District's contribution to climate change through a reduction of greenhouse gas emissions from all sources and facilitate the aim of carbon neutrality by 2031

Overall effect: Minor positive (+)

Score by criteria: 1a: Major positive (++); 1b: Major positive (++); 1c: Minor negative (-); 1d: Major negative (--); 1e: Minor negative (-); 1f: Major negative (--); 1g: Major positive (++); 1h: Minor positive (+); 1i: Negligible (0)

Justification: The site is within 400m of an NHS GP surgery. It is within 400m of a primary school. It is within 1,000-2,000m of a secondary school. It is not within 1,200m of a town centre. It is within 401-800m of a district or local centre. It is not within 2,000m of a railway station. It is within 300m of a bus stop. It is within 300m of open space, open country or registered common land. Less than 25% of the site contains open space, open country or registered common land, which could be lost to development. The majority of it is within an area where average commuting distance is in 41-60% range for the plan area.

IIA objective 2: To reduce the need to travel by private vehicle in the District and improve air quality

Overall effect: Minor positive (+)

Justification: Appraisal criteria and results are the same as shown under SA objective 1: greenhouse gas emissions.

IIA objective 4: To improve public health and wellbeing and reduce health inequalities in the District

Overall effect: Minor positive (+)

Score by criteria: 4a: Negligible (0); 4b: Minor negative (-); 4c: Negligible (0); 4d: Negligible (0); 4e: Major positive (++); 4f: Minor positive (+); 4g: Major positive (++)

Justification: The site is not within 500m of an AQMA. The majority of it is within an area where noise levels at night from roads and railways are above 50 dB or the noise levels as recorded for the 16-hour period between 0700 – 2300 are above 55 dB. The site does not lie within a noise contour associated with Southampton Airport. It is not within 400m of a wastewater treatment works or within 250m of a waste management facility. The site is within 400m of an NHS GP surgery. It is within 300m of open space, open country or registered common land. Less than 25% of the site contains open space, open country or registered common land, which could be lost to development. It is within 200m of a public right of way or cycle path.

IIA objective 7: To ensure essential services and facilities and jobs in the District are accessible

Overall effect: Minor positive (+)

Justification: Appraisal criteria and results are the same as shown under SA objective 1: greenhouse gas emissions.

IIA objective 8: To support the sustainable growth of the District's economy

Overall effect: Negligible uncertain (0?)

Justification: The site is not in existing employment use.

IIA objective 9: To support the District's biodiversity and geodiversity

Overall effect: Significant negative (--)

Score by criteria: 9a: Minor negative (-); 9b: Minor negative (-); 9c: Minor negative (-); 9d: Negligible (0); 9e: Negligible (0)

Justification: The site is within a SSSI Impact Risk Zone for 'residential' or 'all planning applications'. It is within 500m of a locally designated wildlife site or ancient woodland. It is within 200m of a priority habitat. It is not within 100m of a water course. The site does not intersect with a county or local geological site.

IIA objective 10: To conserve and enhance the character and distinctiveness of the District's landscapes.

Overall effect: Minor negative uncertain (-?)

Justification: The site has medium or higher overall landscape sensitivity

IIA objective 11: To conserve and enhance the District's historic environment including its setting.

Overall effect: Negligible uncertain (0?)

Justification: The site is rated 'green' for risk of effects on heritage assets.

IIA objective 12: To support the efficient use of the District's resources, including land and minerals

Overall effect: Significant negative (--)

Score by criteria: 12a: Major negative (--); 12b: Negligible (0); 12c: Negligible (0)

Justification: The majority of the site contains greenfield land. Less than 25% of the site is on Grade 3 agricultural land. Less than 25% of the site is within a Mineral Safeguarding Area.

IIA objective 13: To protect the quality and quantity of the District's water resource

Overall effect: Negligible (0)

Justification: The site does not fall within Source Protection Zone 1, 2 or 3, within a drinking water safeguard zone (groundwater), or within a drinking water safeguard zone (surface water).

IIA objective 14: To manage and reduce flood risk from all sources

Overall effect: Negligible (0)

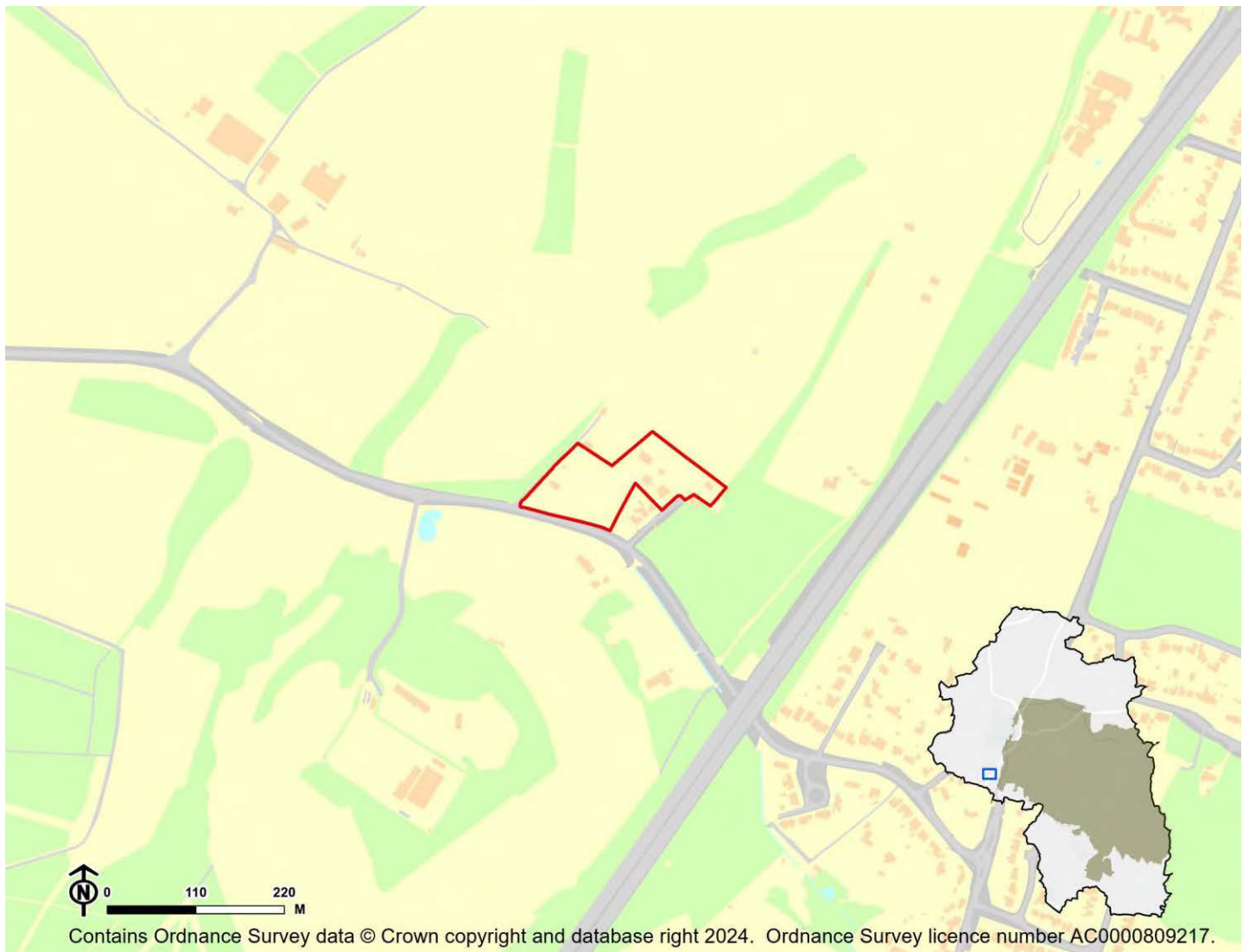
Score by criteria: 14a: Negligible (0); 14b: Negligible (0)

Justification: Less than 25% of the site is within flood zone 2 or 3. Less than 25% of the site has a 1 in 100 year or 1 in 30 year risk of surface water flooding.

Otterbourne

OT01: Land at Meadowside and Dean Croft, Poles Lane - Otterbourne

Proposed use: Residential use



IIA Objective	Score
IIA1: climate change mitigation	Minor negative (-)
IIA2: travel and air quality	Minor negative (-)
IIA4: health and wellbeing	Minor negative (-)
IIA7: services and facilities	Minor negative (-)
IIA8: economy	Negligible uncertain (0?)
IIA9: biodiversity and geodiversity	Significant negative (--)
IIA10: landscape	Negligible uncertain (0?)
IIA11: historic environment	Negligible uncertain (0?)
IIA12: natural resources	Significant negative (--)
IIA13: water resources	Significant negative (--)
IIA14: flood risk	Negligible (0)

IIA objective 1: To minimise the District's contribution to climate change through a reduction of greenhouse gas emissions from all sources and facilitate the aim of carbon neutrality by 2031

Overall effect: Minor negative (-)

Score by criteria: 1a: Major negative (--); 1b: Minor negative (-); 1c: Major negative (--); 1d: Major negative (--); 1e: Major negative (--); 1f: Minor negative (-); 1g: Minor positive (+); 1h: Minor positive (+); 1i: Negligible (0)

Justification: The site is not within 1,200m of an NHS GP surgery. It is within 801-1,200m of a primary school. It is not within 2,000m of a secondary school. It is not within 1,200m of a town centre. It is not within 800m of a district or local centre. It is within 1,000-2,000m of a railway station. It is within 301-600m of a bus stop. It is within 301-800m of open space, open country or registered common land. The site contains no open space, open county or registered common land. The majority of it is within an area where average commuting distance is in 41-60% range for the plan area.

IIA objective 2: To reduce the need to travel by private vehicle in the District and improve air quality

Overall effect: Minor negative (-)

Justification: Appraisal criteria and results are the same as shown under SA objective 1: greenhouse gas emissions.

IIA objective 4: To improve public health and wellbeing and reduce health inequalities in the District

Overall effect: Minor negative (-)

Score by criteria: 4a: Negligible (0); 4b: Major negative (--); 4c: Negligible (0); 4d: Major negative (--); 4e: Major negative (--); 4f: Minor positive (+); 4g: Major positive (++)

Justification: The site is not within 500m of an AQMA. The majority of it is within an area where noise levels at night from roads and railways are above 55 dB or the noise levels as recorded for the 16-hour period between 0700 – 2300 are above 60 dB. The site does not lie within a noise contour associated with Southampton Airport. It is within 400m of a wastewater treatment works or within 250m of a waste management facility. The site is not within 1,200m of an NHS GP surgery. It is within 301-800m of open space, open country or registered common land. The site contains no open space, open county or registered common land. It is within 200m of a public right of way or cycle path.

IIA objective 7: To ensure essential services and facilities and jobs in the District are accessible

Overall effect: Minor negative (-)

Justification: Appraisal criteria and results are the same as shown under SA objective 1: greenhouse gas emissions.

IIA objective 8: To support the sustainable growth of the District's economy

Overall effect: Negligible uncertain (0?)

Justification: The site is not in existing employment use.

IIA objective 9: To support the District's biodiversity and geodiversity

Overall effect: Significant negative (--)

Score by criteria: 9a: Minor negative (-); 9b: Minor negative (-); 9c: Major negative (--); 9d: Minor negative (-); 9e: Negligible (0)

Justification: The site is within a SSSI Impact Risk Zone for 'residential' or 'all planning applications'. It is within 500m of a locally designated wildlife site or ancient woodland. It is within a priority habitat. It is within 100m of a water course. The site does not intersect with a county or local geological site.

IIA objective 10: To conserve and enhance the character and distinctiveness of the District's landscapes.

Overall effect: Negligible uncertain (0?)

Justification: The site has low overall landscape sensitivity.

IIA objective 11: To conserve and enhance the District's historic environment including its setting.

Overall effect: Negligible uncertain (0?)

Justification: The site is rated 'green' for risk of effects on heritage assets.

IIA objective 12: To support the efficient use of the District's resources, including land and minerals

Overall effect: Significant negative (--)

Score by criteria: 12a: Major negative (--); 12b: Minor negative (-); 12c: Minor negative (-)

Justification: The majority of the site contains greenfield land. A significant proportion of the site ($\geq 25\%$) is on Grade 3 agricultural land or less than 25% of the site is on Grade 1 or 2 agricultural land. A significant proportion of the site ($\geq 25\%$) is within a Mineral Safeguarding Area.

IIA objective 13: To protect the quality and quantity of the District's water resource

Overall effect: Significant negative (--)

Justification: The site falls within a Source Protection Zone 1.

IIA objective 14: To manage and reduce flood risk from all sources

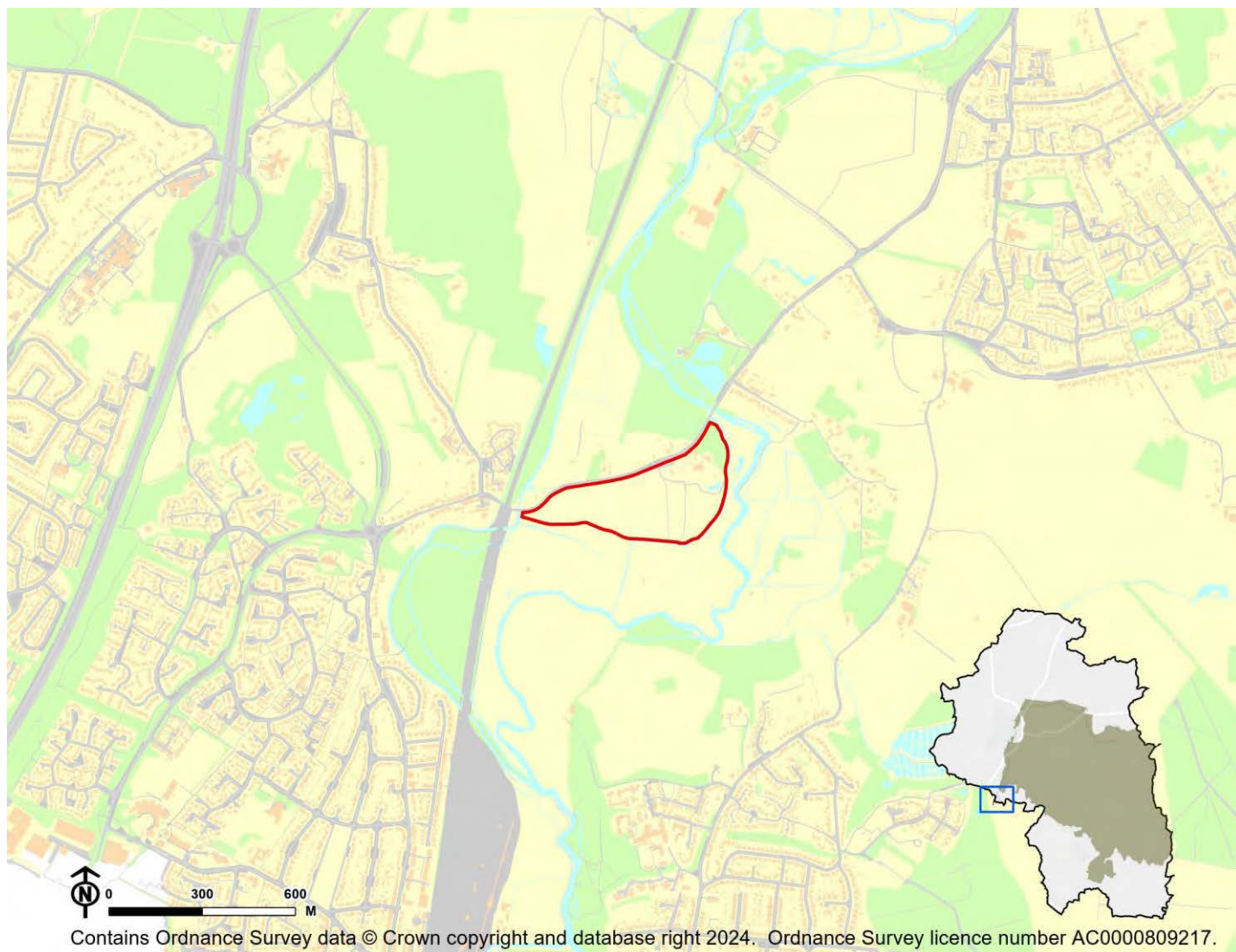
Overall effect: Negligible (0)

Score by criteria: 14a: Negligible (0); 14b: Negligible (0)

Justification: Less than 25% of the site is within flood zone 2 or 3. Less than 25% of the site has a 1 in 100 year or 1 in 30 year risk of surface water flooding.

OT02: Highbridge Farm, Highbridge Road - Otterbourne

Proposed use: Residential use



IIA Objective	Score
IIA1: climate change mitigation	Minor negative (-)
IIA2: travel and air quality	Minor negative (-)
IIA4: health and wellbeing	Negligible (0)
IIA7: services and facilities	Minor negative (-)
IIA8: economy	Negligible uncertain (0?)
IIA9: biodiversity and geodiversity	Significant negative (--)
IIA10: landscape	Minor negative uncertain (-?)
IIA11: historic environment	Negligible uncertain (0?)
IIA12: natural resources	Significant negative (--)
IIA13: water resources	Negligible (0)
IIA14: flood risk	Negligible (0)

IIA objective 1: To minimise the District's contribution to climate change through a reduction of greenhouse gas emissions from all sources and facilitate the aim of carbon neutrality by 2031

Overall effect: Minor negative (-)

Score by criteria: 1a: Major negative (--); 1b: Minor negative (-); 1c: Minor negative (-); 1d: Major negative (--); 1e: Major negative (--); 1f: Major negative (--); 1g: Major positive (++); 1h: Minor positive (+); 1i: Minor negative (-)

Justification: The site is not within 1,200m of an NHS GP surgery. It is within 801-1,200m of a primary school. It is within 1,000-2,000m of a secondary school. It is not within 1,200m of a town centre. It is not within 800m of a district or local centre. It is not within 2,000m of a railway station. It is within 300m of a bus stop. It is within 300m of open space, open country or registered common land. Less than 25% of the site contains open space, open country or registered common land, which could be lost to development. The majority of it is within an area where average commuting distance is in 61-80% range for the plan area.

IIA objective 2: To reduce the need to travel by private vehicle in the District and improve air quality

Overall effect: Minor negative (-)

Justification: Appraisal criteria and results are the same as shown under SA objective 1: greenhouse gas emissions.

IIA objective 4: To improve public health and wellbeing and reduce health inequalities in the District

Overall effect: Negligible (0)

Score by criteria: 4a: Negligible (0); 4b: Negligible (0); 4c: Minor negative (-); 4d: Negligible (0); 4e: Major negative (--); 4f: Minor positive (+); 4g: Major positive (++)

Justification: The site is not within 500m of an AQMA. The majority of it is within an area where noise levels at night from roads and railways are below 50 dB and the noise levels as recorded for the 16-hour period between 0700 – 2300 are below 55 dB. The site lies within the 54dB Laeq, 16 noise contour associated with Southampton Airport, but not within a 57dB or higher Laeq, 16 noise contour. It is not within 400m of a wastewater treatment works or within 250m of a waste management facility. The site is not within 1,200m of an NHS GP surgery. It is within 300m of open space, open country or registered common land. Less than 25% of the site contains open space, open country or registered common land, which could be lost to development. It is within 200m of a public right of way or cycle path.

IIA objective 7: To ensure essential services and facilities and jobs in the District are accessible

Overall effect: Minor negative (-)

Justification: Appraisal criteria and results are the same as shown under SA objective 1: greenhouse gas emissions.

IIA objective 8: To support the sustainable growth of the District's economy

Overall effect: Negligible uncertain (0?)

Justification: The site is not in existing employment use.

IIA objective 9: To support the District's biodiversity and geodiversity

Overall effect: Significant negative (--)

Score by criteria: 9a: Major negative (--); 9b: Minor negative (-); 9c: Major negative (--); 9d: Minor negative (-); 9e: Negligible (0)

Justification: The site is within an internationally or nationally designated biodiversity site. It is within 500m of a locally designated wildlife site or ancient woodland. It is within a priority habitat. It is within 100m of a water course. The site does not intersect with a county or local geological site.

IIA objective 10: To conserve and enhance the character and distinctiveness of the District's landscapes.

Overall effect: Minor negative uncertain (-?)

Justification: The site has medium or higher overall landscape sensitivity

IIA objective 11: To conserve and enhance the District's historic environment including its setting.

Overall effect: Negligible uncertain (0?)

Justification: The site is rated 'green' for risk of effects on heritage assets.

IIA objective 12: To support the efficient use of the District's resources, including land and minerals

Overall effect: Significant negative (--)

Score by criteria: 12a: Major positive (++); 12b: Minor negative (-); 12c: Minor negative (-)

Justification: The majority of the site contains brownfield land. A significant proportion of the site (>=25%) is on Grade 3 agricultural land or less than 25% of the site is on Grade 1 or 2 agricultural land. A significant proportion of the site (>=25%) is within a Mineral Safeguarding Area.

IIA objective 13: To protect the quality and quantity of the District's water resource

Overall effect: Negligible (0)

Justification: The site does not fall within Source Protection Zone 1, 2 or 3, within a drinking water safeguard zone (groundwater), or within a drinking water safeguard zone (surface water).

IIA objective 14: To manage and reduce flood risk from all sources

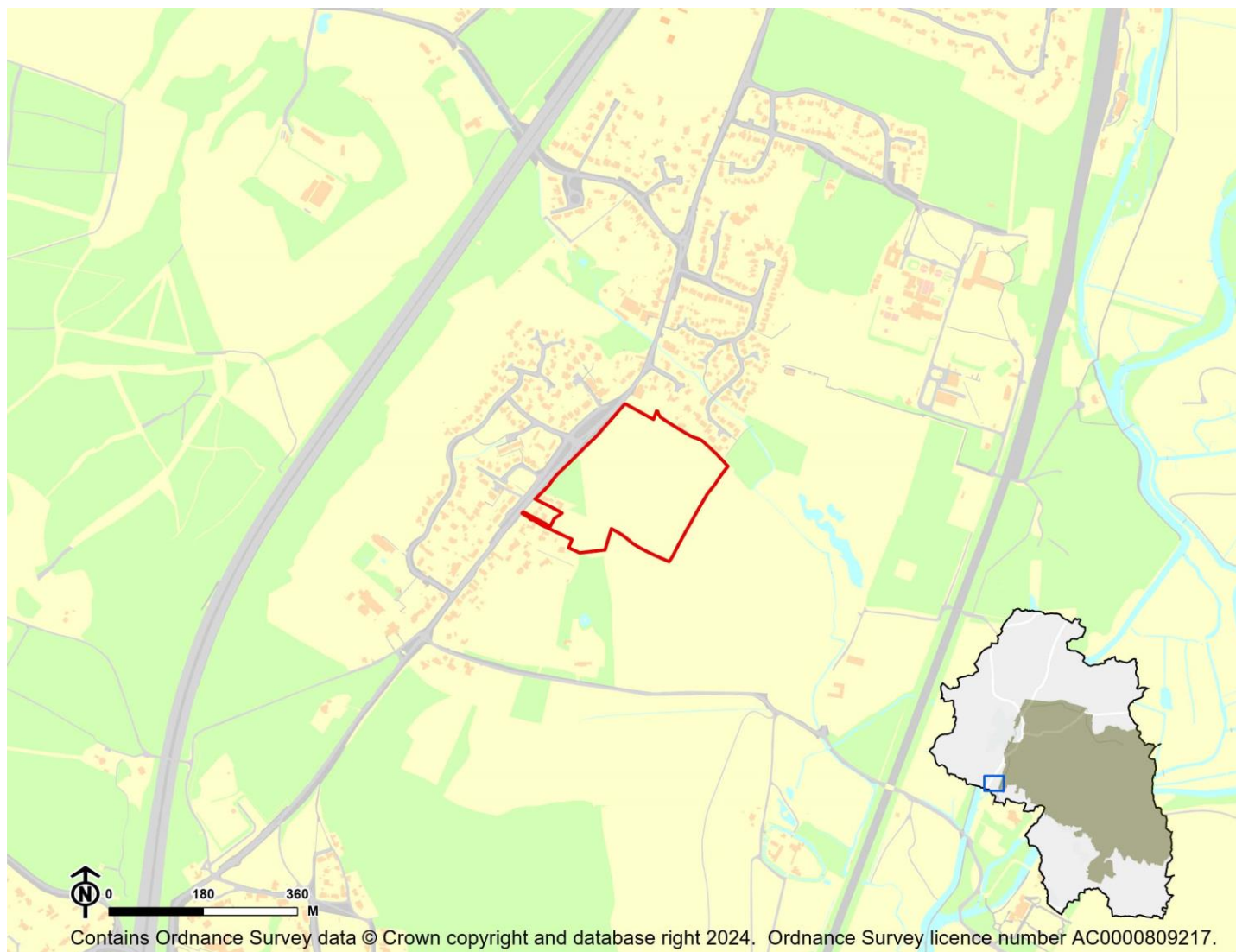
Overall effect: Negligible (0)

Score by criteria: 14a: Negligible (0); 14b: Negligible (0)

Justification: Less than 25% of the site is within flood zone 2 or 3. Less than 25% of the site has a 1 in 100 year or 1 in 30 year risk of surface water flooding.

OT03: Land off Main Road, Otterbourne - Otterbourne

Proposed use: Residential use



IIA Objective	Score
IIA1: climate change mitigation	Minor negative (-)
IIA2: travel and air quality	Minor negative (-)
IIA4: health and wellbeing	Minor positive (+)
IIA7: services and facilities	Minor negative (-)
IIA8: economy	Negligible uncertain (0?)
IIA9: biodiversity and geodiversity	Significant negative (--)
IIA10: landscape	Negligible uncertain (0?)
IIA11: historic environment	Negligible uncertain (0?)
IIA12: natural resources	Significant negative (--)
IIA13: water resources	Significant negative (--)
IIA14: flood risk	Negligible (0)

IIA objective 1: To minimise the District's contribution to climate change through a reduction of greenhouse gas emissions from all sources and facilitate the aim of carbon neutrality by 2031

Overall effect: Minor negative (-)

Score by criteria: 1a: Major negative (--); 1b: Major positive (++); 1c: Minor negative (-); 1d: Major negative (--); 1e: Major negative (--); 1f: Major negative (--); 1g: Major positive (++); 1h: Major positive (++); 1i: Minor negative (-)

Justification: The site is not within 1,200m of an NHS GP surgery. It is within 400m of a primary school. It is within 1,000-2,000m of a secondary school. It is not within 1,200m of a town centre. It is not within 800m of a district or local centre. It is not within 2,000m of a railway station. It is within 300m of a bus stop. It is within 300m of open space, open country or registered common land. The site contains no open space, open county or registered common land. The majority of it is within an area where average commuting distance is in 61-80% range for the plan area.

IIA objective 2: To reduce the need to travel by private vehicle in the District and improve air quality

Overall effect: Minor negative (-)

Justification: Appraisal criteria and results are the same as shown under SA objective 1: greenhouse gas emissions.

IIA objective 4: To improve public health and wellbeing and reduce health inequalities in the District

Overall effect: Minor positive (+)

Score by criteria: 4a: Negligible (0); 4b: Minor negative (-); 4c: Negligible (0); 4d: Negligible (0); 4e: Major negative (--); 4f: Major positive (++); 4g: Major positive (++)

Justification: The site is not within 500m of an AQMA. The majority of it is within an area where noise levels at night from roads and railways are above 50 dB or the noise levels as recorded for the 16-hour period between 0700 – 2300 are above 55 dB. The site does not lie within a noise contour associated with Southampton Airport. It is not within 400m of a wastewater treatment works or within 250m of a waste management facility. The site is not within 1,200m of an NHS GP surgery. It is within 300m of open space, open country or registered common land. The site contains no open space, open county or registered common land. It is within 200m of a public right of way or cycle path.

IIA objective 7: To ensure essential services and facilities and jobs in the District are accessible

Overall effect: Minor negative (-)

Justification: Appraisal criteria and results are the same as shown under SA objective 1: greenhouse gas emissions.

IIA objective 8: To support the sustainable growth of the District's economy

Overall effect: Negligible uncertain (0?)

Justification: The site is not in existing employment use.

IIA objective 9: To support the District's biodiversity and geodiversity

Overall effect: Significant negative (--)

Score by criteria: 9a: Minor negative (-); 9b: Minor negative (-); 9c: Major negative (--); 9d: Minor negative (-); 9e: Negligible (0)

Justification: The site is within a SSSI Impact Risk Zone for 'residential' or 'all planning applications'. It is within 500m of a locally designated wildlife site or ancient woodland. It is within a priority habitat. It is within 100m of a water course. The site does not intersect with a county or local geological site.

IIA objective 10: To conserve and enhance the character and distinctiveness of the District's landscapes.

Overall effect: Negligible uncertain (0?)

Justification: The site has low overall landscape sensitivity.

IIA objective 11: To conserve and enhance the District's historic environment including its setting.

Overall effect: Negligible uncertain (0?)

Justification: The site is rated 'green' for risk of effects on heritage assets.

IIA objective 12: To support the efficient use of the District's resources, including land and minerals

Overall effect: Significant negative (--)

Score by criteria: 12a: Major negative (--); 12b: Minor negative (-); 12c: Minor negative (-)

Justification: The majority of the site contains greenfield land. A significant proportion of the site ($\geq 25\%$) is on Grade 3 agricultural land or less than 25% of the site is on Grade 1 or 2 agricultural land. A significant proportion of the site ($\geq 25\%$) is within a Mineral Safeguarding Area.

IIA objective 13: To protect the quality and quantity of the District's water resource

Overall effect: Significant negative (--)

Justification: The site falls within a Source Protection Zone 1.

IIA objective 14: To manage and reduce flood risk from all sources

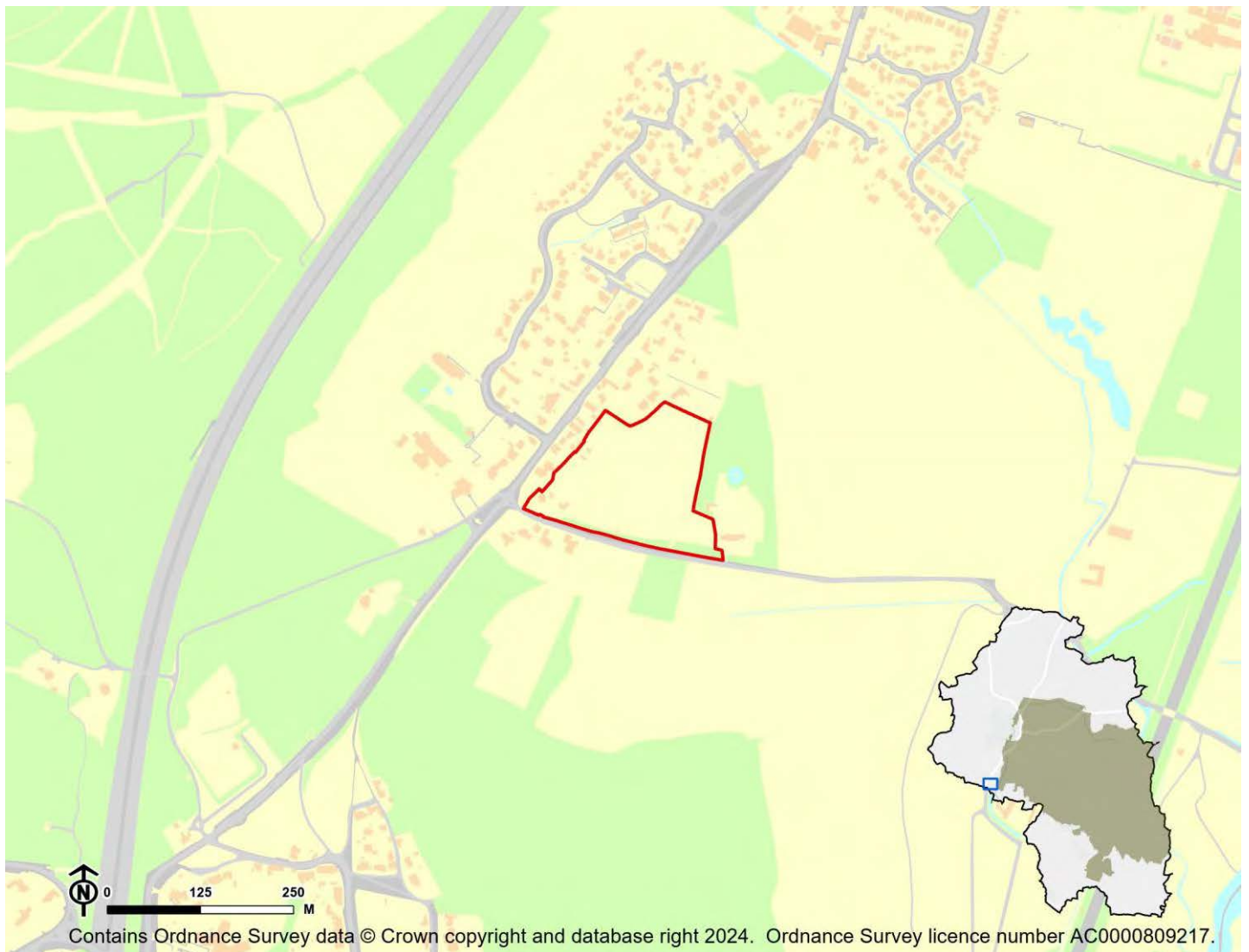
Overall effect: Negligible (0)

Score by criteria: 14a: Negligible (0); 14b: Negligible (0)

Justification: Less than 25% of the site is within flood zone 2 or 3. Less than 25% of the site has a 1 in 100 year or 1 in 30 year risk of surface water flooding.

OT04: Park Farm, Kiln Lane - Otterbourne

Proposed use: Residential use



IIA Objective	Score
IIA1: climate change mitigation	Minor negative (-)
IIA2: travel and air quality	Minor negative (-)
IIA4: health and wellbeing	Minor negative (-)
IIA7: services and facilities	Minor negative (-)
IIA8: economy	Negligible uncertain (0?)
IIA9: biodiversity and geodiversity	Significant negative (--)
IIA10: landscape	Negligible uncertain (0?)
IIA11: historic environment	Negligible uncertain (0?)
IIA12: natural resources	Significant negative (--)
IIA13: water resources	Significant negative (--)
IIA14: flood risk	Negligible (0)

IIA objective 1: To minimise the District's contribution to climate change through a reduction of greenhouse gas emissions from all sources and facilitate the aim of carbon neutrality by 2031

Overall effect: Minor negative (-)

Score by criteria: 1a: Major negative (--); 1b: Major positive (++); 1c: Minor negative (-); 1d: Major negative (--); 1e: Major negative (--); 1f: Major negative (--); 1g: Major positive (++); 1h: Negligible (0); 1i: Minor negative (-)

Justification: The site is not within 1,200m of an NHS GP surgery. It is within 400m of a primary school. It is within 1,000-2,000m of a secondary school. It is not within 1,200m of a town centre. It is not within 800m of a district or local centre. It is not within 2,000m of a railway station. It is within 300m of a bus stop. It is within 300m of open space, open country or registered common land. More than 25% of the site contains open space, open country or registered common land, which could be lost to development. The majority of it is within an area where average commuting distance is in 61-80% range for the plan area.

IIA objective 2: To reduce the need to travel by private vehicle in the District and improve air quality

Overall effect: Minor negative (-)

Justification: Appraisal criteria and results are the same as shown under SA objective 1: greenhouse gas emissions.

IIA objective 4: To improve public health and wellbeing and reduce health inequalities in the District

Overall effect: Minor negative (-)

Score by criteria: 4a: Negligible (0); 4b: Minor negative (-); 4c: Negligible (0); 4d: Negligible (0); 4e: Major negative (--); 4f: Negligible (0); 4g: Major positive (++)

Justification: The site is not within 500m of an AQMA. The majority of it is within an area where noise levels at night from roads and railways are above 50 dB or the noise levels as recorded for the 16-hour period between 0700 – 2300 are above 55 dB. The site does not lie within a noise contour associated with Southampton Airport. It is not within 400m of a wastewater treatment works or within 250m of a waste management facility. The site is not within 1,200m of an NHS GP surgery. It is within 300m of open space, open country or registered common land. More than 25% of the site contains open space, open country or registered common land, which could be lost to development. It is within 200m of a public right of way or cycle path.

IIA objective 7: To ensure essential services and facilities and jobs in the District are accessible

Overall effect: Minor negative (-)

Justification: Appraisal criteria and results are the same as shown under SA objective 1: greenhouse gas emissions.

IIA objective 8: To support the sustainable growth of the District's economy

Overall effect: Negligible uncertain (0?)

Justification: The site is not in existing employment use.

IIA objective 9: To support the District's biodiversity and geodiversity

Overall effect: Significant negative (--)

Score by criteria: 9a: Minor negative (-); 9b: Minor negative (-); 9c: Major negative (--); 9d: Negligible (0); 9e: Negligible (0)

Justification: The site is within a SSSI Impact Risk Zone for 'residential' or 'all planning applications'. It is within 500m of a locally designated wildlife site or ancient woodland. It is within a priority habitat. It is not within 100m of a water course. The site does not intersect with a county or local geological site.

IIA objective 10: To conserve and enhance the character and distinctiveness of the District's landscapes.

Overall effect: Negligible uncertain (0?)

Justification: The site has low overall landscape sensitivity.

IIA objective 11: To conserve and enhance the District's historic environment including its setting.

Overall effect: Negligible uncertain (0?)

Justification: The site is rated 'green' for risk of effects on heritage assets.

IIA objective 12: To support the efficient use of the District's resources, including land and minerals

Overall effect: Significant negative (--)

Score by criteria: 12a: Major negative (--); 12b: Minor negative (-); 12c: Negligible (0)

Justification: The majority of the site contains greenfield land. A significant proportion of the site ($\geq 25\%$) is on Grade 3 agricultural land or less than 25% of the site is on Grade 1 or 2 agricultural land. Less than 25% of the site is within a Mineral Safeguarding Area.

IIA objective 13: To protect the quality and quantity of the District's water resource

Overall effect: Significant negative (--)

Justification: The site falls within a Source Protection Zone 1.

IIA objective 14: To manage and reduce flood risk from all sources

Overall effect: Negligible (0)

Score by criteria: 14a: Negligible (0); 14b: Negligible (0)

Justification: Less than 25% of the site is within flood zone 2 or 3. Less than 25% of the site has a 1 in 100 year or 1 in 30 year risk of surface water flooding.

OT05: Land off Waterworks Road - Otterbourne

Proposed use: Residential use



IIA Objective	Score
IIA1: climate change mitigation	Minor negative (-)
IIA2: travel and air quality	Minor negative (-)
IIA4: health and wellbeing	Minor negative (-)
IIA7: services and facilities	Minor negative (-)
IIA8: economy	Negligible uncertain (0?)
IIA9: biodiversity and geodiversity	Significant negative (--)
IIA10: landscape	Negligible uncertain (0?)
IIA11: historic environment	Negligible uncertain (0?)
IIA12: natural resources	Significant negative (--)
IIA13: water resources	Significant negative (--)
IIA14: flood risk	Negligible (0)

IIA objective 1: To minimise the District's contribution to climate change through a reduction of greenhouse gas emissions from all sources and facilitate the aim of carbon neutrality by 2031

Overall effect: Minor negative (-)

Score by criteria: 1a: Major negative (--); 1b: Minor negative (-); 1c: Major negative (--); 1d: Major negative (--); 1e: Major negative (--); 1f: Minor negative (-); 1g: Major positive (++); 1h: Minor positive (+); 1i: Minor negative (-)

Justification: The site is not within 1,200m of an NHS GP surgery. It is within 801-1,200m of a primary school. It is not within 2,000m of a secondary school. It is not within 1,200m of a town centre. It is not within 800m of a district or local centre. It is within 1,000-2,000m of a railway station. It is within 300m of a bus stop. It is within 300m of open space, open country or registered common land. Less than 25% of the site contains open space, open country or registered common land, which could be lost to development. The majority of it is within an area where average commuting distance is in 61-80% range for the plan area.

IIA objective 2: To reduce the need to travel by private vehicle in the District and improve air quality

Overall effect: Minor negative (-)

Justification: Appraisal criteria and results are the same as shown under SA objective 1: greenhouse gas emissions.

IIA objective 4: To improve public health and wellbeing and reduce health inequalities in the District

Overall effect: Minor negative (-)

Score by criteria: 4a: Negligible (0); 4b: Major negative (--); 4c: Negligible (0); 4d: Negligible (0); 4e: Major negative (--); 4f: Minor positive (+); 4g: Major positive (++)

Justification: The site is not within 500m of an AQMA. The majority of it is within an area where noise levels at night from roads and railways are above 55 dB or the noise levels as recorded for the 16-hour period between 0700 – 2300 are above 60 dB. The site does not lie within a noise contour associated with Southampton Airport. It is not within 400m of a wastewater treatment works or within 250m of a waste management facility. The site is not within 1,200m of an NHS GP surgery. It is within 300m of open space, open country or registered common land. Less than 25% of the site contains open space, open country or registered common land, which could be lost to development. It is within 200m of a public right of way or cycle path.

IIA objective 7: To ensure essential services and facilities and jobs in the District are accessible

Overall effect: Minor negative (-)

Justification: Appraisal criteria and results are the same as shown under SA objective 1: greenhouse gas emissions.

IIA objective 8: To support the sustainable growth of the District's economy

Overall effect: Negligible uncertain (0?)

Justification: The site is not in existing employment use.

IIA objective 9: To support the District's biodiversity and geodiversity

Overall effect: Significant negative (--)

Score by criteria: 9a: Minor negative (-); 9b: Major negative (--); 9c: Major negative (--); 9d: Negligible (0); 9e: Negligible (0)

Justification: The site is within a SSSI Impact Risk Zone for 'residential' or 'all planning applications'. It is within a locally designated wildlife site or ancient woodland. It is within a priority habitat. It is not within 100m of a water course. The site does not intersect with a county or local geological site.

IIA objective 10: To conserve and enhance the character and distinctiveness of the District's landscapes.

Overall effect: Negligible uncertain (0?)

Justification: The site has low overall landscape sensitivity.

IIA objective 11: To conserve and enhance the District's historic environment including its setting.

Overall effect: Negligible uncertain (0?)

Justification: The site is rated 'green' for risk of effects on heritage assets.

IIA objective 12: To support the efficient use of the District's resources, including land and minerals

Overall effect: Significant negative (--)

Score by criteria: 12a: Major negative (--); 12b: Minor negative (-); 12c: Negligible (0)

Justification: The majority of the site contains greenfield land. A significant proportion of the site ($\geq 25\%$) is on Grade 3 agricultural land or less than 25% of the site is on Grade 1 or 2 agricultural land. Less than 25% of the site is within a Mineral Safeguarding Area.

IIA objective 13: To protect the quality and quantity of the District's water resource

Overall effect: Significant negative (--)

Justification: The site falls within a Source Protection Zone 1.

IIA objective 14: To manage and reduce flood risk from all sources

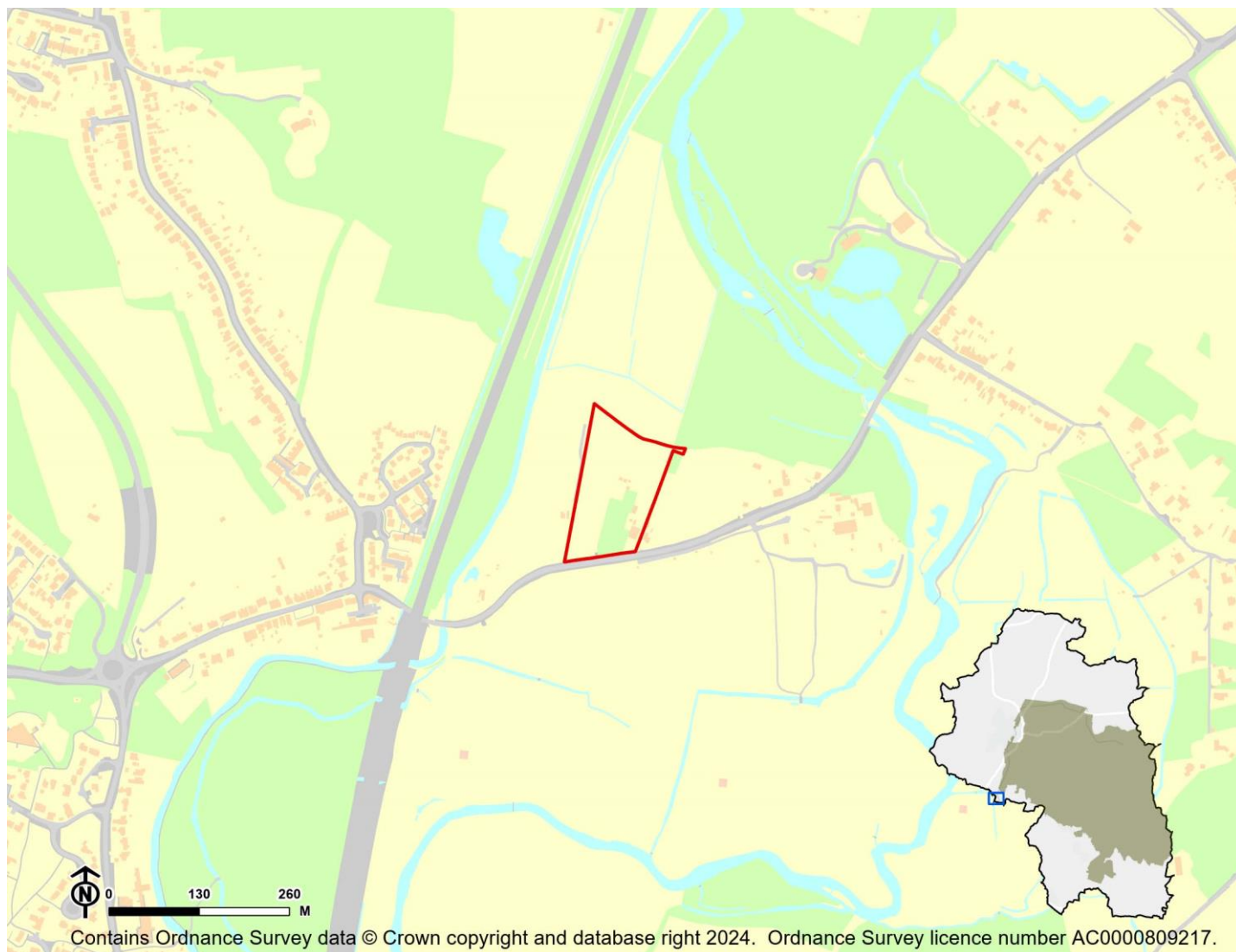
Overall effect: Negligible (0)

Score by criteria: 14a: Negligible (0); 14b: Negligible (0)

Justification: Less than 25% of the site is within flood zone 2 or 3. Less than 25% of the site has a 1 in 100 year or 1 in 30 year risk of surface water flooding.

OT06: Land at Roselea, Highbridge Road - Otterbourne

Proposed use: Residential use



IIA Objective	Score
IIA1: climate change mitigation	Minor negative (-)
IIA2: travel and air quality	Minor negative (-)
IIA4: health and wellbeing	Negligible (0)
IIA7: services and facilities	Minor negative (-)
IIA8: economy	Negligible uncertain (0?)
IIA9: biodiversity and geodiversity	Significant negative (--)
IIA10: landscape	Negligible uncertain (0?)
IIA11: historic environment	Negligible uncertain (0?)
IIA12: natural resources	Significant negative (--)
IIA13: water resources	Negligible (0)
IIA14: flood risk	Negligible (0)

IIA objective 1: To minimise the District's contribution to climate change through a reduction of greenhouse gas emissions from all sources and facilitate the aim of carbon neutrality by 2031

Overall effect: Minor negative (-)

Score by criteria: 1a: Major negative (--); 1b: Major negative (--); 1c: Minor negative (-); 1d: Major negative (--); 1e: Major negative (--); 1f: Major negative (--); 1g: Major positive (++); 1h: Minor positive (+); 1i: Minor negative (-)

Justification: The site is not within 1,200m of an NHS GP surgery. It is not within 1,200m of a primary school. It is within 1,000-2,000m of a secondary school. It is not within 1,200m of a town centre. It is not within 800m of a district or local centre. It is not within 2,000m of a railway station. It is within 300m of a bus stop. It is within 301-800m of open space, open country or registered common land. The site contains no open space, open county or registered common land. The majority of it is within an area where average commuting distance is in 61-80% range for the plan area.

IIA objective 2: To reduce the need to travel by private vehicle in the District and improve air quality

Overall effect: Minor negative (-)

Justification: Appraisal criteria and results are the same as shown under SA objective 1: greenhouse gas emissions.

IIA objective 4: To improve public health and wellbeing and reduce health inequalities in the District

Overall effect: Negligible (0)

Score by criteria: 4a: Negligible (0); 4b: Minor negative (-); 4c: Negligible (0); 4d: Negligible (0); 4e: Major negative (--); 4f: Minor positive (+); 4g: Major positive (++)

Justification: The site is not within 500m of an AQMA. The majority of it is within an area where noise levels at night from roads and railways are above 50 dB or the noise levels as recorded for the 16-hour period between 0700 – 2300 are above 55 dB. The site does not lie within a noise contour associated with Southampton Airport. It is not within 400m of a wastewater treatment works or within 250m of a waste management facility. The site is not within 1,200m of an NHS GP surgery. It is within 301-800m of open space, open country or registered common land. The site contains no open space, open county or registered common land. It is within 200m of a public right of way or cycle path.

IIA objective 7: To ensure essential services and facilities and jobs in the District are accessible

Overall effect: Minor negative (-)

Justification: Appraisal criteria and results are the same as shown under SA objective 1: greenhouse gas emissions.

IIA objective 8: To support the sustainable growth of the District's economy

Overall effect: Negligible uncertain (0?)

Justification: The site is not in existing employment use.

IIA objective 9: To support the District's biodiversity and geodiversity

Overall effect: Significant negative (--)

Score by criteria: 9a: Major negative (--); 9b: Minor negative (-); 9c: Major negative (--); 9d: Minor negative (-); 9e: Negligible (0)

Justification: The site is within an internationally or nationally designated biodiversity site. It is within 500m of a locally designated wildlife site or ancient woodland. It is within a priority habitat. It is within 100m of a water course. The site does not intersect with a county or local geological site.

IIA objective 10: To conserve and enhance the character and distinctiveness of the District's landscapes.

Overall effect: Negligible uncertain (0?)

Justification: The site has low overall landscape sensitivity.

IIA objective 11: To conserve and enhance the District's historic environment including its setting.

Overall effect: Negligible uncertain (0?)

Justification: The site is rated 'green' for risk of effects on heritage assets.

IIA objective 12: To support the efficient use of the District's resources, including land and minerals

Overall effect: Significant negative (--)

Score by criteria: 12a: Major negative (--); 12b: Minor negative (-); 12c: Minor negative (-)

Justification: The majority of the site contains greenfield land. A significant proportion of the site (>=25%) is on Grade 3 agricultural land or less than 25% of the site is on Grade 1 or 2 agricultural land. A significant proportion of the site (>=25%) is within a Mineral Safeguarding Area.

IIA objective 13: To protect the quality and quantity of the District's water resource

Overall effect: Negligible (0)

Justification: The site does not fall within Source Protection Zone 1, 2 or 3, within a drinking water safeguard zone (groundwater), or within a drinking water safeguard zone (surface water).

IIA objective 14: To manage and reduce flood risk from all sources

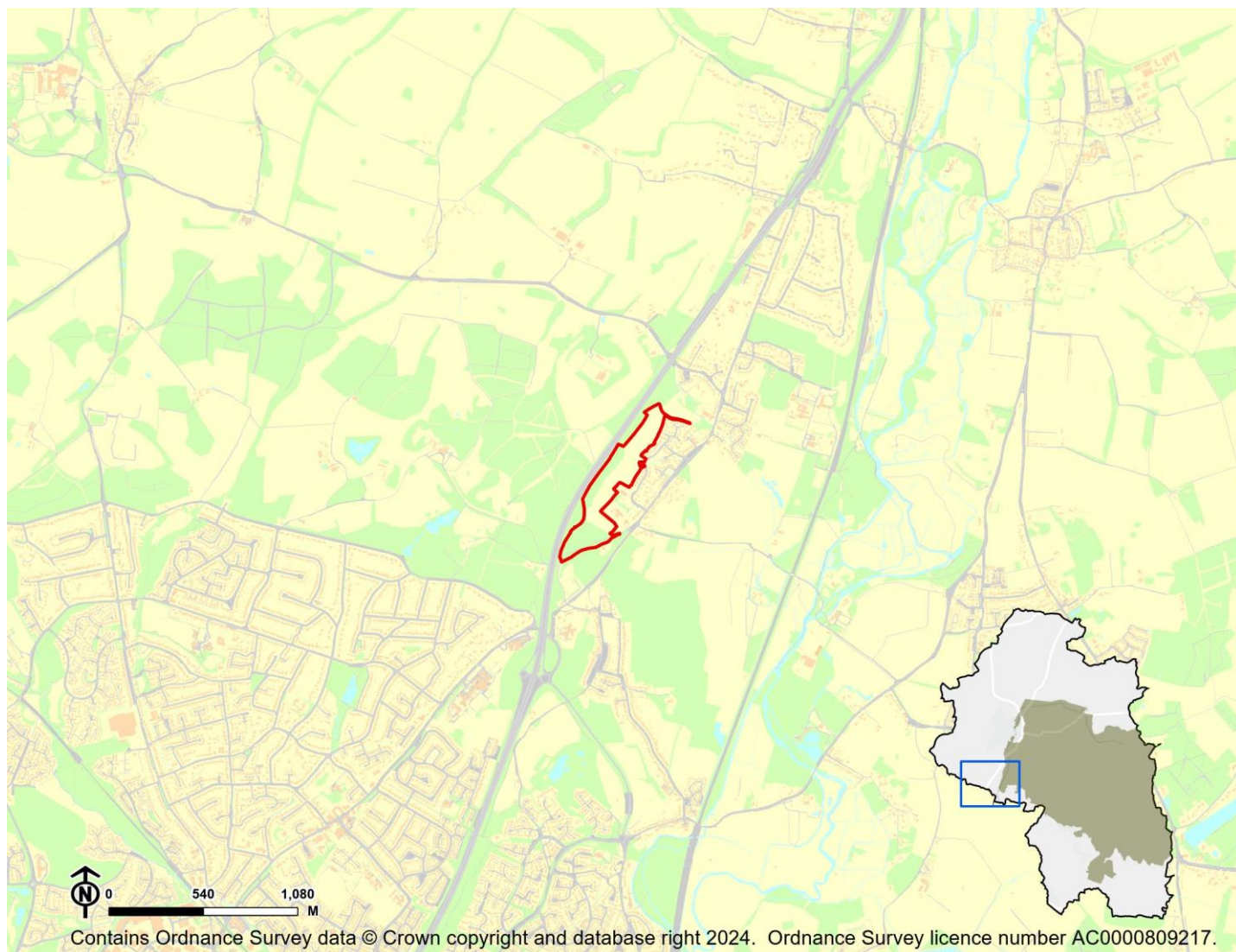
Overall effect: Negligible (0)

Score by criteria: 14a: Negligible (0); 14b: Negligible (0)

Justification: Less than 25% of the site is within flood zone 2 or 3. Less than 25% of the site has a 1 in 100 year or 1 in 30 year risk of surface water flooding.

OT08: Land to the west of Cranbourne Drive, Otterbourne - Otterbourne

Proposed use: Residential use



IIA Objective	Score
IIA1: climate change mitigation	Minor negative (-)
IIA2: travel and air quality	Minor negative (-)
IIA4: health and wellbeing	Minor negative (-)
IIA7: services and facilities	Minor negative (-)
IIA8: economy	Negligible uncertain (0?)
IIA9: biodiversity and geodiversity	Significant negative (--)
IIA10: landscape	Minor negative uncertain (-?)
IIA11: historic environment	Negligible uncertain (0?)
IIA12: natural resources	Significant negative (--)
IIA13: water resources	Significant negative (--)
IIA14: flood risk	Negligible (0)

IIA objective 1: To minimise the District's contribution to climate change through a reduction of greenhouse gas emissions from all sources and facilitate the aim of carbon neutrality by 2031

Overall effect: Minor negative (-)

Score by criteria: 1a: Major negative (--); 1b: Major positive (++); 1c: Minor positive (+); 1d: Major negative (--); 1e: Major negative (--); 1f: Minor negative (-); 1g: Major positive (++); 1h: Minor positive (+); 1i: Negligible (0)

Justification: The site is not within 1,200m of an NHS GP surgery. It is within 400m of a primary school. It is within 501-1,000m of a secondary school. It is not within 1,200m of a town centre. It is not within 800m of a district or local centre. It is within 1,000-2,000m of a railway station. It is within 300m of a bus stop. It is within 300m of open space, open country or registered common land. Less than 25% of the site contains open space, open country or registered common land, which could be lost to development. The majority of it is within an area where average commuting distance is in 41-60% range for the plan area.

IIA objective 2: To reduce the need to travel by private vehicle in the District and improve air quality

Overall effect: Minor negative (-)

Justification: Appraisal criteria and results are the same as shown under SA objective 1: greenhouse gas emissions.

IIA objective 4: To improve public health and wellbeing and reduce health inequalities in the District

Overall effect: Minor negative (-)

Score by criteria: 4a: Negligible (0); 4b: Major negative (--); 4c: Negligible (0); 4d: Major negative (--); 4e: Major negative (--); 4f: Minor positive (+); 4g: Major positive (++)

Justification: The site is not within 500m of an AQMA. The majority of it is within an area where noise levels at night from roads and railways are above 55 dB or the noise levels as recorded for the 16-hour period between 0700 – 2300 are above 60 dB. The site does not lie within a noise contour associated with Southampton Airport. It is within 400m of a wastewater treatment works or within 250m of a waste management facility. The site is not within 1,200m of an NHS GP surgery. It is within 300m of open space, open country or registered common land. Less than 25% of the site contains open space, open country or registered common land, which could be lost to development. It is within 200m of a public right of way or cycle path.

IIA objective 7: To ensure essential services and facilities and jobs in the District are accessible

Overall effect: Minor negative (-)

Justification: Appraisal criteria and results are the same as shown under SA objective 1: greenhouse gas emissions.

IIA objective 8: To support the sustainable growth of the District's economy

Overall effect: Negligible uncertain (0?)

Justification: The site is not in existing employment use.

IIA objective 9: To support the District's biodiversity and geodiversity

Overall effect: Significant negative (--)

Score by criteria: 9a: Minor negative (-); 9b: Major negative (--); 9c: Major negative (--); 9d: Minor negative (-); 9e: Negligible (0)

Justification: The site is within a SSSI Impact Risk Zone for 'residential' or 'all planning applications'. It is within a locally designated wildlife site or ancient woodland. It is within a priority habitat. It is within 100m of a water course. The site does not intersect with a county or local geological site.

IIA objective 10: To conserve and enhance the character and distinctiveness of the District's landscapes.

Overall effect: Minor negative uncertain (-?)

Justification: The site has medium or higher overall landscape sensitivity

IIA objective 11: To conserve and enhance the District's historic environment including its setting.

Overall effect: Negligible uncertain (0?)

Justification: The site is rated 'green' for risk of effects on heritage assets.

IIA objective 12: To support the efficient use of the District's resources, including land and minerals

Overall effect: Significant negative (--)

Score by criteria: 12a: Major negative (--); 12b: Minor negative (-); 12c: Negligible (0)

Justification: The majority of the site contains greenfield land. A significant proportion of the site ($\geq 25\%$) is on Grade 3 agricultural land or less than 25% of the site is on Grade 1 or 2 agricultural land. Less than 25% of the site is within a Mineral Safeguarding Area.

IIA objective 13: To protect the quality and quantity of the District's water resource

Overall effect: Significant negative (--)

Justification: The site falls within a Source Protection Zone 1.

IIA objective 14: To manage and reduce flood risk from all sources

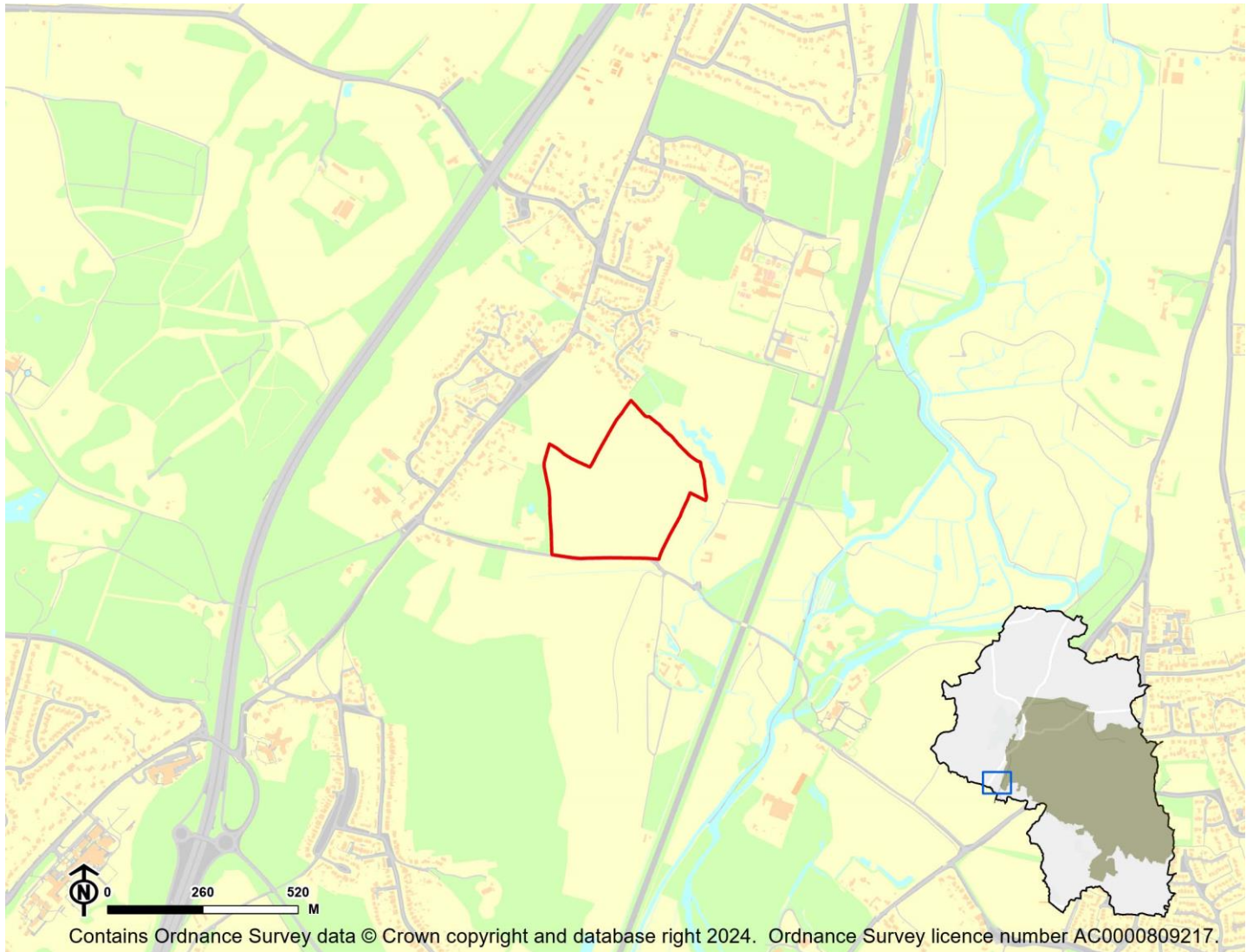
Overall effect: Negligible (0)

Score by criteria: 14a: Negligible (0); 14b: Negligible (0)

Justification: Less than 25% of the site is within flood zone 2 or 3. Less than 25% of the site has a 1 in 100 year or 1 in 30 year risk of surface water flooding.

OT09: Land adjacent Dell Copse, Kiln Lane - Otterbourne

Proposed use: Residential use



IIA Objective	Score
IIA1: climate change mitigation	Minor negative (-)
IIA2: travel and air quality	Minor negative (-)
IIA4: health and wellbeing	Minor positive (+)
IIA7: services and facilities	Minor negative (-)
IIA8: economy	Negligible uncertain (0?)
IIA9: biodiversity and geodiversity	Significant negative (--)
IIA10: landscape	Negligible uncertain (0?)
IIA11: historic environment	Negligible uncertain (0?)
IIA12: natural resources	Significant negative (--)
IIA13: water resources	Significant negative (--)
IIA14: flood risk	Negligible (0)

IIA objective 1: To minimise the District's contribution to climate change through a reduction of greenhouse gas emissions from all sources and facilitate the aim of carbon neutrality by 2031

Overall effect: Minor negative (-)

Score by criteria: 1a: Major negative (--); 1b: Minor positive (+); 1c: Minor negative (-); 1d: Major negative (--); 1e: Major negative (--); 1f: Major negative (--); 1g: Major positive (++); 1h: Major positive (++); 1i: Minor negative (-)

Justification: The site is not within 1,200m of an NHS GP surgery. It is within 401-800m of a primary school. It is within 1,000-2,000m of a secondary school. It is not within 1,200m of a town centre. It is not within 800m of a district or local centre. It is not within 2,000m of a railway station. It is within 300m of a bus stop. It is within 300m of open space, open country or registered common land. The site contains no open space, open county or registered common land. The majority of it is within an area where average commuting distance is in 61-80% range for the plan area.

IIA objective 2: To reduce the need to travel by private vehicle in the District and improve air quality

Overall effect: Minor negative (-)

Justification: Appraisal criteria and results are the same as shown under SA objective 1: greenhouse gas emissions.

IIA objective 4: To improve public health and wellbeing and reduce health inequalities in the District

Overall effect: Minor positive (+)

Score by criteria: 4a: Negligible (0); 4b: Minor negative (-); 4c: Negligible (0); 4d: Negligible (0); 4e: Major negative (--); 4f: Major positive (++); 4g: Major positive (++)

Justification: The site is not within 500m of an AQMA. The majority of it is within an area where noise levels at night from roads and railways are above 50 dB or the noise levels as recorded for the 16-hour period between 0700 – 2300 are above 55 dB. The site does not lie within a noise contour associated with Southampton Airport. It is not within 400m of a wastewater treatment works or within 250m of a waste management facility. The site is not within 1,200m of an NHS GP surgery. It is within 300m of open space, open country or registered common land. The site contains no open space, open county or registered common land. It is within 200m of a public right of way or cycle path.

IIA objective 7: To ensure essential services and facilities and jobs in the District are accessible

Overall effect: Minor negative (-)

Justification: Appraisal criteria and results are the same as shown under SA objective 1: greenhouse gas emissions.

IIA objective 8: To support the sustainable growth of the District's economy

Overall effect: Negligible uncertain (0?)

Justification: The site is not in existing employment use.

IIA objective 9: To support the District's biodiversity and geodiversity

Overall effect: Significant negative (--)

Score by criteria: 9a: Minor negative (-); 9b: Minor negative (-); 9c: Major negative (--); 9d: Minor negative (-); 9e: Negligible (0)

Justification: The site is within a SSSI Impact Risk Zone for 'residential' or 'all planning applications'. It is within 500m of a locally designated wildlife site or ancient woodland. It is within a priority habitat. It is within 100m of a water course. The site does not intersect with a county or local geological site.

IIA objective 10: To conserve and enhance the character and distinctiveness of the District's landscapes.

Overall effect: Negligible uncertain (0?)

Justification: The site has low overall landscape sensitivity.

IIA objective 11: To conserve and enhance the District's historic environment including its setting.

Overall effect: Negligible uncertain (0?)

Justification: The site is rated 'green' for risk of effects on heritage assets.

IIA objective 12: To support the efficient use of the District's resources, including land and minerals

Overall effect: Significant negative (--)

Score by criteria: 12a: Major negative (--); 12b: Minor negative (-); 12c: Minor negative (-)

Justification: The majority of the site contains greenfield land. A significant proportion of the site ($\geq 25\%$) is on Grade 3 agricultural land or less than 25% of the site is on Grade 1 or 2 agricultural land. A significant proportion of the site ($\geq 25\%$) is within a Mineral Safeguarding Area.

IIA objective 13: To protect the quality and quantity of the District's water resource

Overall effect: Significant negative (--)

Justification: The site falls within a Source Protection Zone 1.

IIA objective 14: To manage and reduce flood risk from all sources

Overall effect: Negligible (0)

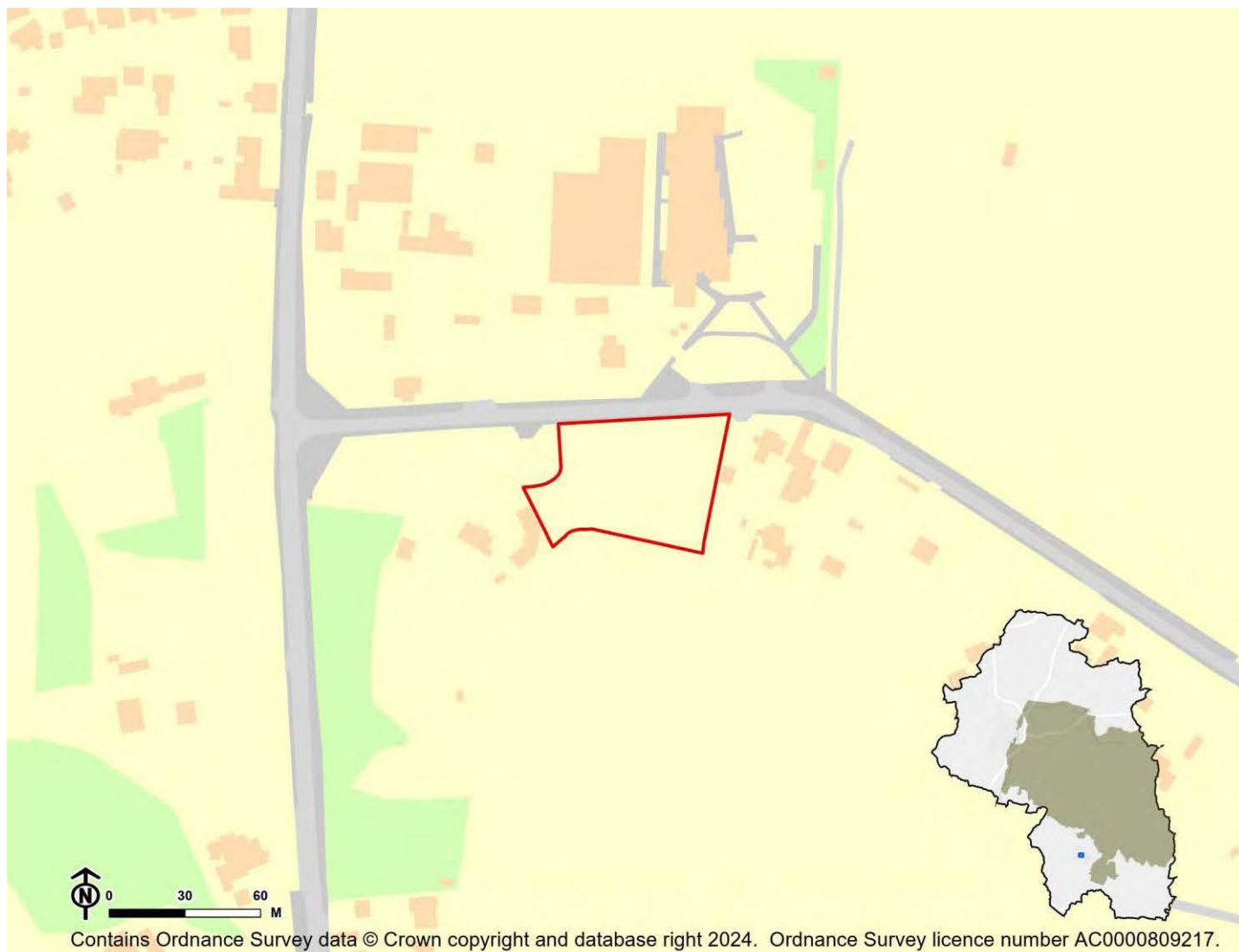
Score by criteria: 14a: Negligible (0); 14b: Negligible (0)

Justification: Less than 25% of the site is within flood zone 2 or 3. Less than 25% of the site has a 1 in 100 year or 1 in 30 year risk of surface water flooding.

Shedfield

SH02: The land adjacent Ivy Cottage, Solomons Lane - Shedfield

Proposed use: Residential use



IIA Objective	Score
IIA1: climate change mitigation	Minor negative (-)
IIA2: travel and air quality	Minor negative (-)
IIA4: health and wellbeing	Minor positive (+)
IIA7: services and facilities	Minor negative (-)
IIA8: economy	Negligible uncertain (0?)
IIA9: biodiversity and geodiversity	Significant negative (--)
IIA10: landscape	Negligible uncertain (0?)
IIA11: historic environment	Negligible uncertain (0?)
IIA12: natural resources	Significant negative (--)
IIA13: water resources	Negligible (0)
IIA14: flood risk	Negligible (0)

IIA objective 1: To minimise the District's contribution to climate change through a reduction of greenhouse gas emissions from all sources and facilitate the aim of carbon neutrality by 2031

Overall effect: Minor negative (-)

Score by criteria: 1a: Major negative (--); 1b: Major positive (++); 1c: Minor negative (-); 1d: Major negative (--); 1e: Major negative (--); 1f: Major negative (--); 1g: Major positive (++); 1h: Major positive (++); 1i: Minor positive (+)

Justification: The site is not within 1,200m of an NHS GP surgery. It is within 400m of a primary school. It is within 1,000-2,000m of a secondary school. It is not within 1,200m of a town centre. It is not within 800m of a district or local centre. It is not within 2,000m of a railway station. It is within 300m of a bus stop. It is within 300m of open space, open country or registered common land. The site contains no open space, open county or registered common land. The majority of it is within an area where average commuting distance is in 21-40% range for the plan area.

IIA objective 2: To reduce the need to travel by private vehicle in the District and improve air quality

Overall effect: Minor negative (-)

Justification: Appraisal criteria and results are the same as shown under SA objective 1: greenhouse gas emissions.

IIA objective 4: To improve public health and wellbeing and reduce health inequalities in the District

Overall effect: Minor positive (+)

Score by criteria: 4a: Negligible (0); 4b: Negligible (0); 4c: Negligible (0); 4d: Negligible (0); 4e: Major negative (--); 4f: Major positive (++); 4g: Major positive (++)

Justification: The site is not within 500m of an AQMA. The majority of it is within an area where noise levels at night from roads and railways are below 50 dB and the noise levels as recorded for the 16-hour period between 0700 – 2300 are below 55 dB. The site does not lie within a noise contour associated with Southampton Airport. It is not within 400m of a wastewater treatment works or within 250m of a waste management facility. The site is not within 1,200m of an NHS GP surgery. It is within 300m of open space, open country or registered common land. The site contains no open space, open county or registered common land. It is within 200m of a public right of way or cycle path.

IIA objective 7: To ensure essential services and facilities and jobs in the District are accessible

Overall effect: Minor negative (-)

Justification: Appraisal criteria and results are the same as shown under SA objective 1: greenhouse gas emissions.

IIA objective 8: To support the sustainable growth of the District's economy

Overall effect: Negligible uncertain (0?)

Justification: The site is not in existing employment use.

IIA objective 9: To support the District's biodiversity and geodiversity

Overall effect: Significant negative (--)

Score by criteria: 9a: Minor negative (-); 9b: Negligible (0); 9c: Minor negative (-); 9d: Negligible (0); 9e: Negligible (0)

Justification: The site is within a SSSI Impact Risk Zone for 'residential' or 'all planning applications'. It is not within 500m of a locally designated wildlife site or ancient woodland. It is within 200m of a priority habitat. It is not within 100m of a water course. The site does not intersect with a county or local geological site.

IIA objective 10: To conserve and enhance the character and distinctiveness of the District's landscapes.

Overall effect: Negligible uncertain (0?)

Justification: The site has low overall landscape sensitivity.

IIA objective 11: To conserve and enhance the District's historic environment including its setting.

Overall effect: Negligible uncertain (0?)

Justification: The site is rated 'green' for risk of effects on heritage assets.

IIA objective 12: To support the efficient use of the District's resources, including land and minerals

Overall effect: Significant negative (--)

Score by criteria: 12a: Major negative (--); 12b: Negligible (0); 12c: Negligible (0)

Justification: The majority of the site contains greenfield land. Less than 25% of the site is on Grade 3 agricultural land. Less than 25% of the site is within a Mineral Safeguarding Area.

IIA objective 13: To protect the quality and quantity of the District's water resource

Overall effect: Negligible (0)

Justification: The site does not fall within Source Protection Zone 1, 2 or 3, within a drinking water safeguard zone (groundwater), or within a drinking water safeguard zone (surface water).

IIA objective 14: To manage and reduce flood risk from all sources

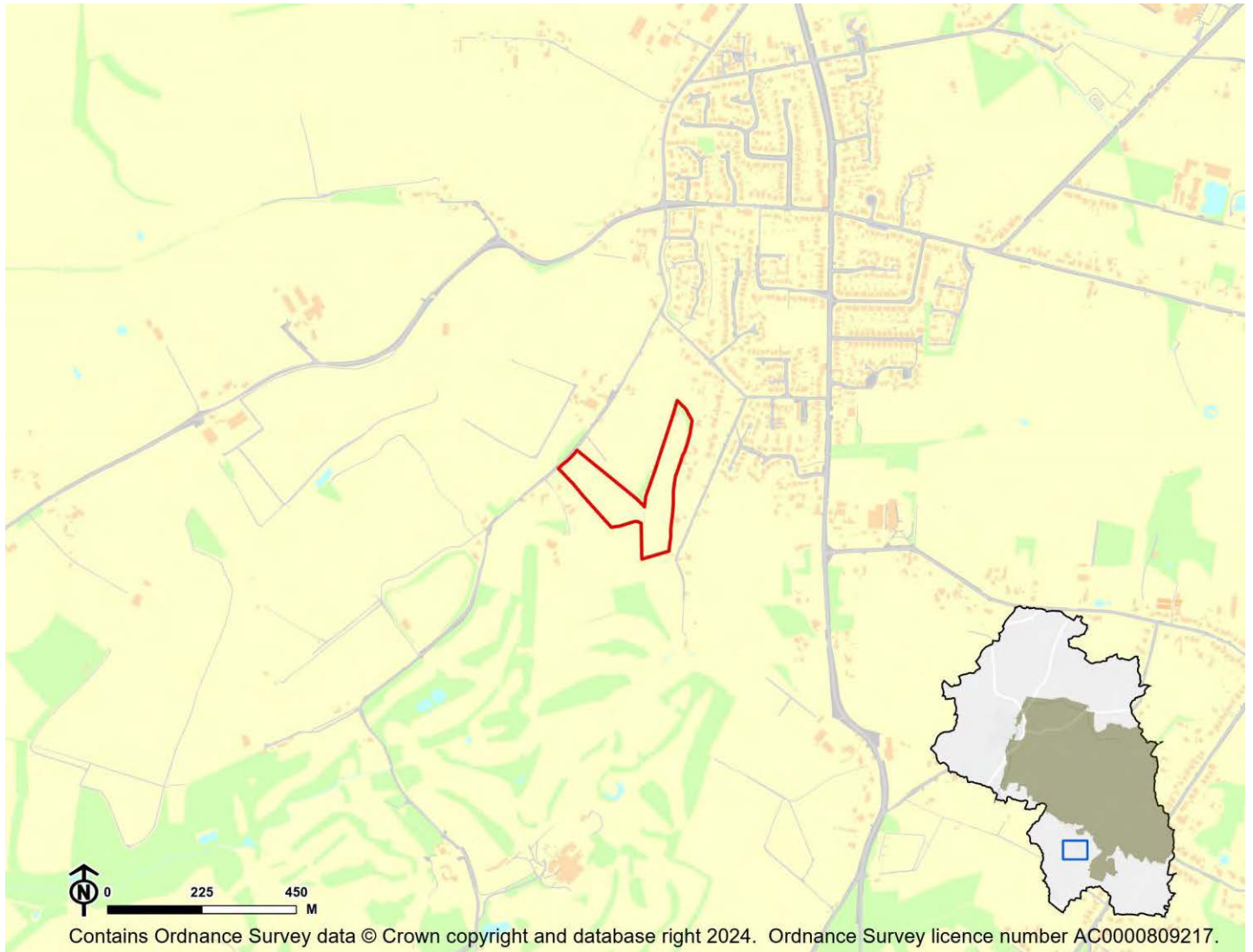
Overall effect: Negligible (0)

Score by criteria: 14a: Negligible (0); 14b: Negligible (0)

Justification: Less than 25% of the site is within flood zone 2 or 3. Less than 25% of the site has a 1 in 100 year or 1 in 30 year risk of surface water flooding.

SH03: Land to the rear of Little Bull Lane - Shedfield

Proposed use: Residential use



IIA Objective	Score
IIA1: climate change mitigation	Minor negative (-)
IIA2: travel and air quality	Minor negative (-)
IIA4: health and wellbeing	Minor positive (+)
IIA7: services and facilities	Minor negative (-)
IIA8: economy	Significant negative uncertain (--?)
IIA9: biodiversity and geodiversity	Significant negative (--)
IIA10: landscape	Negligible uncertain (0?)
IIA11: historic environment	Negligible uncertain (0?)
IIA12: natural resources	Significant negative (--)
IIA13: water resources	Negligible (0)
IIA14: flood risk	Negligible (0)

IIA objective 1: To minimise the District's contribution to climate change through a reduction of greenhouse gas emissions from all sources and facilitate the aim of carbon neutrality by 2031

Overall effect: Minor negative (-)

Score by criteria: 1a: Major negative (--); 1b: Minor positive (+); 1c: Minor negative (-); 1d: Major negative (--); 1e: Major negative (--); 1f: Major negative (--); 1g: Minor positive (+); 1h: Major positive (++); 1i: Minor positive (+)

Justification: The site is not within 1,200m of an NHS GP surgery. It is within 401-800m of a primary school. It is within 1,000-2,000m of a secondary school. It is not within 1,200m of a town centre. It is not within 800m of a district or local centre. It is not within 2,000m of a railway station. It is within 301-600m of a bus stop. It is within 300m of open space, open country or registered common land. The site contains no open space, open county or registered common land. The majority of it is within an area where average commuting distance is in 21-40% range for the plan area.

IIA objective 2: To reduce the need to travel by private vehicle in the District and improve air quality

Overall effect: Minor negative (-)

Justification: Appraisal criteria and results are the same as shown under SA objective 1: greenhouse gas emissions.

IIA objective 4: To improve public health and wellbeing and reduce health inequalities in the District

Overall effect: Minor positive (+)

Score by criteria: 4a: Negligible (0); 4b: Negligible (0); 4c: Negligible (0); 4d: Negligible (0); 4e: Major negative (--); 4f: Major positive (++); 4g: Major positive (++)

Justification: The site is not within 500m of an AQMA. The majority of it is within an area where noise levels at night from roads and railways are below 50 dB and the noise levels as recorded for the 16-hour period between 0700 – 2300 are below 55 dB. The site does not lie within a noise contour associated with Southampton Airport. It is not within 400m of a wastewater treatment works or within 250m of a waste management facility. The site is not within 1,200m of an NHS GP surgery. It is within 300m of open space, open country or registered common land. The site contains no open space, open county or registered common land. It is within 200m of a public right of way or cycle path.

IIA objective 7: To ensure essential services and facilities and jobs in the District are accessible

Overall effect: Minor negative (-)

Justification: Appraisal criteria and results are the same as shown under SA objective 1: greenhouse gas emissions.

IIA objective 8: To support the sustainable growth of the District's economy

Overall effect: Significant negative uncertain (--?)

Justification: The site is in existing employment use.

IIA objective 9: To support the District's biodiversity and geodiversity

Overall effect: Significant negative (--)

Score by criteria: 9a: Minor negative (-); 9b: Minor negative (-); 9c: Major negative (--); 9d: Negligible (0); 9e: Negligible (0)

Justification: The site is within a SSSI Impact Risk Zone for 'residential' or 'all planning applications'. It is within 500m of a locally designated wildlife site or ancient woodland. It is within a priority habitat. It is not within 100m of a water course. The site does not intersect with a county or local geological site.

IIA objective 10: To conserve and enhance the character and distinctiveness of the District's landscapes.

Overall effect: Negligible uncertain (0?)

Justification: The site has low overall landscape sensitivity.

IIA objective 11: To conserve and enhance the District's historic environment including its setting.

Overall effect: Negligible uncertain (0?)

Justification: The site is rated 'green' for risk of effects on heritage assets.

IIA objective 12: To support the efficient use of the District's resources, including land and minerals

Overall effect: Significant negative (--)

Score by criteria: 12a: Major negative (--); 12b: Minor negative (-); 12c: Minor negative (-)

Justification: The majority of the site contains greenfield land. A significant proportion of the site ($\geq 25\%$) is on Grade 3 agricultural land or less than 25% of the site is on Grade 1 or 2 agricultural land. A significant proportion of the site ($\geq 25\%$) is within a Mineral Safeguarding Area.

IIA objective 13: To protect the quality and quantity of the District's water resource

Overall effect: Negligible (0)

Justification: The site does not fall within Source Protection Zone 1, 2 or 3, within a drinking water safeguard zone (groundwater), or within a drinking water safeguard zone (surface water).

IIA objective 14: To manage and reduce flood risk from all sources

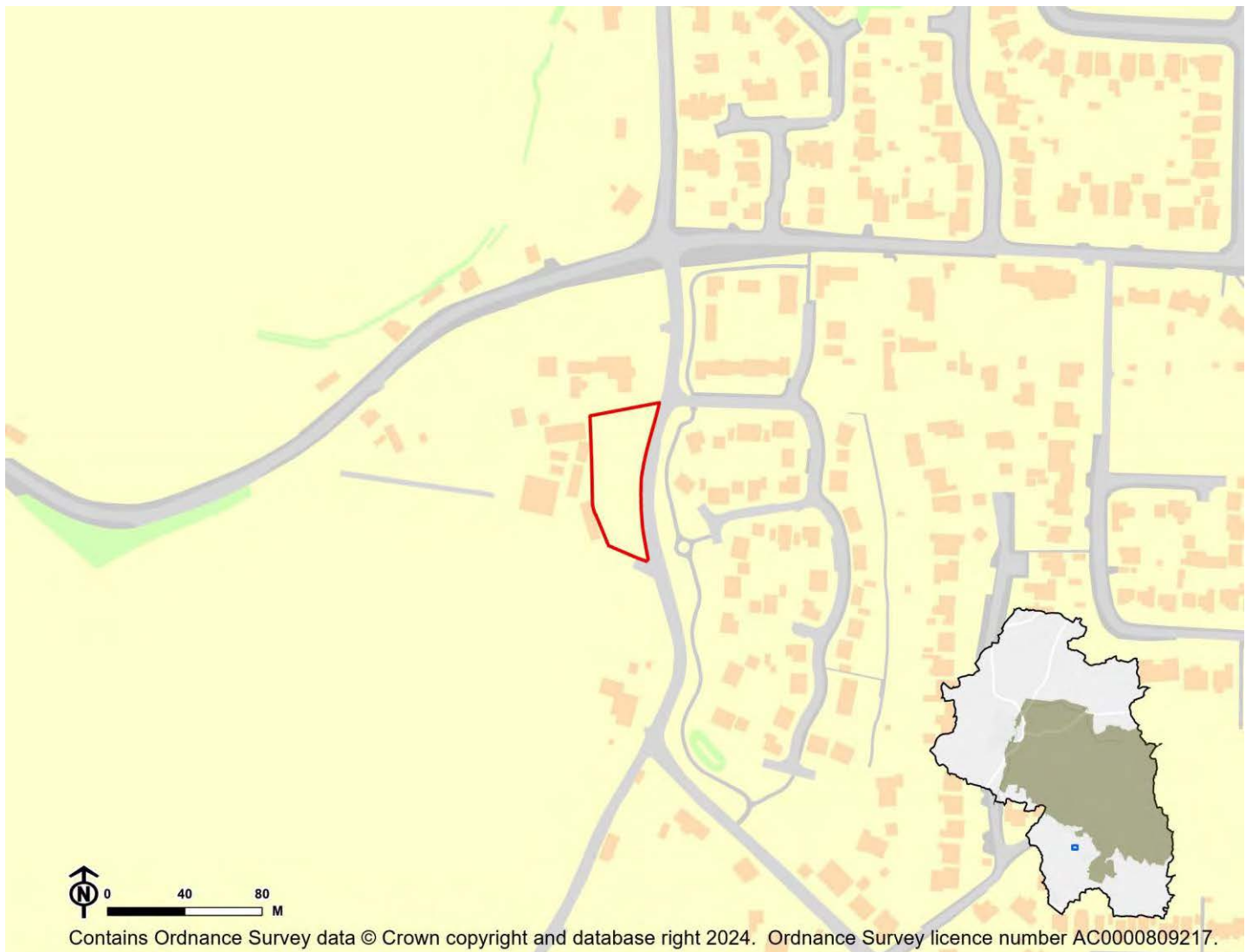
Overall effect: Negligible (0)

Score by criteria: 14a: Negligible (0); 14b: Negligible (0)

Justification: Less than 25% of the site is within flood zone 2 or 3. Less than 25% of the site has a 1 in 100 year or 1 in 30 year risk of surface water flooding.

SH04: Oakley Field, Sandy Lane, Waltham Chase - Shedfield

Proposed use: Residential use



IIA Objective	Score
IIA1: climate change mitigation	Minor negative (-)
IIA2: travel and air quality	Minor negative (-)
IIA4: health and wellbeing	Minor positive (+)
IIA7: services and facilities	Minor negative (-)
IIA8: economy	Negligible uncertain (0?)
IIA9: biodiversity and geodiversity	Minor negative (-)
IIA10: landscape	Negligible uncertain (0?)
IIA11: historic environment	Negligible uncertain (0?)
IIA12: natural resources	Significant negative (--)
IIA13: water resources	Negligible (0)
IIA14: flood risk	Negligible (0)

IIA objective 1: To minimise the District's contribution to climate change through a reduction of greenhouse gas emissions from all sources and facilitate the aim of carbon neutrality by 2031

Overall effect: Minor negative (-)

Score by criteria: 1a: Major negative (--); 1b: Minor negative (-); 1c: Minor negative (-); 1d: Major negative (--); 1e: Major negative (--); 1f: Major negative (--); 1g: Major positive (++); 1h: Major positive (++); 1i: Minor positive (+)

Justification: The site is not within 1,200m of an NHS GP surgery. It is within 801-1,200m of a primary school. It is within 1,000-2,000m of a secondary school. It is not within 1,200m of a town centre. It is not within 800m of a district or local centre. It is not within 2,000m of a railway station. It is within 300m of a bus stop. It is within 300m of open space, open country or registered common land. The site contains no open space, open county or registered common land. The majority of it is within an area where average commuting distance is in 21-40% range for the plan area.

IIA objective 2: To reduce the need to travel by private vehicle in the District and improve air quality

Overall effect: Minor negative (-)

Justification: Appraisal criteria and results are the same as shown under SA objective 1: greenhouse gas emissions.

IIA objective 4: To improve public health and wellbeing and reduce health inequalities in the District

Overall effect: Minor positive (+)

Score by criteria: 4a: Negligible (0); 4b: Negligible (0); 4c: Negligible (0); 4d: Negligible (0); 4e: Major negative (--); 4f: Major positive (++); 4g: Major positive (++)

Justification: The site is not within 500m of an AQMA. The majority of it is within an area where noise levels at night from roads and railways are below 50 dB and the noise levels as recorded for the 16-hour period between 0700 – 2300 are below 55 dB. The site does not lie within a noise contour associated with Southampton Airport. It is not within 400m of a wastewater treatment works or within 250m of a waste management facility. The site is not within 1,200m of an NHS GP surgery. It is within 300m of open space, open country or registered common land. The site contains no open space, open county or registered common land. It is within 200m of a public right of way or cycle path.

IIA objective 7: To ensure essential services and facilities and jobs in the District are accessible

Overall effect: Minor negative (-)

Justification: Appraisal criteria and results are the same as shown under SA objective 1: greenhouse gas emissions.

IIA objective 8: To support the sustainable growth of the District's economy

Overall effect: Negligible uncertain (0?)

Justification: The site is not in existing employment use.

IIA objective 9: To support the District's biodiversity and geodiversity

Overall effect: Minor negative (-)

Score by criteria: 9a: Minor negative (-); 9b: Negligible (0); 9c: Negligible (0); 9d: Negligible (0); 9e: Negligible (0)

Justification: The site is within a SSSI Impact Risk Zone for 'residential' or 'all planning applications'. It is not within 500m of a locally designated wildlife site or ancient woodland. It is not within 200m of a priority habitat. It is not within 100m of a water course. The site does not intersect with a county or local geological site.

IIA objective 10: To conserve and enhance the character and distinctiveness of the District's landscapes.

Overall effect: Negligible uncertain (0?)

Justification: The site has low overall landscape sensitivity.

IIA objective 11: To conserve and enhance the District's historic environment including its setting.

Overall effect: Negligible uncertain (0?)

Justification: The site is rated 'green' for risk of effects on heritage assets.

IIA objective 12: To support the efficient use of the District's resources, including land and minerals

Overall effect: Significant negative (--)

Score by criteria: 12a: Major negative (--); 12b: Negligible (0); 12c: Negligible (0)

Justification: The majority of the site contains greenfield land. Less than 25% of the site is on Grade 3 agricultural land. Less than 25% of the site is within a Mineral Safeguarding Area.

IIA objective 13: To protect the quality and quantity of the District's water resource

Overall effect: Negligible (0)

Justification: The site does not fall within Source Protection Zone 1, 2 or 3, within a drinking water safeguard zone (groundwater), or within a drinking water safeguard zone (surface water).

IIA objective 14: To manage and reduce flood risk from all sources

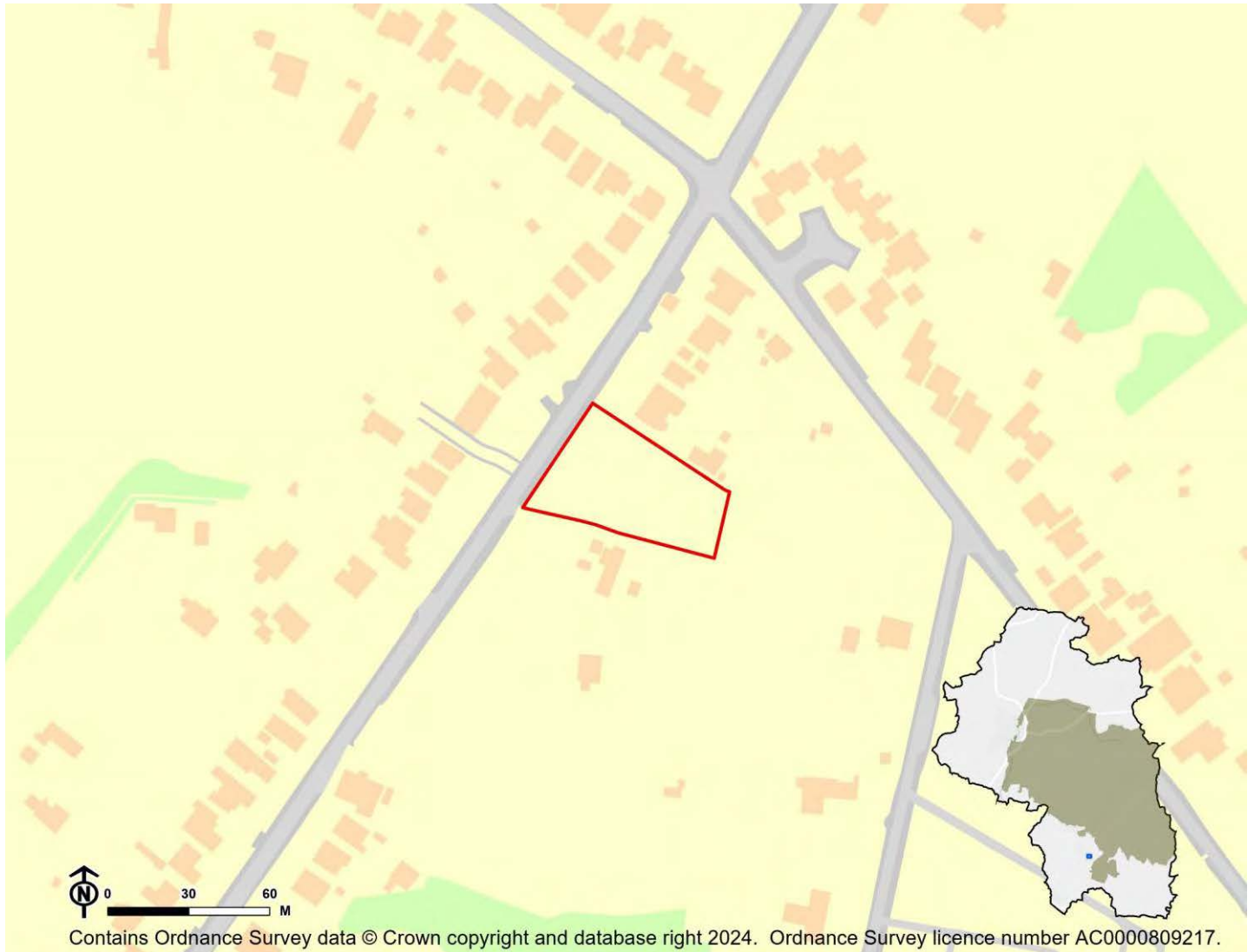
Overall effect: Negligible (0)

Score by criteria: 14a: Negligible (0); 14b: Negligible (0)

Justification: Less than 25% of the site is within flood zone 2 or 3. Less than 25% of the site has a 1 in 100 year or 1 in 30 year risk of surface water flooding.

SH06: Land adjacent Abingdon Shirrell Heath - Shedfield

Proposed use: Residential use



IIA Objective	Score
IIA1: climate change mitigation	Minor negative (-)
IIA2: travel and air quality	Minor negative (-)
IIA4: health and wellbeing	Minor positive (+)
IIA7: services and facilities	Minor negative (-)
IIA8: economy	Negligible uncertain (0?)
IIA9: biodiversity and geodiversity	Minor negative (-)
IIA10: landscape	Negligible uncertain (0?)
IIA11: historic environment	Negligible uncertain (0?)
IIA12: natural resources	Significant negative (--)
IIA13: water resources	Negligible (0)
IIA14: flood risk	Negligible (0)

IIA objective 1: To minimise the District's contribution to climate change through a reduction of greenhouse gas emissions from all sources and facilitate the aim of carbon neutrality by 2031

Overall effect: Minor negative (-)

Score by criteria: 1a: Major negative (--); 1b: Minor negative (-); 1c: Minor negative (-); 1d: Major negative (--); 1e: Major negative (--); 1f: Major negative (--); 1g: Major positive (++); 1h: Major positive (++); 1i: Minor positive (+)

Justification: The site is not within 1,200m of an NHS GP surgery. It is within 801-1,200m of a primary school. It is within 1,000-2,000m of a secondary school. It is not within 1,200m of a town centre. It is not within 800m of a district or local centre. It is not within 2,000m of a railway station. It is within 300m of a bus stop. It is within 300m of open space, open country or registered common land. The site contains no open space, open county or registered common land. The majority of it is within an area where average commuting distance is in 21-40% range for the plan area.

IIA objective 2: To reduce the need to travel by private vehicle in the District and improve air quality

Overall effect: Minor negative (-)

Justification: Appraisal criteria and results are the same as shown under SA objective 1: greenhouse gas emissions.

IIA objective 4: To improve public health and wellbeing and reduce health inequalities in the District

Overall effect: Minor positive (+)

Score by criteria: 4a: Negligible (0); 4b: Negligible (0); 4c: Negligible (0); 4d: Negligible (0); 4e: Major negative (--); 4f: Major positive (++); 4g: Minor positive (+)

Justification: The site is not within 500m of an AQMA. The majority of it is within an area where noise levels at night from roads and railways are below 50 dB and the noise levels as recorded for the 16-hour period between 0700 – 2300 are below 55 dB. The site does not lie within a noise contour associated with Southampton Airport. It is not within 400m of a wastewater treatment works or within 250m of a waste management facility. The site is not within 1,200m of an NHS GP surgery. It is within 300m of open space, open country or registered common land. The site contains no open space, open county or registered common land. It is within 201-400m of a public right of way or cycle path.

IIA objective 7: To ensure essential services and facilities and jobs in the District are accessible

Overall effect: Minor negative (-)

Justification: Appraisal criteria and results are the same as shown under SA objective 1: greenhouse gas emissions.

IIA objective 8: To support the sustainable growth of the District's economy

Overall effect: Negligible uncertain (0?)

Justification: The site is not in existing employment use.

IIA objective 9: To support the District's biodiversity and geodiversity

Overall effect: Minor negative (-)

Score by criteria: 9a: Minor negative (-); 9b: Negligible (0); 9c: Negligible (0); 9d: Negligible (0); 9e: Negligible (0)

Justification: The site is within a SSSI Impact Risk Zone for 'residential' or 'all planning applications'. It is not within 500m of a locally designated wildlife site or ancient woodland. It is not within 200m of a priority habitat. It is not within 100m of a water course. The site does not intersect with a county or local geological site.

IIA objective 10: To conserve and enhance the character and distinctiveness of the District's landscapes.

Overall effect: Negligible uncertain (0?)

Justification: The site has low overall landscape sensitivity.

IIA objective 11: To conserve and enhance the District's historic environment including its setting.

Overall effect: Negligible uncertain (0?)

Justification: The site is rated 'green' for risk of effects on heritage assets.

IIA objective 12: To support the efficient use of the District's resources, including land and minerals

Overall effect: Significant negative (--)

Score by criteria: 12a: Major negative (--); 12b: Minor negative (-); 12c: Negligible (0)

Justification: The majority of the site contains greenfield land. A significant proportion of the site ($\geq 25\%$) is on Grade 3 agricultural land or less than 25% of the site is on Grade 1 or 2 agricultural land. Less than 25% of the site is within a Mineral Safeguarding Area.

IIA objective 13: To protect the quality and quantity of the District's water resource

Overall effect: Negligible (0)

Justification: The site does not fall within Source Protection Zone 1, 2 or 3, within a drinking water safeguard zone (groundwater), or within a drinking water safeguard zone (surface water).

IIA objective 14: To manage and reduce flood risk from all sources

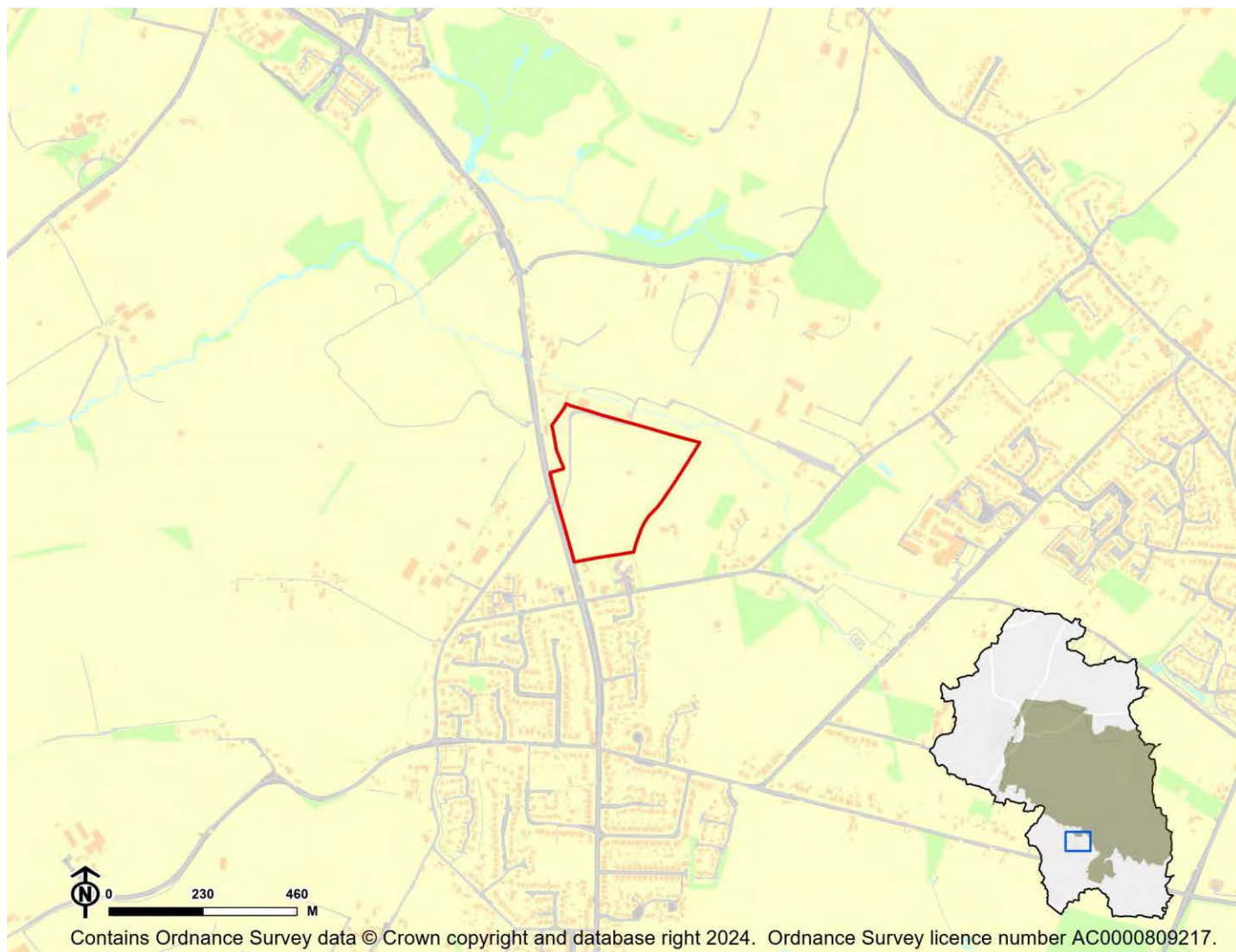
Overall effect: Negligible (0)

Score by criteria: 14a: Negligible (0); 14b: Negligible (0)

Justification: Less than 25% of the site is within flood zone 2 or 3. Less than 25% of the site has a 1 in 100 year or 1 in 30 year risk of surface water flooding.

SH09: Land at Forest Farm, Waltham Chase - Shedfield

Proposed use: Residential use



IIA Objective	Score
IIA1: climate change mitigation	Minor negative (-)
IIA2: travel and air quality	Minor negative (-)
IIA4: health and wellbeing	Minor positive (+)
IIA7: services and facilities	Minor negative (-)
IIA8: economy	Negligible uncertain (0?)
IIA9: biodiversity and geodiversity	Significant negative (--)
IIA10: landscape	Minor negative uncertain (-?)
IIA11: historic environment	Minor negative uncertain (-?)
IIA12: natural resources	Significant negative (--)
IIA13: water resources	Negligible (0)
IIA14: flood risk	Negligible (0)

IIA objective 1: To minimise the District's contribution to climate change through a reduction of greenhouse gas emissions from all sources and facilitate the aim of carbon neutrality by 2031

Overall effect: Minor negative (-)

Score by criteria: 1a: Major negative (--); 1b: Major negative (--); 1c: Minor positive (+); 1d: Major negative (--); 1e: Major negative (--); 1f: Major negative (--); 1g: Major positive (++); 1h: Major positive (++); 1i: Minor positive (+)

Justification: The site is not within 1,200m of an NHS GP surgery. It is not within 1,200m of a primary school. It is within 501-1,000m of a secondary school. It is not within 1,200m of a town centre. It is not within 800m of a district or local centre. It is not within 2,000m of a railway station. It is within 300m of a bus stop. It is within 300m of open space, open country or registered common land. The site contains no open space, open county or registered common land. The majority of it is within an area where average commuting distance is in 21-40% range for the plan area.

IIA objective 2: To reduce the need to travel by private vehicle in the District and improve air quality

Overall effect: Minor negative (-)

Justification: Appraisal criteria and results are the same as shown under SA objective 1: greenhouse gas emissions.

IIA objective 4: To improve public health and wellbeing and reduce health inequalities in the District

Overall effect: Minor positive (+)

Score by criteria: 4a: Negligible (0); 4b: Negligible (0); 4c: Negligible (0); 4d: Negligible (0); 4e: Major negative (--); 4f: Major positive (++); 4g: Major positive (++)

Justification: The site is not within 500m of an AQMA. The majority of it is within an area where noise levels at night from roads and railways are below 50 dB and the noise levels as recorded for the 16-hour period between 0700 – 2300 are below 55 dB. The site does not lie within a noise contour associated with Southampton Airport. It is not within 400m of a wastewater treatment works or within 250m of a waste management facility. The site is not within 1,200m of an NHS GP surgery. It is within 300m of open space, open country or registered common land. The site contains no open space, open county or registered common land. It is within 200m of a public right of way or cycle path.

IIA objective 7: To ensure essential services and facilities and jobs in the District are accessible

Overall effect: Minor negative (-)

Justification: Appraisal criteria and results are the same as shown under SA objective 1: greenhouse gas emissions.

IIA objective 8: To support the sustainable growth of the District's economy

Overall effect: Negligible uncertain (0?)

Justification: The site is not in existing employment use.

IIA objective 9: To support the District's biodiversity and geodiversity

Overall effect: Significant negative (--)

Score by criteria: 9a: Minor negative (-); 9b: Minor negative (-); 9c: Major negative (--); 9d: Minor negative (-); 9e: Negligible (0)

Justification: The site is within a SSSI Impact Risk Zone for 'residential' or 'all planning applications'. It is within 500m of a locally designated wildlife site or ancient woodland. It is within a priority habitat. It is within 100m of a water course. The site does not intersect with a county or local geological site.

IIA objective 10: To conserve and enhance the character and distinctiveness of the District's landscapes.

Overall effect: Minor negative uncertain (-?)

Justification: The site has medium or higher overall landscape sensitivity

IIA objective 11: To conserve and enhance the District's historic environment including its setting.

Overall effect: Minor negative uncertain (-?)

Justification: The site is rated 'amber' for risk of effects on heritage assets.

IIA objective 12: To support the efficient use of the District's resources, including land and minerals

Overall effect: Significant negative (--)

Score by criteria: 12a: Major negative (--); 12b: Negligible (0); 12c: Minor negative (-)

Justification: The majority of the site contains greenfield land. Less than 25% of the site is on Grade 3 agricultural land. A significant proportion of the site ($\geq 25\%$) is within a Mineral Safeguarding Area.

IIA objective 13: To protect the quality and quantity of the District's water resource

Overall effect: Negligible (0)

Justification: The site does not fall within Source Protection Zone 1, 2 or 3, within a drinking water safeguard zone (groundwater), or within a drinking water safeguard zone (surface water).

IIA objective 14: To manage and reduce flood risk from all sources

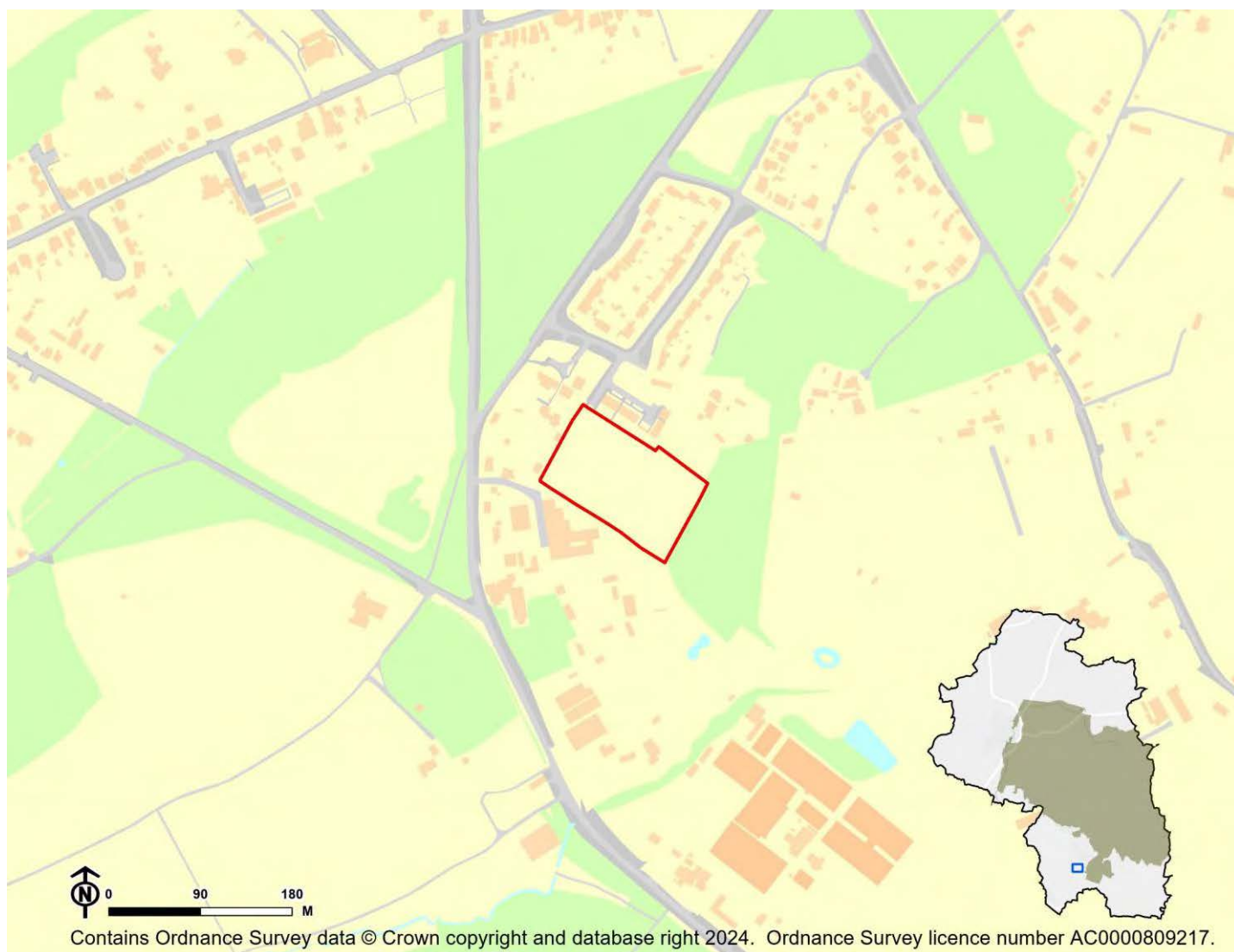
Overall effect: Negligible (0)

Score by criteria: 14a: Negligible (0); 14b: Negligible (0)

Justification: Less than 25% of the site is within flood zone 2 or 3. Less than 25% of the site has a 1 in 100 year or 1 in 30 year risk of surface water flooding.

SH10: Land Adjacent Culverland Industrial Estate - Shedfield

Proposed use: Residential use



IIA Objective	Score
IIA1: climate change mitigation	Minor negative (-)
IIA2: travel and air quality	Minor negative (-)
IIA4: health and wellbeing	Minor positive (+)
IIA7: services and facilities	Minor negative (-)
IIA8: economy	Negligible uncertain (0?)
IIA9: biodiversity and geodiversity	Significant negative (--)
IIA10: landscape	Negligible uncertain (0?)
IIA11: historic environment	Negligible uncertain (0?)
IIA12: natural resources	Significant negative (--)
IIA13: water resources	Negligible (0)
IIA14: flood risk	Negligible (0)

IIA objective 1: To minimise the District's contribution to climate change through a reduction of greenhouse gas emissions from all sources and facilitate the aim of carbon neutrality by 2031

Overall effect: Minor negative (-)

Score by criteria: 1a: Major negative (--); 1b: Major negative (--); 1c: Major negative (--); 1d: Major negative (--); 1e: Major negative (--); 1f: Major negative (--); 1g: Major positive (++); 1h: Major positive (++); 1i: Minor positive (+)

Justification: The site is not within 1,200m of an NHS GP surgery. It is not within 1,200m of a primary school. It is not within 2,000m of a secondary school. It is not within 1,200m of a town centre. It is not within 800m of a district or local centre. It is not within 2,000m of a railway station. It is within 300m of a bus stop. It is within 300m of open space, open country or registered common land. The site contains no open space, open county or registered common land. The majority of it is within an area where average commuting distance is in 21-40% range for the plan area.

IIA objective 2: To reduce the need to travel by private vehicle in the District and improve air quality

Overall effect: Minor negative (-)

Justification: Appraisal criteria and results are the same as shown under SA objective 1: greenhouse gas emissions.

IIA objective 4: To improve public health and wellbeing and reduce health inequalities in the District

Overall effect: Minor positive (+)

Score by criteria: 4a: Negligible (0); 4b: Negligible (0); 4c: Negligible (0); 4d: Negligible (0); 4e: Major negative (--); 4f: Major positive (++); 4g: Major positive (++)

Justification: The site is not within 500m of an AQMA. The majority of it is within an area where noise levels at night from roads and railways are below 50 dB and the noise levels as recorded for the 16-hour period between 0700 – 2300 are below 55 dB. The site does not lie within a noise contour associated with Southampton Airport. It is not within 400m of a wastewater treatment works or within 250m of a waste management facility. The site is not within 1,200m of an NHS GP surgery. It is within 300m of open space, open country or registered common land. The site contains no open space, open county or registered common land. It is within 200m of a public right of way or cycle path.

IIA objective 7: To ensure essential services and facilities and jobs in the District are accessible

Overall effect: Minor negative (-)

Justification: Appraisal criteria and results are the same as shown under SA objective 1: greenhouse gas emissions.

IIA objective 8: To support the sustainable growth of the District's economy

Overall effect: Negligible uncertain (0?)

Justification: The site is not in existing employment use.

IIA objective 9: To support the District's biodiversity and geodiversity

Overall effect: Significant negative (--)

Score by criteria: 9a: Minor negative (-); 9b: Minor negative (-); 9c: Minor negative (-); 9d: Negligible (0); 9e: Negligible (0)

Justification: The site is within a SSSI Impact Risk Zone for 'residential' or 'all planning applications'. It is within 500m of a locally designated wildlife site or ancient woodland. It is within 200m of a priority habitat. It is not within 100m of a water course. The site does not intersect with a county or local geological site.

IIA objective 10: To conserve and enhance the character and distinctiveness of the District's landscapes.

Overall effect: Negligible uncertain (0?)

Justification: The site has low overall landscape sensitivity.

IIA objective 11: To conserve and enhance the District's historic environment including its setting.

Overall effect: Negligible uncertain (0?)

Justification: The site is rated 'green' for risk of effects on heritage assets.

IIA objective 12: To support the efficient use of the District's resources, including land and minerals

Overall effect: Significant negative (--)

Score by criteria: 12a: Major negative (--); 12b: Negligible (0); 12c: Minor negative (-)

Justification: The majority of the site contains greenfield land. Less than 25% of the site is on Grade 3 agricultural land. A significant proportion of the site ($\geq 25\%$) is within a Mineral Safeguarding Area.

IIA objective 13: To protect the quality and quantity of the District's water resource

Overall effect: Negligible (0)

Justification: The site does not fall within Source Protection Zone 1, 2 or 3, within a drinking water safeguard zone (groundwater), or within a drinking water safeguard zone (surface water).

IIA objective 14: To manage and reduce flood risk from all sources

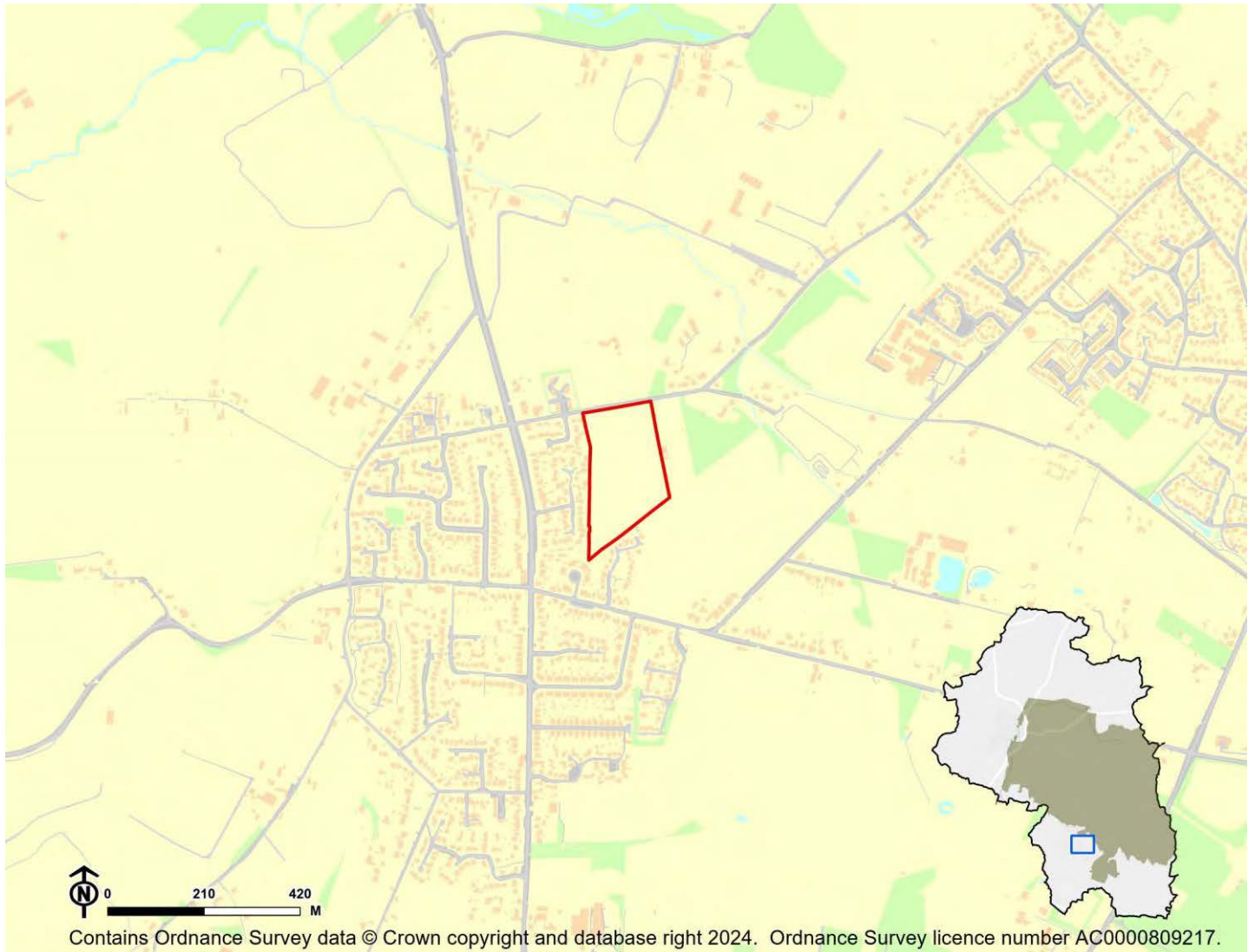
Overall effect: Negligible (0)

Score by criteria: 14a: Negligible (0); 14b: Negligible (0)

Justification: Less than 25% of the site is within flood zone 2 or 3. Less than 25% of the site has a 1 in 100 year or 1 in 30 year risk of surface water flooding.

SH11: Land at Lower Chase Road, Waltham Chase - Shedfield

Proposed use: Residential use



IIA Objective	Score
IIA1: climate change mitigation	Minor negative (-)
IIA2: travel and air quality	Minor negative (-)
IIA4: health and wellbeing	Minor positive (+)
IIA7: services and facilities	Minor negative (-)
IIA8: economy	Negligible uncertain (0?)
IIA9: biodiversity and geodiversity	Significant negative (--)
IIA10: landscape	Minor negative uncertain (-?)
IIA11: historic environment	Negligible uncertain (0?)
IIA12: natural resources	Significant negative (--)
IIA13: water resources	Negligible (0)
IIA14: flood risk	Negligible (0)

IIA objective 1: To minimise the District's contribution to climate change through a reduction of greenhouse gas emissions from all sources and facilitate the aim of carbon neutrality by 2031

Overall effect: Minor negative (-)

Score by criteria: 1a: Major negative (--); 1b: Minor positive (+); 1c: Minor positive (+); 1d: Major negative (--); 1e: Major negative (--); 1f: Major negative (--); 1g: Major positive (++); 1h: Major positive (++); 1i: Minor positive (+)

Justification: The site is not within 1,200m of an NHS GP surgery. It is within 401-800m of a primary school. It is within 501-1,000m of a secondary school. It is not within 1,200m of a town centre. It is not within 800m of a district or local centre. It is not within 2,000m of a railway station. It is within 300m of a bus stop. It is within 300m of open space, open country or registered common land. The site contains no open space, open county or registered common land. The majority of it is within an area where average commuting distance is in 21-40% range for the plan area.

IIA objective 2: To reduce the need to travel by private vehicle in the District and improve air quality

Overall effect: Minor negative (-)

Justification: Appraisal criteria and results are the same as shown under SA objective 1: greenhouse gas emissions.

IIA objective 4: To improve public health and wellbeing and reduce health inequalities in the District

Overall effect: Minor positive (+)

Score by criteria: 4a: Negligible (0); 4b: Negligible (0); 4c: Negligible (0); 4d: Negligible (0); 4e: Major negative (--); 4f: Major positive (++); 4g: Major positive (++)

Justification: The site is not within 500m of an AQMA. The majority of it is within an area where noise levels at night from roads and railways are below 50 dB and the noise levels as recorded for the 16-hour period between 0700 – 2300 are below 55 dB. The site does not lie within a noise contour associated with Southampton Airport. It is not within 400m of a wastewater treatment works or within 250m of a waste management facility. The site is not within 1,200m of an NHS GP surgery. It is within 300m of open space, open country or registered common land. The site contains no open space, open county or registered common land. It is within 200m of a public right of way or cycle path.

IIA objective 7: To ensure essential services and facilities and jobs in the District are accessible

Overall effect: Minor negative (-)

Justification: Appraisal criteria and results are the same as shown under SA objective 1: greenhouse gas emissions.

IIA objective 8: To support the sustainable growth of the District's economy

Overall effect: Negligible uncertain (0?)

Justification: The site is not in existing employment use.

IIA objective 9: To support the District's biodiversity and geodiversity

Overall effect: Significant negative (--)

Score by criteria: 9a: Minor negative (-); 9b: Minor negative (-); 9c: Minor negative (-); 9d: Negligible (0); 9e: Negligible (0)

Justification: The site is within a SSSI Impact Risk Zone for 'residential' or 'all planning applications'. It is within 500m of a locally designated wildlife site or ancient woodland. It is within 200m of a priority habitat. It is not within 100m of a water course. The site does not intersect with a county or local geological site.

IIA objective 10: To conserve and enhance the character and distinctiveness of the District's landscapes.

Overall effect: Minor negative uncertain (-?)

Justification: The site has medium or higher overall landscape sensitivity

IIA objective 11: To conserve and enhance the District's historic environment including its setting.

Overall effect: Negligible uncertain (0?)

Justification: The site is rated 'green' for risk of effects on heritage assets.

IIA objective 12: To support the efficient use of the District's resources, including land and minerals

Overall effect: Significant negative (--)

Score by criteria: 12a: Major negative (--); 12b: Negligible (0); 12c: Negligible (0)

Justification: The majority of the site contains greenfield land. Less than 25% of the site is on Grade 3 agricultural land. Less than 25% of the site is within a Mineral Safeguarding Area.

IIA objective 13: To protect the quality and quantity of the District's water resource

Overall effect: Negligible (0)

Justification: The site does not fall within Source Protection Zone 1, 2 or 3, within a drinking water safeguard zone (groundwater), or within a drinking water safeguard zone (surface water).

IIA objective 14: To manage and reduce flood risk from all sources

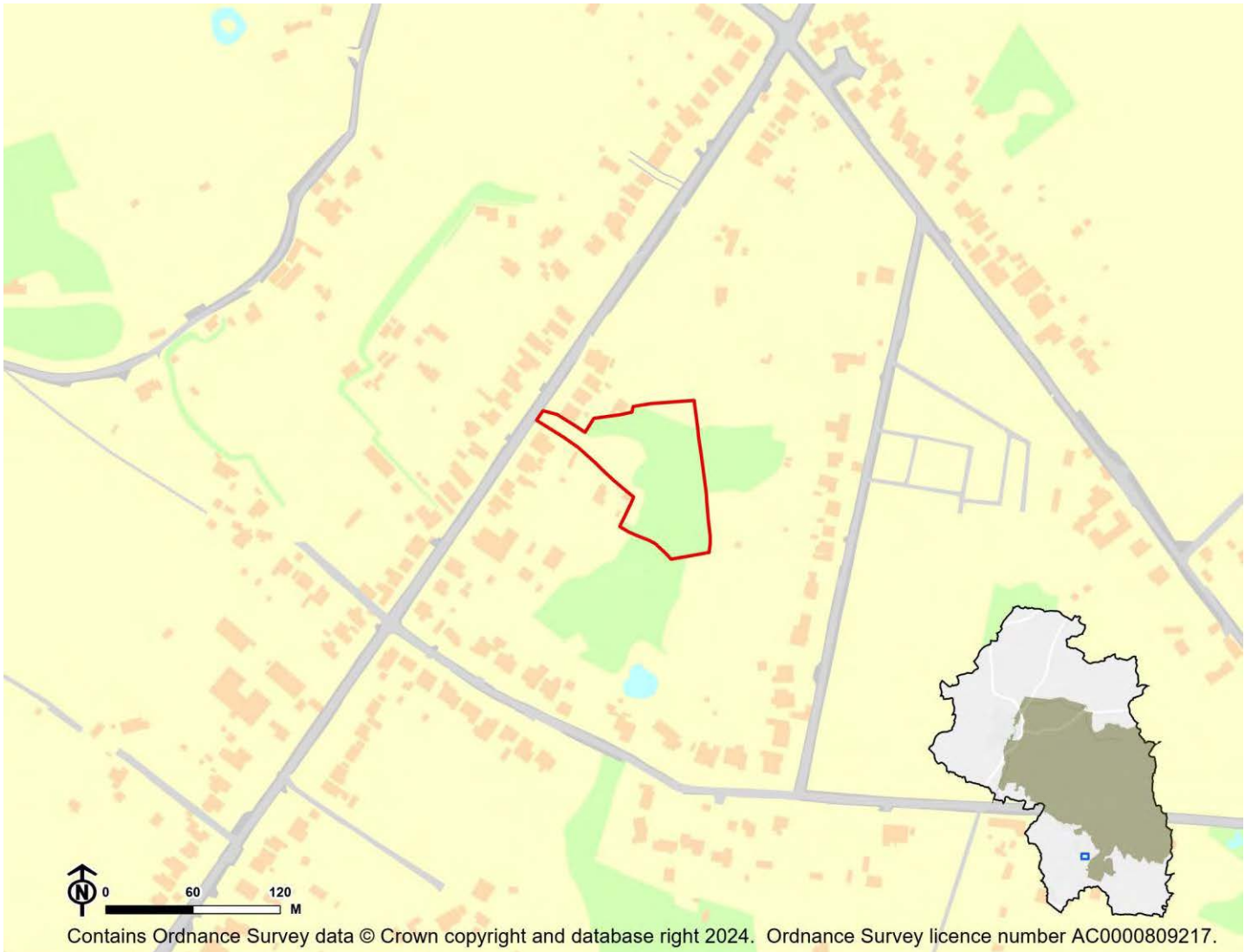
Overall effect: Negligible (0)

Score by criteria: 14a: Negligible (0); 14b: Negligible (0)

Justification: Less than 25% of the site is within flood zone 2 or 3. Less than 25% of the site has a 1 in 100 year or 1 in 30 year risk of surface water flooding.

SH12: Land south east of High Street, Shirrell Heath - Shedfield

Proposed use: Residential use



IIA Objective	Score
IIA1: climate change mitigation	Minor negative (-)
IIA2: travel and air quality	Minor negative (-)
IIA4: health and wellbeing	Minor positive (+)
IIA7: services and facilities	Minor negative (-)
IIA8: economy	Negligible uncertain (0?)
IIA9: biodiversity and geodiversity	Significant negative (--)
IIA10: landscape	Minor negative uncertain (-?)
IIA11: historic environment	Negligible uncertain (0?)
IIA12: natural resources	Significant negative (--)
IIA13: water resources	Negligible (0)
IIA14: flood risk	Negligible (0)

IIA objective 1: To minimise the District's contribution to climate change through a reduction of greenhouse gas emissions from all sources and facilitate the aim of carbon neutrality by 2031

Overall effect: Minor negative (-)

Score by criteria: 1a: Major negative (--); 1b: Minor negative (-); 1c: Minor negative (-); 1d: Major negative (--); 1e: Major negative (--); 1f: Major negative (--); 1g: Major positive (++); 1h: Major positive (++); 1i: Minor positive (+)

Justification: The site is not within 1,200m of an NHS GP surgery. It is within 801-1,200m of a primary school. It is within 1,000-2,000m of a secondary school. It is not within 1,200m of a town centre. It is not within 800m of a district or local centre. It is not within 2,000m of a railway station. It is within 300m of a bus stop. It is within 300m of open space, open country or registered common land. The site contains no open space, open county or registered common land. The majority of it is within an area where average commuting distance is in 21-40% range for the plan area.

IIA objective 2: To reduce the need to travel by private vehicle in the District and improve air quality

Overall effect: Minor negative (-)

Justification: Appraisal criteria and results are the same as shown under SA objective 1: greenhouse gas emissions.

IIA objective 4: To improve public health and wellbeing and reduce health inequalities in the District

Overall effect: Minor positive (+)

Score by criteria: 4a: Negligible (0); 4b: Negligible (0); 4c: Negligible (0); 4d: Negligible (0); 4e: Major negative (--); 4f: Major positive (++); 4g: Major positive (++)

Justification: The site is not within 500m of an AQMA. The majority of it is within an area where noise levels at night from roads and railways are below 50 dB and the noise levels as recorded for the 16-hour period between 0700 – 2300 are below 55 dB. The site does not lie within a noise contour associated with Southampton Airport. It is not within 400m of a wastewater treatment works or within 250m of a waste management facility. The site is not within 1,200m of an NHS GP surgery. It is within 300m of open space, open country or registered common land. The site contains no open space, open county or registered common land. It is within 200m of a public right of way or cycle path.

IIA objective 7: To ensure essential services and facilities and jobs in the District are accessible

Overall effect: Minor negative (-)

Justification: Appraisal criteria and results are the same as shown under SA objective 1: greenhouse gas emissions.

IIA objective 8: To support the sustainable growth of the District's economy

Overall effect: Negligible uncertain (0?)

Justification: The site is not in existing employment use.

IIA objective 9: To support the District's biodiversity and geodiversity

Overall effect: Significant negative (--)

Score by criteria: 9a: Minor negative (-); 9b: Minor negative (-); 9c: Minor negative (-); 9d: Negligible (0); 9e: Negligible (0)

Justification: The site is within a SSSI Impact Risk Zone for 'residential' or 'all planning applications'. It is within 500m of a locally designated wildlife site or ancient woodland. It is within 200m of a priority habitat. It is not within 100m of a water course. The site does not intersect with a county or local geological site.

IIA objective 10: To conserve and enhance the character and distinctiveness of the District's landscapes.

Overall effect: Minor negative uncertain (-?)

Justification: The site has medium or higher overall landscape sensitivity

IIA objective 11: To conserve and enhance the District's historic environment including its setting.

Overall effect: Negligible uncertain (0?)

Justification: The site is rated 'green' for risk of effects on heritage assets.

IIA objective 12: To support the efficient use of the District's resources, including land and minerals

Overall effect: Significant negative (--)

Score by criteria: 12a: Major negative (--); 12b: Minor negative (-); 12c: Negligible (0)

Justification: The majority of the site contains greenfield land. A significant proportion of the site ($\geq 25\%$) is on Grade 3 agricultural land or less than 25% of the site is on Grade 1 or 2 agricultural land. Less than 25% of the site is within a Mineral Safeguarding Area.

IIA objective 13: To protect the quality and quantity of the District's water resource

Overall effect: Negligible (0)

Justification: The site does not fall within Source Protection Zone 1, 2 or 3, within a drinking water safeguard zone (groundwater), or within a drinking water safeguard zone (surface water).

IIA objective 14: To manage and reduce flood risk from all sources

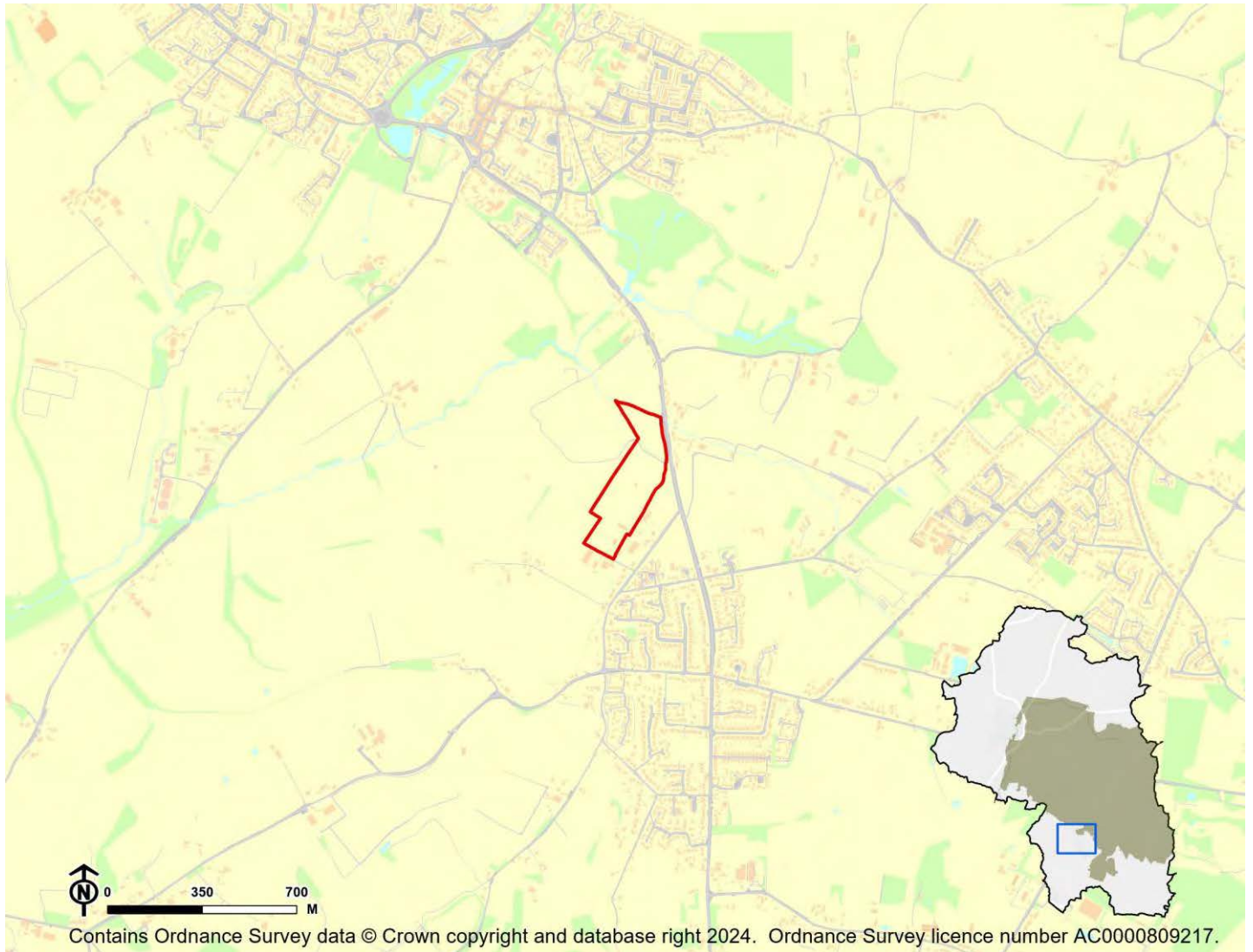
Overall effect: Negligible (0)

Score by criteria: 14a: Negligible (0); 14b: Negligible (0)

Justification: Less than 25% of the site is within flood zone 2 or 3. Less than 25% of the site has a 1 in 100 year or 1 in 30 year risk of surface water flooding.

SH13: Land at Church Farm, Winchester Road - Shedfield

Proposed use: Residential use



IIA Objective	Score
IIA1: climate change mitigation	Minor negative (-)
IIA2: travel and air quality	Minor negative (-)
IIA4: health and wellbeing	Minor positive (+)
IIA7: services and facilities	Minor negative (-)
IIA8: economy	Negligible uncertain (0?)
IIA9: biodiversity and geodiversity	Significant negative (--)
IIA10: landscape	Minor negative uncertain (-?)
IIA11: historic environment	Minor negative uncertain (-?)
IIA12: natural resources	Significant negative (--)
IIA13: water resources	Negligible (0)
IIA14: flood risk	Negligible (0)

IIA objective 1: To minimise the District's contribution to climate change through a reduction of greenhouse gas emissions from all sources and facilitate the aim of carbon neutrality by 2031

Overall effect: Minor negative (-)

Score by criteria: 1a: Major negative (--); 1b: Minor negative (-); 1c: Minor negative (-); 1d: Major negative (--); 1e: Major negative (--); 1f: Major negative (--); 1g: Major positive (++); 1h: Major positive (++); 1i: Minor positive (+)

Justification: The site is not within 1,200m of an NHS GP surgery. It is within 801-1,200m of a primary school. It is within 1,000-2,000m of a secondary school. It is not within 1,200m of a town centre. It is not within 800m of a district or local centre. It is not within 2,000m of a railway station. It is within 300m of a bus stop. It is within 300m of open space, open country or registered common land. The site contains no open space, open county or registered common land. The majority of it is within an area where average commuting distance is in 21-40% range for the plan area.

IIA objective 2: To reduce the need to travel by private vehicle in the District and improve air quality

Overall effect: Minor negative (-)

Justification: Appraisal criteria and results are the same as shown under SA objective 1: greenhouse gas emissions.

IIA objective 4: To improve public health and wellbeing and reduce health inequalities in the District

Overall effect: Minor positive (+)

Score by criteria: 4a: Negligible (0); 4b: Negligible (0); 4c: Negligible (0); 4d: Negligible (0); 4e: Major negative (--); 4f: Major positive (++); 4g: Major positive (++)

Justification: The site is not within 500m of an AQMA. The majority of it is within an area where noise levels at night from roads and railways are below 50 dB and the noise levels as recorded for the 16-hour period between 0700 – 2300 are below 55 dB. The site does not lie within a noise contour associated with Southampton Airport. It is not within 400m of a wastewater treatment works or within 250m of a waste management facility. The site is not within 1,200m of an NHS GP surgery. It is within 300m of open space, open country or registered common land. The site contains no open space, open county or registered common land. It is within 200m of a public right of way or cycle path.

IIA objective 7: To ensure essential services and facilities and jobs in the District are accessible

Overall effect: Minor negative (-)

Justification: Appraisal criteria and results are the same as shown under SA objective 1: greenhouse gas emissions.

IIA objective 8: To support the sustainable growth of the District's economy

Overall effect: Negligible uncertain (0?)

Justification: The site is not in existing employment use.

IIA objective 9: To support the District's biodiversity and geodiversity

Overall effect: Significant negative (--)

Score by criteria: 9a: Minor negative (-); 9b: Minor negative (-); 9c: Major negative (--); 9d: Minor negative (-); 9e: Negligible (0)

Justification: The site is within a SSSI Impact Risk Zone for 'residential' or 'all planning applications'. It is within 500m of a locally designated wildlife site or ancient woodland. It is within a priority habitat. It is within 100m of a water course. The site does not intersect with a county or local geological site.

IIA objective 10: To conserve and enhance the character and distinctiveness of the District's landscapes.

Overall effect: Minor negative uncertain (-?)

Justification: The site has medium or higher overall landscape sensitivity

IIA objective 11: To conserve and enhance the District's historic environment including its setting.

Overall effect: Minor negative uncertain (-?)

Justification: The site is rated 'amber' for risk of effects on heritage assets.

IIA objective 12: To support the efficient use of the District's resources, including land and minerals

Overall effect: Significant negative (--)

Score by criteria: 12a: Major negative (--); 12b: Negligible (0); 12c: Minor negative (-)

Justification: The majority of the site contains greenfield land. Less than 25% of the site is on Grade 3 agricultural land. A significant proportion of the site ($\geq 25\%$) is within a Mineral Safeguarding Area.

IIA objective 13: To protect the quality and quantity of the District's water resource

Overall effect: Negligible (0)

Justification: The site does not fall within Source Protection Zone 1, 2 or 3, within a drinking water safeguard zone (groundwater), or within a drinking water safeguard zone (surface water).

IIA objective 14: To manage and reduce flood risk from all sources

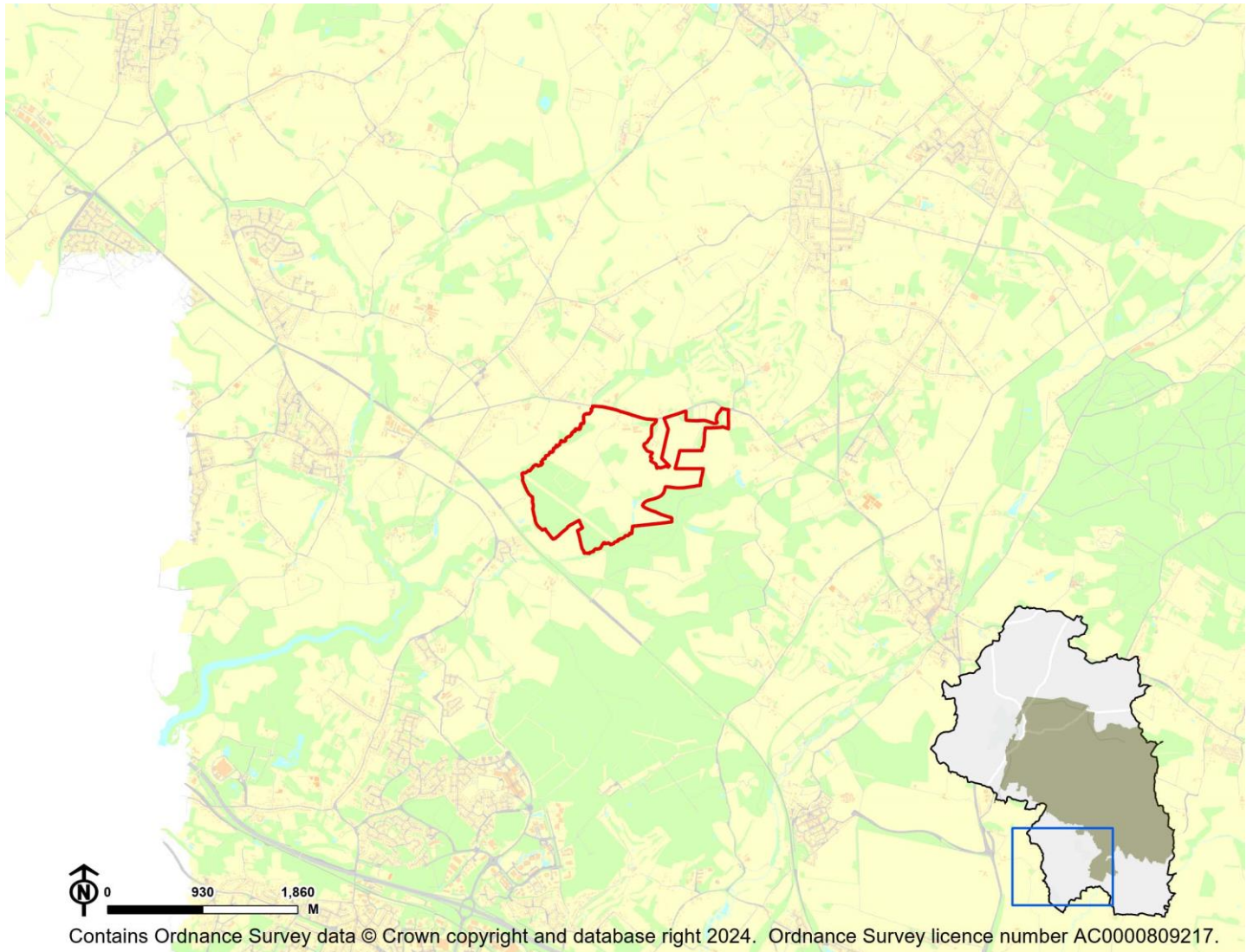
Overall effect: Negligible (0)

Score by criteria: 14a: Negligible (0); 14b: Negligible (0)

Justification: Less than 25% of the site is within flood zone 2 or 3. Less than 25% of the site has a 1 in 100 year or 1 in 30 year risk of surface water flooding.

SH14: Raglington Farm, Botley Road, Shedfield - Shedfield

Proposed use: Residential use



IIA Objective	Score
IIA1: climate change mitigation	Minor negative (-)
IIA2: travel and air quality	Minor negative (-)
IIA4: health and wellbeing	Minor positive (+)
IIA7: services and facilities	Minor negative (-)
IIA8: economy	Negligible uncertain (0?)
IIA9: biodiversity and geodiversity	Significant negative (--)
IIA10: landscape	Negligible uncertain (0?)
IIA11: historic environment	Negligible uncertain (0?)
IIA12: natural resources	Significant negative (--)
IIA13: water resources	Negligible (0)
IIA14: flood risk	Negligible (0)

IIA objective 1: To minimise the District's contribution to climate change through a reduction of greenhouse gas emissions from all sources and facilitate the aim of carbon neutrality by 2031

Overall effect: Minor negative (-)

Score by criteria: 1a: Major negative (--); 1b: Minor negative (-); 1c: Major negative (--); 1d: Major negative (--); 1e: Major negative (--); 1f: Minor negative (-); 1g: Minor positive (+); 1h: Minor positive (+); 1i: Minor positive (+)

Justification: The site is not within 1,200m of an NHS GP surgery. It is within 801-1,200m of a primary school. It is not within 2,000m of a secondary school. It is not within 1,200m of a town centre. It is not within 800m of a district or local centre. It is within 1,000-2,000m of a railway station. It is within 301-600m of a bus stop. It is within 301-800m of open space, open country or registered common land. The site contains no open space, open county or registered common land. The majority of it is within an area where average commuting distance is in 21-40% range for the plan area.

IIA objective 2: To reduce the need to travel by private vehicle in the District and improve air quality

Overall effect: Minor negative (-)

Justification: Appraisal criteria and results are the same as shown under SA objective 1: greenhouse gas emissions.

IIA objective 4: To improve public health and wellbeing and reduce health inequalities in the District

Overall effect: Minor positive (+)

Score by criteria: 4a: Negligible (0); 4b: Negligible (0); 4c: Negligible (0); 4d: Negligible (0); 4e: Major negative (--); 4f: Minor positive (+); 4g: Major positive (++)

Justification: The site is not within 500m of an AQMA. The majority of it is within an area where noise levels at night from roads and railways are below 50 dB and the noise levels as recorded for the 16-hour period between 0700 – 2300 are below 55 dB. The site does not lie within a noise contour associated with Southampton Airport. It is not within 400m of a wastewater treatment works or within 250m of a waste management facility. The site is not within 1,200m of an NHS GP surgery. It is within 301-800m of open space, open country or registered common land. The site contains no open space, open county or registered common land. It is within 200m of a public right of way or cycle path.

IIA objective 7: To ensure essential services and facilities and jobs in the District are accessible

Overall effect: Minor negative (-)

Justification: Appraisal criteria and results are the same as shown under SA objective 1: greenhouse gas emissions.

IIA objective 8: To support the sustainable growth of the District's economy

Overall effect: Negligible uncertain (0?)

Justification: The site is not in existing employment use.

IIA objective 9: To support the District's biodiversity and geodiversity

Overall effect: Significant negative (--)

Score by criteria: 9a: Minor negative (-); 9b: Major negative (--); 9c: Major negative (--); 9d: Minor negative (-); 9e: Negligible (0)

Justification: The site is within a SSSI Impact Risk Zone for 'residential' or 'all planning applications'. It is within a locally designated wildlife site or ancient woodland. It is within a priority habitat. It is within 100m of a water course. The site does not intersect with a county or local geological site.

IIA objective 10: To conserve and enhance the character and distinctiveness of the District's landscapes.

Overall effect: Negligible uncertain (0?)

Justification: The site has low overall landscape sensitivity.

IIA objective 11: To conserve and enhance the District's historic environment including its setting.

Overall effect: Negligible uncertain (0?)

Justification: The site is rated 'green' for risk of effects on heritage assets.

IIA objective 12: To support the efficient use of the District's resources, including land and minerals

Overall effect: Significant negative (--)

Score by criteria: 12a: Major negative (--); 12b: Major negative (--); 12c: Negligible (0)

Justification: The majority of the site contains greenfield land. A significant proportion of the site ($\geq 25\%$) is on Grade 1 or 2 agricultural land. Less than 25% of the site is within a Mineral Safeguarding Area.

IIA objective 13: To protect the quality and quantity of the District's water resource

Overall effect: Negligible (0)

Justification: The site does not fall within Source Protection Zone 1, 2 or 3, within a drinking water safeguard zone (groundwater), or within a drinking water safeguard zone (surface water).

IIA objective 14: To manage and reduce flood risk from all sources

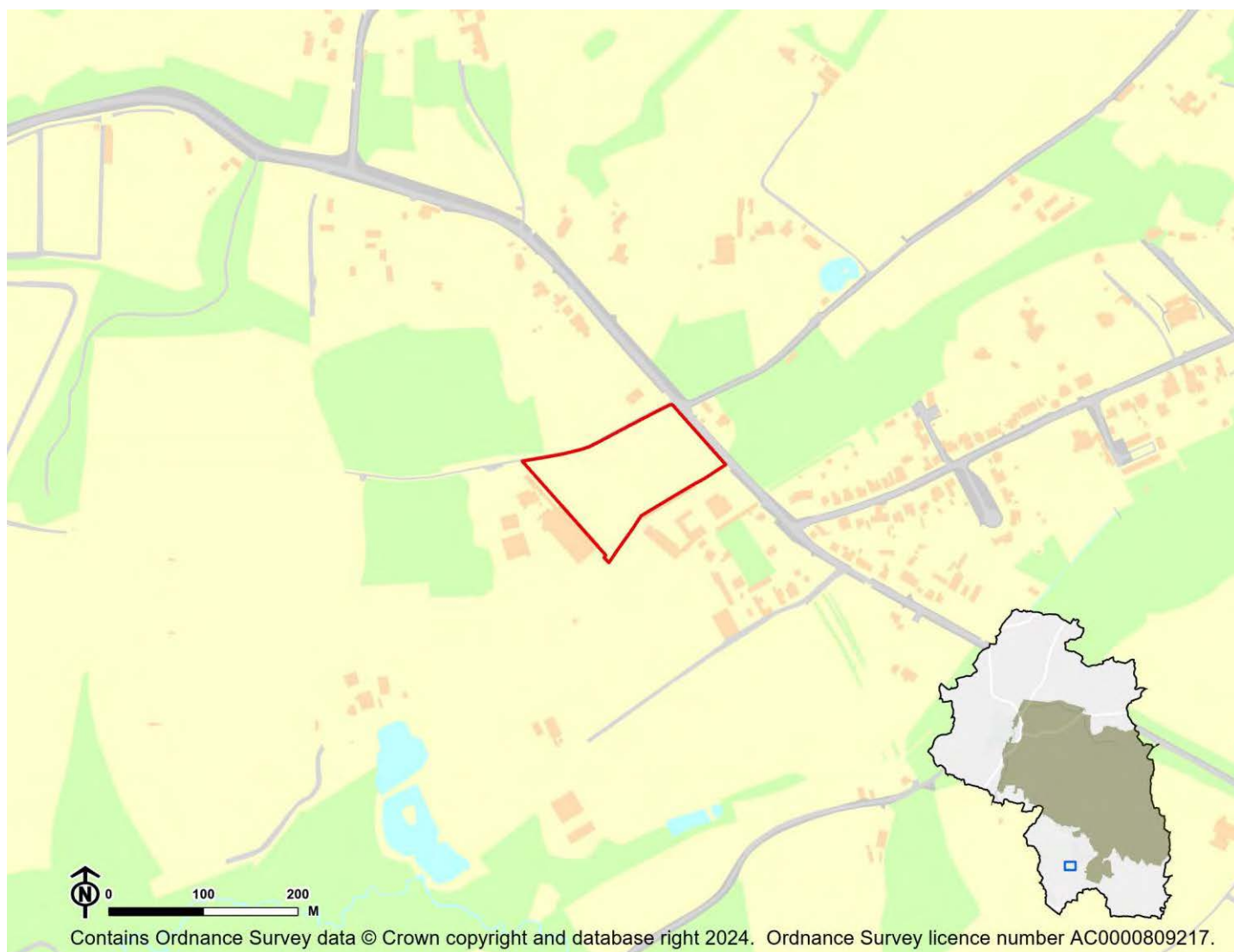
Overall effect: Negligible (0)

Score by criteria: 14a: Negligible (0); 14b: Negligible (0)

Justification: Less than 25% of the site is within flood zone 2 or 3. Less than 25% of the site has a 1 in 100 year or 1 in 30 year risk of surface water flooding.

SH15: Land at Shedfield Equestrian Centre, Botley Rd - Shedfield

Proposed use: Residential use



IIA Objective	Score
IIA1: climate change mitigation	Minor negative (-)
IIA2: travel and air quality	Minor negative (-)
IIA4: health and wellbeing	Minor positive (+)
IIA7: services and facilities	Minor negative (-)
IIA8: economy	Negligible uncertain (0?)
IIA9: biodiversity and geodiversity	Significant negative (--)
IIA10: landscape	Negligible uncertain (0?)
IIA11: historic environment	Negligible uncertain (0?)
IIA12: natural resources	Significant negative (--)
IIA13: water resources	Negligible (0)
IIA14: flood risk	Negligible (0)

IIA objective 1: To minimise the District's contribution to climate change through a reduction of greenhouse gas emissions from all sources and facilitate the aim of carbon neutrality by 2031

Overall effect: Minor negative (-)

Score by criteria: 1a: Major negative (--); 1b: Major negative (--); 1c: Major negative (--); 1d: Major negative (--); 1e: Major negative (--); 1f: Major negative (--); 1g: Minor negative (-); 1h: Minor positive (+); 1i: Minor positive (+)

Justification: The site is not within 1,200m of an NHS GP surgery. It is not within 1,200m of a primary school. It is not within 2,000m of a secondary school. It is not within 1,200m of a town centre. It is not within 800m of a district or local centre. It is not within 2,000m of a railway station. It is within 601-1,000m of a bus stop. It is within 301-800m of open space, open country or registered common land. The site contains no open space, open country or registered common land. The majority of it is within an area where average commuting distance is in 21-40% range for the plan area.

IIA objective 2: To reduce the need to travel by private vehicle in the District and improve air quality

Overall effect: Minor negative (-)

Justification: Appraisal criteria and results are the same as shown under SA objective 1: greenhouse gas emissions.

IIA objective 4: To improve public health and wellbeing and reduce health inequalities in the District

Overall effect: Minor positive (+)

Score by criteria: 4a: Negligible (0); 4b: Negligible (0); 4c: Negligible (0); 4d: Negligible (0); 4e: Major negative (--); 4f: Minor positive (+); 4g: Major positive (++)

Justification: The site is not within 500m of an AQMA. The majority of it is within an area where noise levels at night from roads and railways are below 50 dB and the noise levels as recorded for the 16-hour period between 0700 – 2300 are below 55 dB. The site does not lie within a noise contour associated with Southampton Airport. It is not within 400m of a wastewater treatment works or within 250m of a waste management facility. The site is not within 1,200m of an NHS GP surgery. It is within 301-800m of open space, open country or registered common land. The site contains no open space, open country or registered common land. It is within 200m of a public right of way or cycle path.

IIA objective 7: To ensure essential services and facilities and jobs in the District are accessible

Overall effect: Minor negative (-)

Justification: Appraisal criteria and results are the same as shown under SA objective 1: greenhouse gas emissions.

IIA objective 8: To support the sustainable growth of the District's economy

Overall effect: Negligible uncertain (0?)

Justification: The site is not in existing employment use.

IIA objective 9: To support the District's biodiversity and geodiversity

Overall effect: Significant negative (--)

Score by criteria: 9a: Minor negative (-); 9b: Minor negative (-); 9c: Minor negative (-); 9d: Negligible (0); 9e: Negligible (0)

Justification: The site is within a SSSI Impact Risk Zone for 'residential' or 'all planning applications'. It is within 500m of a locally designated wildlife site or ancient woodland. It is within 200m of a priority habitat. It is not within 100m of a water course. The site does not intersect with a county or local geological site.

IIA objective 10: To conserve and enhance the character and distinctiveness of the District's landscapes.

Overall effect: Negligible uncertain (0?)

Justification: The site has low overall landscape sensitivity.

IIA objective 11: To conserve and enhance the District's historic environment including its setting.

Overall effect: Negligible uncertain (0?)

Justification: The site is rated 'green' for risk of effects on heritage assets.

IIA objective 12: To support the efficient use of the District's resources, including land and minerals

Overall effect: Significant negative (--)

Score by criteria: 12a: Major negative (--); 12b: Minor negative (-); 12c: Minor negative (-)

Justification: The majority of the site contains greenfield land. A significant proportion of the site ($\geq 25\%$) is on Grade 3 agricultural land or less than 25% of the site is on Grade 1 or 2 agricultural land. A significant proportion of the site ($\geq 25\%$) is within a Mineral Safeguarding Area.

IIA objective 13: To protect the quality and quantity of the District's water resource

Overall effect: Negligible (0)

Justification: The site does not fall within Source Protection Zone 1, 2 or 3, within a drinking water safeguard zone (groundwater), or within a drinking water safeguard zone (surface water).

IIA objective 14: To manage and reduce flood risk from all sources

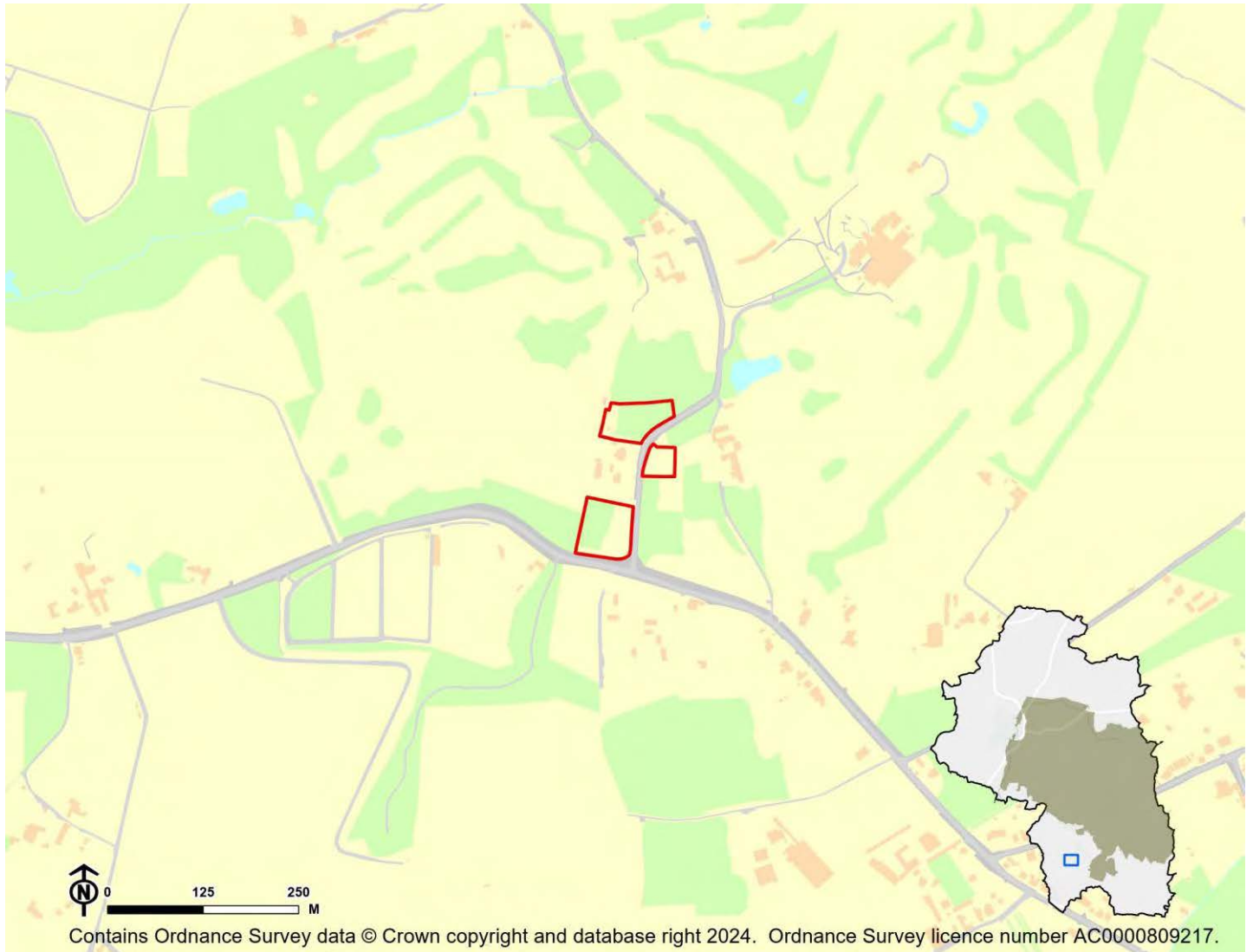
Overall effect: Negligible (0)

Score by criteria: 14a: Negligible (0); 14b: Negligible (0)

Justification: Less than 25% of the site is within flood zone 2 or 3. Less than 25% of the site has a 1 in 100 year or 1 in 30 year risk of surface water flooding.

SH17: Land at Sandy Lane, Shedfield - Shedfield

Proposed use: Residential use



IIA Objective	Score
IIA1: climate change mitigation	Minor negative (-)
IIA2: travel and air quality	Minor negative (-)
IIA4: health and wellbeing	Minor positive (+)
IIA7: services and facilities	Minor negative (-)
IIA8: economy	Negligible uncertain (0?)
IIA9: biodiversity and geodiversity	Significant negative (--)
IIA10: landscape	Minor negative uncertain (-?)
IIA11: historic environment	Negligible uncertain (0?)
IIA12: natural resources	Significant negative (--)
IIA13: water resources	Negligible (0)
IIA14: flood risk	Negligible (0)

IIA objective 1: To minimise the District's contribution to climate change through a reduction of greenhouse gas emissions from all sources and facilitate the aim of carbon neutrality by 2031

Overall effect: Minor negative (-)

Score by criteria: 1a: Major negative (--); 1b: Major negative (--); 1c: Major negative (--); 1d: Major negative (--); 1e: Major negative (--); 1f: Major negative (--); 1g: Minor negative (-); 1h: Major positive (++); 1i: Minor positive (+)

Justification: The site is not within 1,200m of an NHS GP surgery. It is not within 1,200m of a primary school. It is not within 2,000m of a secondary school. It is not within 1,200m of a town centre. It is not within 800m of a district or local centre. It is not within 2,000m of a railway station. It is within 601-1,000m of a bus stop. It is within 300m of open space, open country or registered common land. The site contains no open space, open county or registered common land. The majority of it is within an area where average commuting distance is in 21-40% range for the plan area.

IIA objective 2: To reduce the need to travel by private vehicle in the District and improve air quality

Overall effect: Minor negative (-)

Justification: Appraisal criteria and results are the same as shown under SA objective 1: greenhouse gas emissions.

IIA objective 4: To improve public health and wellbeing and reduce health inequalities in the District

Overall effect: Minor positive (+)

Score by criteria: 4a: Negligible (0); 4b: Negligible (0); 4c: Negligible (0); 4d: Negligible (0); 4e: Major negative (--); 4f: Major positive (++); 4g: Major positive (++)

Justification: The site is not within 500m of an AQMA. The majority of it is within an area where noise levels at night from roads and railways are below 50 dB and the noise levels as recorded for the 16-hour period between 0700 – 2300 are below 55 dB. The site does not lie within a noise contour associated with Southampton Airport. It is not within 400m of a wastewater treatment works or within 250m of a waste management facility. The site is not within 1,200m of an NHS GP surgery. It is within 300m of open space, open country or registered common land. The site contains no open space, open county or registered common land. It is within 200m of a public right of way or cycle path.

IIA objective 7: To ensure essential services and facilities and jobs in the District are accessible

Overall effect: Minor negative (-)

Justification: Appraisal criteria and results are the same as shown under SA objective 1: greenhouse gas emissions.

IIA objective 8: To support the sustainable growth of the District's economy

Overall effect: Negligible uncertain (0?)

Justification: The site is not in existing employment use.

IIA objective 9: To support the District's biodiversity and geodiversity

Overall effect: Significant negative (--)

Score by criteria: 9a: Minor negative (-); 9b: Minor negative (-); 9c: Minor negative (-); 9d: Negligible (0); 9e: Negligible (0)

Justification: The site is within a SSSI Impact Risk Zone for 'residential' or 'all planning applications'. It is within 500m of a locally designated wildlife site or ancient woodland. It is within 200m of a priority habitat. It is not within 100m of a water course. The site does not intersect with a county or local geological site.

IIA objective 10: To conserve and enhance the character and distinctiveness of the District's landscapes.

Overall effect: Minor negative uncertain (-?)

Justification: The site has medium or higher overall landscape sensitivity

IIA objective 11: To conserve and enhance the District's historic environment including its setting.

Overall effect: Negligible uncertain (0?)

Justification: The site is rated 'green' for risk of effects on heritage assets.

IIA objective 12: To support the efficient use of the District's resources, including land and minerals

Overall effect: Significant negative (--)

Score by criteria: 12a: Major negative (--); 12b: Major negative (--); 12c: Minor negative (-)

Justification: The majority of the site contains greenfield land. A significant proportion of the site ($\geq 25\%$) is on Grade 1 or 2 agricultural land. A significant proportion of the site ($\geq 25\%$) is within a Mineral Safeguarding Area.

IIA objective 13: To protect the quality and quantity of the District's water resource

Overall effect: Negligible (0)

Justification: The site does not fall within Source Protection Zone 1, 2 or 3, within a drinking water safeguard zone (groundwater), or within a drinking water safeguard zone (surface water).

IIA objective 14: To manage and reduce flood risk from all sources

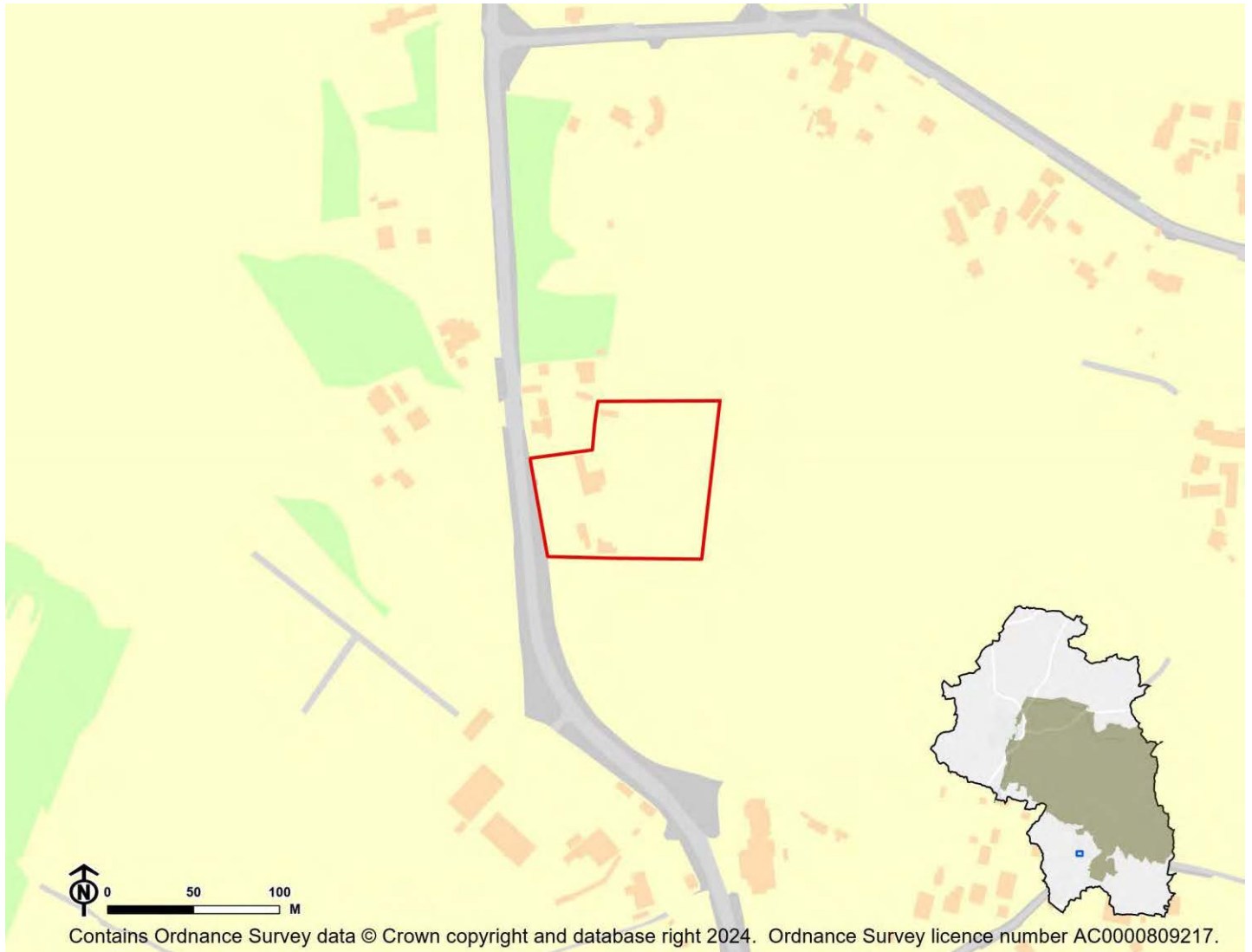
Overall effect: Negligible (0)

Score by criteria: 14a: Negligible (0); 14b: Negligible (0)

Justification: Less than 25% of the site is within flood zone 2 or 3. Less than 25% of the site has a 1 in 100 year or 1 in 30 year risk of surface water flooding.

SH18: Redwings, Winchester Road - Shedfield

Proposed use: Residential use



IIA Objective	Score
IIA1: climate change mitigation	Minor negative (-)
IIA2: travel and air quality	Minor negative (-)
IIA4: health and wellbeing	Minor positive (+)
IIA7: services and facilities	Minor negative (-)
IIA8: economy	Negligible uncertain (0?)
IIA9: biodiversity and geodiversity	Significant negative (--)
IIA10: landscape	Negligible uncertain (0?)
IIA11: historic environment	Negligible uncertain (0?)
IIA12: natural resources	Significant negative (--)
IIA13: water resources	Negligible (0)
IIA14: flood risk	Negligible (0)

IIA objective 1: To minimise the District's contribution to climate change through a reduction of greenhouse gas emissions from all sources and facilitate the aim of carbon neutrality by 2031

Overall effect: Minor negative (-)

Score by criteria: 1a: Major negative (--); 1b: Major positive (++); 1c: Minor negative (-); 1d: Major negative (--); 1e: Major negative (--); 1f: Major negative (--); 1g: Major positive (++); 1h: Minor positive (+); 1i: Minor positive (+)

Justification: The site is not within 1,200m of an NHS GP surgery. It is within 400m of a primary school. It is within 1,000-2,000m of a secondary school. It is not within 1,200m of a town centre. It is not within 800m of a district or local centre. It is not within 2,000m of a railway station. It is within 300m of a bus stop. It is within 301-800m of open space, open country or registered common land. The site contains no open space, open county or registered common land. The majority of it is within an area where average commuting distance is in 21-40% range for the plan area.

IIA objective 2: To reduce the need to travel by private vehicle in the District and improve air quality

Overall effect: Minor negative (-)

Justification: Appraisal criteria and results are the same as shown under SA objective 1: greenhouse gas emissions.

IIA objective 4: To improve public health and wellbeing and reduce health inequalities in the District

Overall effect: Minor positive (+)

Score by criteria: 4a: Negligible (0); 4b: Negligible (0); 4c: Negligible (0); 4d: Negligible (0); 4e: Major negative (--); 4f: Minor positive (+); 4g: Major positive (++)

Justification: The site is not within 500m of an AQMA. The majority of it is within an area where noise levels at night from roads and railways are below 50 dB and the noise levels as recorded for the 16-hour period between 0700 – 2300 are below 55 dB. The site does not lie within a noise contour associated with Southampton Airport. It is not within 400m of a wastewater treatment works or within 250m of a waste management facility. The site is not within 1,200m of an NHS GP surgery. It is within 301-800m of open space, open country or registered common land. The site contains no open space, open county or registered common land. It is within 200m of a public right of way or cycle path.

IIA objective 7: To ensure essential services and facilities and jobs in the District are accessible

Overall effect: Minor negative (-)

Justification: Appraisal criteria and results are the same as shown under SA objective 1: greenhouse gas emissions.

IIA objective 8: To support the sustainable growth of the District's economy

Overall effect: Negligible uncertain (0?)

Justification: The site is not in existing employment use.

IIA objective 9: To support the District's biodiversity and geodiversity

Overall effect: Significant negative (--)

Score by criteria: 9a: Minor negative (-); 9b: Negligible (0); 9c: Minor negative (-); 9d: Negligible (0); 9e: Negligible (0)

Justification: The site is within a SSSI Impact Risk Zone for 'residential' or 'all planning applications'. It is not within 500m of a locally designated wildlife site or ancient woodland. It is within 200m of a priority habitat. It is not within 100m of a water course. The site does not intersect with a county or local geological site.

IIA objective 10: To conserve and enhance the character and distinctiveness of the District's landscapes.

Overall effect: Negligible uncertain (0?)

Justification: The site has low overall landscape sensitivity.

IIA objective 11: To conserve and enhance the District's historic environment including its setting.

Overall effect: Negligible uncertain (0?)

Justification: The site is rated 'green' for risk of effects on heritage assets.

IIA objective 12: To support the efficient use of the District's resources, including land and minerals

Overall effect: Significant negative (--)

Score by criteria: 12a: Major negative (--); 12b: Negligible (0); 12c: Negligible (0)

Justification: The majority of the site contains greenfield land. Less than 25% of the site is on Grade 3 agricultural land. Less than 25% of the site is within a Mineral Safeguarding Area.

IIA objective 13: To protect the quality and quantity of the District's water resource

Overall effect: Negligible (0)

Justification: The site does not fall within Source Protection Zone 1, 2 or 3, within a drinking water safeguard zone (groundwater), or within a drinking water safeguard zone (surface water).

IIA objective 14: To manage and reduce flood risk from all sources

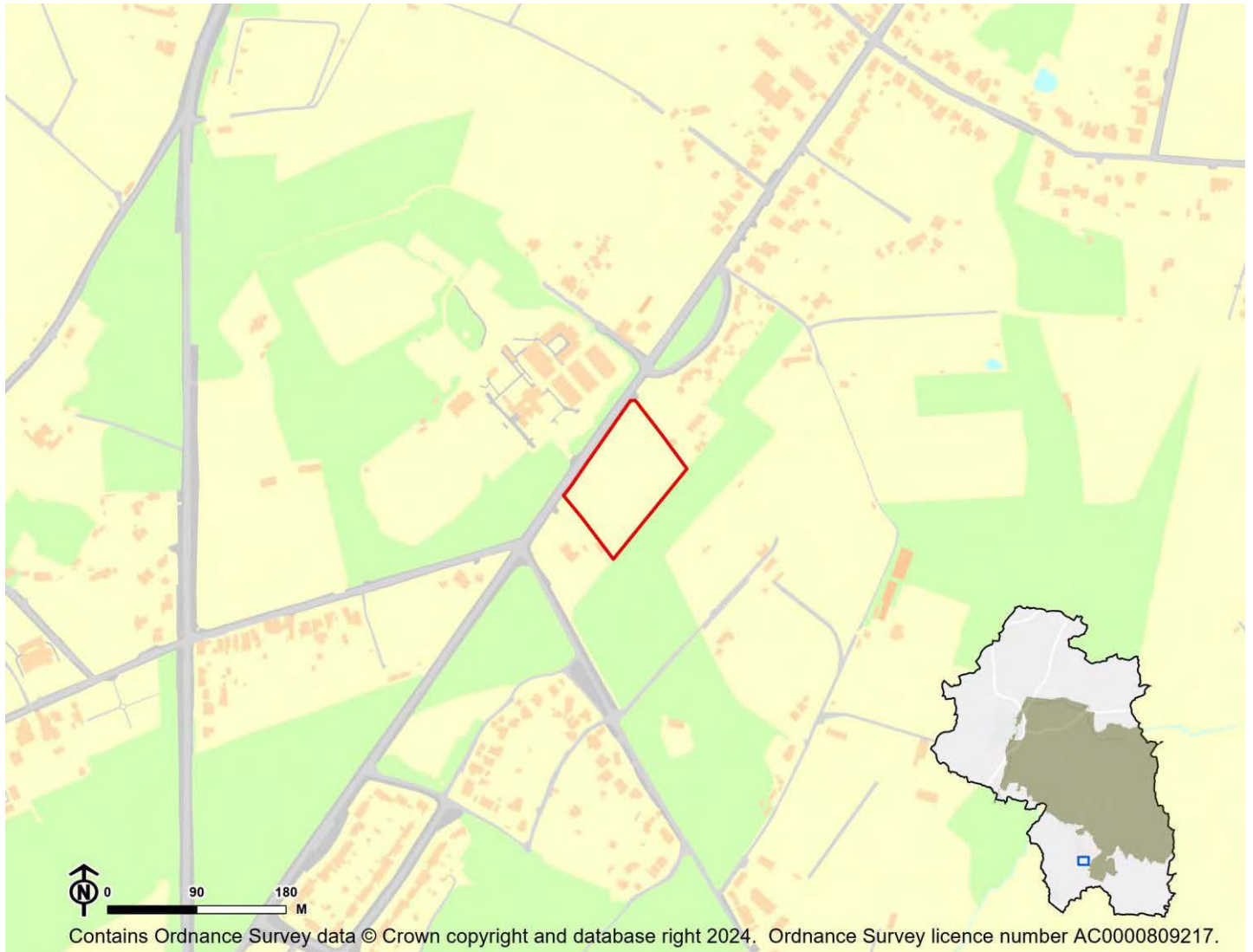
Overall effect: Negligible (0)

Score by criteria: 14a: Negligible (0); 14b: Negligible (0)

Justification: Less than 25% of the site is within flood zone 2 or 3. Less than 25% of the site has a 1 in 100 year or 1 in 30 year risk of surface water flooding.

SH20: Land adjacent Whingarth - Shedfield

Proposed use: Residential use



IIA Objective	Score
IIA1: climate change mitigation	Minor negative (-)
IIA2: travel and air quality	Minor negative (-)
IIA4: health and wellbeing	Minor positive (+)
IIA7: services and facilities	Minor negative (-)
IIA8: economy	Negligible uncertain (0?)
IIA9: biodiversity and geodiversity	Significant negative (--)
IIA10: landscape	Minor negative uncertain (-?)
IIA11: historic environment	Negligible uncertain (0?)
IIA12: natural resources	Significant negative (--)
IIA13: water resources	Negligible (0)
IIA14: flood risk	Negligible (0)

IIA objective 1: To minimise the District's contribution to climate change through a reduction of greenhouse gas emissions from all sources and facilitate the aim of carbon neutrality by 2031

Overall effect: Minor negative (-)

Score by criteria: 1a: Major negative (--); 1b: Minor negative (-); 1c: Major negative (--); 1d: Major negative (--); 1e: Major negative (--); 1f: Major negative (--); 1g: Major positive (++); 1h: Major positive (++); 1i: Minor positive (+)

Justification: The site is not within 1,200m of an NHS GP surgery. It is within 801-1,200m of a primary school. It is not within 2,000m of a secondary school. It is not within 1,200m of a town centre. It is not within 800m of a district or local centre. It is not within 2,000m of a railway station. It is within 300m of a bus stop. It is within 300m of open space, open country or registered common land. The site contains no open space, open county or registered common land. The majority of it is within an area where average commuting distance is in 21-40% range for the plan area.

IIA objective 2: To reduce the need to travel by private vehicle in the District and improve air quality

Overall effect: Minor negative (-)

Justification: Appraisal criteria and results are the same as shown under SA objective 1: greenhouse gas emissions.

IIA objective 4: To improve public health and wellbeing and reduce health inequalities in the District

Overall effect: Minor positive (+)

Score by criteria: 4a: Negligible (0); 4b: Negligible (0); 4c: Negligible (0); 4d: Negligible (0); 4e: Major negative (--); 4f: Major positive (++); 4g: Major positive (++)

Justification: The site is not within 500m of an AQMA. The majority of it is within an area where noise levels at night from roads and railways are below 50 dB and the noise levels as recorded for the 16-hour period between 0700 – 2300 are below 55 dB. The site does not lie within a noise contour associated with Southampton Airport. It is not within 400m of a wastewater treatment works or within 250m of a waste management facility. The site is not within 1,200m of an NHS GP surgery. It is within 300m of open space, open country or registered common land. The site contains no open space, open county or registered common land. It is within 200m of a public right of way or cycle path.

IIA objective 7: To ensure essential services and facilities and jobs in the District are accessible

Overall effect: Minor negative (-)

Justification: Appraisal criteria and results are the same as shown under SA objective 1: greenhouse gas emissions.

IIA objective 8: To support the sustainable growth of the District's economy

Overall effect: Negligible uncertain (0?)

Justification: The site is not in existing employment use.

IIA objective 9: To support the District's biodiversity and geodiversity

Overall effect: Significant negative (--)

Score by criteria: 9a: Minor negative (-); 9b: Minor negative (-); 9c: Minor negative (-); 9d: Negligible (0); 9e: Negligible (0)

Justification: The site is within a SSSI Impact Risk Zone for 'residential' or 'all planning applications'. It is within 500m of a locally designated wildlife site or ancient woodland. It is within 200m of a priority habitat. It is not within 100m of a water course. The site does not intersect with a county or local geological site.

IIA objective 10: To conserve and enhance the character and distinctiveness of the District's landscapes.

Overall effect: Minor negative uncertain (-?)

Justification: The site has medium or higher overall landscape sensitivity

IIA objective 11: To conserve and enhance the District's historic environment including its setting.

Overall effect: Negligible uncertain (0?)

Justification: The site is rated 'green' for risk of effects on heritage assets.

IIA objective 12: To support the efficient use of the District's resources, including land and minerals

Overall effect: Significant negative (--)

Score by criteria: 12a: Major negative (--); 12b: Negligible (0); 12c: Minor negative (-)

Justification: The majority of the site contains greenfield land. Less than 25% of the site is on Grade 3 agricultural land. A significant proportion of the site ($\geq 25\%$) is within a Mineral Safeguarding Area.

IIA objective 13: To protect the quality and quantity of the District's water resource

Overall effect: Negligible (0)

Justification: The site does not fall within Source Protection Zone 1, 2 or 3, within a drinking water safeguard zone (groundwater), or within a drinking water safeguard zone (surface water).

IIA objective 14: To manage and reduce flood risk from all sources

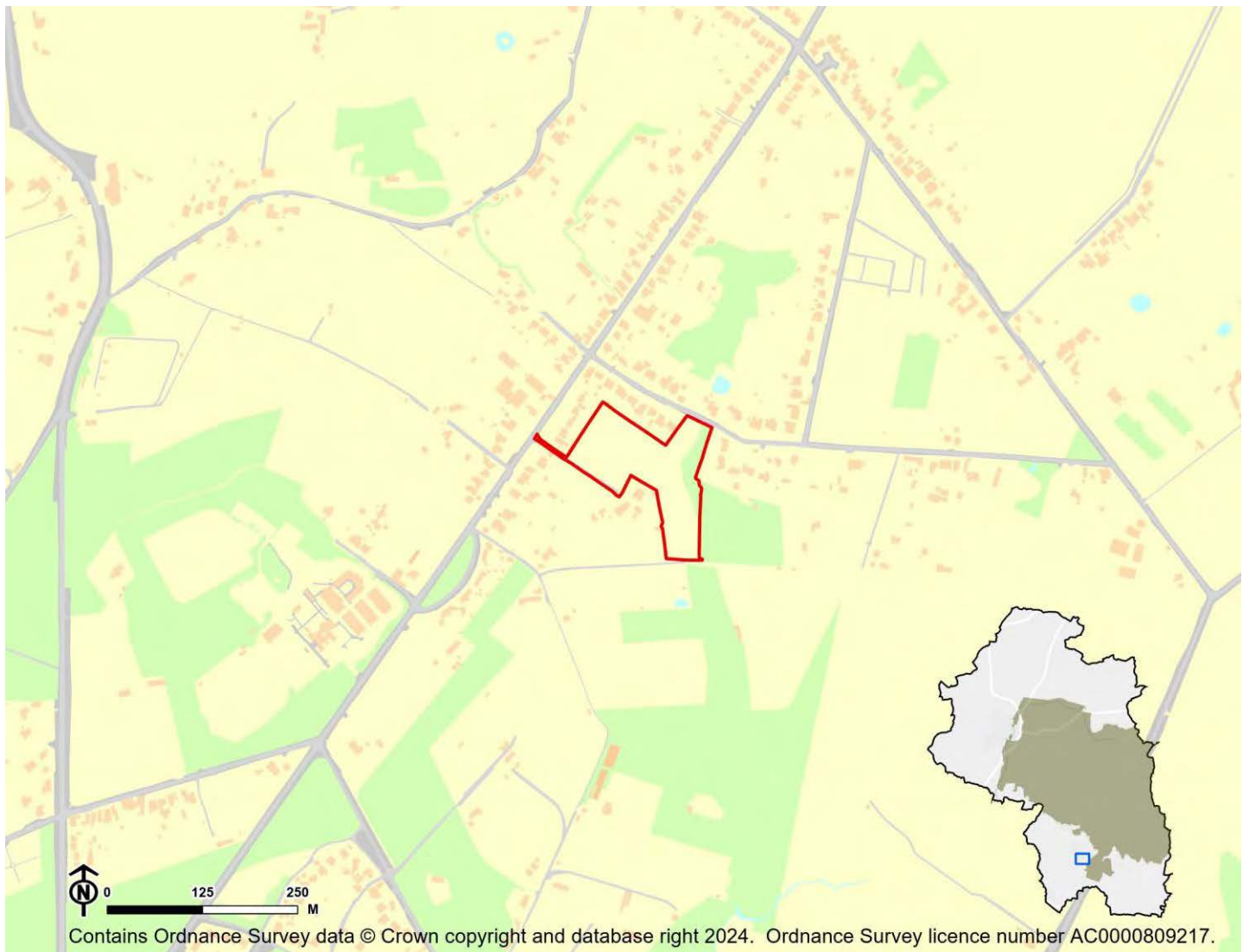
Overall effect: Negligible (0)

Score by criteria: 14a: Negligible (0); 14b: Negligible (0)

Justification: Less than 25% of the site is within flood zone 2 or 3. Less than 25% of the site has a 1 in 100 year or 1 in 30 year risk of surface water flooding.

SH26: Land at Twynhams Hill, Shirrell Heath - Shedfield

Proposed use: Residential use



IIA Objective	Score
IIA1: climate change mitigation	Minor negative (-)
IIA2: travel and air quality	Minor negative (-)
IIA4: health and wellbeing	Minor positive (+)
IIA7: services and facilities	Minor negative (-)
IIA8: economy	Negligible uncertain (0?)
IIA9: biodiversity and geodiversity	Significant negative (--)
IIA10: landscape	Negligible uncertain (0?)
IIA11: historic environment	Negligible uncertain (0?)
IIA12: natural resources	Significant negative (--)
IIA13: water resources	Negligible (0)
IIA14: flood risk	Negligible (0)

IIA objective 1: To minimise the District's contribution to climate change through a reduction of greenhouse gas emissions from all sources and facilitate the aim of carbon neutrality by 2031

Overall effect: Minor negative (-)

Score by criteria: 1a: Major negative (--); 1b: Minor negative (-); 1c: Major negative (--); 1d: Major negative (--); 1e: Major negative (--); 1f: Major negative (--); 1g: Major positive (++); 1h: Major positive (++); 1i: Minor positive (+)

Justification: The site is not within 1,200m of an NHS GP surgery. It is within 801-1,200m of a primary school. It is not within 2,000m of a secondary school. It is not within 1,200m of a town centre. It is not within 800m of a district or local centre. It is not within 2,000m of a railway station. It is within 300m of a bus stop. It is within 300m of open space, open country or registered common land. The site contains no open space, open county or registered common land. The majority of it is within an area where average commuting distance is in 21-40% range for the plan area.

IIA objective 2: To reduce the need to travel by private vehicle in the District and improve air quality

Overall effect: Minor negative (-)

Justification: Appraisal criteria and results are the same as shown under SA objective 1: greenhouse gas emissions.

IIA objective 4: To improve public health and wellbeing and reduce health inequalities in the District

Overall effect: Minor positive (+)

Score by criteria: 4a: Negligible (0); 4b: Negligible (0); 4c: Negligible (0); 4d: Negligible (0); 4e: Major negative (--); 4f: Major positive (++); 4g: Major positive (++)

Justification: The site is not within 500m of an AQMA. The majority of it is within an area where noise levels at night from roads and railways are below 50 dB and the noise levels as recorded for the 16-hour period between 0700 – 2300 are below 55 dB. The site does not lie within a noise contour associated with Southampton Airport. It is not within 400m of a wastewater treatment works or within 250m of a waste management facility. The site is not within 1,200m of an NHS GP surgery. It is within 300m of open space, open country or registered common land. The site contains no open space, open county or registered common land. It is within 200m of a public right of way or cycle path.

IIA objective 7: To ensure essential services and facilities and jobs in the District are accessible

Overall effect: Minor negative (-)

Justification: Appraisal criteria and results are the same as shown under SA objective 1: greenhouse gas emissions.

IIA objective 8: To support the sustainable growth of the District's economy

Overall effect: Negligible uncertain (0?)

Justification: The site is not in existing employment use.

IIA objective 9: To support the District's biodiversity and geodiversity

Overall effect: Significant negative (--)

Score by criteria: 9a: Minor negative (-); 9b: Minor negative (-); 9c: Minor negative (-); 9d: Negligible (0); 9e: Negligible (0)

Justification: The site is within a SSSI Impact Risk Zone for 'residential' or 'all planning applications'. It is within 500m of a locally designated wildlife site or ancient woodland. It is within 200m of a priority habitat. It is not within 100m of a water course. The site does not intersect with a county or local geological site.

IIA objective 10: To conserve and enhance the character and distinctiveness of the District's landscapes.

Overall effect: Negligible uncertain (0?)

Justification: The site has low overall landscape sensitivity.

IIA objective 11: To conserve and enhance the District's historic environment including its setting.

Overall effect: Negligible uncertain (0?)

Justification: The site is rated 'green' for risk of effects on heritage assets.

IIA objective 12: To support the efficient use of the District's resources, including land and minerals

Overall effect: Significant negative (--)

Score by criteria: 12a: Major negative (--); 12b: Minor negative (-); 12c: Minor negative (-)

Justification: The majority of the site contains greenfield land. A significant proportion of the site ($\geq 25\%$) is on Grade 3 agricultural land or less than 25% of the site is on Grade 1 or 2 agricultural land. A significant proportion of the site ($\geq 25\%$) is within a Mineral Safeguarding Area.

IIA objective 13: To protect the quality and quantity of the District's water resource

Overall effect: Negligible (0)

Justification: The site does not fall within Source Protection Zone 1, 2 or 3, within a drinking water safeguard zone (groundwater), or within a drinking water safeguard zone (surface water).

IIA objective 14: To manage and reduce flood risk from all sources

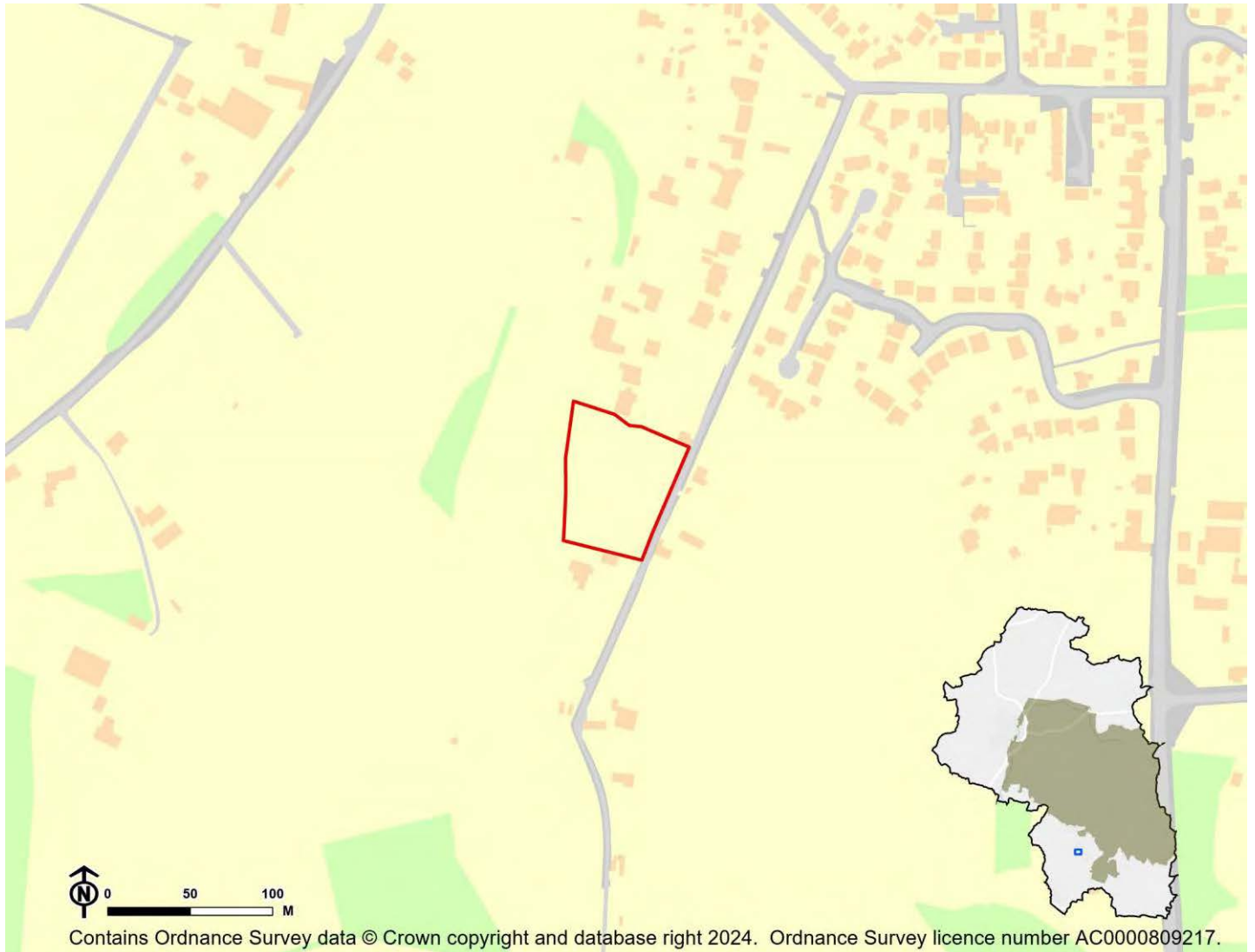
Overall effect: Negligible (0)

Score by criteria: 14a: Negligible (0); 14b: Negligible (0)

Justification: Less than 25% of the site is within flood zone 2 or 3. Less than 25% of the site has a 1 in 100 year or 1 in 30 year risk of surface water flooding.

SH28: Land at Pine Cottage, Turkey Island, Shedfield - Shedfield

Proposed use: Residential use



IIA Objective	Score
IIA1: climate change mitigation	Minor negative (-)
IIA2: travel and air quality	Minor negative (-)
IIA4: health and wellbeing	Minor positive (+)
IIA7: services and facilities	Minor negative (-)
IIA8: economy	Negligible uncertain (0?)
IIA9: biodiversity and geodiversity	Significant negative (--)
IIA10: landscape	Negligible uncertain (0?)
IIA11: historic environment	Negligible uncertain (0?)
IIA12: natural resources	Significant negative (--)
IIA13: water resources	Negligible (0)
IIA14: flood risk	Negligible (0)

IIA objective 1: To minimise the District's contribution to climate change through a reduction of greenhouse gas emissions from all sources and facilitate the aim of carbon neutrality by 2031

Overall effect: Minor negative (-)

Score by criteria: 1a: Major negative (--); 1b: Minor positive (+); 1c: Minor negative (-); 1d: Major negative (--); 1e: Major negative (--); 1f: Major negative (--); 1g: Minor positive (+); 1h: Major positive (++); 1i: Minor positive (+)

Justification: The site is not within 1,200m of an NHS GP surgery. It is within 401-800m of a primary school. It is within 1,000-2,000m of a secondary school. It is not within 1,200m of a town centre. It is not within 800m of a district or local centre. It is not within 2,000m of a railway station. It is within 301-600m of a bus stop. It is within 300m of open space, open country or registered common land. The site contains no open space, open county or registered common land. The majority of it is within an area where average commuting distance is in 21-40% range for the plan area.

IIA objective 2: To reduce the need to travel by private vehicle in the District and improve air quality

Overall effect: Minor negative (-)

Justification: Appraisal criteria and results are the same as shown under SA objective 1: greenhouse gas emissions.

IIA objective 4: To improve public health and wellbeing and reduce health inequalities in the District

Overall effect: Minor positive (+)

Score by criteria: 4a: Negligible (0); 4b: Negligible (0); 4c: Negligible (0); 4d: Negligible (0); 4e: Major negative (--); 4f: Major positive (++); 4g: Major positive (++)

Justification: The site is not within 500m of an AQMA. The majority of it is within an area where noise levels at night from roads and railways are below 50 dB and the noise levels as recorded for the 16-hour period between 0700 – 2300 are below 55 dB. The site does not lie within a noise contour associated with Southampton Airport. It is not within 400m of a wastewater treatment works or within 250m of a waste management facility. The site is not within 1,200m of an NHS GP surgery. It is within 300m of open space, open country or registered common land. The site contains no open space, open county or registered common land. It is within 200m of a public right of way or cycle path.

IIA objective 7: To ensure essential services and facilities and jobs in the District are accessible

Overall effect: Minor negative (-)

Justification: Appraisal criteria and results are the same as shown under SA objective 1: greenhouse gas emissions.

IIA objective 8: To support the sustainable growth of the District's economy

Overall effect: Negligible uncertain (0?)

Justification: The site is not in existing employment use.

IIA objective 9: To support the District's biodiversity and geodiversity

Overall effect: Significant negative (--)

Score by criteria: 9a: Minor negative (-); 9b: Minor negative (-); 9c: Minor negative (-); 9d: Negligible (0); 9e: Negligible (0)

Justification: The site is within a SSSI Impact Risk Zone for 'residential' or 'all planning applications'. It is within 500m of a locally designated wildlife site or ancient woodland. It is within 200m of a priority habitat. It is not within 100m of a water course. The site does not intersect with a county or local geological site.

IIA objective 10: To conserve and enhance the character and distinctiveness of the District's landscapes.

Overall effect: Negligible uncertain (0?)

Justification: The site has low overall landscape sensitivity.

IIA objective 11: To conserve and enhance the District's historic environment including its setting.

Overall effect: Negligible uncertain (0?)

Justification: The site is rated 'green' for risk of effects on heritage assets.

IIA objective 12: To support the efficient use of the District's resources, including land and minerals

Overall effect: Significant negative (--)

Score by criteria: 12a: Major negative (--); 12b: Negligible (0); 12c: Negligible (0)

Justification: The majority of the site contains greenfield land. Less than 25% of the site is on Grade 3 agricultural land. Less than 25% of the site is within a Mineral Safeguarding Area.

IIA objective 13: To protect the quality and quantity of the District's water resource

Overall effect: Negligible (0)

Justification: The site does not fall within Source Protection Zone 1, 2 or 3, within a drinking water safeguard zone (groundwater), or within a drinking water safeguard zone (surface water).

IIA objective 14: To manage and reduce flood risk from all sources

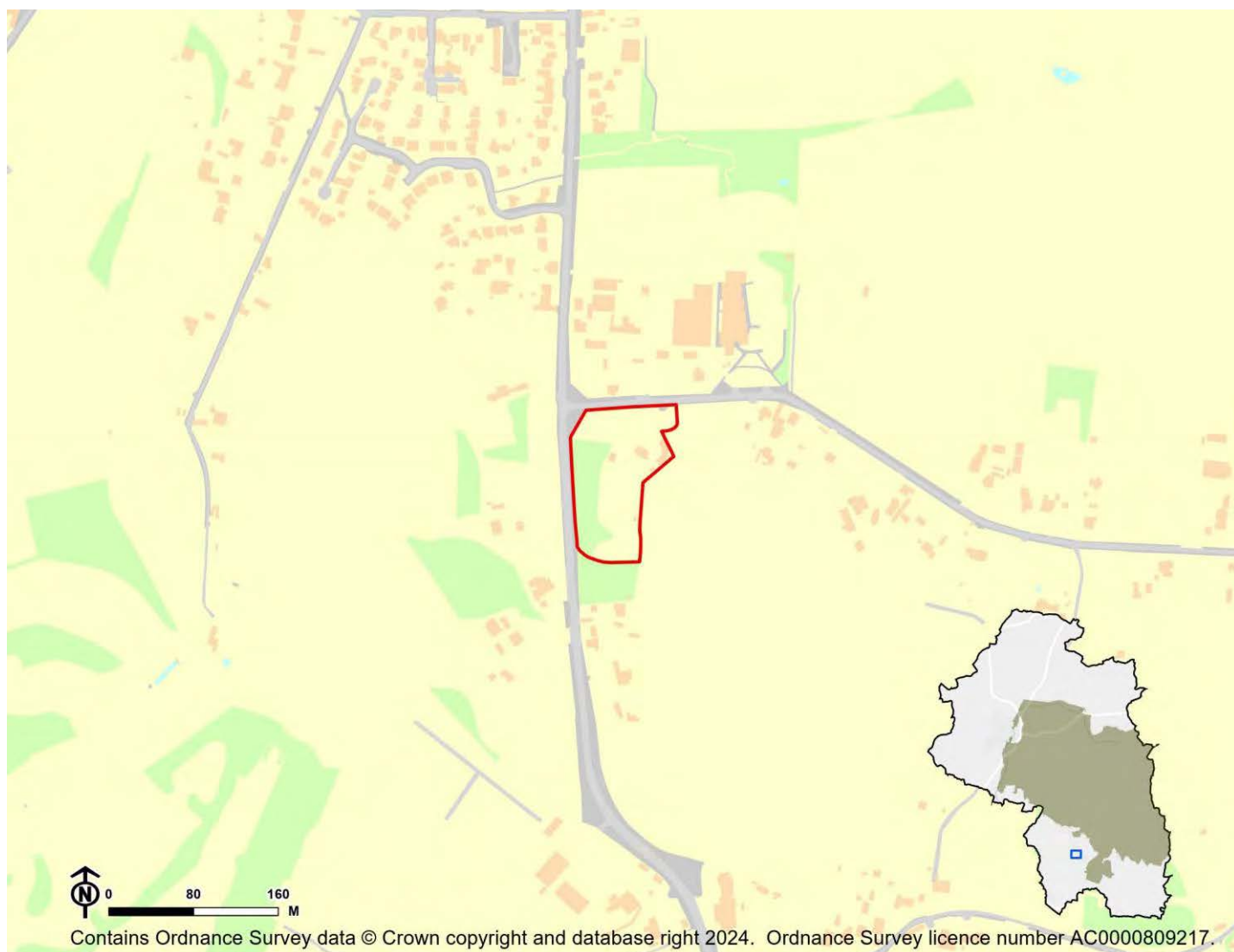
Overall effect: Negligible (0)

Score by criteria: 14a: Negligible (0); 14b: Negligible (0)

Justification: Less than 25% of the site is within flood zone 2 or 3. Less than 25% of the site has a 1 in 100 year or 1 in 30 year risk of surface water flooding.

SH33: Poplar Cottage, Solomons Lane Waltham Chase - Shedfield

Proposed use: Residential use



IIA Objective	Score
IIA1: climate change mitigation	Minor negative (-)
IIA2: travel and air quality	Minor negative (-)
IIA4: health and wellbeing	Minor positive (+)
IIA7: services and facilities	Minor negative (-)
IIA8: economy	Negligible uncertain (0?)
IIA9: biodiversity and geodiversity	Significant negative (--)
IIA10: landscape	Negligible uncertain (0?)
IIA11: historic environment	Negligible uncertain (0?)
IIA12: natural resources	Significant negative (--)
IIA13: water resources	Negligible (0)
IIA14: flood risk	Negligible (0)

IIA objective 1: To minimise the District's contribution to climate change through a reduction of greenhouse gas emissions from all sources and facilitate the aim of carbon neutrality by 2031

Overall effect: Minor negative (-)

Score by criteria: 1a: Major negative (--); 1b: Major positive (++); 1c: Minor negative (-); 1d: Major negative (--); 1e: Major negative (--); 1f: Major negative (--); 1g: Major positive (++); 1h: Major positive (++); 1i: Minor positive (+)

Justification: The site is not within 1,200m of an NHS GP surgery. It is within 400m of a primary school. It is within 1,000-2,000m of a secondary school. It is not within 1,200m of a town centre. It is not within 800m of a district or local centre. It is not within 2,000m of a railway station. It is within 300m of a bus stop. It is within 300m of open space, open country or registered common land. The site contains no open space, open county or registered common land. The majority of it is within an area where average commuting distance is in 21-40% range for the plan area.

IIA objective 2: To reduce the need to travel by private vehicle in the District and improve air quality

Overall effect: Minor negative (-)

Justification: Appraisal criteria and results are the same as shown under SA objective 1: greenhouse gas emissions.

IIA objective 4: To improve public health and wellbeing and reduce health inequalities in the District

Overall effect: Minor positive (+)

Score by criteria: 4a: Negligible (0); 4b: Negligible (0); 4c: Negligible (0); 4d: Negligible (0); 4e: Major negative (--); 4f: Major positive (++); 4g: Major positive (++)

Justification: The site is not within 500m of an AQMA. The majority of it is within an area where noise levels at night from roads and railways are below 50 dB and the noise levels as recorded for the 16-hour period between 0700 – 2300 are below 55 dB. The site does not lie within a noise contour associated with Southampton Airport. It is not within 400m of a wastewater treatment works or within 250m of a waste management facility. The site is not within 1,200m of an NHS GP surgery. It is within 300m of open space, open country or registered common land. The site contains no open space, open county or registered common land. It is within 200m of a public right of way or cycle path.

IIA objective 7: To ensure essential services and facilities and jobs in the District are accessible

Overall effect: Minor negative (-)

Justification: Appraisal criteria and results are the same as shown under SA objective 1: greenhouse gas emissions.

IIA objective 8: To support the sustainable growth of the District's economy

Overall effect: Negligible uncertain (0?)

Justification: The site is not in existing employment use.

IIA objective 9: To support the District's biodiversity and geodiversity

Overall effect: Significant negative (--)

Score by criteria: 9a: Minor negative (-); 9b: Negligible (0); 9c: Minor negative (-); 9d: Minor negative (-); 9e: Negligible (0)

Justification: The site is within a SSSI Impact Risk Zone for 'residential' or 'all planning applications'. It is not within 500m of a locally designated wildlife site or ancient woodland. It is within 200m of a priority habitat. It is within 100m of a water course. The site does not intersect with a county or local geological site.

IIA objective 10: To conserve and enhance the character and distinctiveness of the District's landscapes.

Overall effect: Negligible uncertain (0?)

Justification: The site has low overall landscape sensitivity.

IIA objective 11: To conserve and enhance the District's historic environment including its setting.

Overall effect: Negligible uncertain (0?)

Justification: The site is rated 'green' for risk of effects on heritage assets.

IIA objective 12: To support the efficient use of the District's resources, including land and minerals

Overall effect: Significant negative (--)

Score by criteria: 12a: Major negative (--); 12b: Negligible (0); 12c: Negligible (0)

Justification: The majority of the site contains greenfield land. Less than 25% of the site is on Grade 3 agricultural land. Less than 25% of the site is within a Mineral Safeguarding Area.

IIA objective 13: To protect the quality and quantity of the District's water resource

Overall effect: Negligible (0)

Justification: The site does not fall within Source Protection Zone 1, 2 or 3, within a drinking water safeguard zone (groundwater), or within a drinking water safeguard zone (surface water).

IIA objective 14: To manage and reduce flood risk from all sources

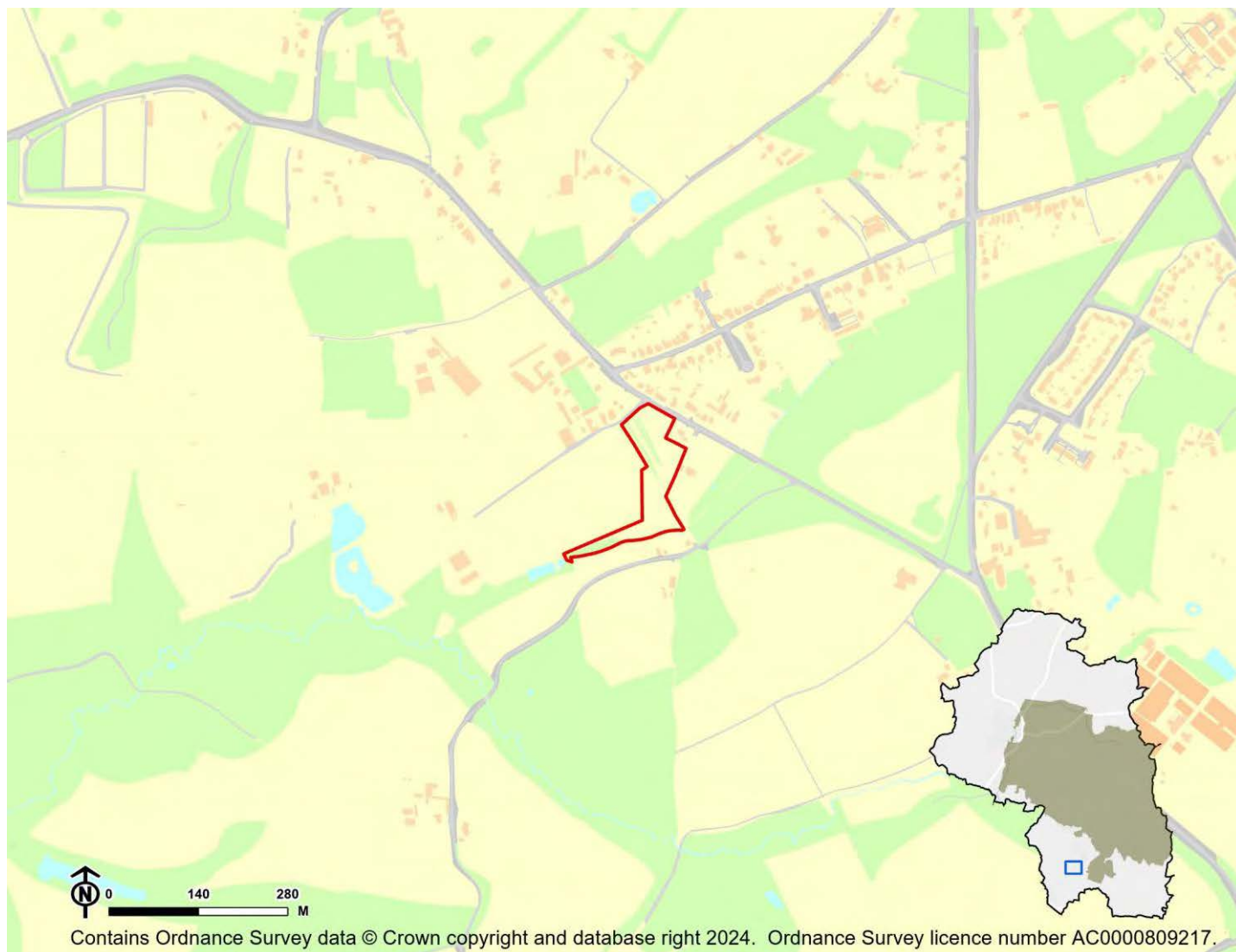
Overall effect: Negligible (0)

Score by criteria: 14a: Negligible (0); 14b: Negligible (0)

Justification: Less than 25% of the site is within flood zone 2 or 3. Less than 25% of the site has a 1 in 100 year or 1 in 30 year risk of surface water flooding.

SH34: Land adjoining Botley Road, Shedfield - Shedfield

Proposed use: Residential use



IIA Objective	Score
IIA1: climate change mitigation	Minor negative (-)
IIA2: travel and air quality	Minor negative (-)
IIA4: health and wellbeing	Minor positive (+)
IIA7: services and facilities	Minor negative (-)
IIA8: economy	Negligible uncertain (0?)
IIA9: biodiversity and geodiversity	Significant negative (--)
IIA10: landscape	Minor negative uncertain (-?)
IIA11: historic environment	Negligible uncertain (0?)
IIA12: natural resources	Significant negative (--)
IIA13: water resources	Negligible (0)
IIA14: flood risk	Negligible (0)

IIA objective 1: To minimise the District's contribution to climate change through a reduction of greenhouse gas emissions from all sources and facilitate the aim of carbon neutrality by 2031

Overall effect: Minor negative (-)

Score by criteria: 1a: Major negative (--); 1b: Major negative (--); 1c: Major negative (--); 1d: Major negative (--); 1e: Major negative (--); 1f: Major negative (--); 1g: Minor positive (+); 1h: Major positive (++); 1i: Minor positive (+)

Justification: The site is not within 1,200m of an NHS GP surgery. It is not within 1,200m of a primary school. It is not within 2,000m of a secondary school. It is not within 1,200m of a town centre. It is not within 800m of a district or local centre. It is not within 2,000m of a railway station. It is within 301-600m of a bus stop. It is within 300m of open space, open country or registered common land. The site contains no open space, open country or registered common land. The majority of it is within an area where average commuting distance is in 21-40% range for the plan area.

IIA objective 2: To reduce the need to travel by private vehicle in the District and improve air quality

Overall effect: Minor negative (-)

Justification: Appraisal criteria and results are the same as shown under SA objective 1: greenhouse gas emissions.

IIA objective 4: To improve public health and wellbeing and reduce health inequalities in the District

Overall effect: Minor positive (+)

Score by criteria: 4a: Negligible (0); 4b: Negligible (0); 4c: Negligible (0); 4d: Negligible (0); 4e: Major negative (--); 4f: Major positive (++); 4g: Major positive (++)

Justification: The site is not within 500m of an AQMA. The majority of it is within an area where noise levels at night from roads and railways are below 50 dB and the noise levels as recorded for the 16-hour period between 0700 – 2300 are below 55 dB. The site does not lie within a noise contour associated with Southampton Airport. It is not within 400m of a wastewater treatment works or within 250m of a waste management facility. The site is not within 1,200m of an NHS GP surgery. It is within 300m of open space, open country or registered common land. The site contains no open space, open country or registered common land. It is within 200m of a public right of way or cycle path.

IIA objective 7: To ensure essential services and facilities and jobs in the District are accessible

Overall effect: Minor negative (-)

Justification: Appraisal criteria and results are the same as shown under SA objective 1: greenhouse gas emissions.

IIA objective 8: To support the sustainable growth of the District's economy

Overall effect: Negligible uncertain (0?)

Justification: The site is not in existing employment use.

IIA objective 9: To support the District's biodiversity and geodiversity

Overall effect: Significant negative (--)

Score by criteria: 9a: Minor negative (-); 9b: Minor negative (-); 9c: Major negative (--); 9d: Negligible (0); 9e: Negligible (0)

Justification: The site is within a SSSI Impact Risk Zone for 'residential' or 'all planning applications'. It is within 500m of a locally designated wildlife site or ancient woodland. It is within a priority habitat. It is not within 100m of a water course. The site does not intersect with a county or local geological site.

IIA objective 10: To conserve and enhance the character and distinctiveness of the District's landscapes.

Overall effect: Minor negative uncertain (-?)

Justification: The site has medium or higher overall landscape sensitivity

IIA objective 11: To conserve and enhance the District's historic environment including its setting.

Overall effect: Negligible uncertain (0?)

Justification: The site is rated 'green' for risk of effects on heritage assets.

IIA objective 12: To support the efficient use of the District's resources, including land and minerals

Overall effect: Significant negative (--)

Score by criteria: 12a: Major negative (--); 12b: Negligible (0); 12c: Minor negative (-)

Justification: The majority of the site contains greenfield land. Less than 25% of the site is on Grade 3 agricultural land. A significant proportion of the site ($\geq 25\%$) is within a Mineral Safeguarding Area.

IIA objective 13: To protect the quality and quantity of the District's water resource

Overall effect: Negligible (0)

Justification: The site does not fall within Source Protection Zone 1, 2 or 3, within a drinking water safeguard zone (groundwater), or within a drinking water safeguard zone (surface water).

IIA objective 14: To manage and reduce flood risk from all sources

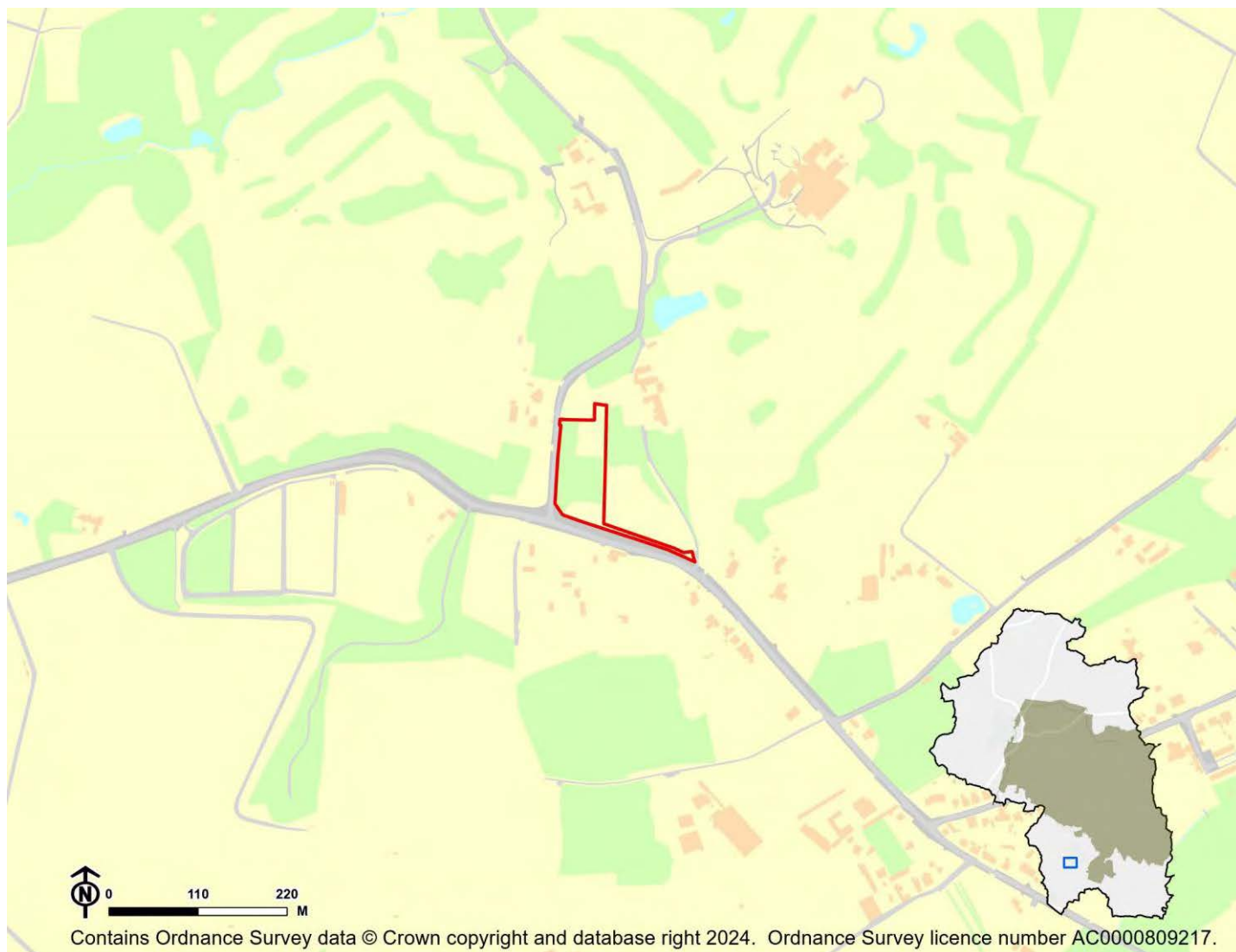
Overall effect: Negligible (0)

Score by criteria: 14a: Negligible (0); 14b: Negligible (0)

Justification: Less than 25% of the site is within flood zone 2 or 3. Less than 25% of the site has a 1 in 100 year or 1 in 30 year risk of surface water flooding.

SH35: Land at the corner of Sandy Lane and Botley Road - Shedfield

Proposed use: Residential use



IIA Objective	Score
IIA1: climate change mitigation	Minor negative (-)
IIA2: travel and air quality	Minor negative (-)
IIA4: health and wellbeing	Minor positive (+)
IIA7: services and facilities	Minor negative (-)
IIA8: economy	Negligible uncertain (0?)
IIA9: biodiversity and geodiversity	Significant negative (--)
IIA10: landscape	Negligible uncertain (0?)
IIA11: historic environment	Negligible uncertain (0?)
IIA12: natural resources	Significant negative (--)
IIA13: water resources	Negligible (0)
IIA14: flood risk	Negligible (0)

IIA objective 1: To minimise the District's contribution to climate change through a reduction of greenhouse gas emissions from all sources and facilitate the aim of carbon neutrality by 2031

Overall effect: Minor negative (-)

Score by criteria: 1a: Major negative (--); 1b: Major negative (--); 1c: Major negative (--); 1d: Major negative (--); 1e: Major negative (--); 1f: Major negative (--); 1g: Minor negative (-); 1h: Major positive (++); 1i: Minor positive (+)

Justification: The site is not within 1,200m of an NHS GP surgery. It is not within 1,200m of a primary school. It is not within 2,000m of a secondary school. It is not within 1,200m of a town centre. It is not within 800m of a district or local centre. It is not within 2,000m of a railway station. It is within 601-1,000m of a bus stop. It is within 300m of open space, open country or registered common land. The site contains no open space, open county or registered common land. The majority of it is within an area where average commuting distance is in 21-40% range for the plan area.

IIA objective 2: To reduce the need to travel by private vehicle in the District and improve air quality

Overall effect: Minor negative (-)

Justification: Appraisal criteria and results are the same as shown under SA objective 1: greenhouse gas emissions.

IIA objective 4: To improve public health and wellbeing and reduce health inequalities in the District

Overall effect: Minor positive (+)

Score by criteria: 4a: Negligible (0); 4b: Negligible (0); 4c: Negligible (0); 4d: Negligible (0); 4e: Major negative (--); 4f: Major positive (++); 4g: Major positive (++)

Justification: The site is not within 500m of an AQMA. The majority of it is within an area where noise levels at night from roads and railways are below 50 dB and the noise levels as recorded for the 16-hour period between 0700 – 2300 are below 55 dB. The site does not lie within a noise contour associated with Southampton Airport. It is not within 400m of a wastewater treatment works or within 250m of a waste management facility. The site is not within 1,200m of an NHS GP surgery. It is within 300m of open space, open country or registered common land. The site contains no open space, open county or registered common land. It is within 200m of a public right of way or cycle path.

IIA objective 7: To ensure essential services and facilities and jobs in the District are accessible

Overall effect: Minor negative (-)

Justification: Appraisal criteria and results are the same as shown under SA objective 1: greenhouse gas emissions.

IIA objective 8: To support the sustainable growth of the District's economy

Overall effect: Negligible uncertain (0?)

Justification: The site is not in existing employment use.

IIA objective 9: To support the District's biodiversity and geodiversity

Overall effect: Significant negative (--)

Score by criteria: 9a: Minor negative (-); 9b: Minor negative (-); 9c: Minor negative (-); 9d: Negligible (0); 9e: Negligible (0)

Justification: The site is within a SSSI Impact Risk Zone for 'residential' or 'all planning applications'. It is within 500m of a locally designated wildlife site or ancient woodland. It is within 200m of a priority habitat. It is not within 100m of a water course. The site does not intersect with a county or local geological site.

IIA objective 10: To conserve and enhance the character and distinctiveness of the District's landscapes.

Overall effect: Negligible uncertain (0?)

Justification: The site has low overall landscape sensitivity.

IIA objective 11: To conserve and enhance the District's historic environment including its setting.

Overall effect: Negligible uncertain (0?)

Justification: The site is rated 'green' for risk of effects on heritage assets.

IIA objective 12: To support the efficient use of the District's resources, including land and minerals

Overall effect: Significant negative (--)

Score by criteria: 12a: Major negative (--); 12b: Major negative (--); 12c: Minor negative (-)

Justification: The majority of the site contains greenfield land. A significant proportion of the site ($\geq 25\%$) is on Grade 1 or 2 agricultural land. A significant proportion of the site ($\geq 25\%$) is within a Mineral Safeguarding Area.

IIA objective 13: To protect the quality and quantity of the District's water resource

Overall effect: Negligible (0)

Justification: The site does not fall within Source Protection Zone 1, 2 or 3, within a drinking water safeguard zone (groundwater), or within a drinking water safeguard zone (surface water).

IIA objective 14: To manage and reduce flood risk from all sources

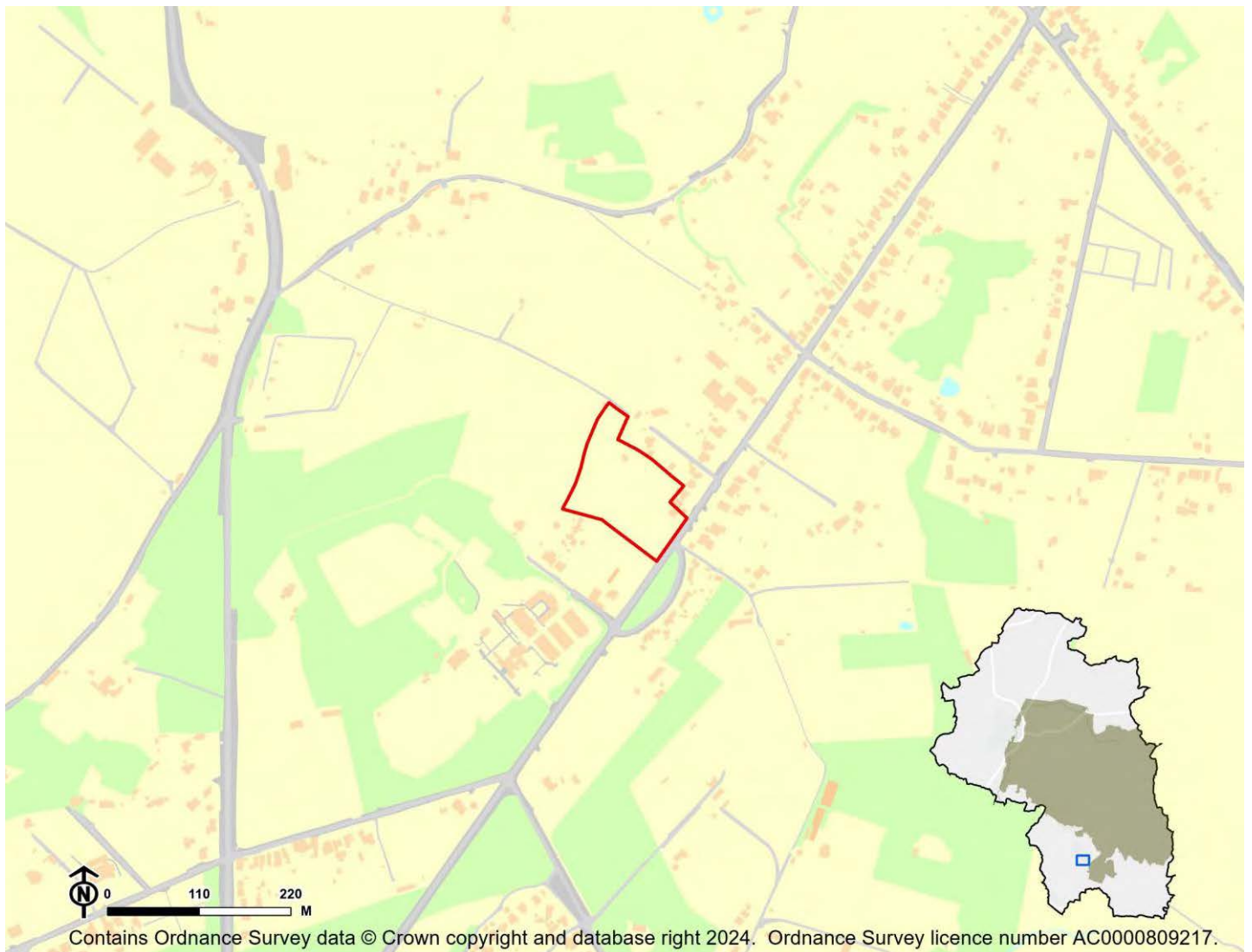
Overall effect: Negligible (0)

Score by criteria: 14a: Negligible (0); 14b: Negligible (0)

Justification: Less than 25% of the site is within flood zone 2 or 3. Less than 25% of the site has a 1 in 100 year or 1 in 30 year risk of surface water flooding.

SH37: Earlsfield, High Street, Shirrell Heath - Shedfield

Proposed use: Residential use



IIA Objective	Score
IIA1: climate change mitigation	Minor negative (-)
IIA2: travel and air quality	Minor negative (-)
IIA4: health and wellbeing	Minor positive (+)
IIA7: services and facilities	Minor negative (-)
IIA8: economy	Negligible uncertain (0?)
IIA9: biodiversity and geodiversity	Significant negative (--)
IIA10: landscape	Minor negative uncertain (-?)
IIA11: historic environment	Negligible uncertain (0?)
IIA12: natural resources	Significant negative (--)
IIA13: water resources	Negligible (0)
IIA14: flood risk	Negligible (0)

IIA objective 1: To minimise the District's contribution to climate change through a reduction of greenhouse gas emissions from all sources and facilitate the aim of carbon neutrality by 2031

Overall effect: Minor negative (-)

Score by criteria: 1a: Major negative (--); 1b: Minor negative (-); 1c: Major negative (--); 1d: Major negative (--); 1e: Major negative (--); 1f: Major negative (--); 1g: Major positive (++); 1h: Major positive (++); 1i: Minor positive (+)

Justification: The site is not within 1,200m of an NHS GP surgery. It is within 801-1,200m of a primary school. It is not within 2,000m of a secondary school. It is not within 1,200m of a town centre. It is not within 800m of a district or local centre. It is not within 2,000m of a railway station. It is within 300m of a bus stop. It is within 300m of open space, open country or registered common land. The site contains no open space, open county or registered common land. The majority of it is within an area where average commuting distance is in 21-40% range for the plan area.

IIA objective 2: To reduce the need to travel by private vehicle in the District and improve air quality

Overall effect: Minor negative (-)

Justification: Appraisal criteria and results are the same as shown under SA objective 1: greenhouse gas emissions.

IIA objective 4: To improve public health and wellbeing and reduce health inequalities in the District

Overall effect: Minor positive (+)

Score by criteria: 4a: Negligible (0); 4b: Negligible (0); 4c: Negligible (0); 4d: Negligible (0); 4e: Major negative (--); 4f: Major positive (++); 4g: Major positive (++)

Justification: The site is not within 500m of an AQMA. The majority of it is within an area where noise levels at night from roads and railways are below 50 dB and the noise levels as recorded for the 16-hour period between 0700 – 2300 are below 55 dB. The site does not lie within a noise contour associated with Southampton Airport. It is not within 400m of a wastewater treatment works or within 250m of a waste management facility. The site is not within 1,200m of an NHS GP surgery. It is within 300m of open space, open country or registered common land. The site contains no open space, open county or registered common land. It is within 200m of a public right of way or cycle path.

IIA objective 7: To ensure essential services and facilities and jobs in the District are accessible

Overall effect: Minor negative (-)

Justification: Appraisal criteria and results are the same as shown under SA objective 1: greenhouse gas emissions.

IIA objective 8: To support the sustainable growth of the District's economy

Overall effect: Negligible uncertain (0?)

Justification: The site is not in existing employment use.

IIA objective 9: To support the District's biodiversity and geodiversity

Overall effect: Significant negative (--)

Score by criteria: 9a: Minor negative (-); 9b: Minor negative (-); 9c: Minor negative (-); 9d: Negligible (0); 9e: Negligible (0)

Justification: The site is within a SSSI Impact Risk Zone for 'residential' or 'all planning applications'. It is within 500m of a locally designated wildlife site or ancient woodland. It is within 200m of a priority habitat. It is not within 100m of a water course. The site does not intersect with a county or local geological site.

IIA objective 10: To conserve and enhance the character and distinctiveness of the District's landscapes.

Overall effect: Minor negative uncertain (-?)

Justification: The site has medium or higher overall landscape sensitivity

IIA objective 11: To conserve and enhance the District's historic environment including its setting.

Overall effect: Negligible uncertain (0?)

Justification: The site is rated 'green' for risk of effects on heritage assets.

IIA objective 12: To support the efficient use of the District's resources, including land and minerals

Overall effect: Significant negative (--)

Score by criteria: 12a: Major negative (--); 12b: Major negative (--); 12c: Minor negative (-)

Justification: The majority of the site contains greenfield land. A significant proportion of the site ($\geq 25\%$) is on Grade 1 or 2 agricultural land. A significant proportion of the site ($\geq 25\%$) is within a Mineral Safeguarding Area.

IIA objective 13: To protect the quality and quantity of the District's water resource

Overall effect: Negligible (0)

Justification: The site does not fall within Source Protection Zone 1, 2 or 3, within a drinking water safeguard zone (groundwater), or within a drinking water safeguard zone (surface water).

IIA objective 14: To manage and reduce flood risk from all sources

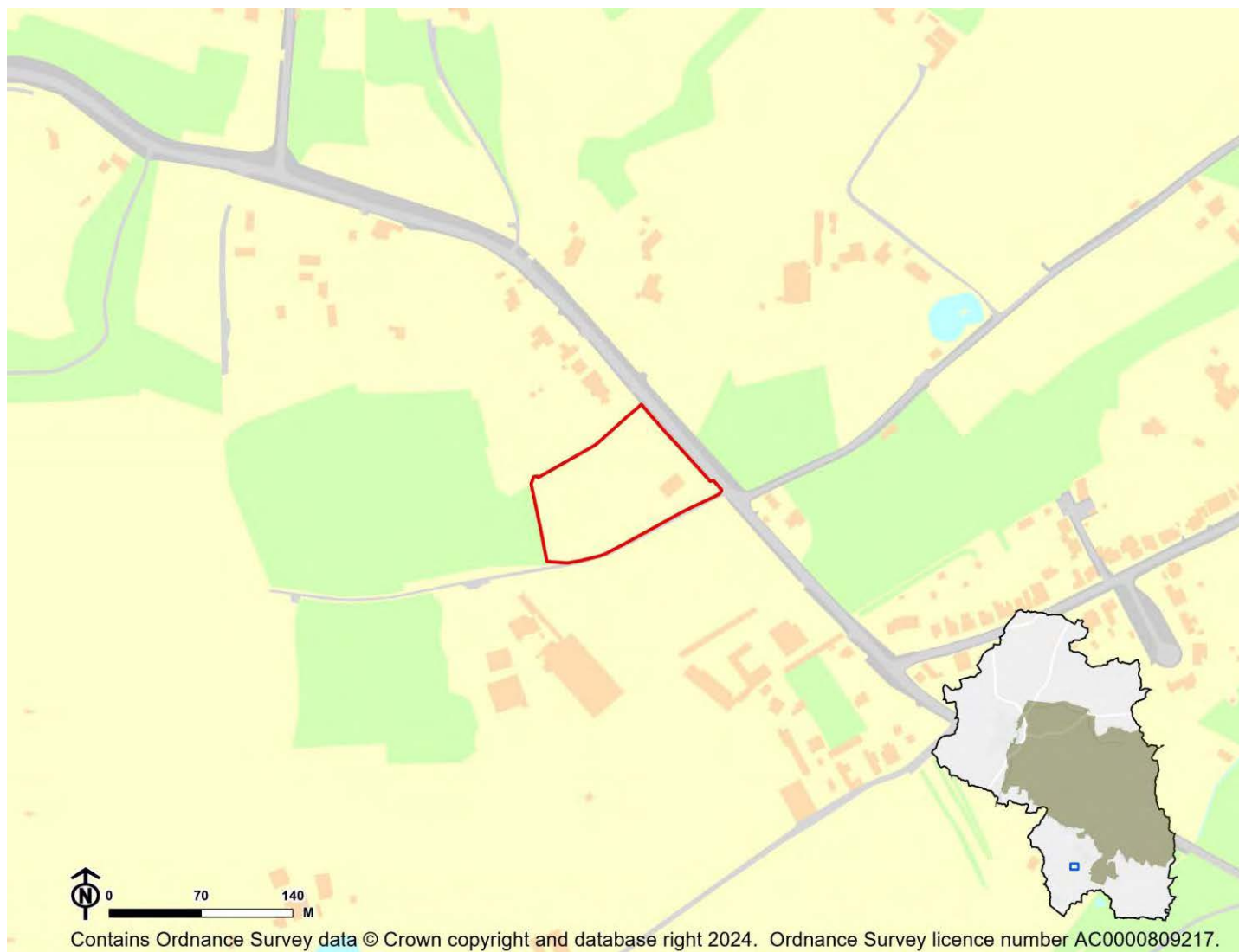
Overall effect: Negligible (0)

Score by criteria: 14a: Negligible (0); 14b: Negligible (0)

Justification: Less than 25% of the site is within flood zone 2 or 3. Less than 25% of the site has a 1 in 100 year or 1 in 30 year risk of surface water flooding.

SH38: Red House Field, Botley Road, Shedfield - Shedfield

Proposed use: Residential use



IIA Objective	Score
IIA1: climate change mitigation	Minor negative (-)
IIA2: travel and air quality	Minor negative (-)
IIA4: health and wellbeing	Minor positive (+)
IIA7: services and facilities	Minor negative (-)
IIA8: economy	Significant negative uncertain (--?)
IIA9: biodiversity and geodiversity	Significant negative (--)
IIA10: landscape	Negligible uncertain (0?)
IIA11: historic environment	Negligible uncertain (0?)
IIA12: natural resources	Significant negative (--)
IIA13: water resources	Negligible (0)
IIA14: flood risk	Negligible (0)

IIA objective 1: To minimise the District's contribution to climate change through a reduction of greenhouse gas emissions from all sources and facilitate the aim of carbon neutrality by 2031

Overall effect: Minor negative (-)

Score by criteria: 1a: Major negative (--); 1b: Major negative (--); 1c: Major negative (--); 1d: Major negative (--); 1e: Major negative (--); 1f: Major negative (--); 1g: Minor negative (-); 1h: Minor positive (+); 1i: Minor positive (+)

Justification: The site is not within 1,200m of an NHS GP surgery. It is not within 1,200m of a primary school. It is not within 2,000m of a secondary school. It is not within 1,200m of a town centre. It is not within 800m of a district or local centre. It is not within 2,000m of a railway station. It is within 601-1,000m of a bus stop. It is within 301-800m of open space, open country or registered common land. The site contains no open space, open country or registered common land. The majority of it is within an area where average commuting distance is in 21-40% range for the plan area.

IIA objective 2: To reduce the need to travel by private vehicle in the District and improve air quality

Overall effect: Minor negative (-)

Justification: Appraisal criteria and results are the same as shown under SA objective 1: greenhouse gas emissions.

IIA objective 4: To improve public health and wellbeing and reduce health inequalities in the District

Overall effect: Minor positive (+)

Score by criteria: 4a: Negligible (0); 4b: Negligible (0); 4c: Negligible (0); 4d: Negligible (0); 4e: Major negative (--); 4f: Minor positive (+); 4g: Major positive (++)

Justification: The site is not within 500m of an AQMA. The majority of it is within an area where noise levels at night from roads and railways are below 50 dB and the noise levels as recorded for the 16-hour period between 0700 – 2300 are below 55 dB. The site does not lie within a noise contour associated with Southampton Airport. It is not within 400m of a wastewater treatment works or within 250m of a waste management facility. The site is not within 1,200m of an NHS GP surgery. It is within 301-800m of open space, open country or registered common land. The site contains no open space, open country or registered common land. It is within 200m of a public right of way or cycle path.

IIA objective 7: To ensure essential services and facilities and jobs in the District are accessible

Overall effect: Minor negative (-)

Justification: Appraisal criteria and results are the same as shown under SA objective 1: greenhouse gas emissions.

IIA objective 8: To support the sustainable growth of the District's economy

Overall effect: Significant negative uncertain (--?)

Justification: The site is in existing employment use.

IIA objective 9: To support the District's biodiversity and geodiversity

Overall effect: Significant negative (--)

Score by criteria: 9a: Minor negative (-); 9b: Major negative (--); 9c: Minor negative (-); 9d: Negligible (0); 9e: Negligible (0)

Justification: The site is within a SSSI Impact Risk Zone for 'residential' or 'all planning applications'. It is within a locally designated wildlife site or ancient woodland. It is within 200m of a priority habitat. It is not within 100m of a water course. The site does not intersect with a county or local geological site.

IIA objective 10: To conserve and enhance the character and distinctiveness of the District's landscapes.

Overall effect: Negligible uncertain (0?)

Justification: The site has low overall landscape sensitivity.

IIA objective 11: To conserve and enhance the District's historic environment including its setting.

Overall effect: Negligible uncertain (0?)

Justification: The site is rated 'green' for risk of effects on heritage assets.

IIA objective 12: To support the efficient use of the District's resources, including land and minerals

Overall effect: Significant negative (--)

Score by criteria: 12a: Major negative (--); 12b: Major negative (--); 12c: Minor negative (-)

Justification: The majority of the site contains greenfield land. A significant proportion of the site ($\geq 25\%$) is on Grade 1 or 2 agricultural land. A significant proportion of the site ($\geq 25\%$) is within a Mineral Safeguarding Area.

IIA objective 13: To protect the quality and quantity of the District's water resource

Overall effect: Negligible (0)

Justification: The site does not fall within Source Protection Zone 1, 2 or 3, within a drinking water safeguard zone (groundwater), or within a drinking water safeguard zone (surface water).

IIA objective 14: To manage and reduce flood risk from all sources

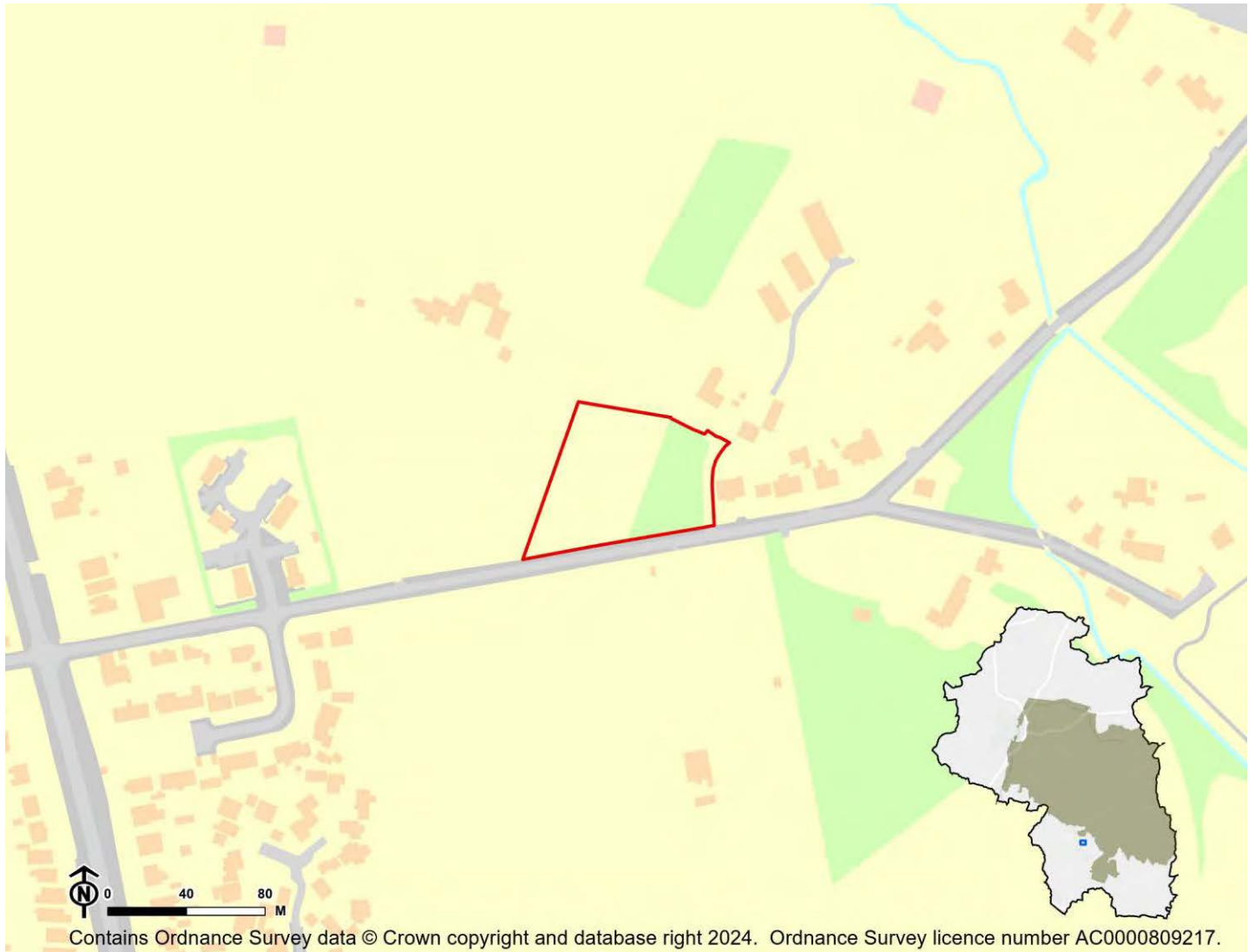
Overall effect: Negligible (0)

Score by criteria: 14a: Negligible (0); 14b: Negligible (0)

Justification: Less than 25% of the site is within flood zone 2 or 3. Less than 25% of the site has a 1 in 100 year or 1 in 30 year risk of surface water flooding.

SH40: Land at Oaklands Farm, Lower Chase Road, Waltham Chase - Shedfield

Proposed use: Residential use



IIA Objective	Score
IIA1: climate change mitigation	Minor negative (-)
IIA2: travel and air quality	Minor negative (-)
IIA4: health and wellbeing	Minor positive (+)
IIA7: services and facilities	Minor negative (-)
IIA8: economy	Negligible uncertain (0?)
IIA9: biodiversity and geodiversity	Significant negative (--)
IIA10: landscape	Minor negative uncertain (-?)
IIA11: historic environment	Minor negative uncertain (-?)
IIA12: natural resources	Significant negative (--)
IIA13: water resources	Negligible (0)
IIA14: flood risk	Negligible (0)

IIA objective 1: To minimise the District's contribution to climate change through a reduction of greenhouse gas emissions from all sources and facilitate the aim of carbon neutrality by 2031

Overall effect: Minor negative (-)

Score by criteria: 1a: Major negative (--); 1b: Minor negative (-); 1c: Minor positive (+); 1d: Major negative (--); 1e: Major negative (--); 1f: Major negative (--); 1g: Major positive (++); 1h: Major positive (++); 1i: Minor positive (+)

Justification: The site is not within 1,200m of an NHS GP surgery. It is within 801-1,200m of a primary school. It is within 501-1,000m of a secondary school. It is not within 1,200m of a town centre. It is not within 800m of a district or local centre. It is not within 2,000m of a railway station. It is within 300m of a bus stop. It is within 300m of open space, open country or registered common land. The site contains no open space, open county or registered common land. The majority of it is within an area where average commuting distance is in 21-40% range for the plan area.

IIA objective 2: To reduce the need to travel by private vehicle in the District and improve air quality

Overall effect: Minor negative (-)

Justification: Appraisal criteria and results are the same as shown under SA objective 1: greenhouse gas emissions.

IIA objective 4: To improve public health and wellbeing and reduce health inequalities in the District

Overall effect: Minor positive (+)

Score by criteria: 4a: Negligible (0); 4b: Negligible (0); 4c: Negligible (0); 4d: Negligible (0); 4e: Major negative (--); 4f: Major positive (++); 4g: Major positive (++)

Justification: The site is not within 500m of an AQMA. The majority of it is within an area where noise levels at night from roads and railways are below 50 dB and the noise levels as recorded for the 16-hour period between 0700 – 2300 are below 55 dB. The site does not lie within a noise contour associated with Southampton Airport. It is not within 400m of a wastewater treatment works or within 250m of a waste management facility. The site is not within 1,200m of an NHS GP surgery. It is within 300m of open space, open country or registered common land. The site contains no open space, open county or registered common land. It is within 200m of a public right of way or cycle path.

IIA objective 7: To ensure essential services and facilities and jobs in the District are accessible

Overall effect: Minor negative (-)

Justification: Appraisal criteria and results are the same as shown under SA objective 1: greenhouse gas emissions.

IIA objective 8: To support the sustainable growth of the District's economy

Overall effect: Negligible uncertain (0?)

Justification: The site is not in existing employment use.

IIA objective 9: To support the District's biodiversity and geodiversity

Overall effect: Significant negative (--)

Score by criteria: 9a: Minor negative (-); 9b: Minor negative (-); 9c: Minor negative (-); 9d: Negligible (0); 9e: Negligible (0)

Justification: The site is within a SSSI Impact Risk Zone for 'residential' or 'all planning applications'. It is within 500m of a locally designated wildlife site or ancient woodland. It is within 200m of a priority habitat. It is not within 100m of a water course. The site does not intersect with a county or local geological site.

IIA objective 10: To conserve and enhance the character and distinctiveness of the District's landscapes.

Overall effect: Minor negative uncertain (-?)

Justification: The site has medium or higher overall landscape sensitivity

IIA objective 11: To conserve and enhance the District's historic environment including its setting.

Overall effect: Minor negative uncertain (-?)

Justification: The site is rated 'amber' for risk of effects on heritage assets.

IIA objective 12: To support the efficient use of the District's resources, including land and minerals

Overall effect: Significant negative (--)

Score by criteria: 12a: Major negative (--); 12b: Negligible (0); 12c: Minor negative (-)

Justification: The majority of the site contains greenfield land. Less than 25% of the site is on Grade 3 agricultural land. A significant proportion of the site ($\geq 25\%$) is within a Mineral Safeguarding Area.

IIA objective 13: To protect the quality and quantity of the District's water resource

Overall effect: Negligible (0)

Justification: The site does not fall within Source Protection Zone 1, 2 or 3, within a drinking water safeguard zone (groundwater), or within a drinking water safeguard zone (surface water).

IIA objective 14: To manage and reduce flood risk from all sources

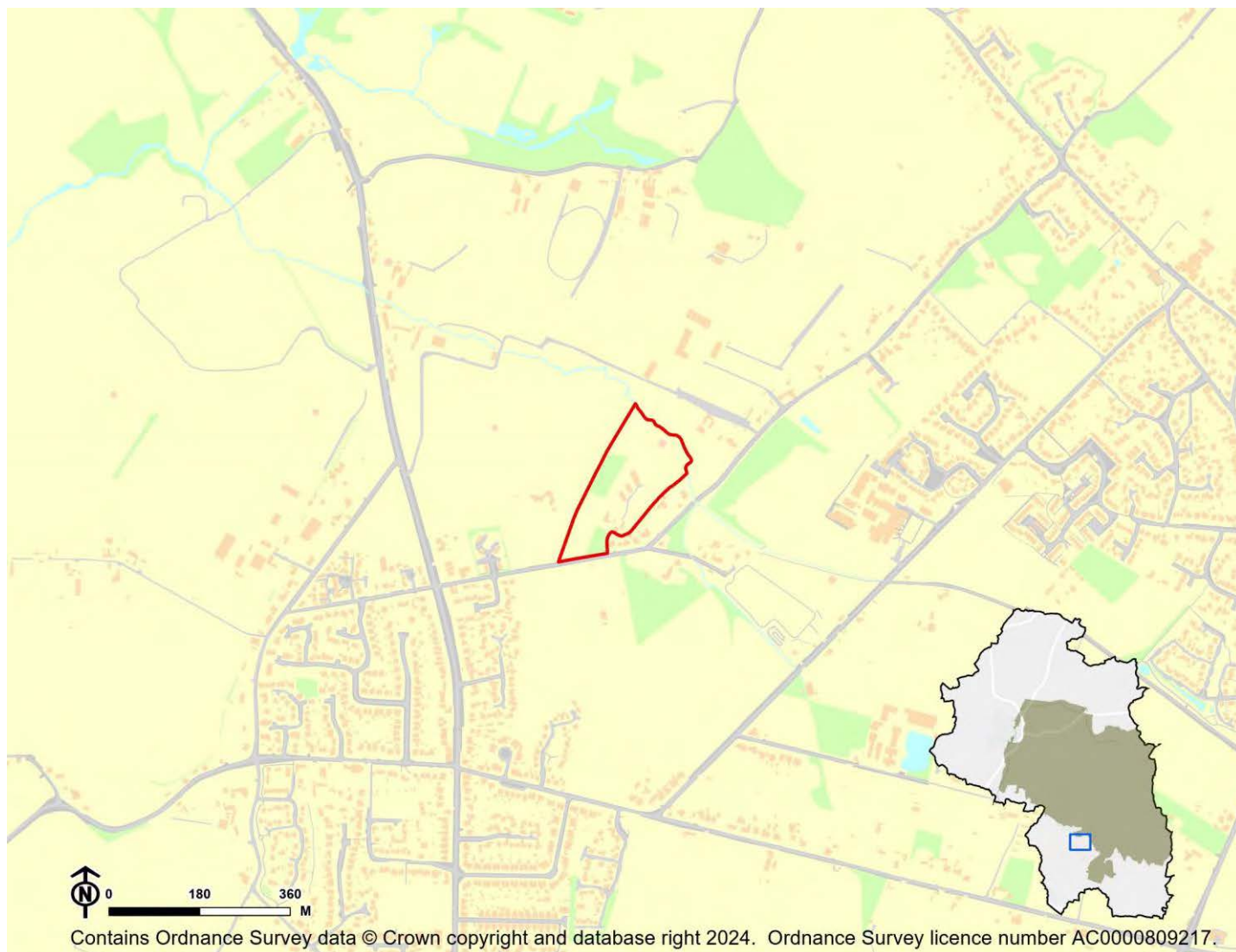
Overall effect: Negligible (0)

Score by criteria: 14a: Negligible (0); 14b: Negligible (0)

Justification: Less than 25% of the site is within flood zone 2 or 3. Less than 25% of the site has a 1 in 100 year or 1 in 30 year risk of surface water flooding.

SH41: Oaklands Farm, Lower Chase Road, Waltham Chase - Shedfield

Proposed use: Residential use



IIA Objective	Score
IIA1: climate change mitigation	Minor negative (-)
IIA2: travel and air quality	Minor negative (-)
IIA4: health and wellbeing	Minor positive (+)
IIA7: services and facilities	Minor negative (-)
IIA8: economy	Negligible uncertain (0?)
IIA9: biodiversity and geodiversity	Significant negative (--)
IIA10: landscape	Negligible uncertain (0?)
IIA11: historic environment	Minor negative uncertain (-?)
IIA12: natural resources	Significant negative (--)
IIA13: water resources	Negligible (0)
IIA14: flood risk	Negligible (0)

IIA objective 1: To minimise the District's contribution to climate change through a reduction of greenhouse gas emissions from all sources and facilitate the aim of carbon neutrality by 2031

Overall effect: Minor negative (-)

Score by criteria: 1a: Major negative (--); 1b: Minor negative (-); 1c: Major positive (++); 1d: Major negative (--); 1e: Major negative (--); 1f: Major negative (--); 1g: Major positive (++); 1h: Major positive (++); 1i: Minor positive (+)

Justification: The site is not within 1,200m of an NHS GP surgery. It is within 801-1,200m of a primary school. It is within 500m of a secondary school. It is not within 1,200m of a town centre. It is not within 800m of a district or local centre. It is not within 2,000m of a railway station. It is within 300m of a bus stop. It is within 300m of open space, open country or registered common land. The site contains no open space, open county or registered common land. The majority of it is within an area where average commuting distance is in 21-40% range for the plan area.

IIA objective 2: To reduce the need to travel by private vehicle in the District and improve air quality

Overall effect: Minor negative (-)

Justification: Appraisal criteria and results are the same as shown under SA objective 1: greenhouse gas emissions.

IIA objective 4: To improve public health and wellbeing and reduce health inequalities in the District

Overall effect: Minor positive (+)

Score by criteria: 4a: Negligible (0); 4b: Negligible (0); 4c: Negligible (0); 4d: Negligible (0); 4e: Major negative (--); 4f: Major positive (++); 4g: Major positive (++)

Justification: The site is not within 500m of an AQMA. The majority of it is within an area where noise levels at night from roads and railways are below 50 dB and the noise levels as recorded for the 16-hour period between 0700 – 2300 are below 55 dB. The site does not lie within a noise contour associated with Southampton Airport. It is not within 400m of a wastewater treatment works or within 250m of a waste management facility. The site is not within 1,200m of an NHS GP surgery. It is within 300m of open space, open country or registered common land. The site contains no open space, open county or registered common land. It is within 200m of a public right of way or cycle path.

IIA objective 7: To ensure essential services and facilities and jobs in the District are accessible

Overall effect: Minor negative (-)

Justification: Appraisal criteria and results are the same as shown under SA objective 1: greenhouse gas emissions.

IIA objective 8: To support the sustainable growth of the District's economy

Overall effect: Negligible uncertain (0?)

Justification: The site is not in existing employment use.

IIA objective 9: To support the District's biodiversity and geodiversity

Overall effect: Significant negative (--)

Score by criteria: 9a: Minor negative (-); 9b: Minor negative (-); 9c: Minor negative (-); 9d: Minor negative (-); 9e: Negligible (0)

Justification: The site is within a SSSI Impact Risk Zone for 'residential' or 'all planning applications'. It is within 500m of a locally designated wildlife site or ancient woodland. It is within 200m of a priority habitat. It is within 100m of a water course. The site does not intersect with a county or local geological site.

IIA objective 10: To conserve and enhance the character and distinctiveness of the District's landscapes.

Overall effect: Negligible uncertain (0?)

Justification: The site has low overall landscape sensitivity.

IIA objective 11: To conserve and enhance the District's historic environment including its setting.

Overall effect: Minor negative uncertain (-?)

Justification: The site is rated 'amber' for risk of effects on heritage assets.

IIA objective 12: To support the efficient use of the District's resources, including land and minerals

Overall effect: Significant negative (--)

Score by criteria: 12a: Major negative (--); 12b: Negligible (0); 12c: Minor negative (-)

Justification: The majority of the site contains greenfield land. Less than 25% of the site is on Grade 3 agricultural land. A significant proportion of the site ($\geq 25\%$) is within a Mineral Safeguarding Area.

IIA objective 13: To protect the quality and quantity of the District's water resource

Overall effect: Negligible (0)

Justification: The site does not fall within Source Protection Zone 1, 2 or 3, within a drinking water safeguard zone (groundwater), or within a drinking water safeguard zone (surface water).

IIA objective 14: To manage and reduce flood risk from all sources

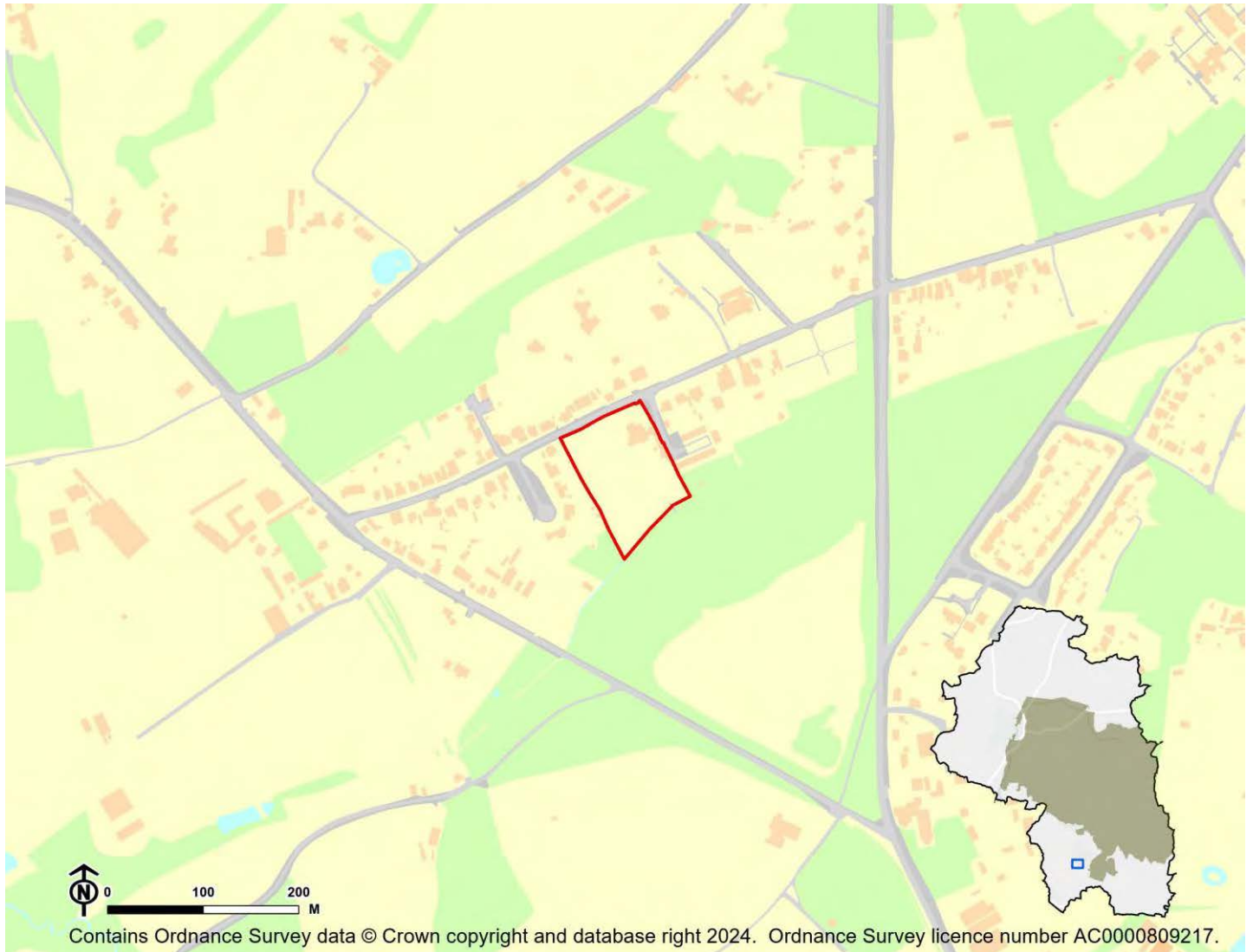
Overall effect: Negligible (0)

Score by criteria: 14a: Negligible (0); 14b: Negligible (0)

Justification: Less than 25% of the site is within flood zone 2 or 3. Less than 25% of the site has a 1 in 100 year or 1 in 30 year risk of surface water flooding.

SH42: Shirral House, Church Road, Shedfield - Shedfield

Proposed use: Residential use



IIA Objective	Score
IIA1: climate change mitigation	Minor negative (-)
IIA2: travel and air quality	Minor negative (-)
IIA4: health and wellbeing	Minor positive (+)
IIA7: services and facilities	Minor negative (-)
IIA8: economy	Negligible uncertain (0?)
IIA9: biodiversity and geodiversity	Significant negative (--)
IIA10: landscape	Minor negative uncertain (-?)
IIA11: historic environment	Negligible uncertain (0?)
IIA12: natural resources	Negligible (0)
IIA13: water resources	Negligible (0)
IIA14: flood risk	Negligible (0)

IIA objective 1: To minimise the District's contribution to climate change through a reduction of greenhouse gas emissions from all sources and facilitate the aim of carbon neutrality by 2031

Overall effect: Minor negative (-)

Score by criteria: 1a: Major negative (--); 1b: Major negative (--); 1c: Major negative (--); 1d: Major negative (--); 1e: Major negative (--); 1f: Major negative (--); 1g: Major positive (++); 1h: Minor positive (+); 1i: Minor positive (+)

Justification: The site is not within 1,200m of an NHS GP surgery. It is not within 1,200m of a primary school. It is not within 2,000m of a secondary school. It is not within 1,200m of a town centre. It is not within 800m of a district or local centre. It is not within 2,000m of a railway station. It is within 300m of a bus stop. It is within 300m of open space, open country or registered common land. Less than 25% of the site contains open space, open country or registered common land, which could be lost to development. The majority of it is within an area where average commuting distance is in 21-40% range for the plan area.

IIA objective 2: To reduce the need to travel by private vehicle in the District and improve air quality

Overall effect: Minor negative (-)

Justification: Appraisal criteria and results are the same as shown under SA objective 1: greenhouse gas emissions.

IIA objective 4: To improve public health and wellbeing and reduce health inequalities in the District

Overall effect: Minor positive (+)

Score by criteria: 4a: Negligible (0); 4b: Negligible (0); 4c: Negligible (0); 4d: Negligible (0); 4e: Major negative (--); 4f: Minor positive (+); 4g: Major positive (++)

Justification: The site is not within 500m of an AQMA. The majority of it is within an area where noise levels at night from roads and railways are below 50 dB and the noise levels as recorded for the 16-hour period between 0700 – 2300 are below 55 dB. The site does not lie within a noise contour associated with Southampton Airport. It is not within 400m of a wastewater treatment works or within 250m of a waste management facility. The site is not within 1,200m of an NHS GP surgery. It is within 300m of open space, open country or registered common land. Less than 25% of the site contains open space, open country or registered common land, which could be lost to development. It is within 200m of a public right of way or cycle path.

IIA objective 7: To ensure essential services and facilities and jobs in the District are accessible

Overall effect: Minor negative (-)

Justification: Appraisal criteria and results are the same as shown under SA objective 1: greenhouse gas emissions.

IIA objective 8: To support the sustainable growth of the District's economy

Overall effect: Negligible uncertain (0?)

Justification: The site is not in existing employment use.

IIA objective 9: To support the District's biodiversity and geodiversity

Overall effect: Significant negative (--)

Score by criteria: 9a: Minor negative (-); 9b: Minor negative (-); 9c: Minor negative (-); 9d: Negligible (0); 9e: Negligible (0)

Justification: The site is within a SSSI Impact Risk Zone for 'residential' or 'all planning applications'. It is within 500m of a locally designated wildlife site or ancient woodland. It is within 200m of a priority habitat. It is not within 100m of a water course. The site does not intersect with a county or local geological site.

IIA objective 10: To conserve and enhance the character and distinctiveness of the District's landscapes.

Overall effect: Minor negative uncertain (-?)

Justification: The site has medium or higher overall landscape sensitivity

IIA objective 11: To conserve and enhance the District's historic environment including its setting.

Overall effect: Negligible uncertain (0?)

Justification: The site is rated 'green' for risk of effects on heritage assets.

IIA objective 12: To support the efficient use of the District's resources, including land and minerals

Overall effect: Negligible (0)

Score by criteria: 12a: Major positive (++); 12b: Negligible (0); 12c: Negligible (0)

Justification: The majority of the site contains brownfield land. Less than 25% of the site is on Grade 3 agricultural land. Less than 25% of the site is within a Mineral Safeguarding Area.

IIA objective 13: To protect the quality and quantity of the District's water resource

Overall effect: Negligible (0)

Justification: The site does not fall within Source Protection Zone 1, 2 or 3, within a drinking water safeguard zone (groundwater), or within a drinking water safeguard zone (surface water).

IIA objective 14: To manage and reduce flood risk from all sources

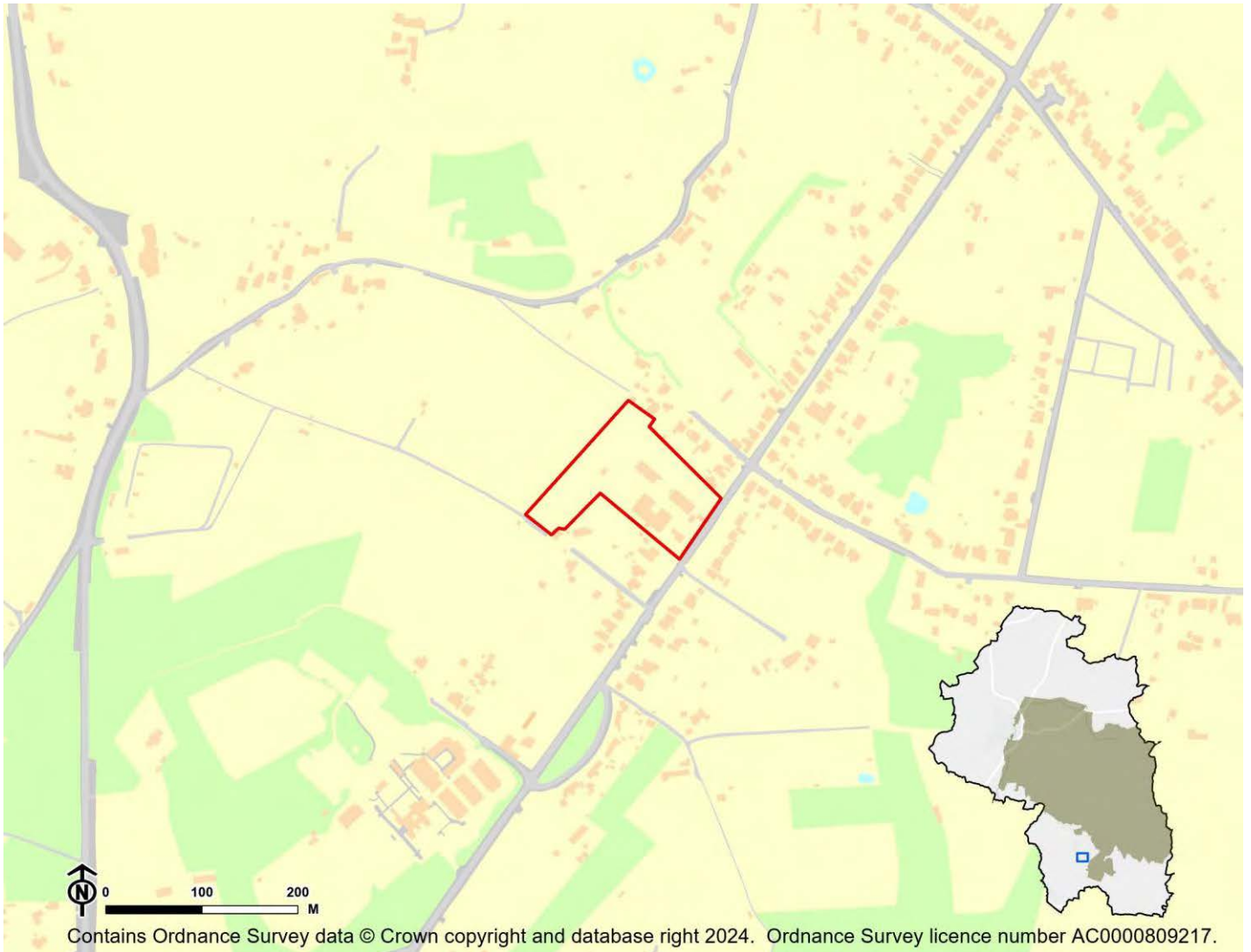
Overall effect: Negligible (0)

Score by criteria: 14a: Negligible (0); 14b: Negligible (0)

Justification: Less than 25% of the site is within flood zone 2 or 3. Less than 25% of the site has a 1 in 100 year or 1 in 30 year risk of surface water flooding.

SH43: Crossways, High Street, Shirrell Heath, Southampton - Shedfield

Proposed use: Residential use



IIA Objective	Score
IIA1: climate change mitigation	Minor negative (-)
IIA2: travel and air quality	Minor negative (-)
IIA4: health and wellbeing	Minor positive (+)
IIA7: services and facilities	Minor negative (-)
IIA8: economy	Significant negative uncertain (--?)
IIA9: biodiversity and geodiversity	Significant negative (--)
IIA10: landscape	Negligible uncertain (0?)
IIA11: historic environment	Negligible uncertain (0?)
IIA12: natural resources	Significant negative (--)
IIA13: water resources	Negligible (0)
IIA14: flood risk	Negligible (0)

IIA objective 1: To minimise the District's contribution to climate change through a reduction of greenhouse gas emissions from all sources and facilitate the aim of carbon neutrality by 2031

Overall effect: Minor negative (-)

Score by criteria: 1a: Major negative (--); 1b: Minor negative (-); 1c: Minor negative (-); 1d: Major negative (--); 1e: Major negative (--); 1f: Major negative (--); 1g: Major positive (++); 1h: Minor positive (+); 1i: Minor positive (+)

Justification: The site is not within 1,200m of an NHS GP surgery. It is within 801-1,200m of a primary school. It is within 1,000-2,000m of a secondary school. It is not within 1,200m of a town centre. It is not within 800m of a district or local centre. It is not within 2,000m of a railway station. It is within 300m of a bus stop. It is within 301-800m of open space, open country or registered common land. The site contains no open space, open county or registered common land. The majority of it is within an area where average commuting distance is in 21-40% range for the plan area.

IIA objective 2: To reduce the need to travel by private vehicle in the District and improve air quality

Overall effect: Minor negative (-)

Justification: Appraisal criteria and results are the same as shown under SA objective 1: greenhouse gas emissions.

IIA objective 4: To improve public health and wellbeing and reduce health inequalities in the District

Overall effect: Minor positive (+)

Score by criteria: 4a: Negligible (0); 4b: Negligible (0); 4c: Negligible (0); 4d: Negligible (0); 4e: Major negative (--); 4f: Minor positive (+); 4g: Major positive (++)

Justification: The site is not within 500m of an AQMA. The majority of it is within an area where noise levels at night from roads and railways are below 50 dB and the noise levels as recorded for the 16-hour period between 0700 – 2300 are below 55 dB. The site does not lie within a noise contour associated with Southampton Airport. It is not within 400m of a wastewater treatment works or within 250m of a waste management facility. The site is not within 1,200m of an NHS GP surgery. It is within 301-800m of open space, open country or registered common land. The site contains no open space, open county or registered common land. It is within 200m of a public right of way or cycle path.

IIA objective 7: To ensure essential services and facilities and jobs in the District are accessible

Overall effect: Minor negative (-)

Justification: Appraisal criteria and results are the same as shown under SA objective 1: greenhouse gas emissions.

IIA objective 8: To support the sustainable growth of the District's economy

Overall effect: Significant negative uncertain (--?)

Justification: The site is in existing employment use.

IIA objective 9: To support the District's biodiversity and geodiversity

Overall effect: Significant negative (--)

Score by criteria: 9a: Minor negative (-); 9b: Minor negative (-); 9c: Minor negative (-); 9d: Negligible (0); 9e: Negligible (0)

Justification: The site is within a SSSI Impact Risk Zone for 'residential' or 'all planning applications'. It is within 500m of a locally designated wildlife site or ancient woodland. It is within 200m of a priority habitat. It is not within 100m of a water course. The site does not intersect with a county or local geological site.

IIA objective 10: To conserve and enhance the character and distinctiveness of the District's landscapes.

Overall effect: Negligible uncertain (0?)

Justification: The site has low overall landscape sensitivity.

IIA objective 11: To conserve and enhance the District's historic environment including its setting.

Overall effect: Negligible uncertain (0?)

Justification: The site is rated 'green' for risk of effects on heritage assets.

IIA objective 12: To support the efficient use of the District's resources, including land and minerals

Overall effect: Significant negative (--)

Score by criteria: 12a: Major positive (++); 12b: Major negative (--); 12c: Negligible (0)

Justification: The majority of the site contains brownfield land. A significant proportion of the site ($\geq 25\%$) is on Grade 1 or 2 agricultural land. Less than 25% of the site is within a Mineral Safeguarding Area.

IIA objective 13: To protect the quality and quantity of the District's water resource

Overall effect: Negligible (0)

Justification: The site does not fall within Source Protection Zone 1, 2 or 3, within a drinking water safeguard zone (groundwater), or within a drinking water safeguard zone (surface water).

IIA objective 14: To manage and reduce flood risk from all sources

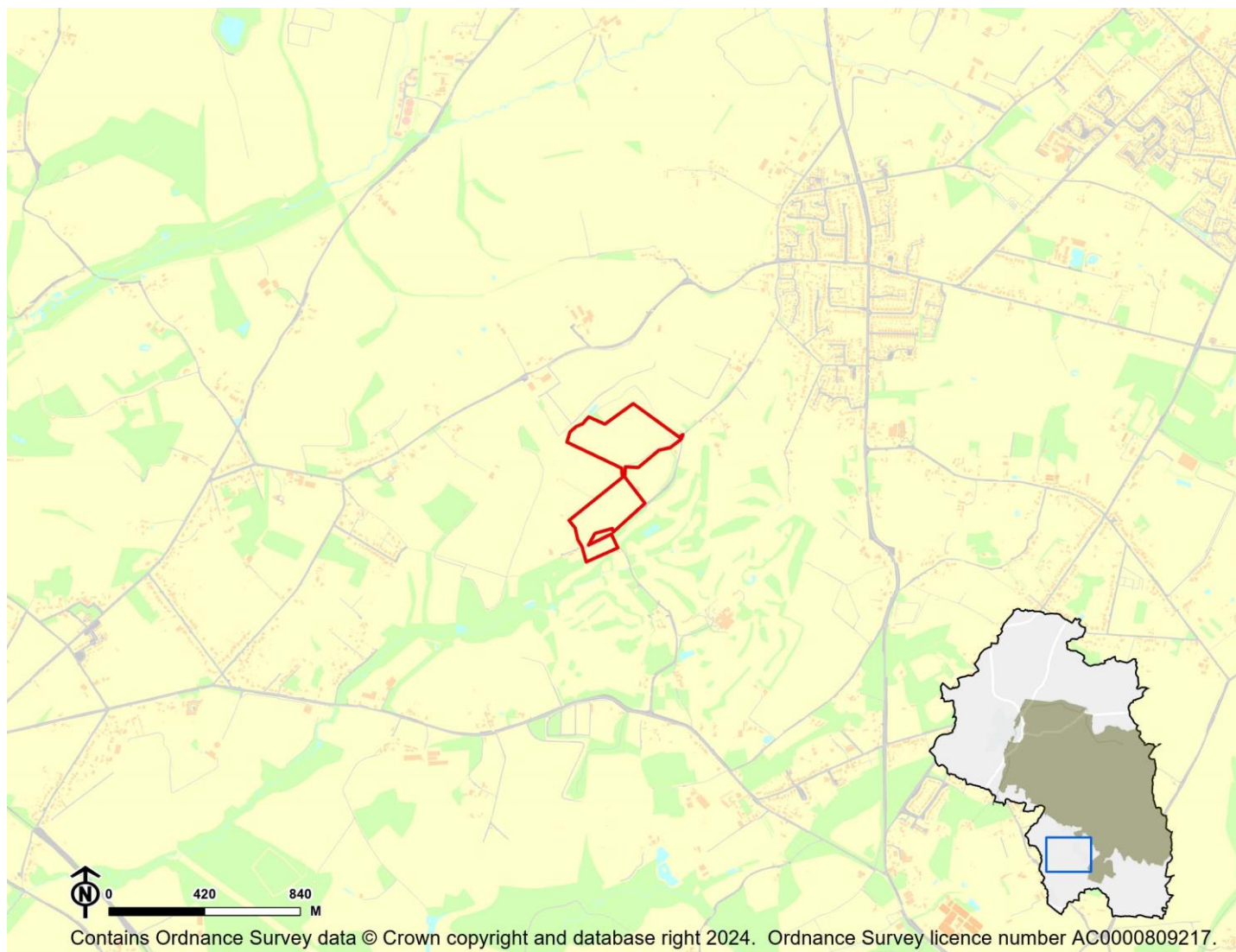
Overall effect: Negligible (0)

Score by criteria: 14a: Negligible (0); 14b: Negligible (0)

Justification: Less than 25% of the site is within flood zone 2 or 3. Less than 25% of the site has a 1 in 100 year or 1 in 30 year risk of surface water flooding.

SH44: Land at Sandy Lane, Shedfield - Shedfield

Proposed use: Residential use



IIA Objective	Score
IIA1: climate change mitigation	Minor negative (-)
IIA2: travel and air quality	Minor negative (-)
IIA4: health and wellbeing	Minor positive (+)
IIA7: services and facilities	Minor negative (-)
IIA8: economy	Negligible uncertain (0?)
IIA9: biodiversity and geodiversity	Significant negative (--)
IIA10: landscape	Minor negative uncertain (-?)
IIA11: historic environment	Minor negative uncertain (-?)
IIA12: natural resources	Significant negative (--)
IIA13: water resources	Negligible (0)
IIA14: flood risk	Negligible (0)

IIA objective 1: To minimise the District's contribution to climate change through a reduction of greenhouse gas emissions from all sources and facilitate the aim of carbon neutrality by 2031

Overall effect: Minor negative (-)

Score by criteria: 1a: Major negative (--); 1b: Minor negative (-); 1c: Major negative (--); 1d: Major negative (--); 1e: Major negative (--); 1f: Major negative (--); 1g: Minor positive (+); 1h: Minor positive (+); 1i: Minor positive (+)

Justification: The site is not within 1,200m of an NHS GP surgery. It is within 801-1,200m of a primary school. It is not within 2,000m of a secondary school. It is not within 1,200m of a town centre. It is not within 800m of a district or local centre. It is not within 2,000m of a railway station. It is within 301-600m of a bus stop. It is within 301-800m of open space, open country or registered common land. The site contains no open space, open county or registered common land. The majority of it is within an area where average commuting distance is in 21-40% range for the plan area.

IIA objective 2: To reduce the need to travel by private vehicle in the District and improve air quality

Overall effect: Minor negative (-)

Justification: Appraisal criteria and results are the same as shown under SA objective 1: greenhouse gas emissions.

IIA objective 4: To improve public health and wellbeing and reduce health inequalities in the District

Overall effect: Minor positive (+)

Score by criteria: 4a: Negligible (0); 4b: Negligible (0); 4c: Negligible (0); 4d: Negligible (0); 4e: Major negative (--); 4f: Minor positive (+); 4g: Major positive (++)

Justification: The site is not within 500m of an AQMA. The majority of it is within an area where noise levels at night from roads and railways are below 50 dB and the noise levels as recorded for the 16-hour period between 0700 – 2300 are below 55 dB. The site does not lie within a noise contour associated with Southampton Airport. It is not within 400m of a wastewater treatment works or within 250m of a waste management facility. The site is not within 1,200m of an NHS GP surgery. It is within 301-800m of open space, open country or registered common land. The site contains no open space, open county or registered common land. It is within 200m of a public right of way or cycle path.

IIA objective 7: To ensure essential services and facilities and jobs in the District are accessible

Overall effect: Minor negative (-)

Justification: Appraisal criteria and results are the same as shown under SA objective 1: greenhouse gas emissions.

IIA objective 8: To support the sustainable growth of the District's economy

Overall effect: Negligible uncertain (0?)

Justification: The site is not in existing employment use.

IIA objective 9: To support the District's biodiversity and geodiversity

Overall effect: Significant negative (--)

Score by criteria: 9a: Minor negative (-); 9b: Major negative (--); 9c: Major negative (--); 9d: Minor negative (-); 9e: Negligible (0)

Justification: The site is within a SSSI Impact Risk Zone for 'residential' or 'all planning applications'. It is within a locally designated wildlife site or ancient woodland. It is within a priority habitat. It is within 100m of a water course. The site does not intersect with a county or local geological site.

IIA objective 10: To conserve and enhance the character and distinctiveness of the District's landscapes.

Overall effect: Minor negative uncertain (-?)

Justification: The site has medium or higher overall landscape sensitivity

IIA objective 11: To conserve and enhance the District's historic environment including its setting.

Overall effect: Minor negative uncertain (-?)

Justification: The site is rated 'amber' for risk of effects on heritage assets.

IIA objective 12: To support the efficient use of the District's resources, including land and minerals

Overall effect: Significant negative (--)

Score by criteria: 12a: Major negative (--); 12b: Major negative (--); 12c: Minor negative (-)

Justification: The majority of the site contains greenfield land. A significant proportion of the site ($\geq 25\%$) is on Grade 1 or 2 agricultural land. A significant proportion of the site ($\geq 25\%$) is within a Mineral Safeguarding Area.

IIA objective 13: To protect the quality and quantity of the District's water resource

Overall effect: Negligible (0)

Justification: The site does not fall within Source Protection Zone 1, 2 or 3, within a drinking water safeguard zone (groundwater), or within a drinking water safeguard zone (surface water).

IIA objective 14: To manage and reduce flood risk from all sources

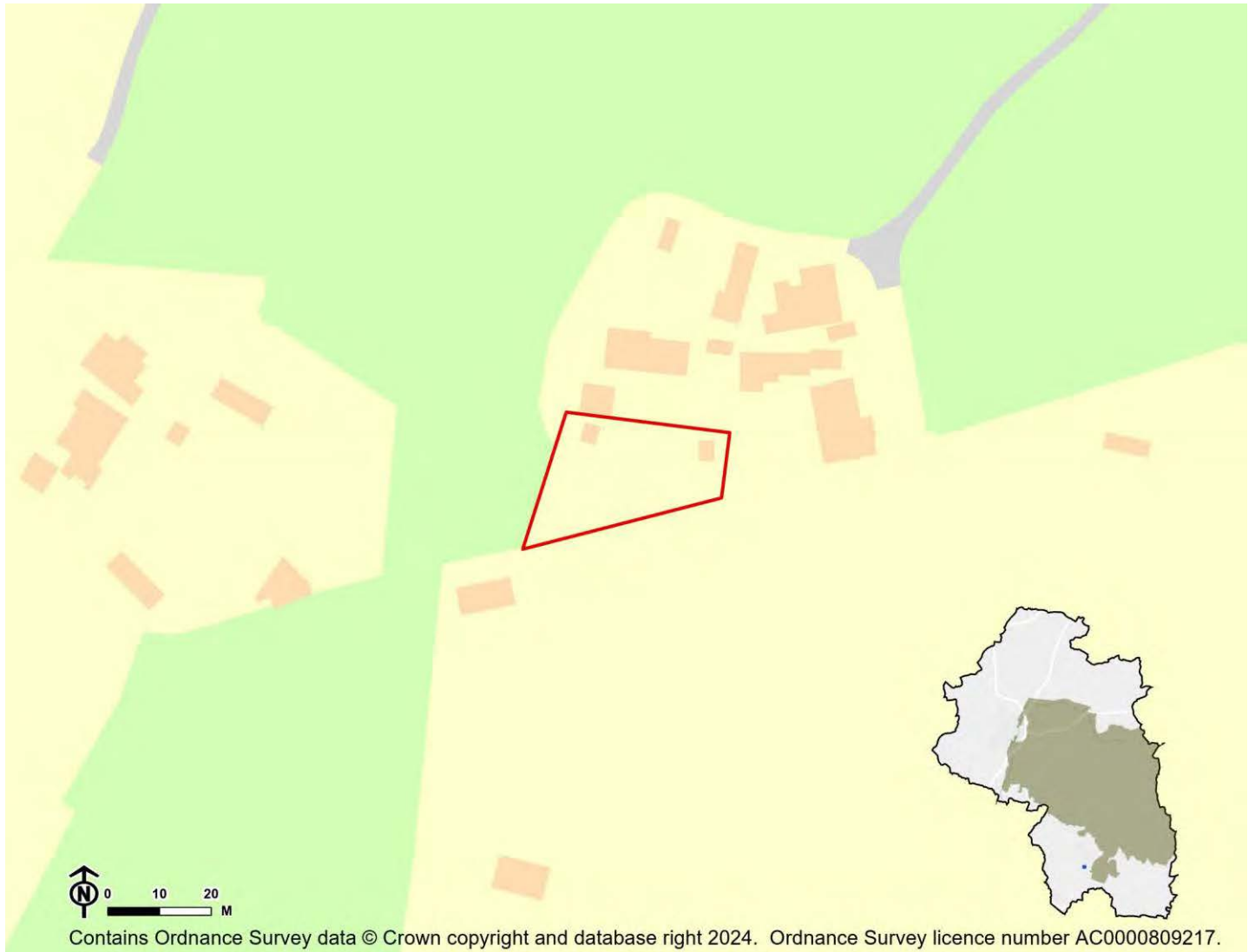
Overall effect: Negligible (0)

Score by criteria: 14a: Negligible (0); 14b: Negligible (0)

Justification: Less than 25% of the site is within flood zone 2 or 3. Less than 25% of the site has a 1 in 100 year or 1 in 30 year risk of surface water flooding.

SH45: Site of Pine Cottage, Turkey Island, Shedfield - Shedfield

Proposed use: Residential use



IIA Objective	Score
IIA1: climate change mitigation	Minor negative (-)
IIA2: travel and air quality	Minor negative (-)
IIA4: health and wellbeing	Minor positive (+)
IIA7: services and facilities	Minor negative (-)
IIA8: economy	Negligible uncertain (0?)
IIA9: biodiversity and geodiversity	Significant negative (--)
IIA10: landscape	Minor negative uncertain (-?)
IIA11: historic environment	Negligible uncertain (0?)
IIA12: natural resources	Significant negative (--)
IIA13: water resources	Negligible (0)
IIA14: flood risk	Negligible (0)

IIA objective 1: To minimise the District's contribution to climate change through a reduction of greenhouse gas emissions from all sources and facilitate the aim of carbon neutrality by 2031

Overall effect: Minor negative (-)

Score by criteria: 1a: Major negative (--); 1b: Major negative (--); 1c: Major negative (--); 1d: Major negative (--); 1e: Major negative (--); 1f: Major negative (--); 1g: Minor positive (+); 1h: Minor positive (+); 1i: Minor positive (+)

Justification: The site is not within 1,200m of an NHS GP surgery. It is not within 1,200m of a primary school. It is not within 2,000m of a secondary school. It is not within 1,200m of a town centre. It is not within 800m of a district or local centre. It is not within 2,000m of a railway station. It is within 301-600m of a bus stop. It is within 300m of open space, open country or registered common land. Less than 25% of the site contains open space, open country or registered common land, which could be lost to development. The majority of it is within an area where average commuting distance is in 21-40% range for the plan area.

IIA objective 2: To reduce the need to travel by private vehicle in the District and improve air quality

Overall effect: Minor negative (-)

Justification: Appraisal criteria and results are the same as shown under SA objective 1: greenhouse gas emissions.

IIA objective 4: To improve public health and wellbeing and reduce health inequalities in the District

Overall effect: Minor positive (+)

Score by criteria: 4a: Negligible (0); 4b: Negligible (0); 4c: Negligible (0); 4d: Negligible (0); 4e: Major negative (--); 4f: Minor positive (+); 4g: Major positive (++)

Justification: The site is not within 500m of an AQMA. The majority of it is within an area where noise levels at night from roads and railways are below 50 dB and the noise levels as recorded for the 16-hour period between 0700 – 2300 are below 55 dB. The site does not lie within a noise contour associated with Southampton Airport. It is not within 400m of a wastewater treatment works or within 250m of a waste management facility. The site is not within 1,200m of an NHS GP surgery. It is within 300m of open space, open country or registered common land. Less than 25% of the site contains open space, open country or registered common land, which could be lost to development. It is within 200m of a public right of way or cycle path.

IIA objective 7: To ensure essential services and facilities and jobs in the District are accessible

Overall effect: Minor negative (-)

Justification: Appraisal criteria and results are the same as shown under SA objective 1: greenhouse gas emissions.

IIA objective 8: To support the sustainable growth of the District's economy

Overall effect: Negligible uncertain (0?)

Justification: The site is not in existing employment use.

IIA objective 9: To support the District's biodiversity and geodiversity

Overall effect: Significant negative (--)

Score by criteria: 9a: Minor negative (-); 9b: Major negative (--); 9c: Major negative (--); 9d: Negligible (0); 9e: Negligible (0)

Justification: The site is within a SSSI Impact Risk Zone for 'residential' or 'all planning applications'. It is within a locally designated wildlife site or ancient woodland. It is within a priority habitat. It is not within 100m of a water course. The site does not intersect with a county or local geological site.

IIA objective 10: To conserve and enhance the character and distinctiveness of the District's landscapes.

Overall effect: Minor negative uncertain (-?)

Justification: The site has medium or higher overall landscape sensitivity

IIA objective 11: To conserve and enhance the District's historic environment including its setting.

Overall effect: Negligible uncertain (0?)

Justification: The site is rated 'green' for risk of effects on heritage assets.

IIA objective 12: To support the efficient use of the District's resources, including land and minerals

Overall effect: Significant negative (--)

Score by criteria: 12a: Major negative (--); 12b: Negligible (0); 12c: Negligible (0)

Justification: The majority of the site contains greenfield land. Less than 25% of the site is on Grade 3 agricultural land. Less than 25% of the site is within a Mineral Safeguarding Area.

IIA objective 13: To protect the quality and quantity of the District's water resource

Overall effect: Negligible (0)

Justification: The site does not fall within Source Protection Zone 1, 2 or 3, within a drinking water safeguard zone (groundwater), or within a drinking water safeguard zone (surface water).

IIA objective 14: To manage and reduce flood risk from all sources

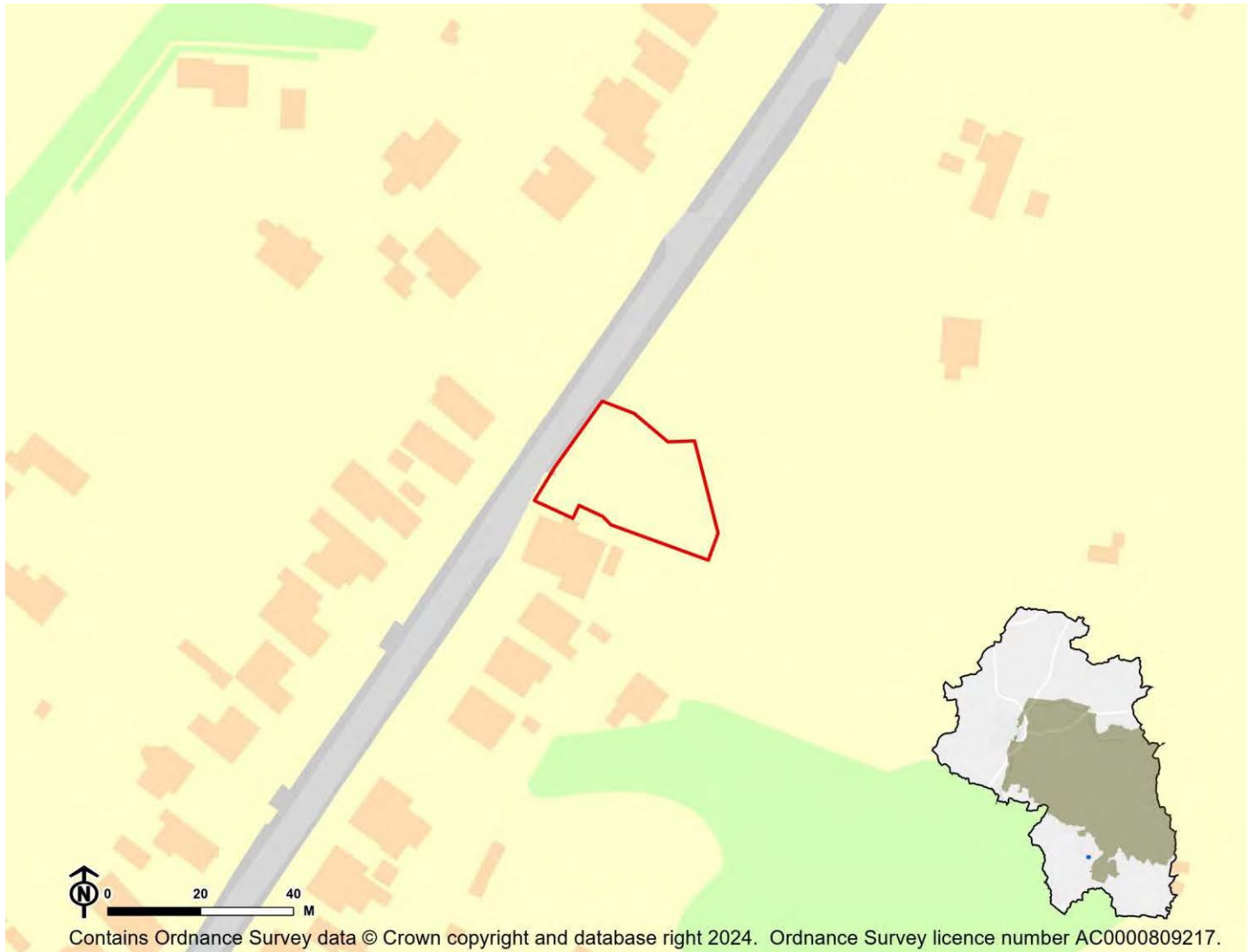
Overall effect: Negligible (0)

Score by criteria: 14a: Negligible (0); 14b: Negligible (0)

Justification: Less than 25% of the site is within flood zone 2 or 3. Less than 25% of the site has a 1 in 100 year or 1 in 30 year risk of surface water flooding.

SH47: Land Adjacent to the Old Ale House, Shirrel Heath - Shedfield

Proposed use: Residential use



IIA Objective	Score
IIA1: climate change mitigation	Minor negative (-)
IIA2: travel and air quality	Minor negative (-)
IIA4: health and wellbeing	Minor positive (+)
IIA7: services and facilities	Minor negative (-)
IIA8: economy	Negligible uncertain (0?)
IIA9: biodiversity and geodiversity	Significant negative (--)
IIA10: landscape	Negligible uncertain (0?)
IIA11: historic environment	Negligible uncertain (0?)
IIA12: natural resources	Significant negative (--)
IIA13: water resources	Negligible (0)
IIA14: flood risk	Negligible (0)

IIA objective 1: To minimise the District's contribution to climate change through a reduction of greenhouse gas emissions from all sources and facilitate the aim of carbon neutrality by 2031

Overall effect: Minor negative (-)

Score by criteria: 1a: Major negative (--); 1b: Minor negative (-); 1c: Minor negative (-); 1d: Major negative (--); 1e: Major negative (--); 1f: Major negative (--); 1g: Major positive (++); 1h: Major positive (++); 1i: Minor positive (+)

Justification: The site is not within 1,200m of an NHS GP surgery. It is within 801-1,200m of a primary school. It is within 1,000-2,000m of a secondary school. It is not within 1,200m of a town centre. It is not within 800m of a district or local centre. It is not within 2,000m of a railway station. It is within 300m of a bus stop. It is within 300m of open space, open country or registered common land. The site contains no open space, open county or registered common land. The majority of it is within an area where average commuting distance is in 21-40% range for the plan area.

IIA objective 2: To reduce the need to travel by private vehicle in the District and improve air quality

Overall effect: Minor negative (-)

Justification: Appraisal criteria and results are the same as shown under SA objective 1: greenhouse gas emissions.

IIA objective 4: To improve public health and wellbeing and reduce health inequalities in the District

Overall effect: Minor positive (+)

Score by criteria: 4a: Negligible (0); 4b: Negligible (0); 4c: Negligible (0); 4d: Negligible (0); 4e: Major negative (--); 4f: Major positive (++); 4g: Minor positive (+)

Justification: The site is not within 500m of an AQMA. The majority of it is within an area where noise levels at night from roads and railways are below 50 dB and the noise levels as recorded for the 16-hour period between 0700 – 2300 are below 55 dB. The site does not lie within a noise contour associated with Southampton Airport. It is not within 400m of a wastewater treatment works or within 250m of a waste management facility. The site is not within 1,200m of an NHS GP surgery. It is within 300m of open space, open country or registered common land. The site contains no open space, open county or registered common land. It is within 201-400m of a public right of way or cycle path.

IIA objective 7: To ensure essential services and facilities and jobs in the District are accessible

Overall effect: Minor negative (-)

Justification: Appraisal criteria and results are the same as shown under SA objective 1: greenhouse gas emissions.

IIA objective 8: To support the sustainable growth of the District's economy

Overall effect: Negligible uncertain (0?)

Justification: The site is not in existing employment use.

IIA objective 9: To support the District's biodiversity and geodiversity

Overall effect: Significant negative (--)

Score by criteria: 9a: Minor negative (-); 9b: Negligible (0); 9c: Minor negative (-); 9d: Negligible (0); 9e: Negligible (0)

Justification: The site is within a SSSI Impact Risk Zone for 'residential' or 'all planning applications'. It is not within 500m of a locally designated wildlife site or ancient woodland. It is within 200m of a priority habitat. It is not within 100m of a water course. The site does not intersect with a county or local geological site.

IIA objective 10: To conserve and enhance the character and distinctiveness of the District's landscapes.

Overall effect: Negligible uncertain (0?)

Justification: The site has low overall landscape sensitivity.

IIA objective 11: To conserve and enhance the District's historic environment including its setting.

Overall effect: Negligible uncertain (0?)

Justification: The site is rated 'green' for risk of effects on heritage assets.

IIA objective 12: To support the efficient use of the District's resources, including land and minerals

Overall effect: Significant negative (--)

Score by criteria: 12a: Major negative (--); 12b: Minor negative (-); 12c: Negligible (0)

Justification: The majority of the site contains greenfield land. A significant proportion of the site ($\geq 25\%$) is on Grade 3 agricultural land or less than 25% of the site is on Grade 1 or 2 agricultural land. Less than 25% of the site is within a Mineral Safeguarding Area.

IIA objective 13: To protect the quality and quantity of the District's water resource

Overall effect: Negligible (0)

Justification: The site does not fall within Source Protection Zone 1, 2 or 3, within a drinking water safeguard zone (groundwater), or within a drinking water safeguard zone (surface water).

IIA objective 14: To manage and reduce flood risk from all sources

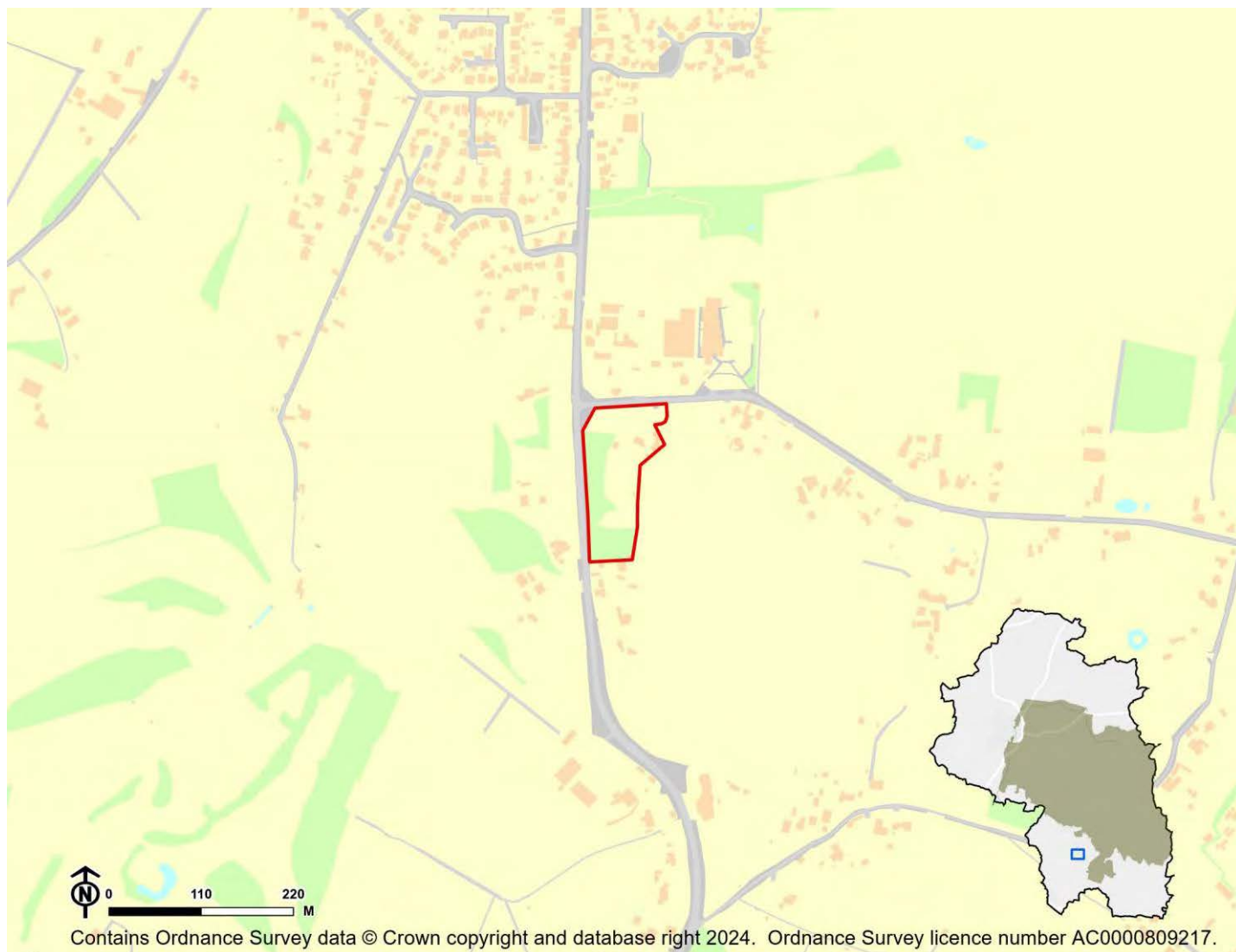
Overall effect: Negligible (0)

Score by criteria: 14a: Negligible (0); 14b: Negligible (0)

Justification: Less than 25% of the site is within flood zone 2 or 3. Less than 25% of the site has a 1 in 100 year or 1 in 30 year risk of surface water flooding.

SH48: Poplar Cottage, Solomons Lane, Waltham Chase - Shedfield

Proposed use: Residential use



IIA Objective	Score
IIA1: climate change mitigation	Minor negative (-)
IIA2: travel and air quality	Minor negative (-)
IIA4: health and wellbeing	Minor positive (+)
IIA7: services and facilities	Minor negative (-)
IIA8: economy	Negligible uncertain (0?)
IIA9: biodiversity and geodiversity	Significant negative (--)
IIA10: landscape	Negligible uncertain (0?)
IIA11: historic environment	Negligible uncertain (0?)
IIA12: natural resources	Significant negative (--)
IIA13: water resources	Negligible (0)
IIA14: flood risk	Negligible (0)

IIA objective 1: To minimise the District's contribution to climate change through a reduction of greenhouse gas emissions from all sources and facilitate the aim of carbon neutrality by 2031

Overall effect: Minor negative (-)

Score by criteria: 1a: Major negative (--); 1b: Major positive (++); 1c: Minor negative (-); 1d: Major negative (--); 1e: Major negative (--); 1f: Major negative (--); 1g: Major positive (++); 1h: Major positive (++); 1i: Minor positive (+)

Justification: The site is not within 1,200m of an NHS GP surgery. It is within 400m of a primary school. It is within 1,000-2,000m of a secondary school. It is not within 1,200m of a town centre. It is not within 800m of a district or local centre. It is not within 2,000m of a railway station. It is within 300m of a bus stop. It is within 300m of open space, open country or registered common land. The site contains no open space, open county or registered common land. The majority of it is within an area where average commuting distance is in 21-40% range for the plan area.

IIA objective 2: To reduce the need to travel by private vehicle in the District and improve air quality

Overall effect: Minor negative (-)

Justification: Appraisal criteria and results are the same as shown under SA objective 1: greenhouse gas emissions.

IIA objective 4: To improve public health and wellbeing and reduce health inequalities in the District

Overall effect: Minor positive (+)

Score by criteria: 4a: Negligible (0); 4b: Negligible (0); 4c: Negligible (0); 4d: Negligible (0); 4e: Major negative (--); 4f: Major positive (++); 4g: Major positive (++)

Justification: The site is not within 500m of an AQMA. The majority of it is within an area where noise levels at night from roads and railways are below 50 dB and the noise levels as recorded for the 16-hour period between 0700 – 2300 are below 55 dB. The site does not lie within a noise contour associated with Southampton Airport. It is not within 400m of a wastewater treatment works or within 250m of a waste management facility. The site is not within 1,200m of an NHS GP surgery. It is within 300m of open space, open country or registered common land. The site contains no open space, open county or registered common land. It is within 200m of a public right of way or cycle path.

IIA objective 7: To ensure essential services and facilities and jobs in the District are accessible

Overall effect: Minor negative (-)

Justification: Appraisal criteria and results are the same as shown under SA objective 1: greenhouse gas emissions.

IIA objective 8: To support the sustainable growth of the District's economy

Overall effect: Negligible uncertain (0?)

Justification: The site is not in existing employment use.

IIA objective 9: To support the District's biodiversity and geodiversity

Overall effect: Significant negative (--)

Score by criteria: 9a: Minor negative (-); 9b: Negligible (0); 9c: Minor negative (-); 9d: Minor negative (-); 9e: Negligible (0)

Justification: The site is within a SSSI Impact Risk Zone for 'residential' or 'all planning applications'. It is not within 500m of a locally designated wildlife site or ancient woodland. It is within 200m of a priority habitat. It is within 100m of a water course. The site does not intersect with a county or local geological site.

IIA objective 10: To conserve and enhance the character and distinctiveness of the District's landscapes.

Overall effect: Negligible uncertain (0?)

Justification: The site has low overall landscape sensitivity.

IIA objective 11: To conserve and enhance the District's historic environment including its setting.

Overall effect: Negligible uncertain (0?)

Justification: The site is rated 'green' for risk of effects on heritage assets.

IIA objective 12: To support the efficient use of the District's resources, including land and minerals

Overall effect: Significant negative (--)

Score by criteria: 12a: Major negative (--); 12b: Negligible (0); 12c: Negligible (0)

Justification: The majority of the site contains greenfield land. Less than 25% of the site is on Grade 3 agricultural land. Less than 25% of the site is within a Mineral Safeguarding Area.

IIA objective 13: To protect the quality and quantity of the District's water resource

Overall effect: Negligible (0)

Justification: The site does not fall within Source Protection Zone 1, 2 or 3, within a drinking water safeguard zone (groundwater), or within a drinking water safeguard zone (surface water).

IIA objective 14: To manage and reduce flood risk from all sources

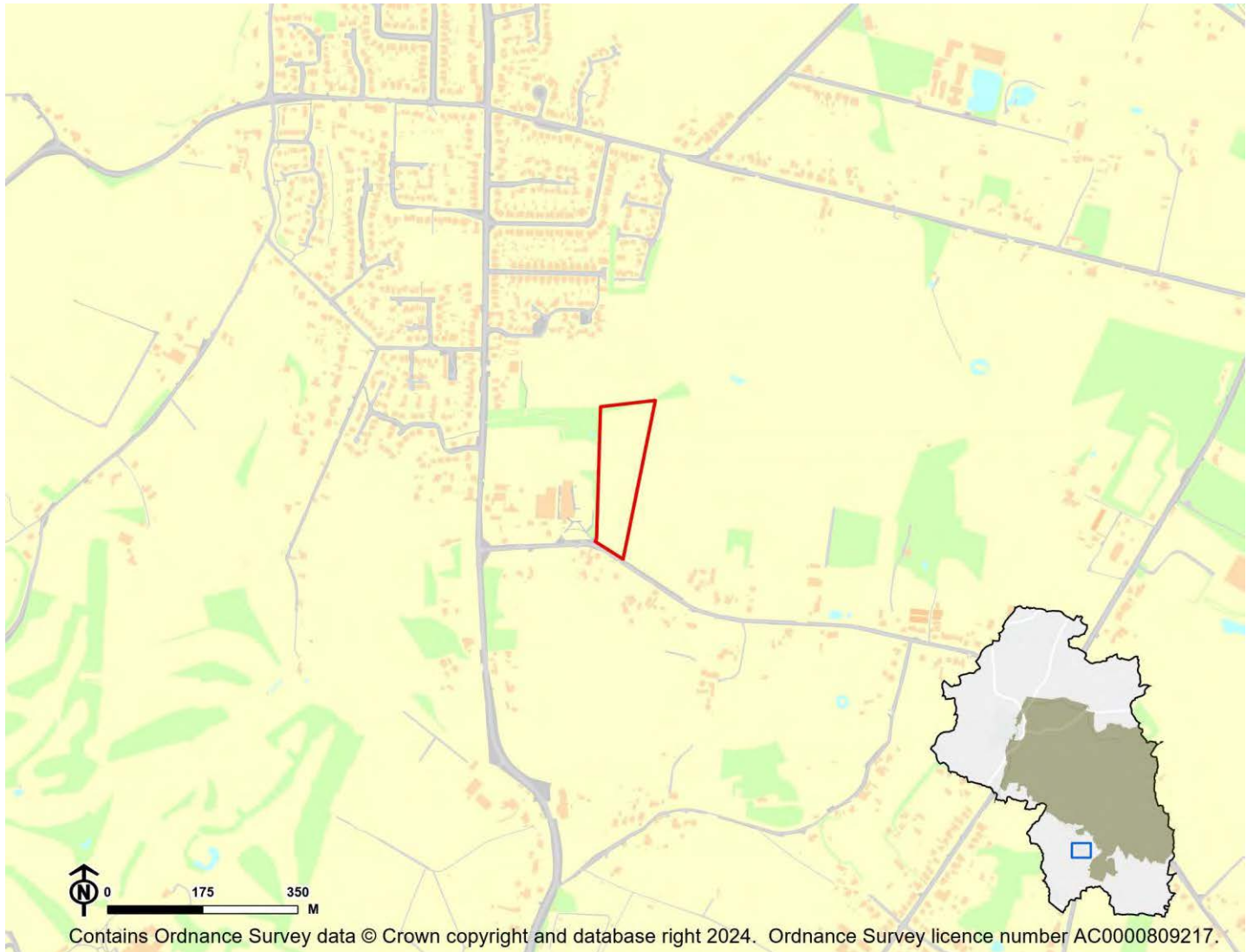
Overall effect: Negligible (0)

Score by criteria: 14a: Negligible (0); 14b: Negligible (0)

Justification: Less than 25% of the site is within flood zone 2 or 3. Less than 25% of the site has a 1 in 100 year or 1 in 30 year risk of surface water flooding.

SH49: Land on the north side of Solomons Lane, Shirrell Heath - Shedfield

Proposed use: Residential use



IIA Objective	Score
IIA1: climate change mitigation	Minor negative (-)
IIA2: travel and air quality	Minor negative (-)
IIA4: health and wellbeing	Minor positive (+)
IIA7: services and facilities	Minor negative (-)
IIA8: economy	Negligible uncertain (0?)
IIA9: biodiversity and geodiversity	Significant negative (--)
IIA10: landscape	Minor negative uncertain (-?)
IIA11: historic environment	Negligible uncertain (0?)
IIA12: natural resources	Significant negative (--)
IIA13: water resources	Negligible (0)
IIA14: flood risk	Negligible (0)

IIA objective 1: To minimise the District's contribution to climate change through a reduction of greenhouse gas emissions from all sources and facilitate the aim of carbon neutrality by 2031

Overall effect: Minor negative (-)

Score by criteria: 1a: Major negative (--); 1b: Major positive (++); 1c: Minor negative (-); 1d: Major negative (--); 1e: Major negative (--); 1f: Major negative (--); 1g: Major positive (++); 1h: Major positive (++); 1i: Minor positive (+)

Justification: The site is not within 1,200m of an NHS GP surgery. It is within 400m of a primary school. It is within 1,000-2,000m of a secondary school. It is not within 1,200m of a town centre. It is not within 800m of a district or local centre. It is not within 2,000m of a railway station. It is within 300m of a bus stop. It is within 300m of open space, open country or registered common land. The site contains no open space, open county or registered common land. The majority of it is within an area where average commuting distance is in 21-40% range for the plan area.

IIA objective 2: To reduce the need to travel by private vehicle in the District and improve air quality

Overall effect: Minor negative (-)

Justification: Appraisal criteria and results are the same as shown under SA objective 1: greenhouse gas emissions.

IIA objective 4: To improve public health and wellbeing and reduce health inequalities in the District

Overall effect: Minor positive (+)

Score by criteria: 4a: Negligible (0); 4b: Negligible (0); 4c: Negligible (0); 4d: Negligible (0); 4e: Major negative (--); 4f: Major positive (++); 4g: Minor positive (+)

Justification: The site is not within 500m of an AQMA. The majority of it is within an area where noise levels at night from roads and railways are below 50 dB and the noise levels as recorded for the 16-hour period between 0700 – 2300 are below 55 dB. The site does not lie within a noise contour associated with Southampton Airport. It is not within 400m of a wastewater treatment works or within 250m of a waste management facility. The site is not within 1,200m of an NHS GP surgery. It is within 300m of open space, open country or registered common land. The site contains no open space, open county or registered common land. It is within 201-400m of a public right of way or cycle path.

IIA objective 7: To ensure essential services and facilities and jobs in the District are accessible

Overall effect: Minor negative (-)

Justification: Appraisal criteria and results are the same as shown under SA objective 1: greenhouse gas emissions.

IIA objective 8: To support the sustainable growth of the District's economy

Overall effect: Negligible uncertain (0?)

Justification: The site is not in existing employment use.

IIA objective 9: To support the District's biodiversity and geodiversity

Overall effect: Significant negative (--)

Score by criteria: 9a: Major negative (--); 9b: Minor negative (-); 9c: Major negative (--); 9d: Negligible (0); 9e: Negligible (0)

Justification: The site is within an internationally or nationally designated biodiversity site. It is within 500m of a locally designated wildlife site or ancient woodland. It is within a priority habitat. It is not within 100m of a water course. The site does not intersect with a county or local geological site.

IIA objective 10: To conserve and enhance the character and distinctiveness of the District's landscapes.

Overall effect: Minor negative uncertain (-?)

Justification: The site has medium or higher overall landscape sensitivity

IIA objective 11: To conserve and enhance the District's historic environment including its setting.

Overall effect: Negligible uncertain (0?)

Justification: The site is rated 'green' for risk of effects on heritage assets.

IIA objective 12: To support the efficient use of the District's resources, including land and minerals

Overall effect: Significant negative (--)

Score by criteria: 12a: Major negative (--); 12b: Negligible (0); 12c: Negligible (0)

Justification: The majority of the site contains greenfield land. Less than 25% of the site is on Grade 3 agricultural land. Less than 25% of the site is within a Mineral Safeguarding Area.

IIA objective 13: To protect the quality and quantity of the District's water resource

Overall effect: Negligible (0)

Justification: The site does not fall within Source Protection Zone 1, 2 or 3, within a drinking water safeguard zone (groundwater), or within a drinking water safeguard zone (surface water).

IIA objective 14: To manage and reduce flood risk from all sources

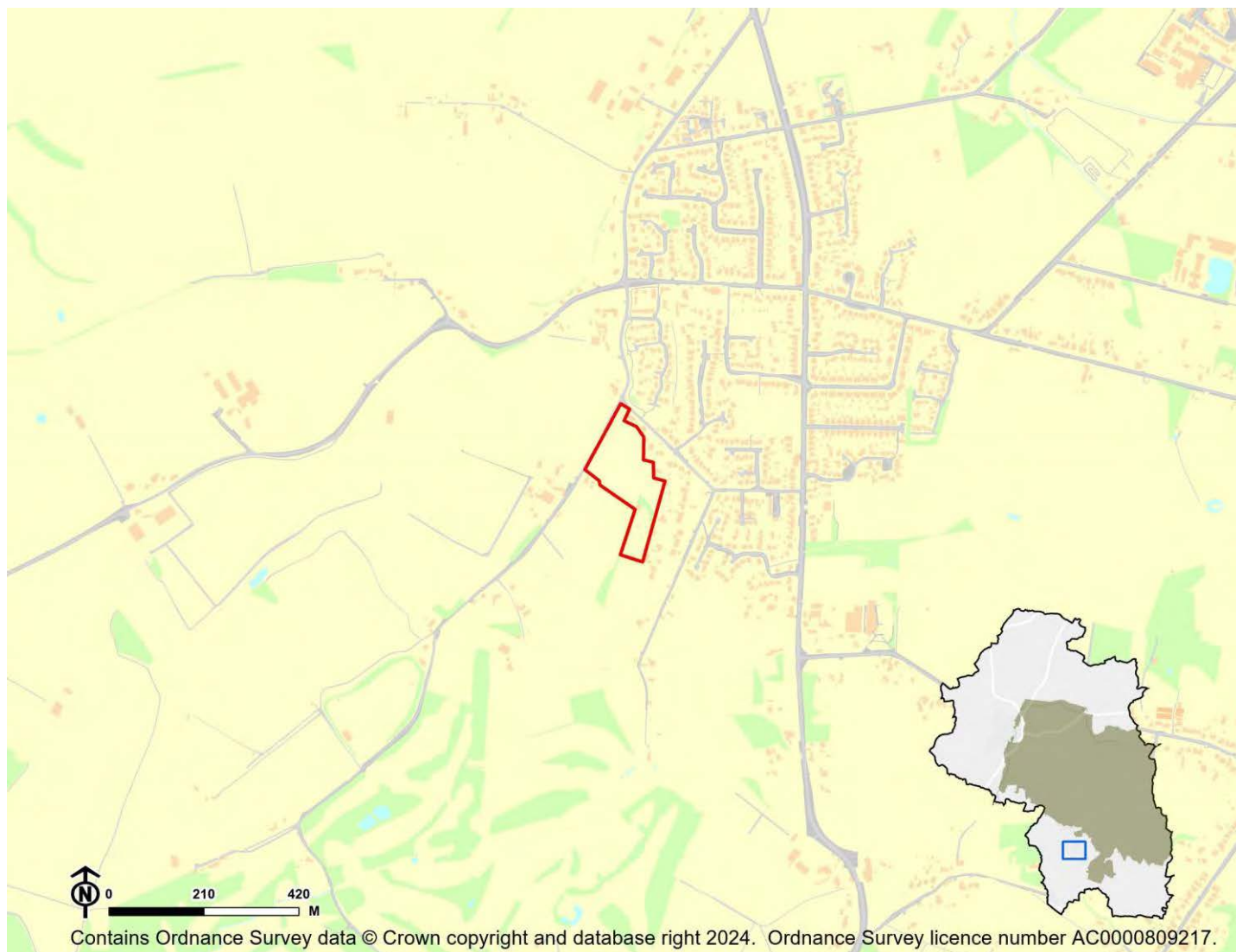
Overall effect: Negligible (0)

Score by criteria: 14a: Negligible (0); 14b: Negligible (0)

Justification: Less than 25% of the site is within flood zone 2 or 3. Less than 25% of the site has a 1 in 100 year or 1 in 30 year risk of surface water flooding.

SH50: Land at Sandy Lane Settlement Boundary Change - Shedfield

Proposed use: Residential use



IIA Objective	Score
IIA1: climate change mitigation	Minor negative (-)
IIA2: travel and air quality	Minor negative (-)
IIA4: health and wellbeing	Minor positive (+)
IIA7: services and facilities	Minor negative (-)
IIA8: economy	Negligible uncertain (0?)
IIA9: biodiversity and geodiversity	Significant negative (--)
IIA10: landscape	Negligible uncertain (0?)
IIA11: historic environment	Negligible uncertain (0?)
IIA12: natural resources	Significant negative (--)
IIA13: water resources	Negligible (0)
IIA14: flood risk	Negligible (0)

IIA objective 1: To minimise the District's contribution to climate change through a reduction of greenhouse gas emissions from all sources and facilitate the aim of carbon neutrality by 2031

Overall effect: Minor negative (-)

Score by criteria: 1a: Major negative (--); 1b: Minor positive (+); 1c: Minor negative (-); 1d: Major negative (--); 1e: Major negative (--); 1f: Major negative (--); 1g: Major positive (++); 1h: Major positive (++); 1i: Minor positive (+)

Justification: The site is not within 1,200m of an NHS GP surgery. It is within 401-800m of a primary school. It is within 1,000-2,000m of a secondary school. It is not within 1,200m of a town centre. It is not within 800m of a district or local centre. It is not within 2,000m of a railway station. It is within 300m of a bus stop. It is within 300m of open space, open country or registered common land. The site contains no open space, open county or registered common land. The majority of it is within an area where average commuting distance is in 21-40% range for the plan area.

IIA objective 2: To reduce the need to travel by private vehicle in the District and improve air quality

Overall effect: Minor negative (-)

Justification: Appraisal criteria and results are the same as shown under SA objective 1: greenhouse gas emissions.

IIA objective 4: To improve public health and wellbeing and reduce health inequalities in the District

Overall effect: Minor positive (+)

Score by criteria: 4a: Negligible (0); 4b: Negligible (0); 4c: Negligible (0); 4d: Negligible (0); 4e: Major negative (--); 4f: Major positive (++); 4g: Major positive (++)

Justification: The site is not within 500m of an AQMA. The majority of it is within an area where noise levels at night from roads and railways are below 50 dB and the noise levels as recorded for the 16-hour period between 0700 – 2300 are below 55 dB. The site does not lie within a noise contour associated with Southampton Airport. It is not within 400m of a wastewater treatment works or within 250m of a waste management facility. The site is not within 1,200m of an NHS GP surgery. It is within 300m of open space, open country or registered common land. The site contains no open space, open county or registered common land. It is within 200m of a public right of way or cycle path.

IIA objective 7: To ensure essential services and facilities and jobs in the District are accessible

Overall effect: Minor negative (-)

Justification: Appraisal criteria and results are the same as shown under SA objective 1: greenhouse gas emissions.

IIA objective 8: To support the sustainable growth of the District's economy

Overall effect: Negligible uncertain (0?)

Justification: The site is not in existing employment use.

IIA objective 9: To support the District's biodiversity and geodiversity

Overall effect: Significant negative (--)

Score by criteria: 9a: Minor negative (-); 9b: Minor negative (-); 9c: Minor negative (-); 9d: Negligible (0); 9e: Negligible (0)

Justification: The site is within a SSSI Impact Risk Zone for 'residential' or 'all planning applications'. It is within 500m of a locally designated wildlife site or ancient woodland. It is within 200m of a priority habitat. It is not within 100m of a water course. The site does not intersect with a county or local geological site.

IIA objective 10: To conserve and enhance the character and distinctiveness of the District's landscapes.

Overall effect: Negligible uncertain (0?)

Justification: The site has low overall landscape sensitivity.

IIA objective 11: To conserve and enhance the District's historic environment including its setting.

Overall effect: Negligible uncertain (0?)

Justification: The site is rated 'green' for risk of effects on heritage assets.

IIA objective 12: To support the efficient use of the District's resources, including land and minerals

Overall effect: Significant negative (--)

Score by criteria: 12a: Major negative (--); 12b: Minor negative (-); 12c: Minor negative (-)

Justification: The majority of the site contains greenfield land. A significant proportion of the site ($\geq 25\%$) is on Grade 3 agricultural land or less than 25% of the site is on Grade 1 or 2 agricultural land. A significant proportion of the site ($\geq 25\%$) is within a Mineral Safeguarding Area.

IIA objective 13: To protect the quality and quantity of the District's water resource

Overall effect: Negligible (0)

Justification: The site does not fall within Source Protection Zone 1, 2 or 3, within a drinking water safeguard zone (groundwater), or within a drinking water safeguard zone (surface water).

IIA objective 14: To manage and reduce flood risk from all sources

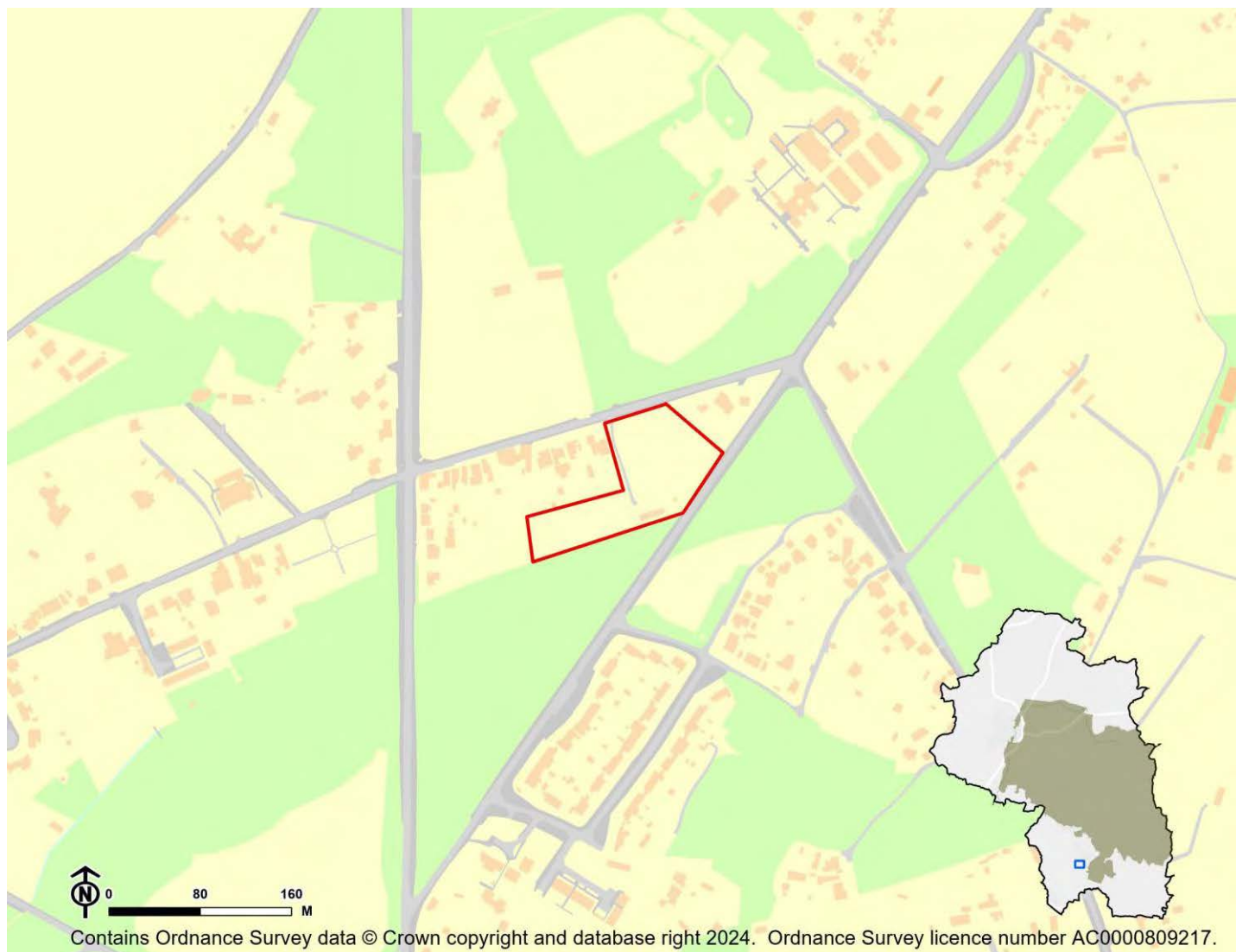
Overall effect: Negligible (0)

Score by criteria: 14a: Negligible (0); 14b: Negligible (0)

Justification: Less than 25% of the site is within flood zone 2 or 3. Less than 25% of the site has a 1 in 100 year or 1 in 30 year risk of surface water flooding.

SH51: Land to the south-east of Upper Church Road, Waltham Chase - Shedfield

Proposed use: Residential use



IIA Objective	Score
IIA1: climate change mitigation	Minor negative (-)
IIA2: travel and air quality	Minor negative (-)
IIA4: health and wellbeing	Minor positive (+)
IIA7: services and facilities	Minor negative (-)
IIA8: economy	Negligible uncertain (0?)
IIA9: biodiversity and geodiversity	Significant negative (--)
IIA10: landscape	Minor negative uncertain (-?)
IIA11: historic environment	Negligible uncertain (0?)
IIA12: natural resources	Significant negative (--)
IIA13: water resources	Negligible (0)
IIA14: flood risk	Negligible (0)

IIA objective 1: To minimise the District's contribution to climate change through a reduction of greenhouse gas emissions from all sources and facilitate the aim of carbon neutrality by 2031

Overall effect: Minor negative (-)

Score by criteria: 1a: Major negative (--); 1b: Major negative (--); 1c: Major negative (--); 1d: Major negative (--); 1e: Major negative (--); 1f: Major negative (--); 1g: Major positive (++); 1h: Minor positive (+); 1i: Minor positive (+)

Justification: The site is not within 1,200m of an NHS GP surgery. It is not within 1,200m of a primary school. It is not within 2,000m of a secondary school. It is not within 1,200m of a town centre. It is not within 800m of a district or local centre. It is not within 2,000m of a railway station. It is within 300m of a bus stop. It is within 300m of open space, open country or registered common land. Less than 25% of the site contains open space, open country or registered common land, which could be lost to development. The majority of it is within an area where average commuting distance is in 21-40% range for the plan area.

IIA objective 2: To reduce the need to travel by private vehicle in the District and improve air quality

Overall effect: Minor negative (-)

Justification: Appraisal criteria and results are the same as shown under SA objective 1: greenhouse gas emissions.

IIA objective 4: To improve public health and wellbeing and reduce health inequalities in the District

Overall effect: Minor positive (+)

Score by criteria: 4a: Negligible (0); 4b: Negligible (0); 4c: Negligible (0); 4d: Negligible (0); 4e: Major negative (--); 4f: Minor positive (+); 4g: Major positive (++)

Justification: The site is not within 500m of an AQMA. The majority of it is within an area where noise levels at night from roads and railways are below 50 dB and the noise levels as recorded for the 16-hour period between 0700 – 2300 are below 55 dB. The site does not lie within a noise contour associated with Southampton Airport. It is not within 400m of a wastewater treatment works or within 250m of a waste management facility. The site is not within 1,200m of an NHS GP surgery. It is within 300m of open space, open country or registered common land. Less than 25% of the site contains open space, open country or registered common land, which could be lost to development. It is within 200m of a public right of way or cycle path.

IIA objective 7: To ensure essential services and facilities and jobs in the District are accessible

Overall effect: Minor negative (-)

Justification: Appraisal criteria and results are the same as shown under SA objective 1: greenhouse gas emissions.

IIA objective 8: To support the sustainable growth of the District's economy

Overall effect: Negligible uncertain (0?)

Justification: The site is not in existing employment use.

IIA objective 9: To support the District's biodiversity and geodiversity

Overall effect: Significant negative (--)

Score by criteria: 9a: Minor negative (-); 9b: Major negative (--); 9c: Major negative (--); 9d: Negligible (0); 9e: Negligible (0)

Justification: The site is within a SSSI Impact Risk Zone for 'residential' or 'all planning applications'. It is within a locally designated wildlife site or ancient woodland. It is within a priority habitat. It is not within 100m of a water course. The site does not intersect with a county or local geological site.

IIA objective 10: To conserve and enhance the character and distinctiveness of the District's landscapes.

Overall effect: Minor negative uncertain (-?)

Justification: The site has medium or higher overall landscape sensitivity

IIA objective 11: To conserve and enhance the District's historic environment including its setting.

Overall effect: Negligible uncertain (0?)

Justification: The site is rated 'green' for risk of effects on heritage assets.

IIA objective 12: To support the efficient use of the District's resources, including land and minerals

Overall effect: Significant negative (--)

Score by criteria: 12a: Major negative (--); 12b: Negligible (0); 12c: Minor negative (-)

Justification: The majority of the site contains greenfield land. Less than 25% of the site is on Grade 3 agricultural land. A significant proportion of the site ($\geq 25\%$) is within a Mineral Safeguarding Area.

IIA objective 13: To protect the quality and quantity of the District's water resource

Overall effect: Negligible (0)

Justification: The site does not fall within Source Protection Zone 1, 2 or 3, within a drinking water safeguard zone (groundwater), or within a drinking water safeguard zone (surface water).

IIA objective 14: To manage and reduce flood risk from all sources

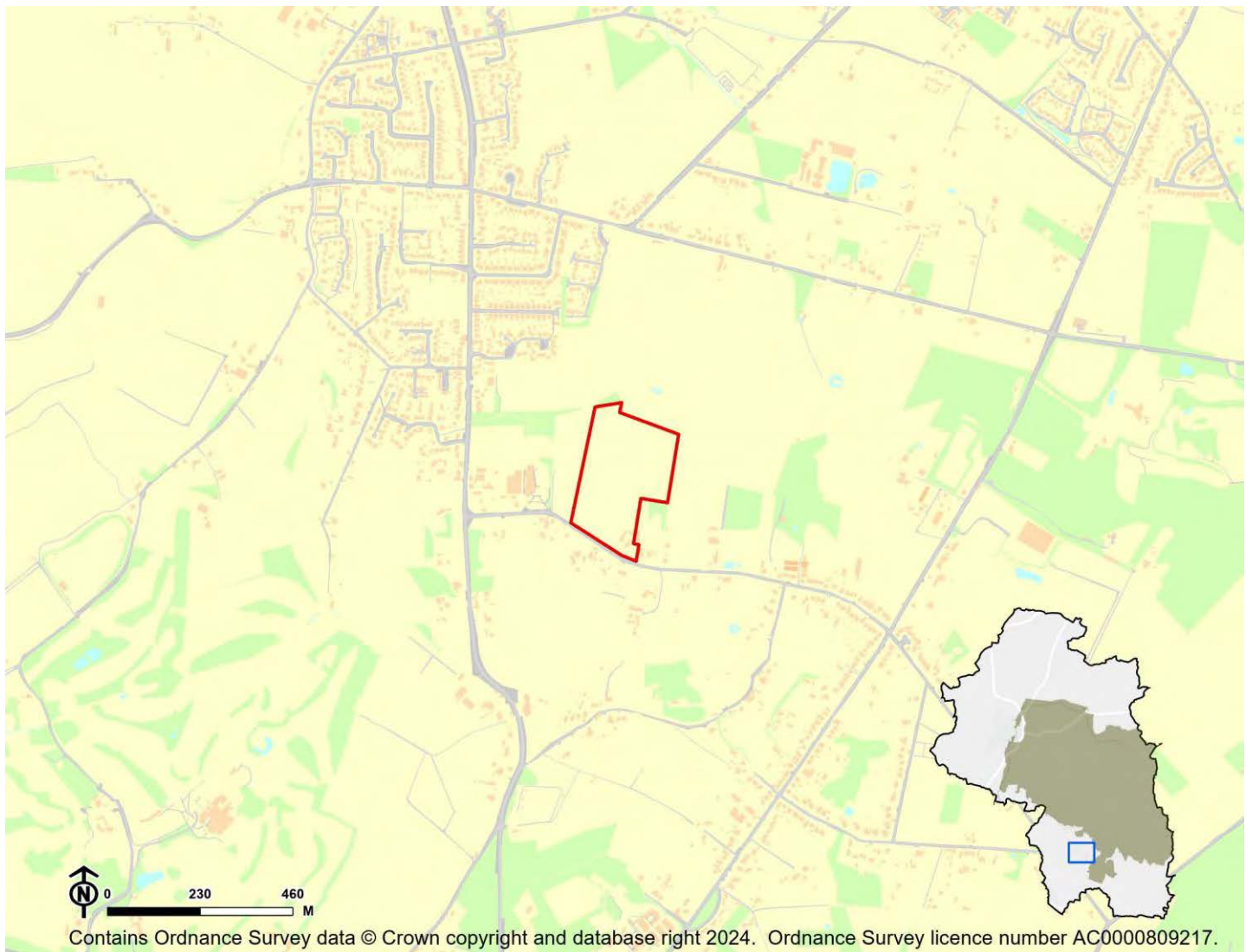
Overall effect: Negligible (0)

Score by criteria: 14a: Negligible (0); 14b: Negligible (0)

Justification: Less than 25% of the site is within flood zone 2 or 3. Less than 25% of the site has a 1 in 100 year or 1 in 30 year risk of surface water flooding.

SH52: Gamblins Farm - Shedfield

Proposed use: Residential use



IIA Objective	Score
IIA1: climate change mitigation	Minor negative (-)
IIA2: travel and air quality	Minor negative (-)
IIA4: health and wellbeing	Minor positive (+)
IIA7: services and facilities	Minor negative (-)
IIA8: economy	Negligible uncertain (0?)
IIA9: biodiversity and geodiversity	Significant negative (--)
IIA10: landscape	Minor negative uncertain (-?)
IIA11: historic environment	Negligible uncertain (0?)
IIA12: natural resources	Significant negative (--)
IIA13: water resources	Negligible (0)
IIA14: flood risk	Negligible (0)

IIA objective 1: To minimise the District's contribution to climate change through a reduction of greenhouse gas emissions from all sources and facilitate the aim of carbon neutrality by 2031

Overall effect: Minor negative (-)

Score by criteria: 1a: Major negative (--); 1b: Major positive (++); 1c: Minor negative (-); 1d: Major negative (--); 1e: Major negative (--); 1f: Major negative (--); 1g: Major positive (++); 1h: Major positive (++); 1i: Minor positive (+)

Justification: The site is not within 1,200m of an NHS GP surgery. It is within 400m of a primary school. It is within 1,000-2,000m of a secondary school. It is not within 1,200m of a town centre. It is not within 800m of a district or local centre. It is not within 2,000m of a railway station. It is within 300m of a bus stop. It is within 300m of open space, open country or registered common land. The site contains no open space, open county or registered common land. The majority of it is within an area where average commuting distance is in 21-40% range for the plan area.

IIA objective 2: To reduce the need to travel by private vehicle in the District and improve air quality

Overall effect: Minor negative (-)

Justification: Appraisal criteria and results are the same as shown under SA objective 1: greenhouse gas emissions.

IIA objective 4: To improve public health and wellbeing and reduce health inequalities in the District

Overall effect: Minor positive (+)

Score by criteria: 4a: Negligible (0); 4b: Negligible (0); 4c: Negligible (0); 4d: Negligible (0); 4e: Major negative (--); 4f: Major positive (++); 4g: Major positive (++)

Justification: The site is not within 500m of an AQMA. The majority of it is within an area where noise levels at night from roads and railways are below 50 dB and the noise levels as recorded for the 16-hour period between 0700 – 2300 are below 55 dB. The site does not lie within a noise contour associated with Southampton Airport. It is not within 400m of a wastewater treatment works or within 250m of a waste management facility. The site is not within 1,200m of an NHS GP surgery. It is within 300m of open space, open country or registered common land. The site contains no open space, open county or registered common land. It is within 200m of a public right of way or cycle path.

IIA objective 7: To ensure essential services and facilities and jobs in the District are accessible

Overall effect: Minor negative (-)

Justification: Appraisal criteria and results are the same as shown under SA objective 1: greenhouse gas emissions.

IIA objective 8: To support the sustainable growth of the District's economy

Overall effect: Negligible uncertain (0?)

Justification: The site is not in existing employment use.

IIA objective 9: To support the District's biodiversity and geodiversity

Overall effect: Significant negative (--)

Score by criteria: 9a: Major negative (--); 9b: Minor negative (-); 9c: Major negative (--); 9d: Negligible (0); 9e: Negligible (0)

Justification: The site is within an internationally or nationally designated biodiversity site. It is within 500m of a locally designated wildlife site or ancient woodland. It is within a priority habitat. It is not within 100m of a water course. The site does not intersect with a county or local geological site.

IIA objective 10: To conserve and enhance the character and distinctiveness of the District's landscapes.

Overall effect: Minor negative uncertain (-?)

Justification: The site has medium or higher overall landscape sensitivity

IIA objective 11: To conserve and enhance the District's historic environment including its setting.

Overall effect: Negligible uncertain (0?)

Justification: The site is rated 'green' for risk of effects on heritage assets.

IIA objective 12: To support the efficient use of the District's resources, including land and minerals

Overall effect: Significant negative (--)

Score by criteria: 12a: Major negative (--); 12b: Negligible (0); 12c: Negligible (0)

Justification: The majority of the site contains greenfield land. Less than 25% of the site is on Grade 3 agricultural land. Less than 25% of the site is within a Mineral Safeguarding Area.

IIA objective 13: To protect the quality and quantity of the District's water resource

Overall effect: Negligible (0)

Justification: The site does not fall within Source Protection Zone 1, 2 or 3, within a drinking water safeguard zone (groundwater), or within a drinking water safeguard zone (surface water).

IIA objective 14: To manage and reduce flood risk from all sources

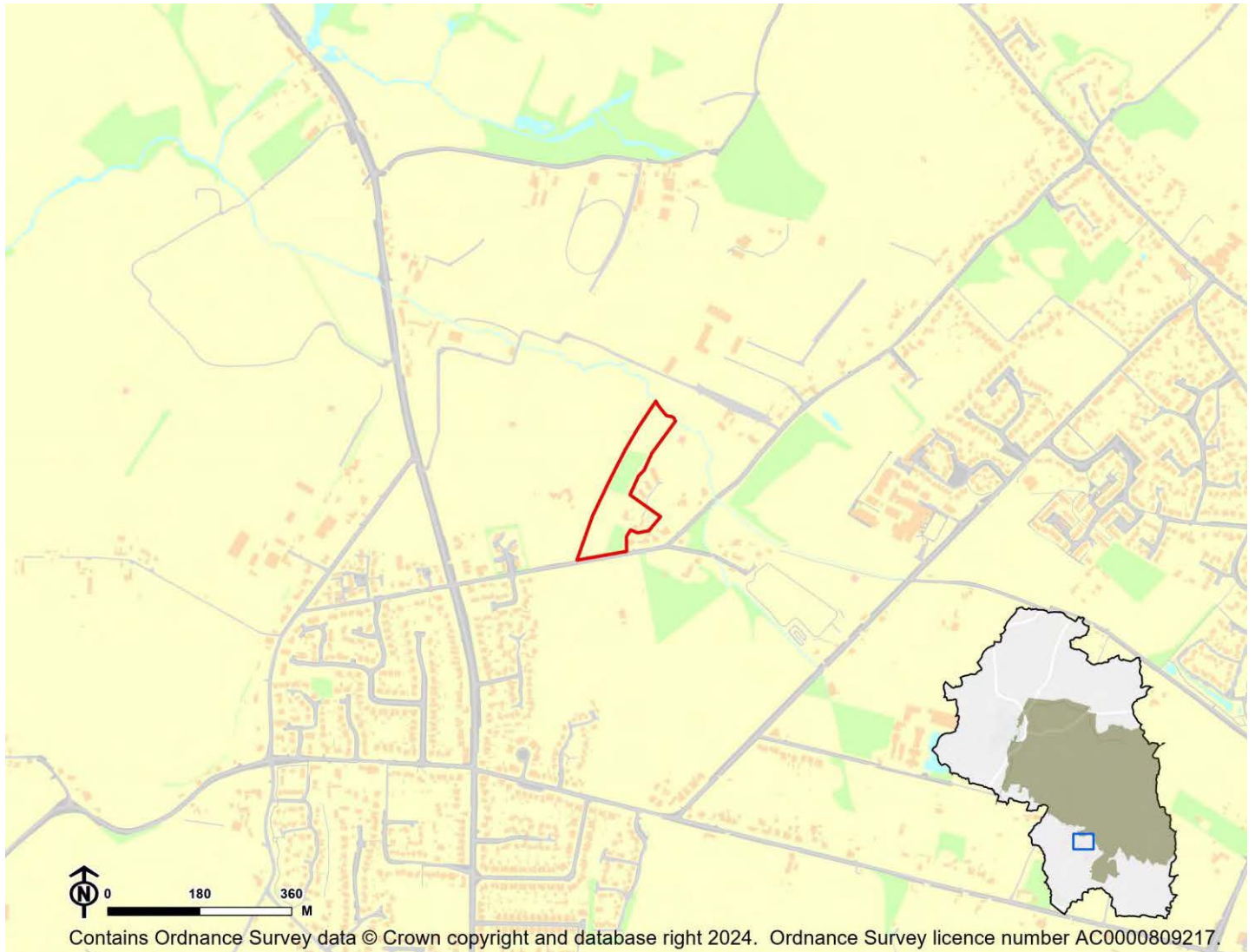
Overall effect: Negligible (0)

Score by criteria: 14a: Negligible (0); 14b: Negligible (0)

Justification: Less than 25% of the site is within flood zone 2 or 3. Less than 25% of the site has a 1 in 100 year or 1 in 30 year risk of surface water flooding.

SH53: Land at Oaklands Farm, Lower Chase Road, Waltham Chase - Shedfield

Proposed use: Residential use



IIA Objective	Score
IIA1: climate change mitigation	Minor negative (-)
IIA2: travel and air quality	Minor negative (-)
IIA4: health and wellbeing	Minor positive (+)
IIA7: services and facilities	Minor negative (-)
IIA8: economy	Negligible uncertain (0?)
IIA9: biodiversity and geodiversity	Significant negative (--)
IIA10: landscape	Negligible uncertain (0?)
IIA11: historic environment	Negligible uncertain (0?)
IIA12: natural resources	Minor negative (-)
IIA13: water resources	Negligible (0)
IIA14: flood risk	Negligible (0)

IIA objective 1: To minimise the District's contribution to climate change through a reduction of greenhouse gas emissions from all sources and facilitate the aim of carbon neutrality by 2031

Overall effect: Minor negative (-)

Score by criteria: 1a: Major negative (--); 1b: Minor negative (-); 1c: Major positive (++); 1d: Major negative (--); 1e: Major negative (--); 1f: Major negative (--); 1g: Major positive (++); 1h: Major positive (++); 1i: Minor positive (+)

Justification: The site is not within 1,200m of an NHS GP surgery. It is within 801-1,200m of a primary school. It is within 500m of a secondary school. It is not within 1,200m of a town centre. It is not within 800m of a district or local centre. It is not within 2,000m of a railway station. It is within 300m of a bus stop. It is within 300m of open space, open country or registered common land. The site contains no open space, open county or registered common land. The majority of it is within an area where average commuting distance is in 21-40% range for the plan area.

IIA objective 2: To reduce the need to travel by private vehicle in the District and improve air quality

Overall effect: Minor negative (-)

Justification: Appraisal criteria and results are the same as shown under SA objective 1: greenhouse gas emissions.

IIA objective 4: To improve public health and wellbeing and reduce health inequalities in the District

Overall effect: Minor positive (+)

Score by criteria: 4a: Negligible (0); 4b: Negligible (0); 4c: Negligible (0); 4d: Negligible (0); 4e: Major negative (--); 4f: Major positive (++); 4g: Major positive (++)

Justification: The site is not within 500m of an AQMA. The majority of it is within an area where noise levels at night from roads and railways are below 50 dB and the noise levels as recorded for the 16-hour period between 0700 – 2300 are below 55 dB. The site does not lie within a noise contour associated with Southampton Airport. It is not within 400m of a wastewater treatment works or within 250m of a waste management facility. The site is not within 1,200m of an NHS GP surgery. It is within 300m of open space, open country or registered common land. The site contains no open space, open county or registered common land. It is within 200m of a public right of way or cycle path.

IIA objective 7: To ensure essential services and facilities and jobs in the District are accessible

Overall effect: Minor negative (-)

Justification: Appraisal criteria and results are the same as shown under SA objective 1: greenhouse gas emissions.

IIA objective 8: To support the sustainable growth of the District's economy

Overall effect: Negligible uncertain (0?)

Justification: The site is not in existing employment use.

IIA objective 9: To support the District's biodiversity and geodiversity

Overall effect: Significant negative (--)

Score by criteria: 9a: Minor negative (-); 9b: Minor negative (-); 9c: Minor negative (-); 9d: Minor negative (-); 9e: Negligible (0)

Justification: The site is within a SSSI Impact Risk Zone for 'residential' or 'all planning applications'. It is within 500m of a locally designated wildlife site or ancient woodland. It is within 200m of a priority habitat. It is within 100m of a water course. The site does not intersect with a county or local geological site.

IIA objective 10: To conserve and enhance the character and distinctiveness of the District's landscapes.

Overall effect: Negligible uncertain (0?)

Justification: The site has low overall landscape sensitivity.

IIA objective 11: To conserve and enhance the District's historic environment including its setting.

Overall effect: Negligible uncertain (0?)

Justification: The site is rated 'green' for risk of effects on heritage assets.

IIA objective 12: To support the efficient use of the District's resources, including land and minerals

Overall effect: Minor negative (-)

Score by criteria: 12a: Major positive (++); 12b: Negligible (0); 12c: Minor negative (-)

Justification: The majority of the site contains brownfield land. Less than 25% of the site is on Grade 3 agricultural land. A significant proportion of the site ($\geq 25\%$) is within a Mineral Safeguarding Area.

IIA objective 13: To protect the quality and quantity of the District's water resource

Overall effect: Negligible (0)

Justification: The site does not fall within Source Protection Zone 1, 2 or 3, within a drinking water safeguard zone (groundwater), or within a drinking water safeguard zone (surface water).

IIA objective 14: To manage and reduce flood risk from all sources

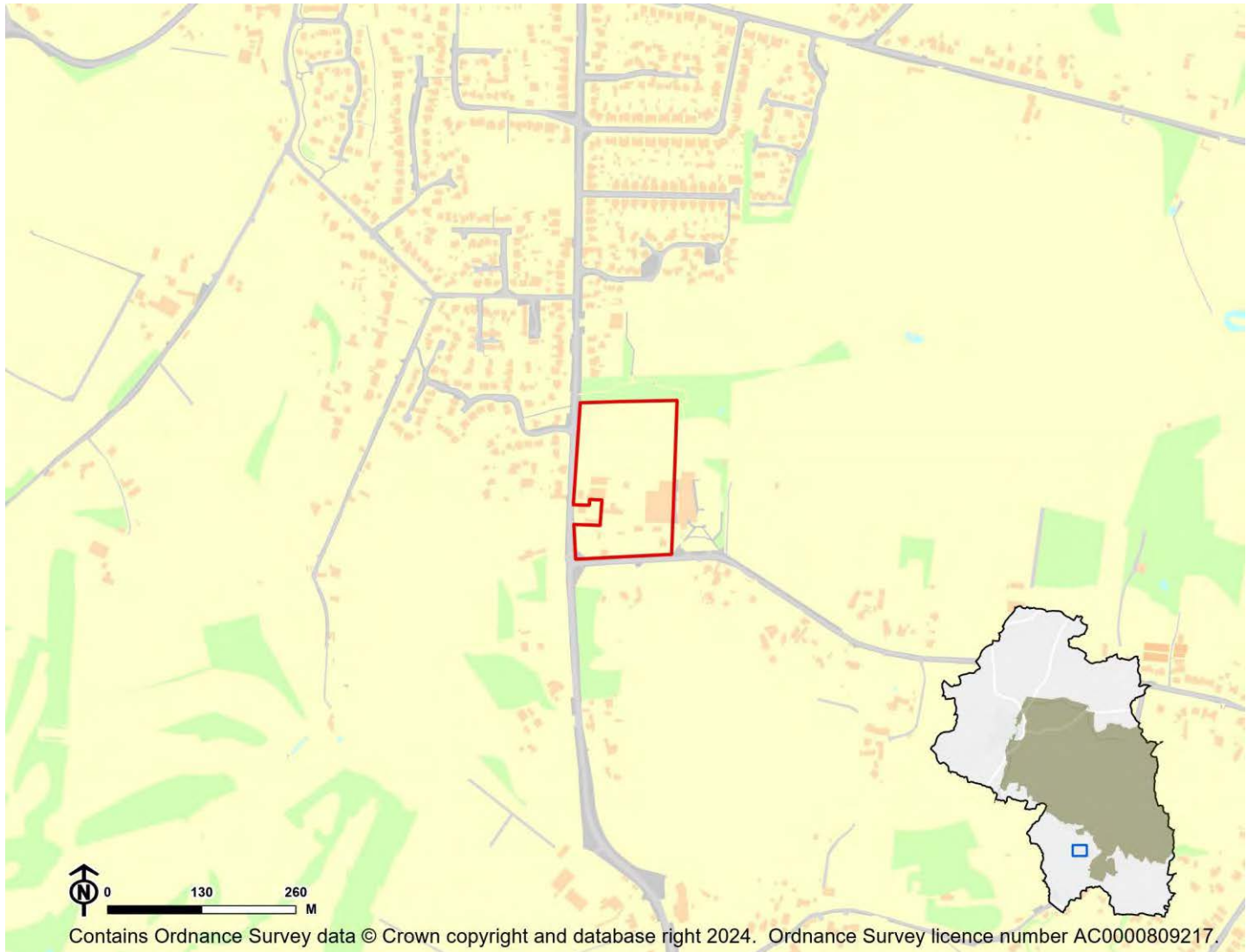
Overall effect: Negligible (0)

Score by criteria: 14a: Negligible (0); 14b: Negligible (0)

Justification: Less than 25% of the site is within flood zone 2 or 3. Less than 25% of the site has a 1 in 100 year or 1 in 30 year risk of surface water flooding.

SH56: Morgans Yard - Shedfield

Proposed use: Mixed use



IIA Objective	Score
IIA1: climate change mitigation	Minor negative (-)
IIA2: travel and air quality	Minor negative (-)
IIA4: health and wellbeing	Minor positive (+)
IIA7: services and facilities	Minor negative (-)
IIA8: economy	Significant negative uncertain (--?)
IIA9: biodiversity and geodiversity	Significant negative (--)
IIA10: landscape	Negligible uncertain (0?)
IIA11: historic environment	Negligible uncertain (0?)
IIA12: natural resources	Negligible (0)
IIA13: water resources	Negligible (0)
IIA14: flood risk	Negligible (0)

IIA objective 1: To minimise the District's contribution to climate change through a reduction of greenhouse gas emissions from all sources and facilitate the aim of carbon neutrality by 2031

Overall effect: Minor negative (-)

Score by criteria: 1a: Major negative (--); 1b: Major positive (++); 1c: Minor negative (-); 1d: Major negative (--); 1e: Major negative (--); 1f: Major negative (--); 1g: Major positive (++); 1h: Major positive (++); 1i: Minor positive (+)

Justification: The site is not within 1,200m of an NHS GP surgery. It is within 400m of a primary school. It is within 1,000-2,000m of a secondary school. It is not within 1,200m of a town centre. It is not within 800m of a district or local centre. It is not within 2,000m of a railway station. It is within 300m of a bus stop. It is within 300m of open space, open country or registered common land. The site contains no open space, open county or registered common land. The majority of it is within an area where average commuting distance is in 21-40% range for the plan area.

IIA objective 2: To reduce the need to travel by private vehicle in the District and improve air quality

Overall effect: Minor negative (-)

Justification: Appraisal criteria and results are the same as shown under SA objective 1: greenhouse gas emissions.

IIA objective 4: To improve public health and wellbeing and reduce health inequalities in the District

Overall effect: Minor positive (+)

Score by criteria: 4a: Negligible (0); 4b: Negligible (0); 4c: Negligible (0); 4d: Negligible (0); 4e: Major negative (--); 4f: Major positive (++); 4g: Major positive (++)

Justification: The site is not within 500m of an AQMA. The majority of it is within an area where noise levels at night from roads and railways are below 50 dB and the noise levels as recorded for the 16-hour period between 0700 – 2300 are below 55 dB. The site does not lie within a noise contour associated with Southampton Airport. It is not within 400m of a wastewater treatment works or within 250m of a waste management facility. The site is not within 1,200m of an NHS GP surgery. It is within 300m of open space, open country or registered common land. The site contains no open space, open county or registered common land. It is within 200m of a public right of way or cycle path.

IIA objective 7: To ensure essential services and facilities and jobs in the District are accessible

Overall effect: Minor negative (-)

Justification: Appraisal criteria and results are the same as shown under SA objective 1: greenhouse gas emissions.

IIA objective 8: To support the sustainable growth of the District's economy

Overall effect: Significant negative uncertain (--?)

Justification: The site is in existing employment use.

IIA objective 9: To support the District's biodiversity and geodiversity

Overall effect: Significant negative (--)

Score by criteria: 9a: Major negative (--); 9b: Negligible (0); 9c: Minor negative (-); 9d: Negligible (0); 9e: Negligible (0)

Justification: The site is within an internationally or nationally designated biodiversity site. It is not within 500m of a locally designated wildlife site or ancient woodland. It is within 200m of a priority habitat. It is not within 100m of a water course. The site does not intersect with a county or local geological site.

IIA objective 10: To conserve and enhance the character and distinctiveness of the District's landscapes.

Overall effect: Negligible uncertain (0?)

Justification: The site has low overall landscape sensitivity.

IIA objective 11: To conserve and enhance the District's historic environment including its setting.

Overall effect: Negligible uncertain (0?)

Justification: The site is rated 'green' for risk of effects relating to historical constraints.

IIA objective 12: To support the efficient use of the District's resources, including land and minerals

Overall effect: Negligible (0)

Score by criteria: 12a: Major positive (++); 12b: Negligible (0); 12c: Negligible (0)

Justification: The majority of the site contains brownfield land. Less than 25% of the site is on Grade 3 agricultural land. Less than 25% of the site is within a Mineral Safeguarding Area.

IIA objective 13: To protect the quality and quantity of the District's water resource

Overall effect: Negligible (0)

Justification: The site does not fall within Source Protection Zone 1, 2 or 3, within a drinking water safeguard zone (groundwater), or within a drinking water safeguard zone (surface water).

IIA objective 14: To manage and reduce flood risk from all sources

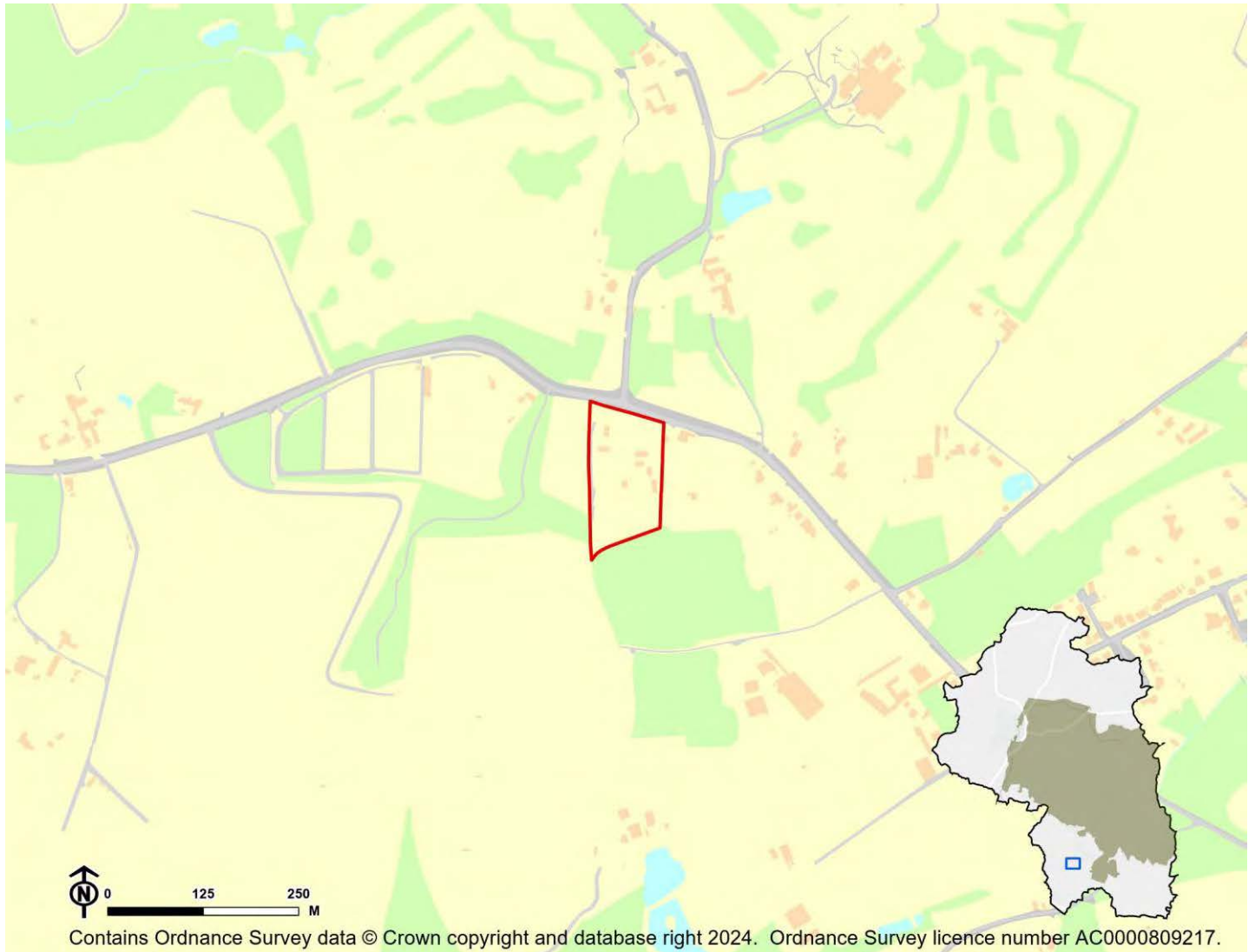
Overall effect: Negligible (0)

Score by criteria: 14a: Negligible (0); 14b: Negligible (0)

Justification: Less than 25% of the site is within flood zone 2 or 3. Less than 25% of the site has a 1 in 100 year or 1 in 30 year risk of surface water flooding.

SH57: The Nurseries - Shedfield

Proposed use: Gypsy and Traveller use



IIA Objective	Score
IIA1: climate change mitigation	Minor negative (-)
IIA2: travel and air quality	Minor negative (-)
IIA4: health and wellbeing	Minor negative (-)
IIA7: services and facilities	Minor negative (-)
IIA8: economy	Negligible uncertain (0?)
IIA9: biodiversity and geodiversity	Significant negative (--)
IIA10: landscape	Negligible uncertain (0?)
IIA11: historic environment	Negligible uncertain (0?)
IIA12: natural resources	Significant negative (--)
IIA13: water resources	Negligible (0)
IIA14: flood risk	Negligible (0)

IIA objective 1: To minimise the District's contribution to climate change through a reduction of greenhouse gas emissions from all sources and facilitate the aim of carbon neutrality by 2031

Overall effect: Minor negative (-)

Score by criteria: 1a: Major negative (--); 1b: Major negative (--); 1c: Major negative (--); 1d: Major negative (--); 1e: Major negative (--); 1f: Major negative (--); 1g: Minor negative (-); 1h: Minor positive (+); 1i: Minor positive (+)

Justification: The site is not within 1,200m of an NHS GP surgery. It is not within 1,200m of a primary school. It is not within 2,000m of a secondary school. It is not within 1,200m of a town centre. It is not within 800m of a district or local centre. It is not within 2,000m of a railway station. It is within 601-1,000m of a bus stop. It is within 301-800m of open space, open country or registered common land. The site contains no open space, open country or registered common land. The majority of it is within an area where average commuting distance is in 21-40% range for the plan area.

IIA objective 2: To reduce the need to travel by private vehicle in the District and improve air quality

Overall effect: Minor negative (-)

Justification: Appraisal criteria and results are the same as shown under SA objective 1: greenhouse gas emissions.

IIA objective 4: To improve public health and wellbeing and reduce health inequalities in the District

Overall effect: Minor negative (-)

Score by criteria: 4a: Negligible (0); 4b: Negligible (0); 4c: Negligible (0); 4d: Negligible (0); 4e: Major negative (--); 4f: Minor positive (+); 4g: Minor positive (+)

Justification: The site is not within 500m of an AQMA. The majority of it is within an area where noise levels at night from roads and railways are below 50 dB and the noise levels as recorded for the 16-hour period between 0700 – 2300 are below 55 dB. The site does not lie within a noise contour associated with Southampton Airport. It is not within 400m of a wastewater treatment works or within 250m of a waste management facility. The site is not within 1,200m of an NHS GP surgery. It is within 301-800m of open space, open country or registered common land. The site contains no open space, open country or registered common land. It is within 201-400m of a public right of way or cycle path.

IIA objective 7: To ensure essential services and facilities and jobs in the District are accessible

Overall effect: Minor negative (-)

Justification: Appraisal criteria and results are the same as shown under SA objective 1: greenhouse gas emissions.

IIA objective 8: To support the sustainable growth of the District's economy

Overall effect: Negligible uncertain (0?)

Justification: The site is not in existing employment use.

IIA objective 9: To support the District's biodiversity and geodiversity

Overall effect: Significant negative (--)

Score by criteria: 9a: Minor negative (-); 9b: Minor negative (-); 9c: Minor negative (-); 9d: Negligible (0); 9e: Negligible (0)

Justification: The site is within a SSSI Impact Risk Zone for 'residential' or 'all planning applications'. It is within 500m of a locally designated wildlife site or ancient woodland. It is within 200m of a priority habitat. It is not within 100m of a water course. The site does not intersect with a county or local geological site.

IIA objective 10: To conserve and enhance the character and distinctiveness of the District's landscapes.

Overall effect: Negligible uncertain (0?)

Justification: The site has low overall landscape sensitivity.

IIA objective 11: To conserve and enhance the District's historic environment including its setting.

Overall effect: Negligible uncertain (0?)

Justification: The site is rated 'green' for risk of effects relating to historical constraints.

IIA objective 12: To support the efficient use of the District's resources, including land and minerals

Overall effect: Significant negative (--)

Score by criteria: 12a: Major positive (++); 12b: Major negative (--); 12c: Minor negative (-)

Justification: The majority of the site contains brownfield land. A significant proportion of the site ($\geq 25\%$) is on Grade 1 or 2 agricultural land. A significant proportion of the site ($\geq 25\%$) is within a Mineral Safeguarding Area.

IIA objective 13: To protect the quality and quantity of the District's water resource

Overall effect: Negligible (0)

Justification: The site does not fall within Source Protection Zone 1, 2 or 3, within a drinking water safeguard zone (groundwater), or within a drinking water safeguard zone (surface water).

IIA objective 14: To manage and reduce flood risk from all sources

Overall effect: Negligible (0)

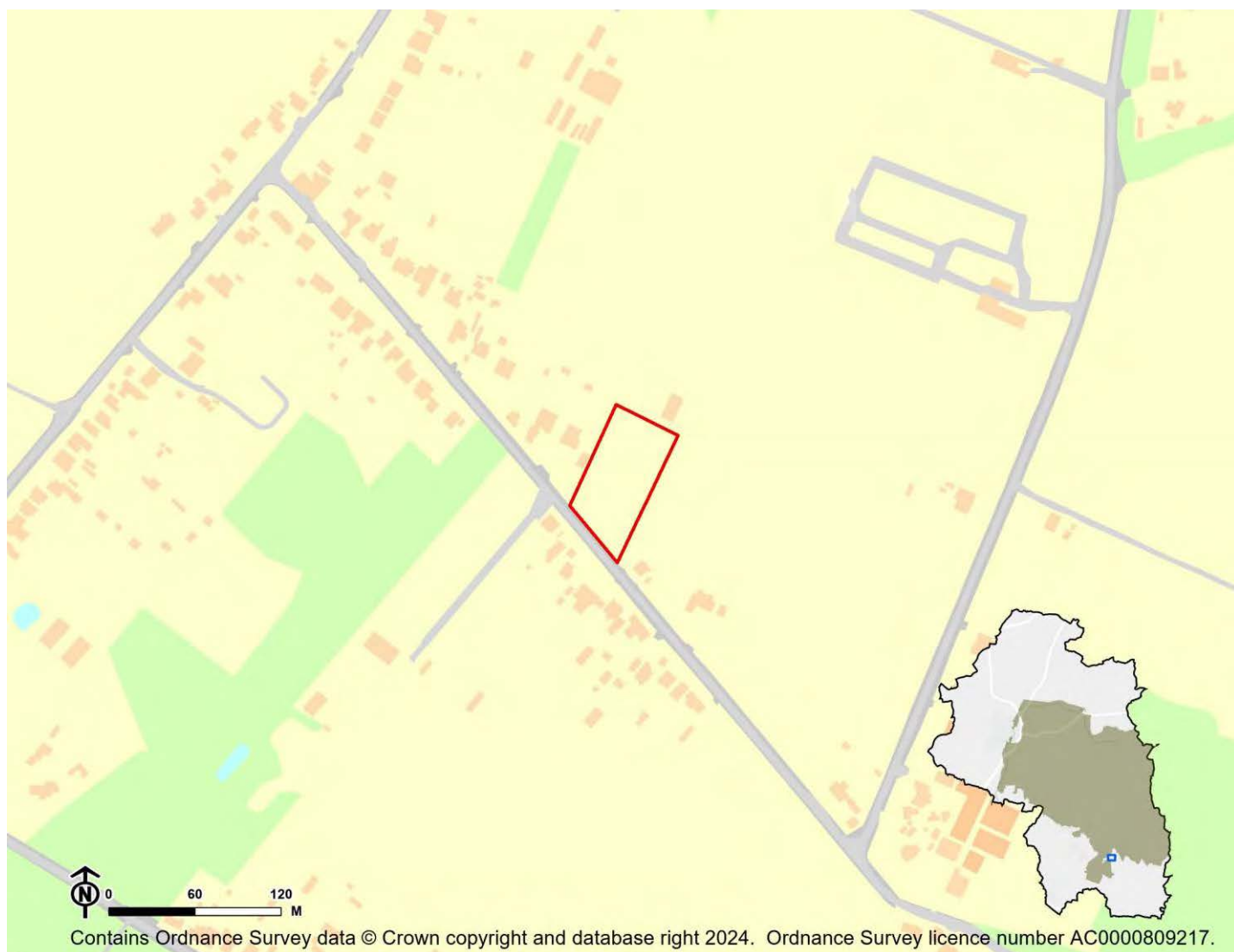
Score by criteria: 14a: Negligible (0); 14b: Negligible (0)

Justification: Less than 25% of the site is within flood zone 2 or 3. Less than 25% of the site has a 1 in 100 year or 1 in 30 year risk of surface water flooding.

Soberton

SO01: Land adjacent Forest View, Forester Road - Soberton

Proposed use: Residential use



IIA Objective	Score
IIA1: climate change mitigation	Minor negative (-)
IIA2: travel and air quality	Minor negative (-)
IIA4: health and wellbeing	Minor negative (-)
IIA7: services and facilities	Minor negative (-)
IIA8: economy	Negligible uncertain (0?)
IIA9: biodiversity and geodiversity	Significant negative (--)
IIA10: landscape	Negligible uncertain (0?)
IIA11: historic environment	Negligible uncertain (0?)
IIA12: natural resources	Significant negative (--)
IIA13: water resources	Negligible (0)
IIA14: flood risk	Negligible (0)

IIA objective 1: To minimise the District's contribution to climate change through a reduction of greenhouse gas emissions from all sources and facilitate the aim of carbon neutrality by 2031

Overall effect: Minor negative (-)

Score by criteria: 1a: Major negative (--); 1b: Major negative (--); 1c: Major negative (--); 1d: Major negative (--); 1e: Major negative (--); 1f: Major negative (--); 1g: Major positive (++); 1h: Major positive (++); 1i: Minor negative (-)

Justification: The site is not within 1,200m of an NHS GP surgery. It is not within 1,200m of a primary school. It is not within 2,000m of a secondary school. It is not within 1,200m of a town centre. It is not within 800m of a district or local centre. It is not within 2,000m of a railway station. It is within 300m of a bus stop. It is within 300m of open space, open country or registered common land. The site contains no open space, open county or registered common land. The majority of it is within an area where average commuting distance is in 61-80% range for the plan area.

IIA objective 2: To reduce the need to travel by private vehicle in the District and improve air quality

Overall effect: Minor negative (-)

Justification: Appraisal criteria and results are the same as shown under SA objective 1: greenhouse gas emissions.

IIA objective 4: To improve public health and wellbeing and reduce health inequalities in the District

Overall effect: Minor negative (-)

Score by criteria: 4a: Negligible (0); 4b: Negligible (0); 4c: Negligible (0); 4d: Negligible (0); 4e: Major negative (--); 4f: Major positive (++); 4g: Minor negative (-)

Justification: The site is not within 500m of an AQMA. The majority of it is within an area where noise levels at night from roads and railways are below 50 dB and the noise levels as recorded for the 16-hour period between 0700 – 2300 are below 55 dB. The site does not lie within a noise contour associated with Southampton Airport. It is not within 400m of a wastewater treatment works or within 250m of a waste management facility. The site is not within 1,200m of an NHS GP surgery. It is within 300m of open space, open country or registered common land. The site contains no open space, open county or registered common land. It is within 401-800m of a public right of way or cycle path.

IIA objective 7: To ensure essential services and facilities and jobs in the District are accessible

Overall effect: Minor negative (-)

Justification: Appraisal criteria and results are the same as shown under SA objective 1: greenhouse gas emissions.

IIA objective 8: To support the sustainable growth of the District's economy

Overall effect: Negligible uncertain (0?)

Justification: The site is not in existing employment use.

IIA objective 9: To support the District's biodiversity and geodiversity

Overall effect: Significant negative (--)

Score by criteria: 9a: Minor negative (-); 9b: Minor negative (-); 9c: Minor negative (-); 9d: Negligible (0); 9e: Negligible (0)

Justification: The site is within a SSSI Impact Risk Zone for 'residential' or 'all planning applications'. It is within 500m of a locally designated wildlife site or ancient woodland. It is within 200m of a priority habitat. It is not within 100m of a water course. The site does not intersect with a county or local geological site.

IIA objective 10: To conserve and enhance the character and distinctiveness of the District's landscapes.

Overall effect: Negligible uncertain (0?)

Justification: The site has low overall landscape sensitivity.

IIA objective 11: To conserve and enhance the District's historic environment including its setting.

Overall effect: Negligible uncertain (0?)

Justification: The site is rated 'green' for risk of effects on heritage assets.

IIA objective 12: To support the efficient use of the District's resources, including land and minerals

Overall effect: Significant negative (--)

Score by criteria: 12a: Major negative (--); 12b: Negligible (0); 12c: Minor negative (-)

Justification: The majority of the site contains greenfield land. Less than 25% of the site is on Grade 3 agricultural land. A significant proportion of the site ($\geq 25\%$) is within a Mineral Safeguarding Area.

IIA objective 13: To protect the quality and quantity of the District's water resource

Overall effect: Negligible (0)

Justification: The site does not fall within Source Protection Zone 1, 2 or 3, within a drinking water safeguard zone (groundwater), or within a drinking water safeguard zone (surface water).

IIA objective 14: To manage and reduce flood risk from all sources

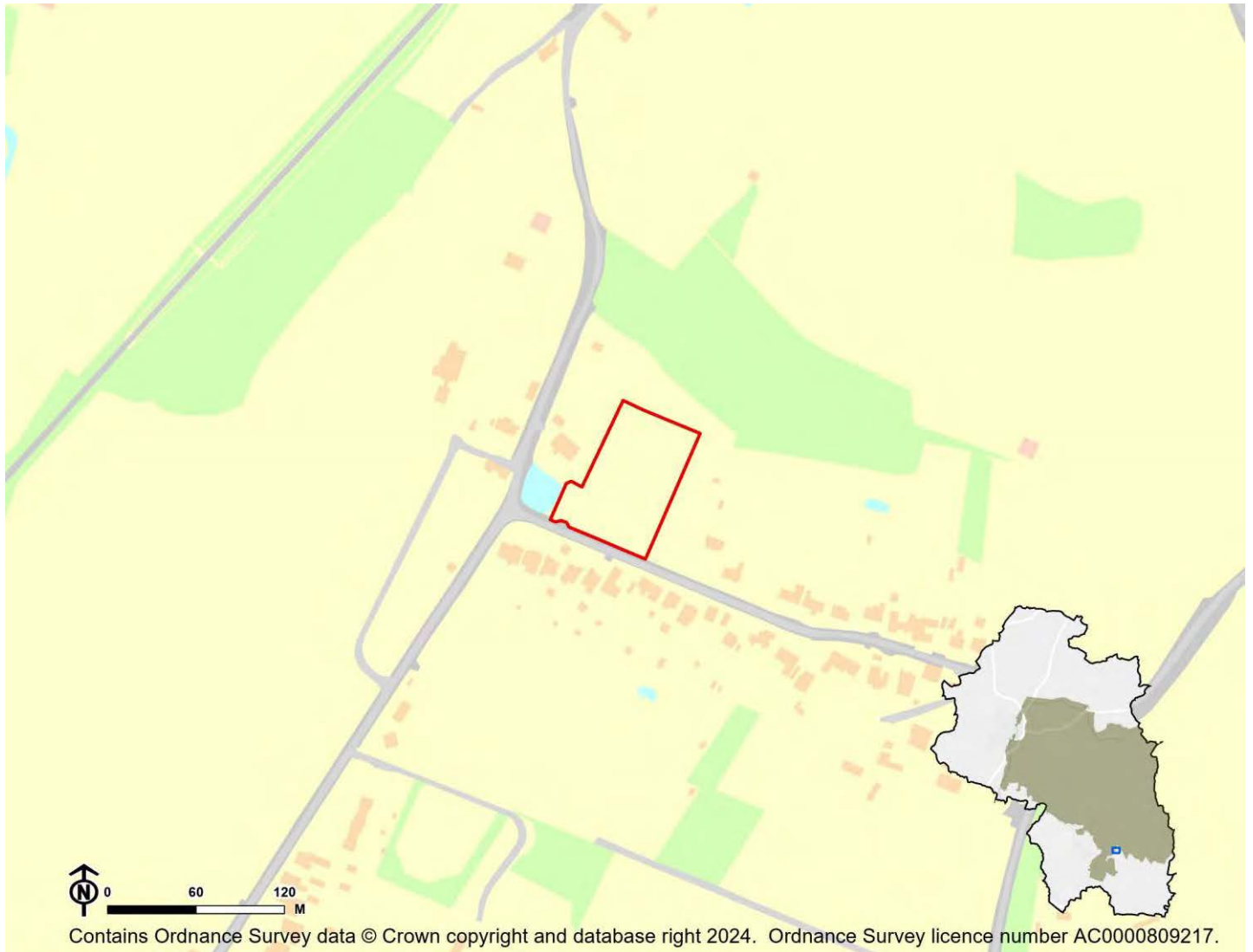
Overall effect: Negligible (0)

Score by criteria: 14a: Negligible (0); 14b: Negligible (0)

Justification: Less than 25% of the site is within flood zone 2 or 3. Less than 25% of the site has a 1 in 100 year or 1 in 30 year risk of surface water flooding.

SO06: Land off Chapel Road, Soberton Heath - Soberton

Proposed use: Residential use



IIA Objective	Score
IIA1: climate change mitigation	Minor negative (-)
IIA2: travel and air quality	Minor negative (-)
IIA4: health and wellbeing	Minor positive (+)
IIA7: services and facilities	Minor negative (-)
IIA8: economy	Negligible uncertain (0?)
IIA9: biodiversity and geodiversity	Significant negative (--)
IIA10: landscape	Negligible uncertain (0?)
IIA11: historic environment	Negligible uncertain (0?)
IIA12: natural resources	Significant negative (--)
IIA13: water resources	Minor negative (-)
IIA14: flood risk	Negligible (0)

IIA objective 1: To minimise the District's contribution to climate change through a reduction of greenhouse gas emissions from all sources and facilitate the aim of carbon neutrality by 2031

Overall effect: Minor negative (-)

Score by criteria: 1a: Major negative (--); 1b: Major negative (--); 1c: Major negative (--); 1d: Major negative (--); 1e: Major negative (--); 1f: Major negative (--); 1g: Major positive (++); 1h: Major positive (++); 1i: Minor negative (-)

Justification: The site is not within 1,200m of an NHS GP surgery. It is not within 1,200m of a primary school. It is not within 2,000m of a secondary school. It is not within 1,200m of a town centre. It is not within 800m of a district or local centre. It is not within 2,000m of a railway station. It is within 300m of a bus stop. It is within 300m of open space, open country or registered common land. The site contains no open space, open county or registered common land. The majority of it is within an area where average commuting distance is in 61-80% range for the plan area.

IIA objective 2: To reduce the need to travel by private vehicle in the District and improve air quality

Overall effect: Minor negative (-)

Justification: Appraisal criteria and results are the same as shown under SA objective 1: greenhouse gas emissions.

IIA objective 4: To improve public health and wellbeing and reduce health inequalities in the District

Overall effect: Minor positive (+)

Score by criteria: 4a: Negligible (0); 4b: Negligible (0); 4c: Negligible (0); 4d: Negligible (0); 4e: Major negative (--); 4f: Major positive (++); 4g: Major positive (++)

Justification: The site is not within 500m of an AQMA. The majority of it is within an area where noise levels at night from roads and railways are below 50 dB and the noise levels as recorded for the 16-hour period between 0700 – 2300 are below 55 dB. The site does not lie within a noise contour associated with Southampton Airport. It is not within 400m of a wastewater treatment works or within 250m of a waste management facility. The site is not within 1,200m of an NHS GP surgery. It is within 300m of open space, open country or registered common land. The site contains no open space, open county or registered common land. It is within 200m of a public right of way or cycle path.

IIA objective 7: To ensure essential services and facilities and jobs in the District are accessible

Overall effect: Minor negative (-)

Justification: Appraisal criteria and results are the same as shown under SA objective 1: greenhouse gas emissions.

IIA objective 8: To support the sustainable growth of the District's economy

Overall effect: Negligible uncertain (0?)

Justification: The site is not in existing employment use.

IIA objective 9: To support the District's biodiversity and geodiversity

Overall effect: Significant negative (--)

Score by criteria: 9a: Minor negative (-); 9b: Minor negative (-); 9c: Minor negative (-); 9d: Negligible (0); 9e: Negligible (0)

Justification: The site is within a SSSI Impact Risk Zone for 'residential' or 'all planning applications'. It is within 500m of a locally designated wildlife site or ancient woodland. It is within 200m of a priority habitat. It is not within 100m of a water course. The site does not intersect with a county or local geological site.

IIA objective 10: To conserve and enhance the character and distinctiveness of the District's landscapes.

Overall effect: Negligible uncertain (0?)

Justification: The site has low overall landscape sensitivity.

IIA objective 11: To conserve and enhance the District's historic environment including its setting.

Overall effect: Negligible uncertain (0?)

Justification: The site is rated 'green' for risk of effects on heritage assets.

IIA objective 12: To support the efficient use of the District's resources, including land and minerals

Overall effect: Significant negative (--)

Score by criteria: 12a: Major negative (--); 12b: Minor negative (-); 12c: Minor negative (-)

Justification: The majority of the site contains greenfield land. A significant proportion of the site ($\geq 25\%$) is on Grade 3 agricultural land or less than 25% of the site is on Grade 1 or 2 agricultural land. A significant proportion of the site ($\geq 25\%$) is within a Mineral Safeguarding Area.

IIA objective 13: To protect the quality and quantity of the District's water resource

Overall effect: Minor negative (-)

Justification: The site falls within a Source Protection Zone 2 or 3, falls within a drinking water safeguard zone (groundwater), or falls within a drinking water safeguard zone (surface water).

IIA objective 14: To manage and reduce flood risk from all sources

Overall effect: Negligible (0)

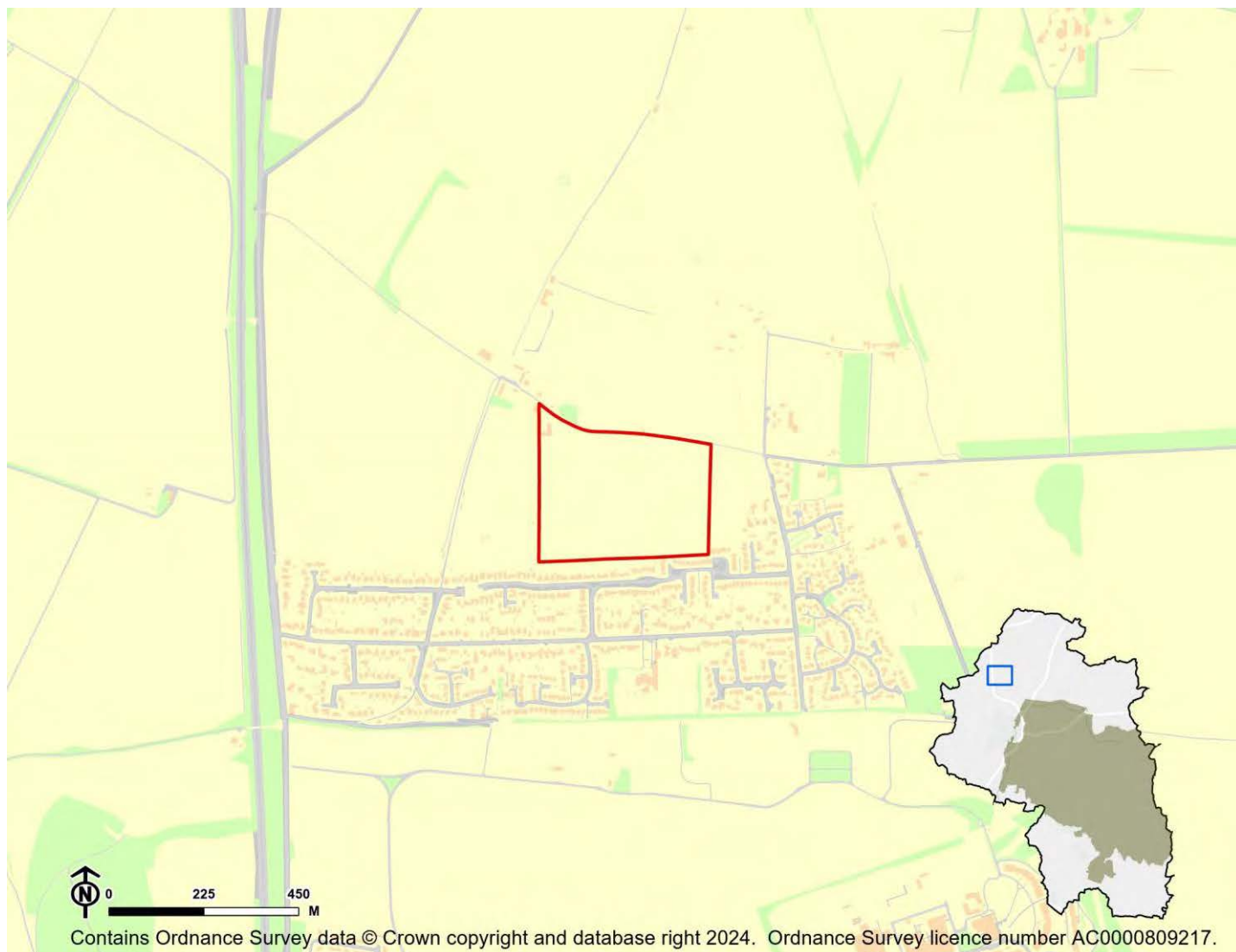
Score by criteria: 14a: Negligible (0); 14b: Negligible (0)

Justification: Less than 25% of the site is within flood zone 2 or 3. Less than 25% of the site has a 1 in 100 year or 1 in 30 year risk of surface water flooding.

South Wonston

SW01: Hampshire Polo School, South Wonston Farm - South Wonston

Proposed use: Residential use



IIA Objective	Score
IIA1: climate change mitigation	Minor negative (-)
IIA2: travel and air quality	Minor negative (-)
IIA4: health and wellbeing	Minor positive (+)
IIA7: services and facilities	Minor negative (-)
IIA8: economy	Negligible uncertain (0?)
IIA9: biodiversity and geodiversity	Significant negative (--)
IIA10: landscape	Minor negative uncertain (-?)
IIA11: historic environment	Negligible uncertain (0?)
IIA12: natural resources	Significant negative (--)
IIA13: water resources	Minor negative (-)
IIA14: flood risk	Negligible (0)

IIA objective 1: To minimise the District's contribution to climate change through a reduction of greenhouse gas emissions from all sources and facilitate the aim of carbon neutrality by 2031

Overall effect: Minor negative (-)

Score by criteria: 1a: Major negative (--); 1b: Major positive (++); 1c: Major negative (--); 1d: Major negative (--); 1e: Major negative (--); 1f: Major negative (--); 1g: Major positive (++); 1h: Major positive (++); 1i: Major negative (--)

Justification: The site is not within 1,200m of an NHS GP surgery. It is within 400m of a primary school. It is not within 2,000m of a secondary school. It is not within 1,200m of a town centre. It is not within 800m of a district or local centre. It is not within 2,000m of a railway station. It is within 300m of a bus stop. It is within 300m of open space, open country or registered common land. The site contains no open space, open county or registered common land. The majority of it is within an area where average commuting distance is in 81-100% range for the plan area.

IIA objective 2: To reduce the need to travel by private vehicle in the District and improve air quality

Overall effect: Minor negative (-)

Justification: Appraisal criteria and results are the same as shown under SA objective 1: greenhouse gas emissions.

IIA objective 4: To improve public health and wellbeing and reduce health inequalities in the District

Overall effect: Minor positive (+)

Score by criteria: 4a: Negligible (0); 4b: Negligible (0); 4c: Negligible (0); 4d: Negligible (0); 4e: Major negative (--); 4f: Major positive (++); 4g: Major positive (++)

Justification: The site is not within 500m of an AQMA. The majority of it is within an area where noise levels at night from roads and railways are below 50 dB and the noise levels as recorded for the 16-hour period between 0700 – 2300 are below 55 dB. The site does not lie within a noise contour associated with Southampton Airport. It is not within 400m of a wastewater treatment works or within 250m of a waste management facility. The site is not within 1,200m of an NHS GP surgery. It is within 300m of open space, open country or registered common land. The site contains no open space, open county or registered common land. It is within 200m of a public right of way or cycle path.

IIA objective 7: To ensure essential services and facilities and jobs in the District are accessible

Overall effect: Minor negative (-)

Justification: Appraisal criteria and results are the same as shown under SA objective 1: greenhouse gas emissions.

IIA objective 8: To support the sustainable growth of the District's economy

Overall effect: Negligible uncertain (0?)

Justification: The site is not in existing employment use.

IIA objective 9: To support the District's biodiversity and geodiversity

Overall effect: Significant negative (--)

Score by criteria: 9a: Minor negative (-); 9b: Negligible (0); 9c: Minor negative (-); 9d: Negligible (0); 9e: Negligible (0)

Justification: The site is within a SSSI Impact Risk Zone for 'residential' or 'all planning applications'. It is not within 500m of a locally designated wildlife site or ancient woodland. It is within 200m of a priority habitat. It is not within 100m of a water course. The site does not intersect with a county or local geological site.

IIA objective 10: To conserve and enhance the character and distinctiveness of the District's landscapes.

Overall effect: Minor negative uncertain (-?)

Justification: The site has medium or higher overall landscape sensitivity

IIA objective 11: To conserve and enhance the District's historic environment including its setting.

Overall effect: Negligible uncertain (0?)

Justification: The site is rated 'green' for risk of effects on heritage assets.

IIA objective 12: To support the efficient use of the District's resources, including land and minerals

Overall effect: Significant negative (--)

Score by criteria: 12a: Major negative (--); 12b: Minor negative (-); 12c: Negligible (0)

Justification: The majority of the site contains greenfield land. A significant proportion of the site ($\geq 25\%$) is on Grade 3 agricultural land or less than 25% of the site is on Grade 1 or 2 agricultural land. Less than 25% of the site is within a Mineral Safeguarding Area.

IIA objective 13: To protect the quality and quantity of the District's water resource

Overall effect: Minor negative (-)

Justification: The site falls within a Source Protection Zone 2 or 3, falls within a drinking water safeguard zone (groundwater), or falls within a drinking water safeguard zone (surface water).

IIA objective 14: To manage and reduce flood risk from all sources

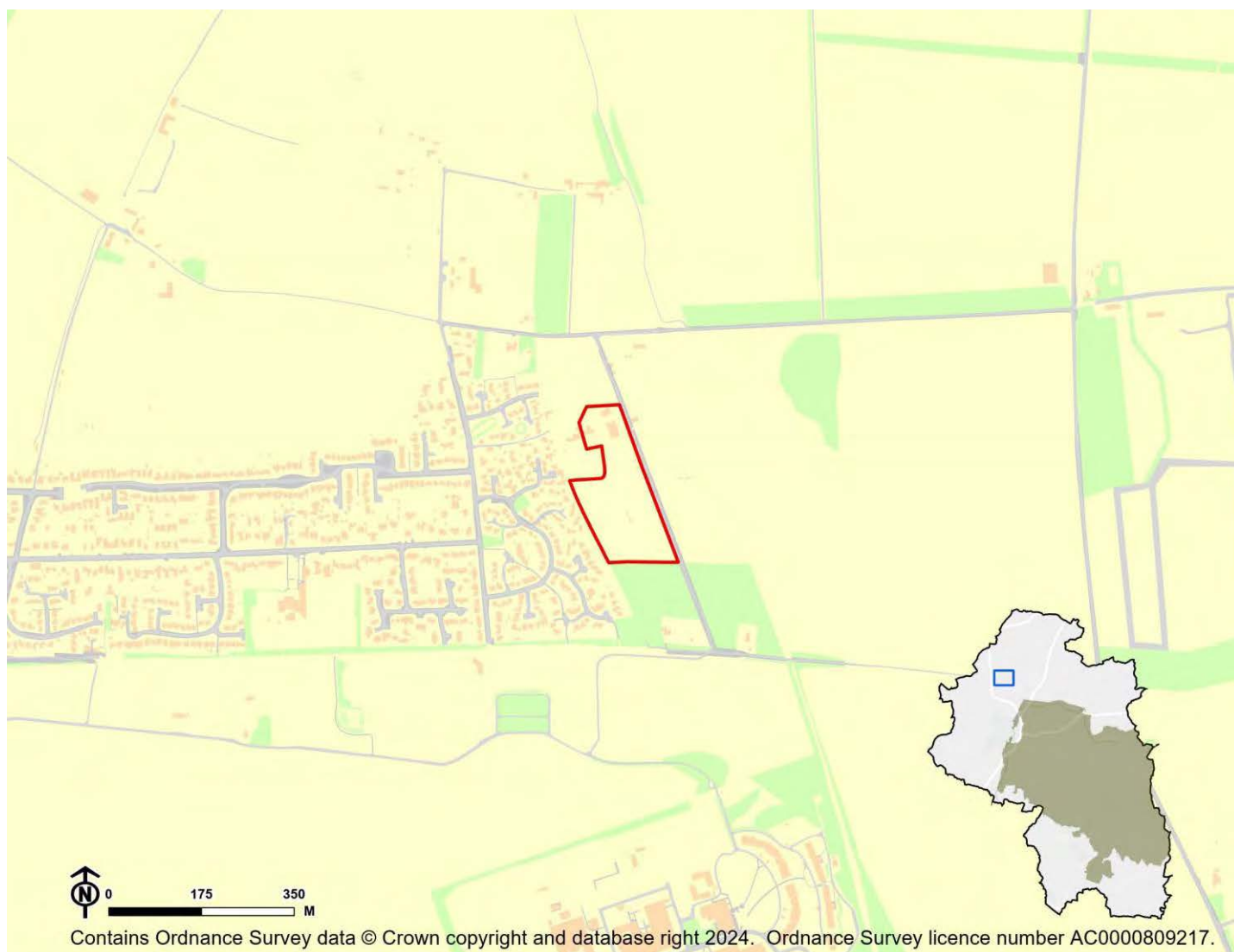
Overall effect: Negligible (0)

Score by criteria: 14a: Negligible (0); 14b: Negligible (0)

Justification: Less than 25% of the site is within flood zone 2 or 3. Less than 25% of the site has a 1 in 100 year or 1 in 30 year risk of surface water flooding.

SW02: Villa Hugel, West Hill Road North, South Wonston - South Wonston

Proposed use: Residential use



IIA Objective	Score
IIA1: climate change mitigation	Minor negative (-)
IIA2: travel and air quality	Minor negative (-)
IIA4: health and wellbeing	Minor positive (+)
IIA7: services and facilities	Minor negative (-)
IIA8: economy	Negligible uncertain (0?)
IIA9: biodiversity and geodiversity	Significant negative (--)
IIA10: landscape	Negligible uncertain (0?)
IIA11: historic environment	Negligible uncertain (0?)
IIA12: natural resources	Significant negative (--)
IIA13: water resources	Negligible (0)
IIA14: flood risk	Negligible (0)

IIA objective 1: To minimise the District's contribution to climate change through a reduction of greenhouse gas emissions from all sources and facilitate the aim of carbon neutrality by 2031

Overall effect: Minor negative (-)

Score by criteria: 1a: Major negative (--); 1b: Minor positive (+); 1c: Major negative (--); 1d: Major negative (--); 1e: Major negative (--); 1f: Major negative (--); 1g: Major positive (++); 1h: Major positive (++); 1i: Major negative (--)

Justification: The site is not within 1,200m of an NHS GP surgery. It is within 401-800m of a primary school. It is not within 2,000m of a secondary school. It is not within 1,200m of a town centre. It is not within 800m of a district or local centre. It is not within 2,000m of a railway station. It is within 300m of a bus stop. It is within 300m of open space, open country or registered common land. The site contains no open space, open county or registered common land. The majority of it is within an area where average commuting distance is in 81-100% range for the plan area.

IIA objective 2: To reduce the need to travel by private vehicle in the District and improve air quality

Overall effect: Minor negative (-)

Justification: Appraisal criteria and results are the same as shown under SA objective 1: greenhouse gas emissions.

IIA objective 4: To improve public health and wellbeing and reduce health inequalities in the District

Overall effect: Minor positive (+)

Score by criteria: 4a: Negligible (0); 4b: Negligible (0); 4c: Negligible (0); 4d: Negligible (0); 4e: Major negative (--); 4f: Major positive (++); 4g: Major positive (++)

Justification: The site is not within 500m of an AQMA. The majority of it is within an area where noise levels at night from roads and railways are below 50 dB and the noise levels as recorded for the 16-hour period between 0700 – 2300 are below 55 dB. The site does not lie within a noise contour associated with Southampton Airport. It is not within 400m of a wastewater treatment works or within 250m of a waste management facility. The site is not within 1,200m of an NHS GP surgery. It is within 300m of open space, open country or registered common land. The site contains no open space, open county or registered common land. It is within 200m of a public right of way or cycle path.

IIA objective 7: To ensure essential services and facilities and jobs in the District are accessible

Overall effect: Minor negative (-)

Justification: Appraisal criteria and results are the same as shown under SA objective 1: greenhouse gas emissions.

IIA objective 8: To support the sustainable growth of the District's economy

Overall effect: Negligible uncertain (0?)

Justification: The site is not in existing employment use.

IIA objective 9: To support the District's biodiversity and geodiversity

Overall effect: Significant negative (--)

Score by criteria: 9a: Minor negative (-); 9b: Negligible (0); 9c: Minor negative (-); 9d: Negligible (0); 9e: Negligible (0)

Justification: The site is within a SSSI Impact Risk Zone for 'residential' or 'all planning applications'. It is not within 500m of a locally designated wildlife site or ancient woodland. It is within 200m of a priority habitat. It is not within 100m of a water course. The site does not intersect with a county or local geological site.

IIA objective 10: To conserve and enhance the character and distinctiveness of the District's landscapes.

Overall effect: Negligible uncertain (0?)

Justification: The site has low overall landscape sensitivity.

IIA objective 11: To conserve and enhance the District's historic environment including its setting.

Overall effect: Negligible uncertain (0?)

Justification: The site is rated 'green' for risk of effects on heritage assets.

IIA objective 12: To support the efficient use of the District's resources, including land and minerals

Overall effect: Significant negative (--)

Score by criteria: 12a: Major negative (--); 12b: Minor negative (-); 12c: Negligible (0)

Justification: The majority of the site contains greenfield land. A significant proportion of the site ($\geq 25\%$) is on Grade 3 agricultural land or less than 25% of the site is on Grade 1 or 2 agricultural land. Less than 25% of the site is within a Mineral Safeguarding Area.

IIA objective 13: To protect the quality and quantity of the District's water resource

Overall effect: Negligible (0)

Justification: The site does not fall within Source Protection Zone 1, 2 or 3, within a drinking water safeguard zone (groundwater), or within a drinking water safeguard zone (surface water).

IIA objective 14: To manage and reduce flood risk from all sources

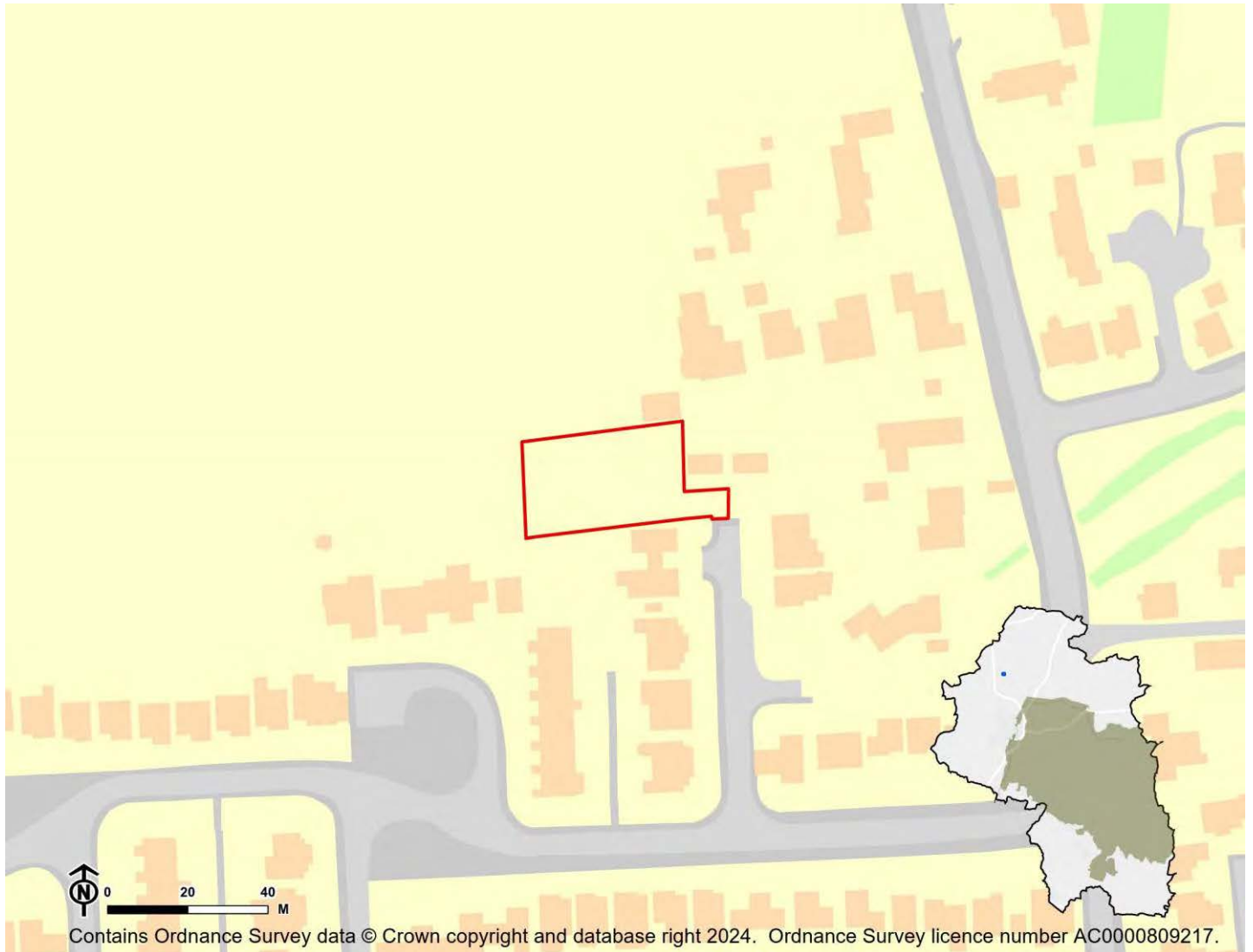
Overall effect: Negligible (0)

Score by criteria: 14a: Negligible (0); 14b: Negligible (0)

Justification: Less than 25% of the site is within flood zone 2 or 3. Less than 25% of the site has a 1 in 100 year or 1 in 30 year risk of surface water flooding.

SW03: Land off Chaucer Close, South Wonston - South Wonston

Proposed use: Residential use



IIA Objective	Score
IIA1: climate change mitigation	Minor negative (-)
IIA2: travel and air quality	Minor negative (-)
IIA4: health and wellbeing	Minor positive (+)
IIA7: services and facilities	Minor negative (-)
IIA8: economy	Negligible uncertain (0?)
IIA9: biodiversity and geodiversity	Minor negative (-)
IIA10: landscape	Negligible uncertain (0?)
IIA11: historic environment	Negligible uncertain (0?)
IIA12: natural resources	Significant negative (--)
IIA13: water resources	Minor negative (-)
IIA14: flood risk	Negligible (0)

IIA objective 1: To minimise the District's contribution to climate change through a reduction of greenhouse gas emissions from all sources and facilitate the aim of carbon neutrality by 2031

Overall effect: Minor negative (-)

Score by criteria: 1a: Major negative (--); 1b: Major positive (++); 1c: Major negative (--); 1d: Major negative (--); 1e: Major negative (--); 1f: Major negative (--); 1g: Major positive (++); 1h: Major positive (++); 1i: Major negative (--)

Justification: The site is not within 1,200m of an NHS GP surgery. It is within 400m of a primary school. It is not within 2,000m of a secondary school. It is not within 1,200m of a town centre. It is not within 800m of a district or local centre. It is not within 2,000m of a railway station. It is within 300m of a bus stop. It is within 300m of open space, open country or registered common land. The site contains no open space, open county or registered common land. The majority of it is within an area where average commuting distance is in 81-100% range for the plan area.

IIA objective 2: To reduce the need to travel by private vehicle in the District and improve air quality

Overall effect: Minor negative (-)

Justification: Appraisal criteria and results are the same as shown under SA objective 1: greenhouse gas emissions.

IIA objective 4: To improve public health and wellbeing and reduce health inequalities in the District

Overall effect: Minor positive (+)

Score by criteria: 4a: Negligible (0); 4b: Negligible (0); 4c: Negligible (0); 4d: Negligible (0); 4e: Major negative (--); 4f: Major positive (++); 4g: Major positive (++)

Justification: The site is not within 500m of an AQMA. The majority of it is within an area where noise levels at night from roads and railways are below 50 dB and the noise levels as recorded for the 16-hour period between 0700 – 2300 are below 55 dB. The site does not lie within a noise contour associated with Southampton Airport. It is not within 400m of a wastewater treatment works or within 250m of a waste management facility. The site is not within 1,200m of an NHS GP surgery. It is within 300m of open space, open country or registered common land. The site contains no open space, open county or registered common land. It is within 200m of a public right of way or cycle path.

IIA objective 7: To ensure essential services and facilities and jobs in the District are accessible

Overall effect: Minor negative (-)

Justification: Appraisal criteria and results are the same as shown under SA objective 1: greenhouse gas emissions.

IIA objective 8: To support the sustainable growth of the District's economy

Overall effect: Negligible uncertain (0?)

Justification: The site is not in existing employment use.

IIA objective 9: To support the District's biodiversity and geodiversity

Overall effect: Minor negative (-)

Score by criteria: 9a: Minor negative (-); 9b: Negligible (0); 9c: Negligible (0); 9d: Negligible (0); 9e: Negligible (0)

Justification: The site is within a SSSI Impact Risk Zone for 'residential' or 'all planning applications'. It is not within 500m of a locally designated wildlife site or ancient woodland. It is not within 200m of a priority habitat. It is not within 100m of a water course. The site does not intersect with a county or local geological site.

IIA objective 10: To conserve and enhance the character and distinctiveness of the District's landscapes.

Overall effect: Negligible uncertain (0?)

Justification: The site has low overall landscape sensitivity.

IIA objective 11: To conserve and enhance the District's historic environment including its setting.

Overall effect: Negligible uncertain (0?)

Justification: The site is rated 'green' for risk of effects on heritage assets.

IIA objective 12: To support the efficient use of the District's resources, including land and minerals

Overall effect: Significant negative (--)

Score by criteria: 12a: Major negative (--); 12b: Minor negative (-); 12c: Negligible (0)

Justification: The majority of the site contains greenfield land. A significant proportion of the site (>=25%) is on Grade 3 agricultural land or less than 25% of the site is on Grade 1 or 2 agricultural land. Less than 25% of the site is within a Mineral Safeguarding Area.

IIA objective 13: To protect the quality and quantity of the District's water resource

Overall effect: Minor negative (-)

Justification: The site falls within a Source Protection Zone 2 or 3, falls within a drinking water safeguard zone (groundwater), or falls within a drinking water safeguard zone (surface water).

IIA objective 14: To manage and reduce flood risk from all sources

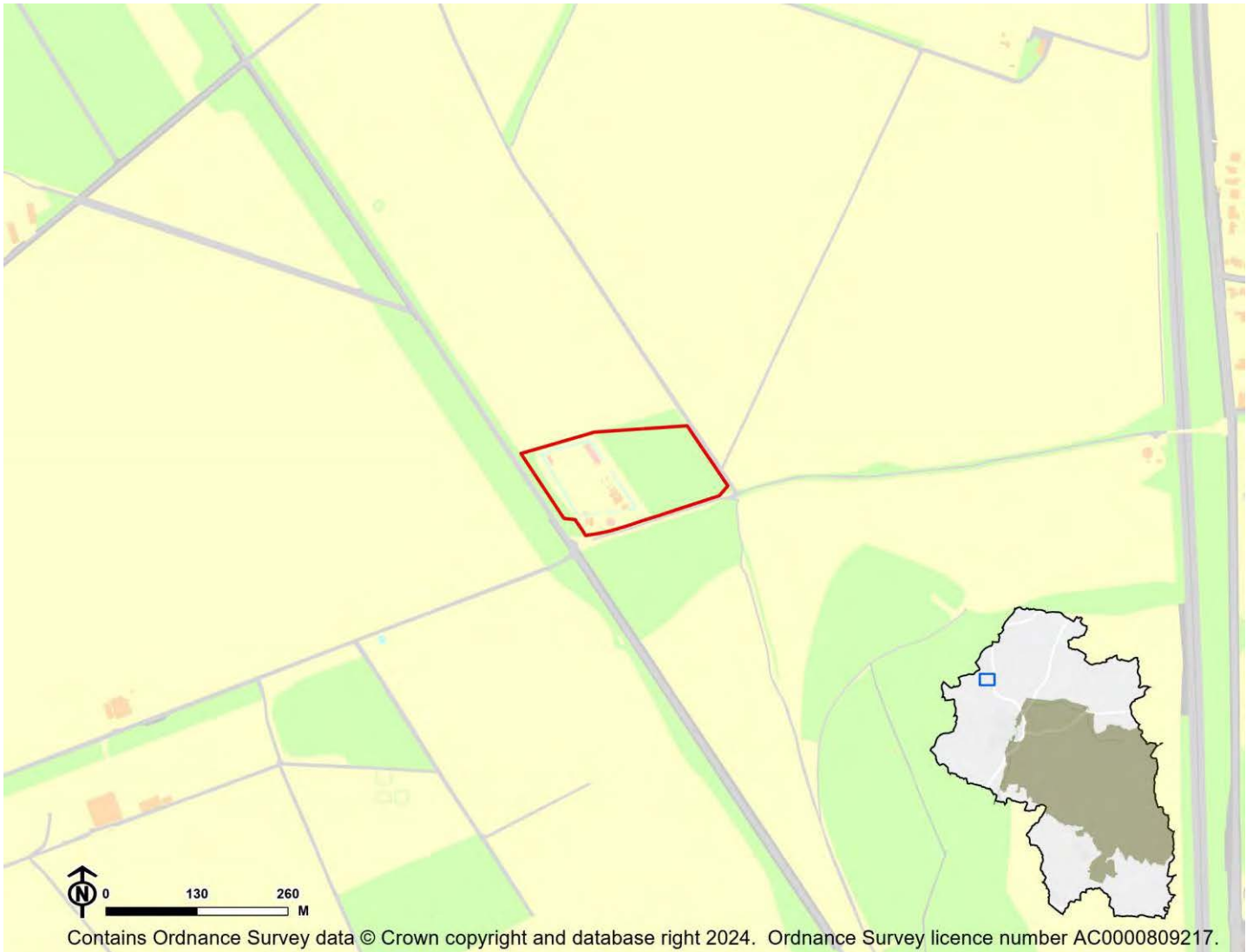
Overall effect: Negligible (0)

Score by criteria: 14a: Negligible (0); 14b: Negligible (0)

Justification: Less than 25% of the site is within flood zone 2 or 3. Less than 25% of the site has a 1 in 100 year or 1 in 30 year risk of surface water flooding.

SW05: Former Stockbridge Oil Field, Andover Road - South Wonston

Proposed use: Residential use



IIA Objective	Score
IIA1: climate change mitigation	Significant negative (--)
IIA2: travel and air quality	Significant negative (--)
IIA4: health and wellbeing	Minor negative (-)
IIA7: services and facilities	Significant negative (--)
IIA8: economy	Negligible uncertain (0?)
IIA9: biodiversity and geodiversity	Significant negative (--)
IIA10: landscape	Negligible uncertain (0?)
IIA11: historic environment	Negligible uncertain (0?)
IIA12: natural resources	Minor negative (-)
IIA13: water resources	Minor negative (-)
IIA14: flood risk	Negligible (0)

IIA objective 1: To minimise the District's contribution to climate change through a reduction of greenhouse gas emissions from all sources and facilitate the aim of carbon neutrality by 2031

Overall effect: Significant negative (--)

Score by criteria: 1a: Major negative (--); 1b: Major negative (--); 1c: Major negative (--); 1d: Major negative (--); 1e: Major negative (--); 1f: Major negative (--); 1g: Minor negative (-); 1h: Minor negative (-); 1i: Major negative (--)

Justification: The site is not within 1,200m of an NHS GP surgery. It is not within 1,200m of a primary school. It is not within 2,000m of a secondary school. It is not within 1,200m of a town centre. It is not within 800m of a district or local centre. It is not within 2,000m of a railway station. It is within 601-1,000m of a bus stop. It is within 801-1,200m of open space, open country or registered common land. The site contains no open space, open country or registered common land. The majority of it is within an area where average commuting distance is in 81-100% range for the plan area.

IIA objective 2: To reduce the need to travel by private vehicle in the District and improve air quality

Overall effect: Significant negative (--)

Justification: Appraisal criteria and results are the same as shown under SA objective 1: greenhouse gas emissions.

IIA objective 4: To improve public health and wellbeing and reduce health inequalities in the District

Overall effect: Minor negative (-)

Score by criteria: 4a: Negligible (0); 4b: Negligible (0); 4c: Negligible (0); 4d: Negligible (0); 4e: Major negative (--); 4f: Minor negative (-); 4g: Major positive (++)

Justification: The site is not within 500m of an AQMA. The majority of it is within an area where noise levels at night from roads and railways are below 50 dB and the noise levels as recorded for the 16-hour period between 0700 – 2300 are below 55 dB. The site does not lie within a noise contour associated with Southampton Airport. It is not within 400m of a wastewater treatment works or within 250m of a waste management facility. The site is not within 1,200m of an NHS GP surgery. It is within 801-1,200m of open space, open country or registered common land. The site contains no open space, open country or registered common land. It is within 200m of a public right of way or cycle path.

IIA objective 7: To ensure essential services and facilities and jobs in the District are accessible

Overall effect: Significant negative (--)

Justification: Appraisal criteria and results are the same as shown under SA objective 1: greenhouse gas emissions.

IIA objective 8: To support the sustainable growth of the District's economy

Overall effect: Negligible uncertain (0?)

Justification: The site is not in existing employment use.

IIA objective 9: To support the District's biodiversity and geodiversity

Overall effect: Significant negative (--)

Score by criteria: 9a: Minor negative (-); 9b: Minor negative (-); 9c: Minor negative (-); 9d: Negligible (0); 9e: Negligible (0)

Justification: The site is within a SSSI Impact Risk Zone for 'residential' or 'all planning applications'. It is within 500m of a locally designated wildlife site or ancient woodland. It is within 200m of a priority habitat. It is not within 100m of a water course. The site does not intersect with a county or local geological site.

IIA objective 10: To conserve and enhance the character and distinctiveness of the District's landscapes.

Overall effect: Negligible uncertain (0?)

Justification: The site has low overall landscape sensitivity.

IIA objective 11: To conserve and enhance the District's historic environment including its setting.

Overall effect: Negligible uncertain (0?)

Justification: The site is rated 'green' for risk of effects on heritage assets.

IIA objective 12: To support the efficient use of the District's resources, including land and minerals

Overall effect: Minor negative (-)

Score by criteria: 12a: Major positive (++); 12b: Minor negative (-); 12c: Negligible (0)

Justification: The majority of the site contains brownfield land. A significant proportion of the site (>=25%) is on Grade 3 agricultural land or less than 25% of the site is on Grade 1 or 2 agricultural land. Less than 25% of the site is within a Mineral Safeguarding Area.

IIA objective 13: To protect the quality and quantity of the District's water resource

Overall effect: Minor negative (-)

Justification: The site falls within a Source Protection Zone 2 or 3, falls within a drinking water safeguard zone (groundwater), or falls within a drinking water safeguard zone (surface water).

IIA objective 14: To manage and reduce flood risk from all sources

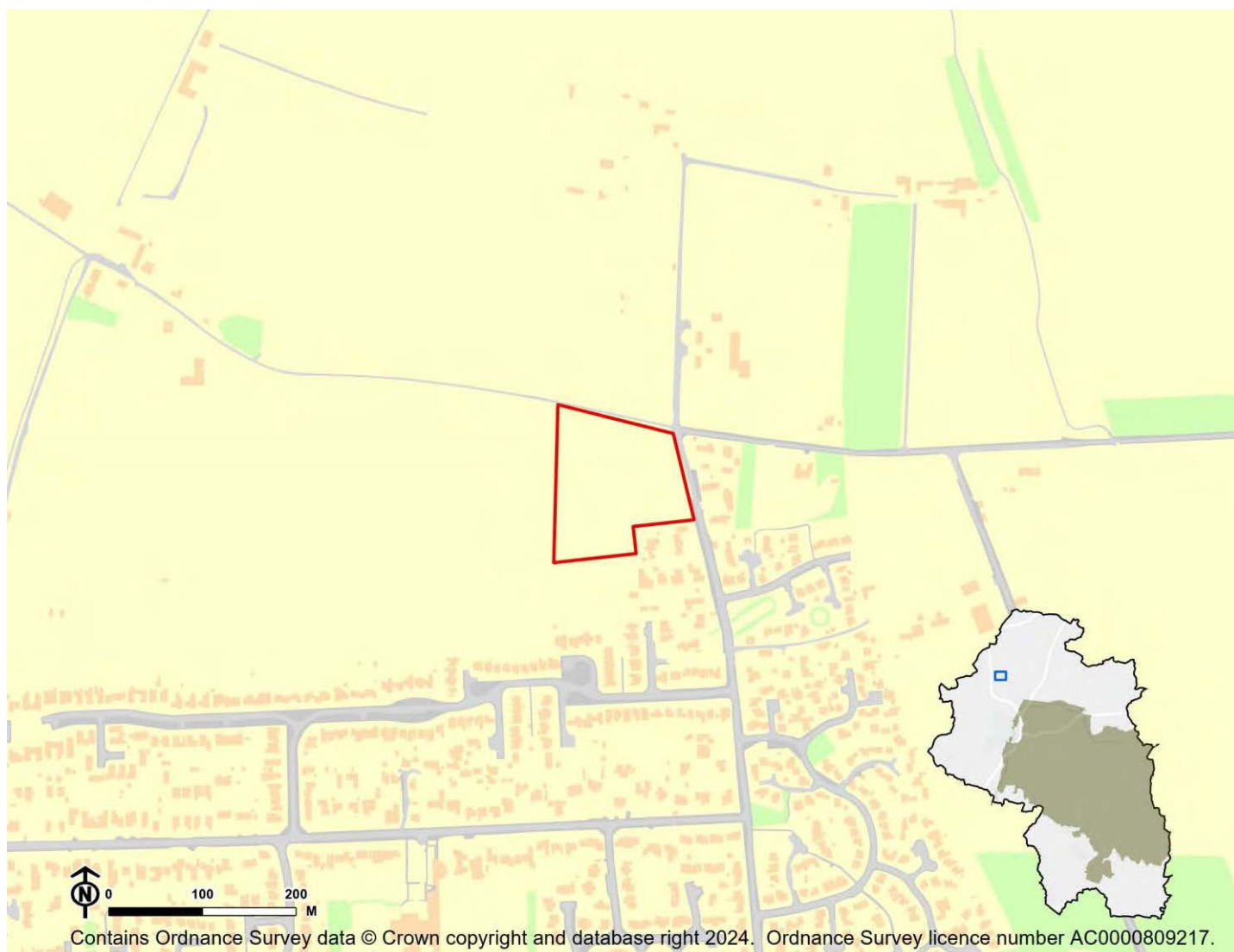
Overall effect: Negligible (0)

Score by criteria: 14a: Negligible (0); 14b: Negligible (0)

Justification: Less than 25% of the site is within flood zone 2 or 3. Less than 25% of the site has a 1 in 100 year or 1 in 30 year risk of surface water flooding.

SW07: Land at West Hill Road North - South Wonston

Proposed use: Residential use



IIA Objective	Score
IIA1: climate change mitigation	Minor negative (-)
IIA2: travel and air quality	Minor negative (-)
IIA4: health and wellbeing	Minor positive (+)
IIA7: services and facilities	Minor negative (-)
IIA8: economy	Negligible uncertain (0?)
IIA9: biodiversity and geodiversity	Minor negative (-)
IIA10: landscape	Minor negative uncertain (-?)
IIA11: historic environment	Negligible uncertain (0?)
IIA12: natural resources	Significant negative (--)
IIA13: water resources	Minor negative (-)
IIA14: flood risk	Negligible (0)

IIA objective 1: To minimise the District's contribution to climate change through a reduction of greenhouse gas emissions from all sources and facilitate the aim of carbon neutrality by 2031

Overall effect: Minor negative (-)

Score by criteria: 1a: Major negative (--); 1b: Minor positive (+); 1c: Major negative (--); 1d: Major negative (--); 1e: Major negative (--); 1f: Major negative (--); 1g: Major positive (++); 1h: Major positive (++); 1i: Major negative (--)

Justification: The site is not within 1,200m of an NHS GP surgery. It is within 401-800m of a primary school. It is not within 2,000m of a secondary school. It is not within 1,200m of a town centre. It is not within 800m of a district or local centre. It is not within 2,000m of a railway station. It is within 300m of a bus stop. It is within 300m of open space, open country or registered common land. The site contains no open space, open county or registered common land. The majority of it is within an area where average commuting distance is in 81-100% range for the plan area.

IIA objective 2: To reduce the need to travel by private vehicle in the District and improve air quality

Overall effect: Minor negative (-)

Justification: Appraisal criteria and results are the same as shown under SA objective 1: greenhouse gas emissions.

IIA objective 4: To improve public health and wellbeing and reduce health inequalities in the District

Overall effect: Minor positive (+)

Score by criteria: 4a: Negligible (0); 4b: Negligible (0); 4c: Negligible (0); 4d: Negligible (0); 4e: Minor negative (--); 4f: Major positive (++); 4g: Major positive (++)

Justification: The site is not within 500m of an AQMA. The majority of it is within an area where noise levels at night from roads and railways are below 50 dB and the noise levels as recorded for the 16-hour period between 0700 – 2300 are below 55 dB. The site does not lie within a noise contour associated with Southampton Airport. It is not within 400m of a wastewater treatment works or within 250m of a waste management facility. The site is not within 1,200m of an NHS GP surgery. It is within 300m of open space, open country or registered common land. The site contains no open space, open county or registered common land. It is within 200m of a public right of way or cycle path.

IIA objective 7: To ensure essential services and facilities and jobs in the District are accessible

Overall effect: Minor negative (-)

Justification: Appraisal criteria and results are the same as shown under SA objective 1: greenhouse gas emissions.

IIA objective 8: To support the sustainable growth of the District's economy

Overall effect: Negligible uncertain (0?)

Justification: The site is not in existing employment use.

IIA objective 9: To support the District's biodiversity and geodiversity

Overall effect: Minor negative (-)

Score by criteria: 9a: Minor negative (-); 9b: Negligible (0); 9c: Negligible (0); 9d: Negligible (0); 9e: Negligible (0)

Justification: The site is within a SSSI Impact Risk Zone for 'residential' or 'all planning applications'. It is not within 500m of a locally designated wildlife site or ancient woodland. It is not within 200m of a priority habitat. It is not within 100m of a water course. The site does not intersect with a county or local geological site.

IIA objective 10: To conserve and enhance the character and distinctiveness of the District's landscapes.

Overall effect: Minor negative uncertain (-?)

Justification: The site has medium or higher overall landscape sensitivity

IIA objective 11: To conserve and enhance the District's historic environment including its setting.

Overall effect: Negligible uncertain (0?)

Justification: The site is rated 'green' for risk of effects on heritage assets.

IIA objective 12: To support the efficient use of the District's resources, including land and minerals

Overall effect: Significant negative (--)

Score by criteria: 12a: Major negative (--); 12b: Minor negative (-); 12c: Negligible (0)

Justification: The majority of the site contains greenfield land. A significant proportion of the site ($\geq 25\%$) is on Grade 3 agricultural land or less than 25% of the site is on Grade 1 or 2 agricultural land. Less than 25% of the site is within a Mineral Safeguarding Area.

IIA objective 13: To protect the quality and quantity of the District's water resource

Overall effect: Minor negative (-)

Justification: The site falls within a Source Protection Zone 2 or 3, falls within a drinking water safeguard zone (groundwater), or falls within a drinking water safeguard zone (surface water).

IIA objective 14: To manage and reduce flood risk from all sources

Overall effect: Negligible (0)

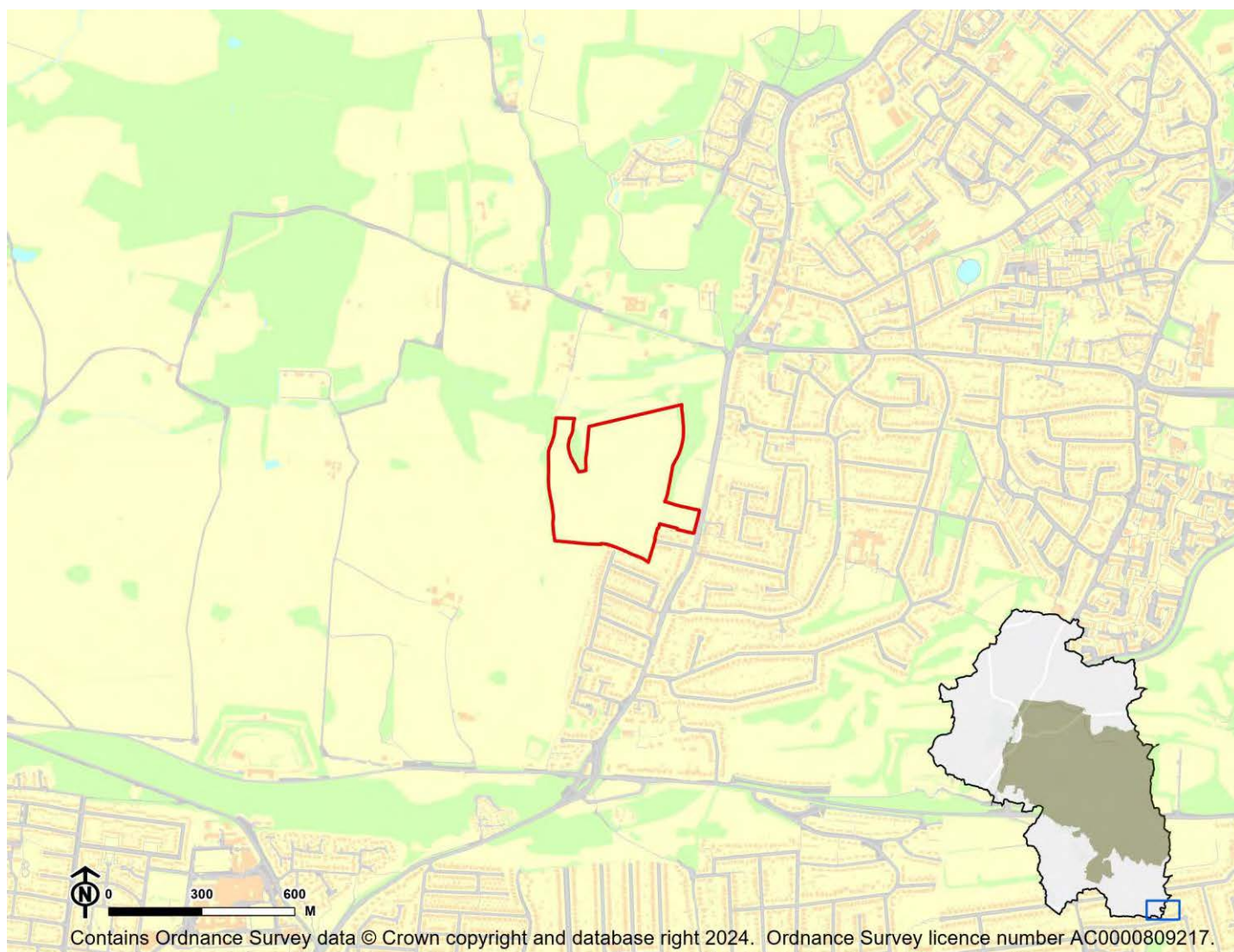
Score by criteria: 14a: Negligible (0); 14b: Negligible (0)

Justification: Less than 25% of the site is within flood zone 2 or 3. Less than 25% of the site has a 1 in 100 year or 1 in 30 year risk of surface water flooding.

Southwick and Widley

SWI01: Southwick and Widley - Southwick and Widley

Proposed use: Residential use



IIA Objective	Score
IIA1: climate change mitigation	Minor negative (-)
IIA2: travel and air quality	Minor negative (-)
IIA4: health and wellbeing	Minor positive (+)
IIA7: services and facilities	Minor negative (-)
IIA8: economy	Negligible uncertain (0?)
IIA9: biodiversity and geodiversity	Significant negative (--)
IIA10: landscape	Negligible uncertain (0?)
IIA11: historic environment	Negligible uncertain (0?)
IIA12: natural resources	Significant negative (--)
IIA13: water resources	Significant negative (--)
IIA14: flood risk	Negligible (0)

IIA objective 1: To minimise the District's contribution to climate change through a reduction of greenhouse gas emissions from all sources and facilitate the aim of carbon neutrality by 2031

Overall effect: Minor negative (-)

Score by criteria: 1a: Major negative (--); 1b: Minor negative (-); 1c: Minor positive (+); 1d: Major negative (--); 1e: Major negative (--); 1f: Major negative (--); 1g: Major positive (++); 1h: Major positive (++); 1i: Major positive (++)

Justification: The site is not within 1,200m of an NHS GP surgery. It is within 801-1,200m of a primary school. It is within 501-1,000m of a secondary school. It is not within 1,200m of a town centre. It is not within 800m of a district or local centre. It is not within 2,000m of a railway station. It is within 300m of a bus stop. It is within 300m of open space, open country or registered common land. The site contains no open space, open county or registered common land. The majority of it is within an area where average commuting distance is in lowest 20% of average commuting distances for the plan area.

IIA objective 2: To reduce the need to travel by private vehicle in the District and improve air quality

Overall effect: Minor negative (-)

Justification: Appraisal criteria and results are the same as shown under SA objective 1: greenhouse gas emissions.

IIA objective 4: To improve public health and wellbeing and reduce health inequalities in the District

Overall effect: Minor positive (+)

Score by criteria: 4a: Negligible (0); 4b: Negligible (0); 4c: Negligible (0); 4d: Negligible (0); 4e: Major negative (--); 4f: Major positive (++); 4g: Major positive (++)

Justification: The site is not within 500m of an AQMA. The majority of it is within an area where noise levels at night from roads and railways are below 50 dB and the noise levels as recorded for the 16-hour period between 0700 – 2300 are below 55 dB. The site does not lie within a noise contour associated with Southampton Airport. It is not within 400m of a wastewater treatment works or within 250m of a waste management facility. The site is not within 1,200m of an NHS GP surgery. It is within 300m of open space, open country or registered common land. The site contains no open space, open county or registered common land. It is within 200m of a public right of way or cycle path.

IIA objective 7: To ensure essential services and facilities and jobs in the District are accessible

Overall effect: Minor negative (-)

Justification: Appraisal criteria and results are the same as shown under SA objective 1: greenhouse gas emissions.

IIA objective 8: To support the sustainable growth of the District's economy

Overall effect: Negligible uncertain (0?)

Justification: The site is not in existing employment use.

IIA objective 9: To support the District's biodiversity and geodiversity

Overall effect: Significant negative (--)

Score by criteria: 9a: Minor negative (-); 9b: Major negative (--); 9c: Major negative (--); 9d: Minor negative (-); 9e: Negligible (0)

Justification: The site is within a SSSI Impact Risk Zone for 'residential' or 'all planning applications'. It is within a locally designated wildlife site or ancient woodland. It is within a priority habitat. It is within 100m of a water course. The site does not intersect with a county or local geological site.

IIA objective 10: To conserve and enhance the character and distinctiveness of the District's landscapes.

Overall effect: Negligible uncertain (0?)

Justification: The site has low overall landscape sensitivity.

IIA objective 11: To conserve and enhance the District's historic environment including its setting.

Overall effect: Negligible uncertain (0?)

Justification: The site is rated 'green' for risk of effects on heritage assets.

IIA objective 12: To support the efficient use of the District's resources, including land and minerals

Overall effect: Significant negative (--)

Score by criteria: 12a: Major negative (--); 12b: Negligible (0); 12c: Negligible (0)

Justification: The majority of the site contains greenfield land. Less than 25% of the site is on Grade 3 agricultural land. Less than 25% of the site is within a Mineral Safeguarding Area.

IIA objective 13: To protect the quality and quantity of the District's water resource

Overall effect: Significant negative (--)

Justification: The site falls within a Source Protection Zone 1.

IIA objective 14: To manage and reduce flood risk from all sources

Overall effect: Negligible (0)

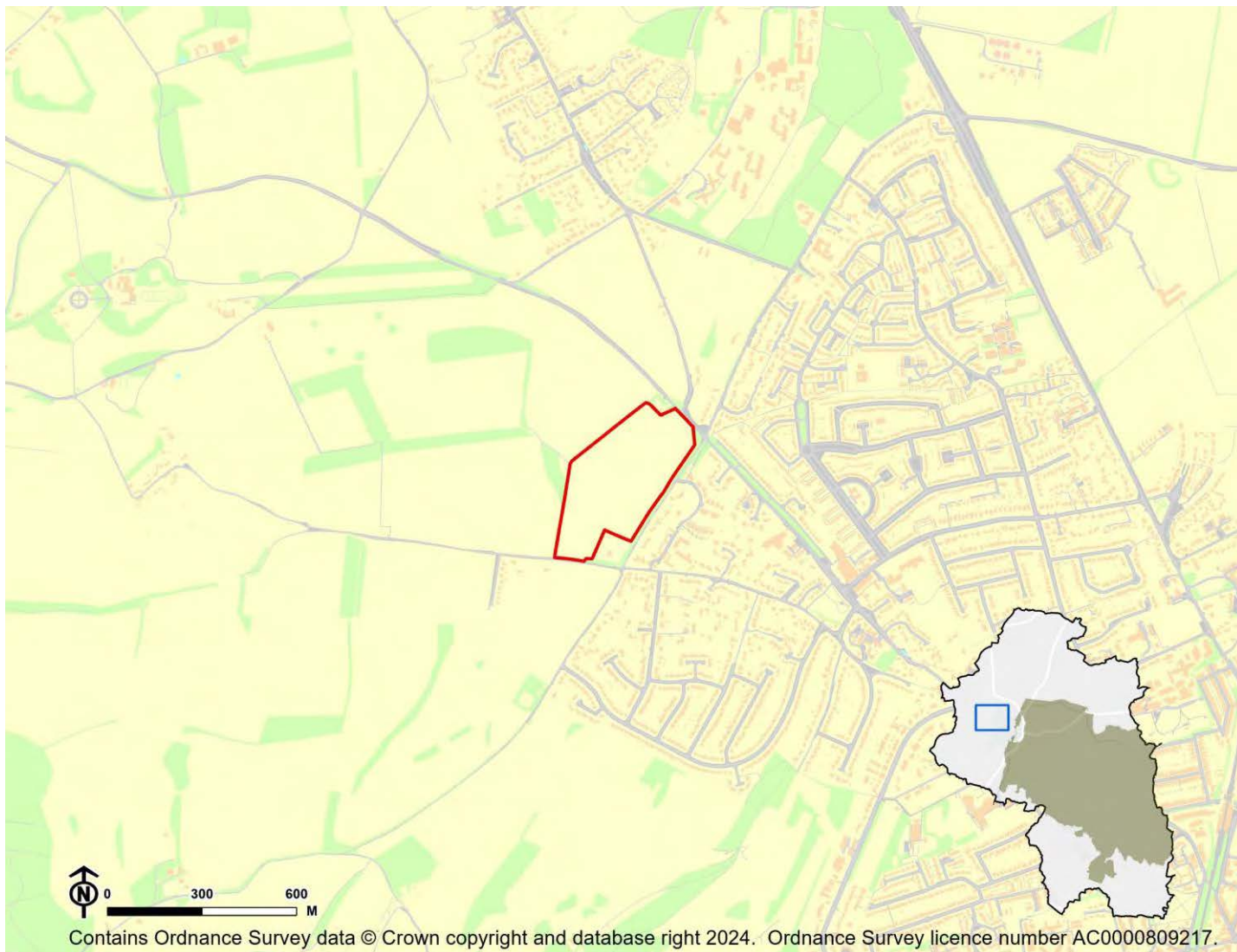
Score by criteria: 14a: Negligible (0); 14b: Negligible (0)

Justification: Less than 25% of the site is within flood zone 2 or 3. Less than 25% of the site has a 1 in 100 year or 1 in 30 year risk of surface water flooding.

Sparsholt

SP01: Land to the west of Salters Lane - Sparsholt

Proposed use: Residential use



IIA Objective	Score
IIA1: climate change mitigation	Minor negative (-)
IIA2: travel and air quality	Minor negative (-)
IIA4: health and wellbeing	Minor positive (+)
IIA7: services and facilities	Minor negative (-)
IIA8: economy	Negligible uncertain (0?)
IIA9: biodiversity and geodiversity	Significant negative (--)
IIA10: landscape	Minor negative uncertain (-?)
IIA11: historic environment	Negligible uncertain (0?)
IIA12: natural resources	Significant negative (--)
IIA13: water resources	Negligible (0)
IIA14: flood risk	Negligible (0)

IIA objective 1: To minimise the District's contribution to climate change through a reduction of greenhouse gas emissions from all sources and facilitate the aim of carbon neutrality by 2031

Overall effect: Minor negative (-)

Score by criteria: 1a: Minor positive (+); 1b: Minor positive (+); 1c: Minor negative (-); 1d: Major negative (--); 1e: Minor negative (-); 1f: Major negative (--); 1g: Major positive (++); 1h: Major positive (++); 1i: Minor negative (-)

Justification: The site is within 401-800m of an NHS GP surgery. It is within 401-800m of a primary school. It is within 1,000-2,000m of a secondary school. It is not within 1,200m of a town centre. It is within 401-800m of a district or local centre. It is not within 2,000m of a railway station. It is within 300m of a bus stop. It is within 300m of open space, open country or registered common land. The site contains no open space, open county or registered common land. The majority of it is within an area where average commuting distance is in 61-80% range for the plan area.

IIA objective 2: To reduce the need to travel by private vehicle in the District and improve air quality

Overall effect: Minor negative (-)

Justification: Appraisal criteria and results are the same as shown under SA objective 1: greenhouse gas emissions.

IIA objective 4: To improve public health and wellbeing and reduce health inequalities in the District

Overall effect: Minor positive (+)

Score by criteria: 4a: Negligible (0); 4b: Negligible (0); 4c: Negligible (0); 4d: Negligible (0); 4e: Minor positive (+); 4f: Major positive (++); 4g: Major positive (++)

Justification: The site is not within 500m of an AQMA. The majority of it is within an area where noise levels at night from roads and railways are below 50 dB and the noise levels as recorded for the 16-hour period between 0700 – 2300 are below 55 dB. The site does not lie within a noise contour associated with Southampton Airport. It is not within 400m of a wastewater treatment works or within 250m of a waste management facility. The site is within 401-800m of an NHS GP surgery. It is within 300m of open space, open country or registered common land. The site contains no open space, open county or registered common land. It is within 200m of a public right of way or cycle path.

IIA objective 7: To ensure essential services and facilities and jobs in the District are accessible

Overall effect: Minor negative (-)

Justification: Appraisal criteria and results are the same as shown under SA objective 1: greenhouse gas emissions.

IIA objective 8: To support the sustainable growth of the District's economy

Overall effect: Negligible uncertain (0?)

Justification: The site is not in existing employment use.

IIA objective 9: To support the District's biodiversity and geodiversity

Overall effect: Significant negative (--)

Score by criteria: 9a: Minor negative (-); 9b: Minor negative (-); 9c: Major negative (--); 9d: Negligible (0); 9e: Negligible (0)

Justification: The site is within a SSSI Impact Risk Zone for 'residential' or 'all planning applications'. It is within 500m of a locally designated wildlife site or ancient woodland. It is within a priority habitat. It is not within 100m of a water course. The site does not intersect with a county or local geological site.

IIA objective 10: To conserve and enhance the character and distinctiveness of the District's landscapes.

Overall effect: Minor negative uncertain (-?)

Justification: The site has medium or higher overall landscape sensitivity

IIA objective 11: To conserve and enhance the District's historic environment including its setting.

Overall effect: Negligible uncertain (0?)

Justification: The site is rated 'green' for risk of effects on heritage assets.

IIA objective 12: To support the efficient use of the District's resources, including land and minerals

Overall effect: Significant negative (--)

Score by criteria: 12a: Major negative (--); 12b: Minor negative (-); 12c: Negligible (0)

Justification: The majority of the site contains greenfield land. A significant proportion of the site ($\geq 25\%$) is on Grade 3 agricultural land or less than 25% of the site is on Grade 1 or 2 agricultural land. Less than 25% of the site is within a Mineral Safeguarding Area.

IIA objective 13: To protect the quality and quantity of the District's water resource

Overall effect: Negligible (0)

Justification: The site does not fall within Source Protection Zone 1, 2 or 3, within a drinking water safeguard zone (groundwater), or within a drinking water safeguard zone (surface water).

IIA objective 14: To manage and reduce flood risk from all sources

Overall effect: Negligible (0)

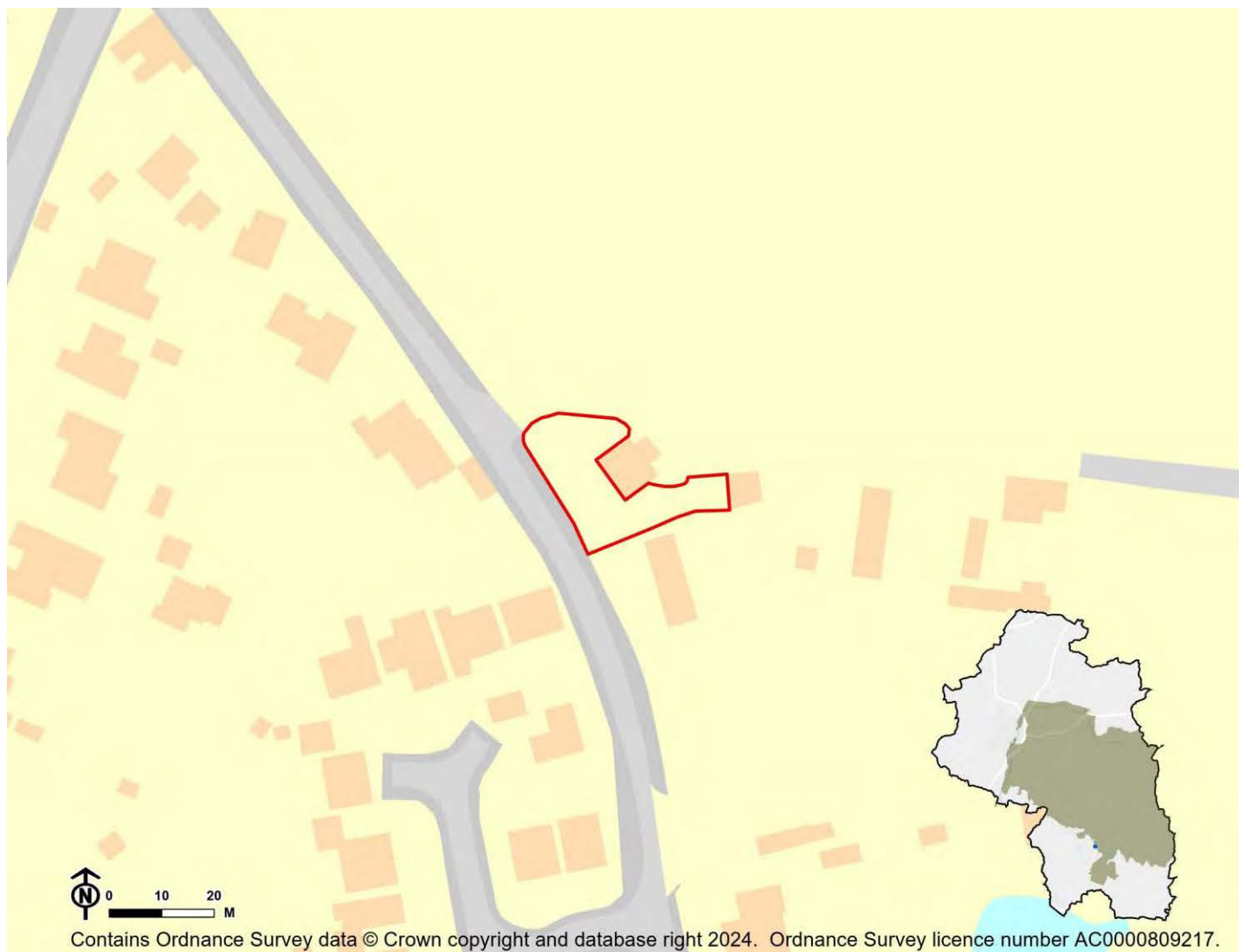
Score by criteria: 14a: Negligible (0); 14b: Negligible (0)

Justification: Less than 25% of the site is within flood zone 2 or 3. Less than 25% of the site has a 1 in 100 year or 1 in 30 year risk of surface water flooding.

Swanmore

SWA01: Hill Pound/Old Mushroom Farm, Misingford Road - Swanmore

Proposed use: Residential use



IIA Objective	Score
IIA1: climate change mitigation	Minor negative (-)
IIA2: travel and air quality	Minor negative (-)
IIA4: health and wellbeing	Minor positive (+)
IIA7: services and facilities	Minor negative (-)
IIA8: economy	Negligible uncertain (0?)
IIA9: biodiversity and geodiversity	Significant negative (--)
IIA10: landscape	Negligible uncertain (0?)
IIA11: historic environment	Negligible uncertain (0?)
IIA12: natural resources	Negligible (0)
IIA13: water resources	Negligible (0)
IIA14: flood risk	Negligible (0)

IIA objective 1: To minimise the District's contribution to climate change through a reduction of greenhouse gas emissions from all sources and facilitate the aim of carbon neutrality by 2031

Overall effect: Minor negative (-)

Score by criteria: 1a: Major negative (--); 1b: Minor negative (-); 1c: Minor negative (-); 1d: Major negative (--); 1e: Major negative (--); 1f: Major negative (--); 1g: Minor positive (+); 1h: Major positive (++); 1i: Minor negative (-)

Justification: The site is not within 1,200m of an NHS GP surgery. It is within 801-1,200m of a primary school. It is within 1,000-2,000m of a secondary school. It is not within 1,200m of a town centre. It is not within 800m of a district or local centre. It is not within 2,000m of a railway station. It is within 301-600m of a bus stop. It is within 300m of open space, open country or registered common land. The site contains no open space, open county or registered common land. The majority of it is within an area where average commuting distance is in 61-80% range for the plan area.

IIA objective 2: To reduce the need to travel by private vehicle in the District and improve air quality

Overall effect: Minor negative (-)

Justification: Appraisal criteria and results are the same as shown under SA objective 1: greenhouse gas emissions.

IIA objective 4: To improve public health and wellbeing and reduce health inequalities in the District

Overall effect: Minor positive (+)

Score by criteria: 4a: Negligible (0); 4b: Negligible (0); 4c: Negligible (0); 4d: Negligible (0); 4e: Major negative (--); 4f: Major positive (++); 4g: Major positive (++)

Justification: The site is not within 500m of an AQMA. The majority of it is within an area where noise levels at night from roads and railways are below 50 dB and the noise levels as recorded for the 16-hour period between 0700 – 2300 are below 55 dB. The site does not lie within a noise contour associated with Southampton Airport. It is not within 400m of a wastewater treatment works or within 250m of a waste management facility. The site is not within 1,200m of an NHS GP surgery. It is within 300m of open space, open country or registered common land. The site contains no open space, open county or registered common land. It is within 200m of a public right of way or cycle path.

IIA objective 7: To ensure essential services and facilities and jobs in the District are accessible

Overall effect: Minor negative (-)

Justification: Appraisal criteria and results are the same as shown under SA objective 1: greenhouse gas emissions.

IIA objective 8: To support the sustainable growth of the District's economy

Overall effect: Negligible uncertain (0?)

Justification: The site is not in existing employment use.

IIA objective 9: To support the District's biodiversity and geodiversity

Overall effect: Significant negative (--)

Score by criteria: 9a: Minor negative (-); 9b: Minor negative (-); 9c: Minor negative (-); 9d: Negligible (0); 9e: Negligible (0)

Justification: The site is within a SSSI Impact Risk Zone for 'residential' or 'all planning applications'. It is within 500m of a locally designated wildlife site or ancient woodland. It is within 200m of a priority habitat. It is not within 100m of a water course. The site does not intersect with a county or local geological site.

IIA objective 10: To conserve and enhance the character and distinctiveness of the District's landscapes.

Overall effect: Negligible uncertain (0?)

Justification: The site has low overall landscape sensitivity.

IIA objective 11: To conserve and enhance the District's historic environment including its setting.

Overall effect: Negligible uncertain (0?)

Justification: The site is rated 'green' for risk of effects on heritage assets.

IIA objective 12: To support the efficient use of the District's resources, including land and minerals

Overall effect: Negligible (0)

Score by criteria: 12a: Major positive (++); 12b: Negligible (0); 12c: Negligible (0)

Justification: The majority of the site contains brownfield land. Less than 25% of the site is on Grade 3 agricultural land. Less than 25% of the site is within a Mineral Safeguarding Area.

IIA objective 13: To protect the quality and quantity of the District's water resource

Overall effect: Negligible (0)

Justification: The site does not fall within Source Protection Zone 1, 2 or 3, within a drinking water safeguard zone (groundwater), or within a drinking water safeguard zone (surface water).

IIA objective 14: To manage and reduce flood risk from all sources

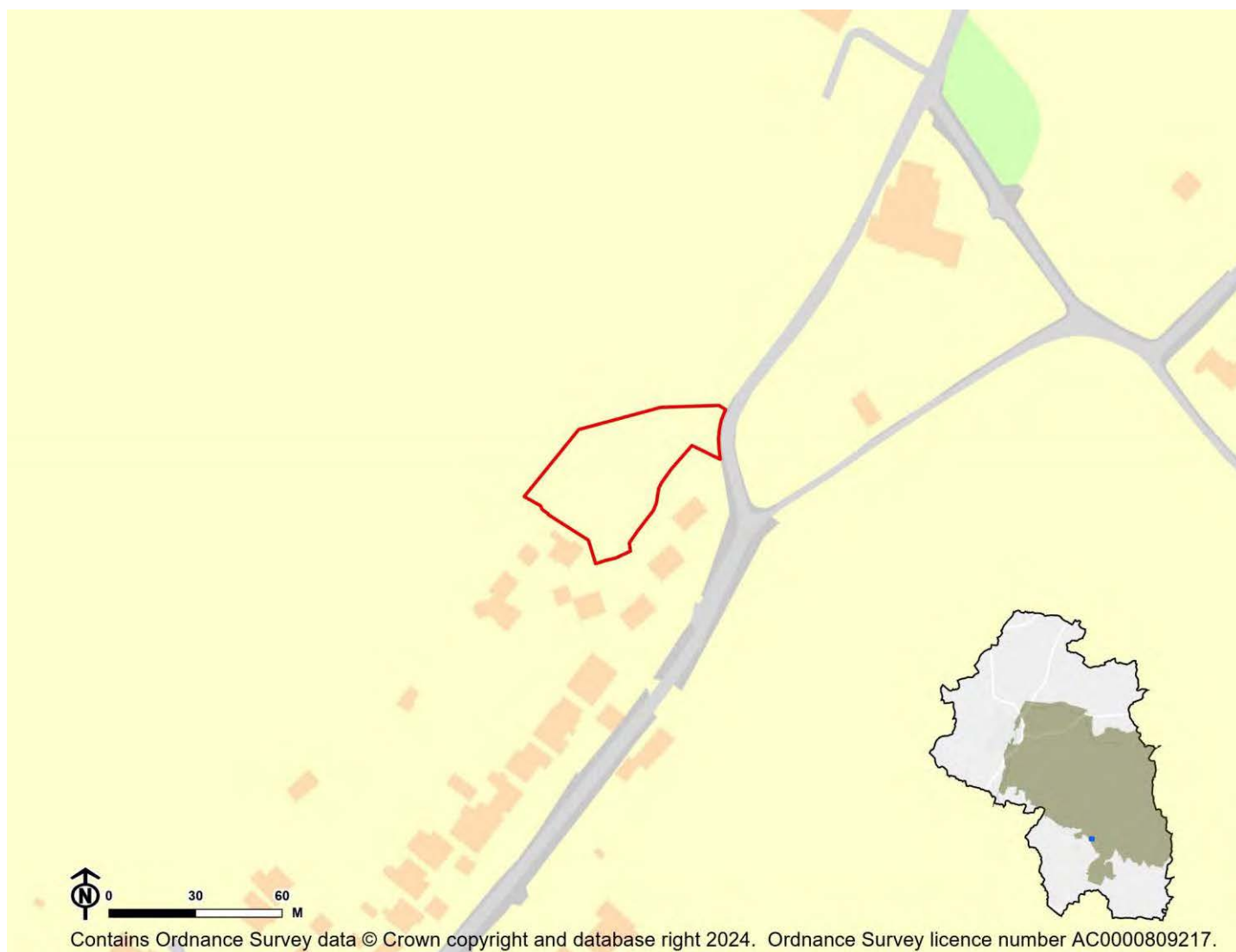
Overall effect: Negligible (0)

Score by criteria: 14a: Negligible (0); 14b: Negligible (0)

Justification: Less than 25% of the site is within flood zone 2 or 3. Less than 25% of the site has a 1 in 100 year or 1 in 30 year risk of surface water flooding.

SWA03: Land to the r/o Fullegar Cottages, Vicarage Lane - Swanmore

Proposed use: Residential use



IIA Objective	Score
IIA1: climate change mitigation	Minor negative (-)
IIA2: travel and air quality	Minor negative (-)
IIA4: health and wellbeing	Minor positive (+)
IIA7: services and facilities	Minor negative (-)
IIA8: economy	Negligible uncertain (0?)
IIA9: biodiversity and geodiversity	Minor negative (-)
IIA10: landscape	Negligible uncertain (0?)
IIA11: historic environment	Negligible uncertain (0?)
IIA12: natural resources	Significant negative (--)
IIA13: water resources	Negligible (0)
IIA14: flood risk	Negligible (0)

IIA objective 1: To minimise the District's contribution to climate change through a reduction of greenhouse gas emissions from all sources and facilitate the aim of carbon neutrality by 2031

Overall effect: Minor negative (-)

Score by criteria: 1a: Major negative (--); 1b: Major positive (++); 1c: Minor negative (-); 1d: Major negative (--); 1e: Major negative (--); 1f: Major negative (--); 1g: Minor positive (+); 1h: Major positive (++); 1i: Minor negative (-)

Justification: The site is not within 1,200m of an NHS GP surgery. It is within 400m of a primary school. It is within 1,000-2,000m of a secondary school. It is not within 1,200m of a town centre. It is not within 800m of a district or local centre. It is not within 2,000m of a railway station. It is within 301-600m of a bus stop. It is within 300m of open space, open country or registered common land. The site contains no open space, open county or registered common land. The majority of it is within an area where average commuting distance is in 61-80% range for the plan area.

IIA objective 2: To reduce the need to travel by private vehicle in the District and improve air quality

Overall effect: Minor negative (-)

Justification: Appraisal criteria and results are the same as shown under SA objective 1: greenhouse gas emissions.

IIA objective 4: To improve public health and wellbeing and reduce health inequalities in the District

Overall effect: Minor positive (+)

Score by criteria: 4a: Negligible (0); 4b: Negligible (0); 4c: Negligible (0); 4d: Negligible (0); 4e: Major negative (--); 4f: Major positive (++); 4g: Major positive (++)

Justification: The site is not within 500m of an AQMA. The majority of it is within an area where noise levels at night from roads and railways are below 50 dB and the noise levels as recorded for the 16-hour period between 0700 – 2300 are below 55 dB. The site does not lie within a noise contour associated with Southampton Airport. It is not within 400m of a wastewater treatment works or within 250m of a waste management facility. The site is not within 1,200m of an NHS GP surgery. It is within 300m of open space, open country or registered common land. The site contains no open space, open county or registered common land. It is within 200m of a public right of way or cycle path.

IIA objective 7: To ensure essential services and facilities and jobs in the District are accessible

Overall effect: Minor negative (-)

Justification: Appraisal criteria and results are the same as shown under SA objective 1: greenhouse gas emissions.

IIA objective 8: To support the sustainable growth of the District's economy

Overall effect: Negligible uncertain (0?)

Justification: The site is not in existing employment use.

IIA objective 9: To support the District's biodiversity and geodiversity

Overall effect: Minor negative (-)

Score by criteria: 9a: Minor negative (-); 9b: Negligible (0); 9c: Negligible (0); 9d: Negligible (0); 9e: Negligible (0)

Justification: The site is within a SSSI Impact Risk Zone for 'residential' or 'all planning applications'. It is not within 500m of a locally designated wildlife site or ancient woodland. It is not within 200m of a priority habitat. It is not within 100m of a water course. The site does not intersect with a county or local geological site.

IIA objective 10: To conserve and enhance the character and distinctiveness of the District's landscapes.

Overall effect: Negligible uncertain (0?)

Justification: The site has low overall landscape sensitivity.

IIA objective 11: To conserve and enhance the District's historic environment including its setting.

Overall effect: Negligible uncertain (0?)

Justification: The site is rated 'green' for risk of effects on heritage assets.

IIA objective 12: To support the efficient use of the District's resources, including land and minerals

Overall effect: Significant negative (--)

Score by criteria: 12a: Major negative (--); 12b: Major negative (--); 12c: Minor negative (-)

Justification: The majority of the site contains greenfield land. A significant proportion of the site ($\geq 25\%$) is on Grade 1 or 2 agricultural land. A significant proportion of the site ($\geq 25\%$) is within a Mineral Safeguarding Area.

IIA objective 13: To protect the quality and quantity of the District's water resource

Overall effect: Negligible (0)

Justification: The site does not fall within Source Protection Zone 1, 2 or 3, within a drinking water safeguard zone (groundwater), or within a drinking water safeguard zone (surface water).

IIA objective 14: To manage and reduce flood risk from all sources

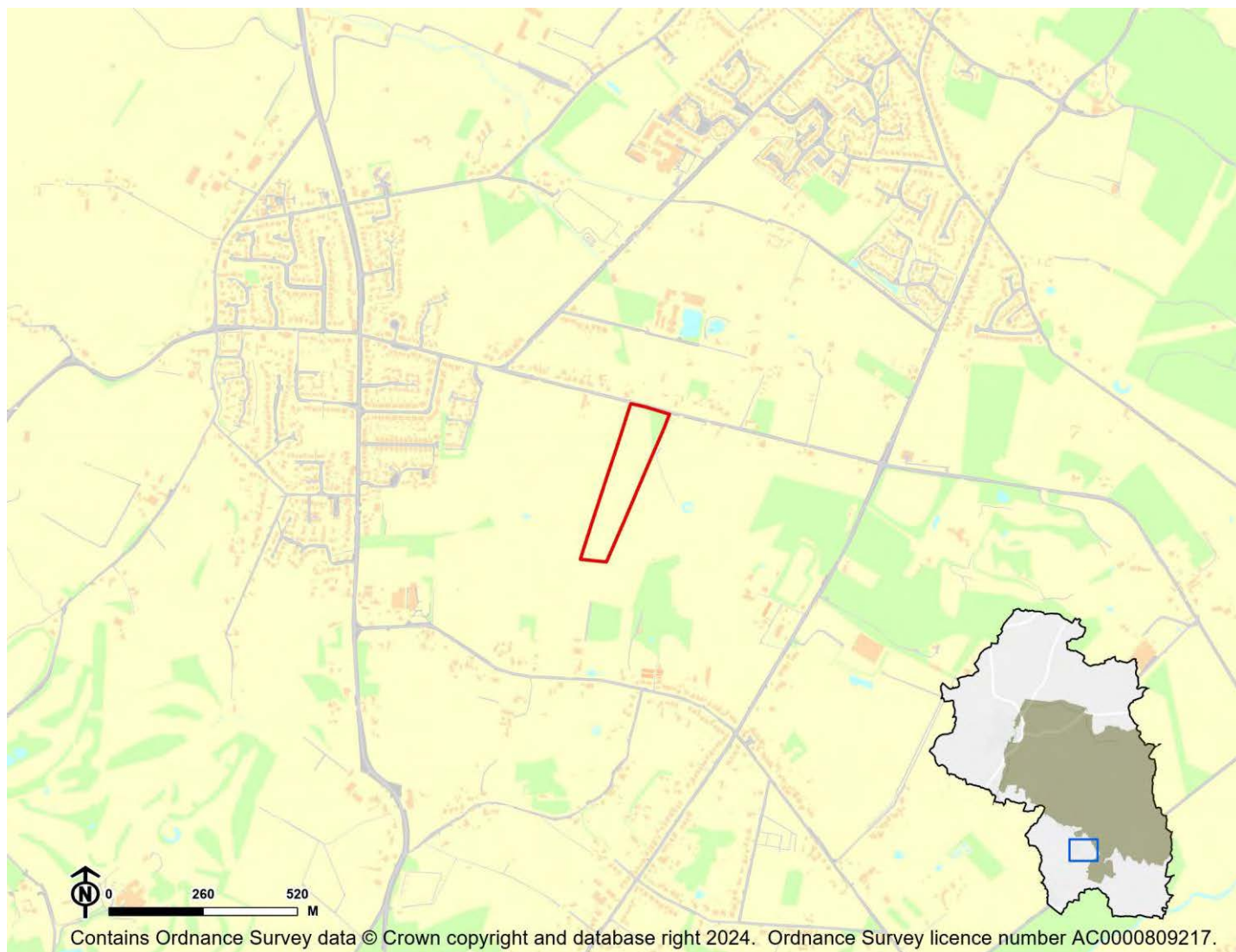
Overall effect: Negligible (0)

Score by criteria: 14a: Negligible (0); 14b: Negligible (0)

Justification: Less than 25% of the site is within flood zone 2 or 3. Less than 25% of the site has a 1 in 100 year or 1 in 30 year risk of surface water flooding.

SWA04: Land south of Forest Road - Swanmore

Proposed use: Residential use



IIA Objective	Score
IIA1: climate change mitigation	Minor negative (-)
IIA2: travel and air quality	Minor negative (-)
IIA4: health and wellbeing	Minor negative (-)
IIA7: services and facilities	Minor negative (-)
IIA8: economy	Negligible uncertain (0?)
IIA9: biodiversity and geodiversity	Significant negative (--)
IIA10: landscape	Minor negative uncertain (-?)
IIA11: historic environment	Minor negative uncertain (-?)
IIA12: natural resources	Significant negative (--)
IIA13: water resources	Negligible (0)
IIA14: flood risk	Negligible (0)

IIA objective 1: To minimise the District's contribution to climate change through a reduction of greenhouse gas emissions from all sources and facilitate the aim of carbon neutrality by 2031

Overall effect: Minor negative (-)

Score by criteria: 1a: Major negative (--); 1b: Minor positive (+); 1c: Minor positive (+); 1d: Major negative (--); 1e: Major negative (--); 1f: Major negative (--); 1g: Minor positive (+); 1h: Minor positive (+); 1i: Minor negative (-)

Justification: The site is not within 1,200m of an NHS GP surgery. It is within 401-800m of a primary school. It is within 501-1,000m of a secondary school. It is not within 1,200m of a town centre. It is not within 800m of a district or local centre. It is not within 2,000m of a railway station. It is within 301-600m of a bus stop. It is within 301-800m of open space, open country or registered common land. The site contains no open space, open county or registered common land. The majority of it is within an area where average commuting distance is in 61-80% range for the plan area.

IIA objective 2: To reduce the need to travel by private vehicle in the District and improve air quality

Overall effect: Minor negative (-)

Justification: Appraisal criteria and results are the same as shown under SA objective 1: greenhouse gas emissions.

IIA objective 4: To improve public health and wellbeing and reduce health inequalities in the District

Overall effect: Minor negative (-)

Score by criteria: 4a: Negligible (0); 4b: Negligible (0); 4c: Negligible (0); 4d: Negligible (0); 4e: Major negative (--); 4f: Minor positive (+); 4g: Minor positive (+)

Justification: The site is not within 500m of an AQMA. The majority of it is within an area where noise levels at night from roads and railways are below 50 dB and the noise levels as recorded for the 16-hour period between 0700 – 2300 are below 55 dB. The site does not lie within a noise contour associated with Southampton Airport. It is not within 400m of a wastewater treatment works or within 250m of a waste management facility. The site is not within 1,200m of an NHS GP surgery. It is within 301-800m of open space, open country or registered common land. The site contains no open space, open county or registered common land. It is within 201-400m of a public right of way or cycle path.

IIA objective 7: To ensure essential services and facilities and jobs in the District are accessible

Overall effect: Minor negative (-)

Justification: Appraisal criteria and results are the same as shown under SA objective 1: greenhouse gas emissions.

IIA objective 8: To support the sustainable growth of the District's economy

Overall effect: Negligible uncertain (0?)

Justification: The site is not in existing employment use.

IIA objective 9: To support the District's biodiversity and geodiversity

Overall effect: Significant negative (--)

Score by criteria: 9a: Minor negative (-); 9b: Major negative (--); 9c: Minor negative (-); 9d: Negligible (0); 9e: Negligible (0)

Justification: The site is within a SSSI Impact Risk Zone for 'residential' or 'all planning applications'. It is within a locally designated wildlife site or ancient woodland. It is within 200m of a priority habitat. It is not within 100m of a water course. The site does not intersect with a county or local geological site.

IIA objective 10: To conserve and enhance the character and distinctiveness of the District's landscapes.

Overall effect: Minor negative uncertain (-?)

Justification: The site has medium or higher overall landscape sensitivity

IIA objective 11: To conserve and enhance the District's historic environment including its setting.

Overall effect: Minor negative uncertain (-?)

Justification: The site is rated 'amber' for risk of effects on heritage assets.

IIA objective 12: To support the efficient use of the District's resources, including land and minerals

Overall effect: Significant negative (--)

Score by criteria: 12a: Major negative (--); 12b: Negligible (0); 12c: Minor negative (-)

Justification: The majority of the site contains greenfield land. Less than 25% of the site is on Grade 3 agricultural land. A significant proportion of the site ($\geq 25\%$) is within a Mineral Safeguarding Area.

IIA objective 13: To protect the quality and quantity of the District's water resource

Overall effect: Negligible (0)

Justification: The site does not fall within Source Protection Zone 1, 2 or 3, within a drinking water safeguard zone (groundwater), or within a drinking water safeguard zone (surface water).

IIA objective 14: To manage and reduce flood risk from all sources

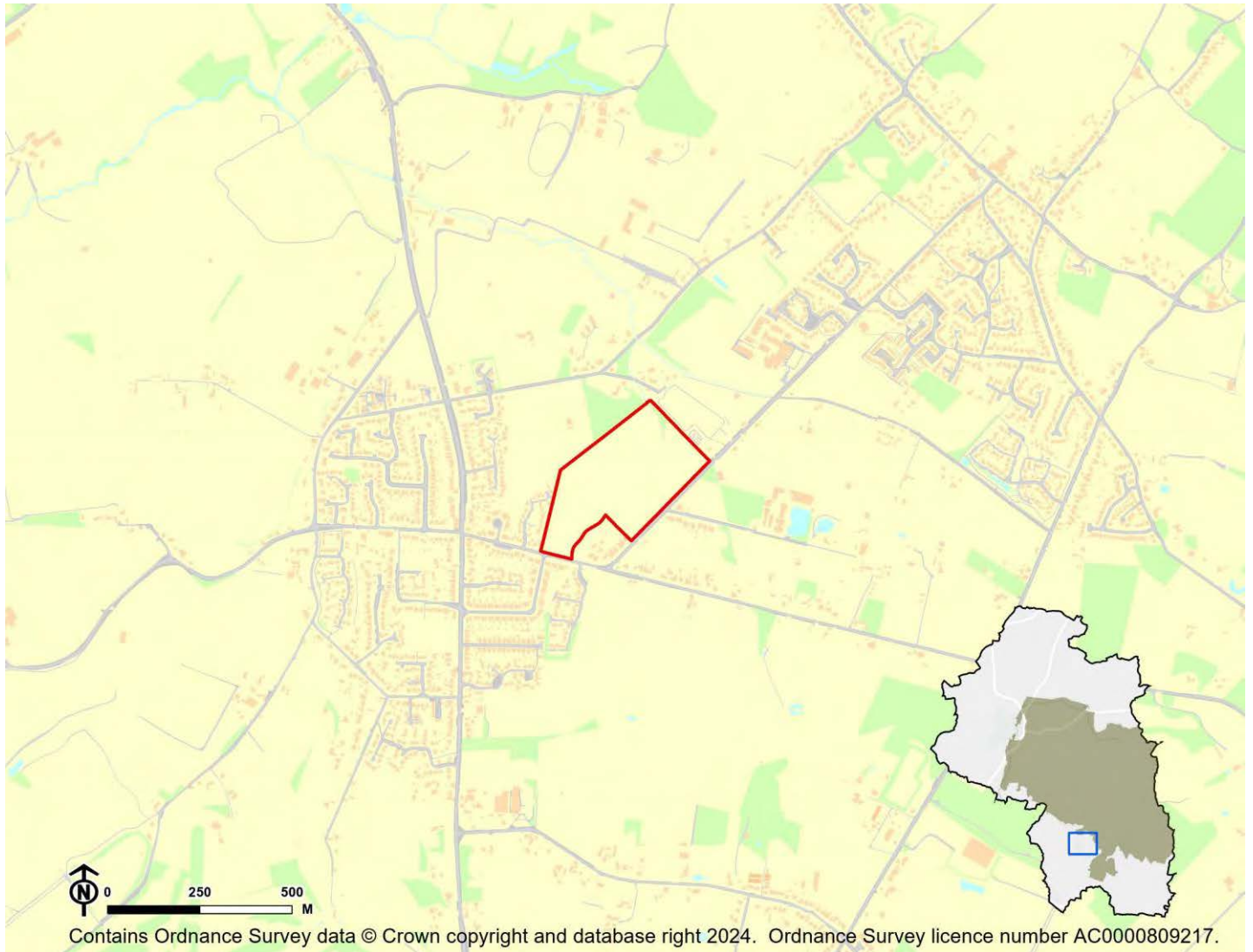
Overall effect: Negligible (0)

Score by criteria: 14a: Negligible (0); 14b: Negligible (0)

Justification: Less than 25% of the site is within flood zone 2 or 3. Less than 25% of the site has a 1 in 100 year or 1 in 30 year risk of surface water flooding.

SWA05: Land between Forest Road and Ludwells Lane - Swanmore

Proposed use: Residential use



IIA Objective	Score
IIA1: climate change mitigation	Minor negative (-)
IIA2: travel and air quality	Minor negative (-)
IIA4: health and wellbeing	Minor positive (+)
IIA7: services and facilities	Minor negative (-)
IIA8: economy	Negligible uncertain (0?)
IIA9: biodiversity and geodiversity	Significant negative (--)
IIA10: landscape	Minor negative uncertain (-?)
IIA11: historic environment	Minor negative uncertain (-?)
IIA12: natural resources	Significant negative (--)
IIA13: water resources	Negligible (0)
IIA14: flood risk	Significant negative (--)

IIA objective 1: To minimise the District's contribution to climate change through a reduction of greenhouse gas emissions from all sources and facilitate the aim of carbon neutrality by 2031

Overall effect: Minor negative (-)

Score by criteria: 1a: Major negative (--); 1b: Minor positive (+); 1c: Major positive (++); 1d: Major negative (--); 1e: Major negative (--); 1f: Major negative (--); 1g: Major positive (++); 1h: Major positive (++); 1i: Minor negative (-)

Justification: The site is not within 1,200m of an NHS GP surgery. It is within 401-800m of a primary school. It is within 500m of a secondary school. It is not within 1,200m of a town centre. It is not within 800m of a district or local centre. It is not within 2,000m of a railway station. It is within 300m of a bus stop. It is within 300m of open space, open country or registered common land. The site contains no open space, open county or registered common land. The majority of it is within an area where average commuting distance is in 61-80% range for the plan area.

IIA objective 2: To reduce the need to travel by private vehicle in the District and improve air quality

Overall effect: Minor negative (-)

Justification: Appraisal criteria and results are the same as shown under SA objective 1: greenhouse gas emissions.

IIA objective 4: To improve public health and wellbeing and reduce health inequalities in the District

Overall effect: Minor positive (+)

Score by criteria: 4a: Negligible (0); 4b: Negligible (0); 4c: Negligible (0); 4d: Negligible (0); 4e: Major negative (--); 4f: Major positive (++); 4g: Major positive (++)

Justification: The site is not within 500m of an AQMA. The majority of it is within an area where noise levels at night from roads and railways are below 50 dB and the noise levels as recorded for the 16-hour period between 0700 – 2300 are below 55 dB. The site does not lie within a noise contour associated with Southampton Airport. It is not within 400m of a wastewater treatment works or within 250m of a waste management facility. The site is not within 1,200m of an NHS GP surgery. It is within 300m of open space, open country or registered common land. The site contains no open space, open county or registered common land. It is within 200m of a public right of way or cycle path.

IIA objective 7: To ensure essential services and facilities and jobs in the District are accessible

Overall effect: Minor negative (-)

Justification: Appraisal criteria and results are the same as shown under SA objective 1: greenhouse gas emissions.

IIA objective 8: To support the sustainable growth of the District's economy

Overall effect: Negligible uncertain (0?)

Justification: The site is not in existing employment use.

IIA objective 9: To support the District's biodiversity and geodiversity

Overall effect: Significant negative (--)

Score by criteria: 9a: Minor negative (-); 9b: Minor negative (-); 9c: Minor negative (-); 9d: Negligible (0); 9e: Negligible (0)

Justification: The site is within a SSSI Impact Risk Zone for 'residential' or 'all planning applications'. It is within 500m of a locally designated wildlife site or ancient woodland. It is within 200m of a priority habitat. It is not within 100m of a water course. The site does not intersect with a county or local geological site.

IIA objective 10: To conserve and enhance the character and distinctiveness of the District's landscapes.

Overall effect: Minor negative uncertain (-?)

Justification: The site has medium or higher overall landscape sensitivity

IIA objective 11: To conserve and enhance the District's historic environment including its setting.

Overall effect: Minor negative uncertain (-?)

Justification: The site is rated 'amber' for risk of effects on heritage assets.

IIA objective 12: To support the efficient use of the District's resources, including land and minerals

Overall effect: Significant negative (--)

Score by criteria: 12a: Major negative (--); 12b: Negligible (0); 12c: Minor negative (-)

Justification: The majority of the site contains greenfield land. Less than 25% of the site is on Grade 3 agricultural land. A significant proportion of the site ($\geq 25\%$) is within a Mineral Safeguarding Area.

IIA objective 13: To protect the quality and quantity of the District's water resource

Overall effect: Negligible (0)

Justification: The site does not fall within Source Protection Zone 1, 2 or 3, within a drinking water safeguard zone (groundwater), or within a drinking water safeguard zone (surface water).

IIA objective 14: To manage and reduce flood risk from all sources

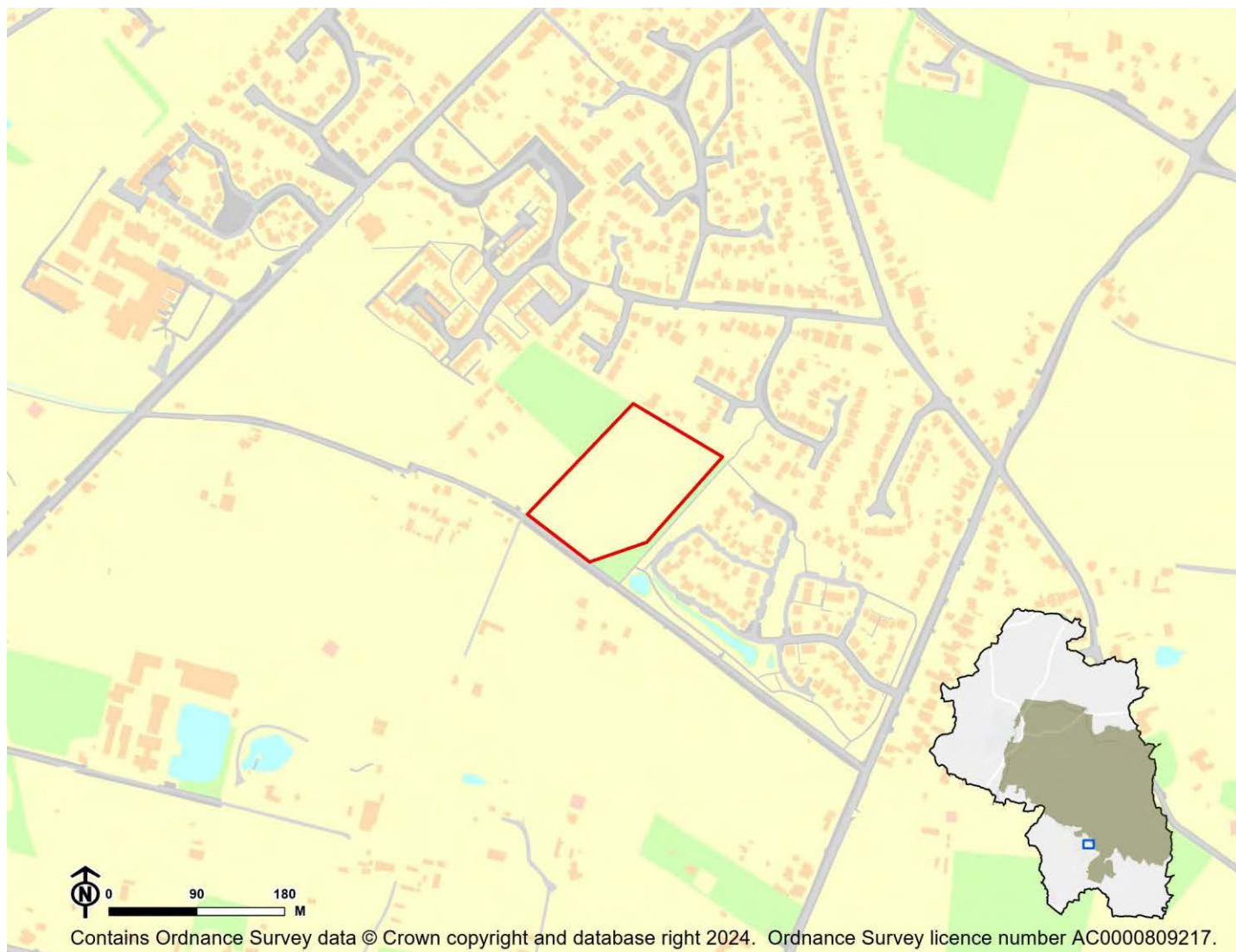
Overall effect: Significant negative (--)

Score by criteria: 14a: Major negative (--); 14b: Negligible (0)

Justification: A significant proportion of site ($\geq 25\%$) is within flood zone 3. Less than 25% of the site has a 1 in 100 year or 1 in 30 year risk of surface water flooding.

SWA06: The Lakes - Swanmore

Proposed use: Residential use



IIA Objective	Score
IIA1: climate change mitigation	Minor negative (-)
IIA2: travel and air quality	Minor negative (-)
IIA4: health and wellbeing	Minor positive (+)
IIA7: services and facilities	Minor negative (-)
IIA8: economy	Negligible uncertain (0?)
IIA9: biodiversity and geodiversity	Significant negative (--)
IIA10: landscape	Negligible uncertain (0?)
IIA11: historic environment	Negligible uncertain (0?)
IIA12: natural resources	Significant negative (--)
IIA13: water resources	Negligible (0)
IIA14: flood risk	Negligible (0)

IIA objective 1: To minimise the District's contribution to climate change through a reduction of greenhouse gas emissions from all sources and facilitate the aim of carbon neutrality by 2031

Overall effect: Minor negative (-)

Score by criteria: 1a: Major negative (--); 1b: Minor positive (+); 1c: Major positive (++); 1d: Major negative (--); 1e: Major negative (--); 1f: Major negative (--); 1g: Minor positive (+); 1h: Minor positive (+); 1i: Minor negative (-)

Justification: The site is not within 1,200m of an NHS GP surgery. It is within 401-800m of a primary school. It is within 500m of a secondary school. It is not within 1,200m of a town centre. It is not within 800m of a district or local centre. It is not within 2,000m of a railway station. It is within 301-600m of a bus stop. It is within 300m of open space, open country or registered common land. Less than 25% of the site contains open space, open country or registered common land, which could be lost to development. The majority of it is within an area where average commuting distance is in 61-80% range for the plan area.

IIA objective 2: To reduce the need to travel by private vehicle in the District and improve air quality

Overall effect: Minor negative (-)

Justification: Appraisal criteria and results are the same as shown under SA objective 1: greenhouse gas emissions.

IIA objective 4: To improve public health and wellbeing and reduce health inequalities in the District

Overall effect: Minor positive (+)

Score by criteria: 4a: Negligible (0); 4b: Negligible (0); 4c: Negligible (0); 4d: Negligible (0); 4e: Major negative (--); 4f: Minor positive (+); 4g: Major positive (++)

Justification: The site is not within 500m of an AQMA. The majority of it is within an area where noise levels at night from roads and railways are below 50 dB and the noise levels as recorded for the 16-hour period between 0700 – 2300 are below 55 dB. The site does not lie within a noise contour associated with Southampton Airport. It is not within 400m of a wastewater treatment works or within 250m of a waste management facility. The site is not within 1,200m of an NHS GP surgery. It is within 300m of open space, open country or registered common land. Less than 25% of the site contains open space, open country or registered common land, which could be lost to development. It is within 200m of a public right of way or cycle path.

IIA objective 7: To ensure essential services and facilities and jobs in the District are accessible

Overall effect: Minor negative (-)

Justification: Appraisal criteria and results are the same as shown under SA objective 1: greenhouse gas emissions.

IIA objective 8: To support the sustainable growth of the District's economy

Overall effect: Negligible uncertain (0?)

Justification: The site is not in existing employment use.

IIA objective 9: To support the District's biodiversity and geodiversity

Overall effect: Significant negative (--)

Score by criteria: 9a: Minor negative (-); 9b: Major negative (--); 9c: Major negative (--); 9d: Negligible (0); 9e: Negligible (0)

Justification: The site is within a SSSI Impact Risk Zone for 'residential' or 'all planning applications'. It is within a locally designated wildlife site or ancient woodland. It is within a priority habitat. It is not within 100m of a water course. The site does not intersect with a county or local geological site.

IIA objective 10: To conserve and enhance the character and distinctiveness of the District's landscapes.

Overall effect: Negligible uncertain (0?)

Justification: The site has low overall landscape sensitivity.

IIA objective 11: To conserve and enhance the District's historic environment including its setting.

Overall effect: Negligible uncertain (0?)

Justification: The site is rated 'green' for risk of effects relating to historical constraints.

IIA objective 12: To support the efficient use of the District's resources, including land and minerals

Overall effect: Significant negative (--)

Score by criteria: 12a: Major negative (--); 12b: Negligible (0); 12c: Minor negative (-)

Justification: The majority of the site contains greenfield land. Less than 25% of the site is on Grade 3 agricultural land. A significant proportion of the site ($\geq 25\%$) is within a Mineral Safeguarding Area.

IIA objective 13: To protect the quality and quantity of the District's water resource

Overall effect: Negligible (0)

Justification: The site does not fall within Source Protection Zone 1, 2 or 3, within a drinking water safeguard zone (groundwater), or within a drinking water safeguard zone (surface water).

IIA objective 14: To manage and reduce flood risk from all sources

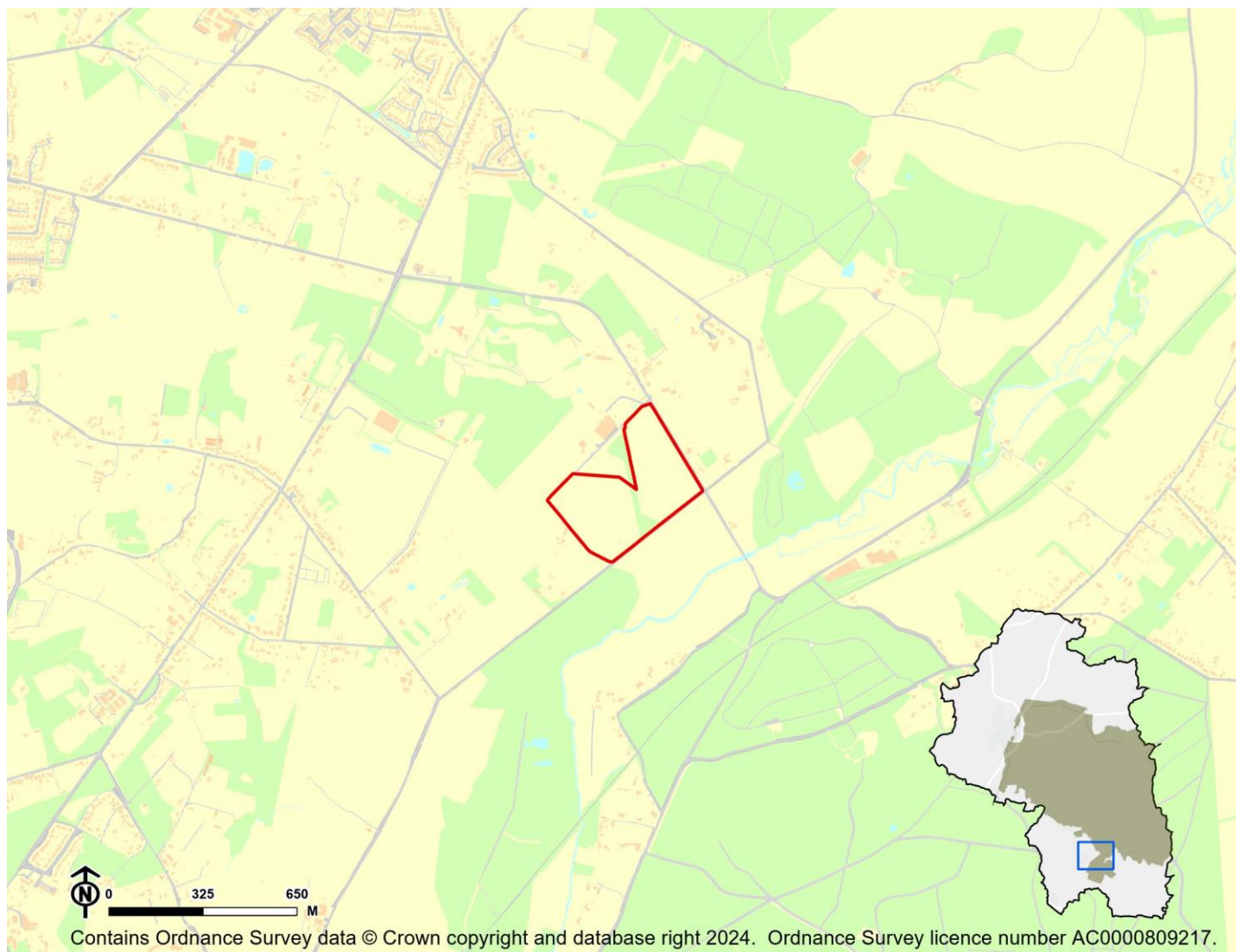
Overall effect: Negligible (0)

Score by criteria: 14a: Negligible (0); 14b: Negligible (0)

Justification: Less than 25% of the site is within flood zone 2 or 3. Less than 25% of the site has a 1 in 100 year or 1 in 30 year risk of surface water flooding.

SWA07: Land off Bishops Wood Road, Misingford - Swanmore

Proposed use: Residential use



IIA Objective	Score
IIA1: climate change mitigation	Minor negative (-)
IIA2: travel and air quality	Minor negative (-)
IIA4: health and wellbeing	Minor positive (+)
IIA7: services and facilities	Minor negative (-)
IIA8: economy	Negligible uncertain (0?)
IIA9: biodiversity and geodiversity	Significant negative (--)
IIA10: landscape	Minor negative uncertain (-?)
IIA11: historic environment	Negligible uncertain (0?)
IIA12: natural resources	Significant negative (--)
IIA13: water resources	Negligible (0)
IIA14: flood risk	Negligible (0)

IIA objective 1: To minimise the District's contribution to climate change through a reduction of greenhouse gas emissions from all sources and facilitate the aim of carbon neutrality by 2031

Overall effect: Minor negative (-)

Score by criteria: 1a: Major negative (--); 1b: Major negative (--); 1c: Minor negative (-); 1d: Major negative (--); 1e: Major negative (--); 1f: Major negative (--); 1g: Minor negative (-); 1h: Minor positive (+); 1i: Minor negative (-)

Justification: The site is not within 1,200m of an NHS GP surgery. It is not within 1,200m of a primary school. It is within 1,000-2,000m of a secondary school. It is not within 1,200m of a town centre. It is not within 800m of a district or local centre. It is not within 2,000m of a railway station. It is within 601-1,000m of a bus stop. It is within 301-800m of open space, open country or registered common land. The site contains no open space, open country or registered common land. The majority of it is within an area where average commuting distance is in 61-80% range for the plan area.

IIA objective 2: To reduce the need to travel by private vehicle in the District and improve air quality

Overall effect: Minor negative (-)

Justification: Appraisal criteria and results are the same as shown under SA objective 1: greenhouse gas emissions.

IIA objective 4: To improve public health and wellbeing and reduce health inequalities in the District

Overall effect: Minor positive (+)

Score by criteria: 4a: Negligible (0); 4b: Negligible (0); 4c: Negligible (0); 4d: Negligible (0); 4e: Major negative (--); 4f: Minor positive (+); 4g: Major positive (++)

Justification: The site is not within 500m of an AQMA. The majority of it is within an area where noise levels at night from roads and railways are below 50 dB and the noise levels as recorded for the 16-hour period between 0700 – 2300 are below 55 dB. The site does not lie within a noise contour associated with Southampton Airport. It is not within 400m of a wastewater treatment works or within 250m of a waste management facility. The site is not within 1,200m of an NHS GP surgery. It is within 301-800m of open space, open country or registered common land. The site contains no open space, open country or registered common land. It is within 200m of a public right of way or cycle path.

IIA objective 7: To ensure essential services and facilities and jobs in the District are accessible

Overall effect: Minor negative (-)

Justification: Appraisal criteria and results are the same as shown under SA objective 1: greenhouse gas emissions.

IIA objective 8: To support the sustainable growth of the District's economy

Overall effect: Negligible uncertain (0?)

Justification: The site is not in existing employment use.

IIA objective 9: To support the District's biodiversity and geodiversity

Overall effect: Significant negative (--)

Score by criteria: 9a: Minor negative (-); 9b: Minor negative (-); 9c: Minor negative (-); 9d: Negligible (0); 9e: Negligible (0)

Justification: The site is within a SSSI Impact Risk Zone for 'residential' or 'all planning applications'. It is within 500m of a locally designated wildlife site or ancient woodland. It is within 200m of a priority habitat. It is not within 100m of a water course. The site does not intersect with a county or local geological site.

IIA objective 10: To conserve and enhance the character and distinctiveness of the District's landscapes.

Overall effect: Minor negative uncertain (-?)

Justification: The site has medium or higher overall landscape sensitivity

IIA objective 11: To conserve and enhance the District's historic environment including its setting.

Overall effect: Negligible uncertain (0?)

Justification: The site is rated 'green' for risk of effects on heritage assets.

IIA objective 12: To support the efficient use of the District's resources, including land and minerals

Overall effect: Significant negative (--)

Score by criteria: 12a: Major negative (--); 12b: Minor negative (-); 12c: Minor negative (-)

Justification: The majority of the site contains greenfield land. A significant proportion of the site ($\geq 25\%$) is on Grade 3 agricultural land or less than 25% of the site is on Grade 1 or 2 agricultural land. A significant proportion of the site ($\geq 25\%$) is within a Mineral Safeguarding Area.

IIA objective 13: To protect the quality and quantity of the District's water resource

Overall effect: Negligible (0)

Justification: The site does not fall within Source Protection Zone 1, 2 or 3, within a drinking water safeguard zone (groundwater), or within a drinking water safeguard zone (surface water).

IIA objective 14: To manage and reduce flood risk from all sources

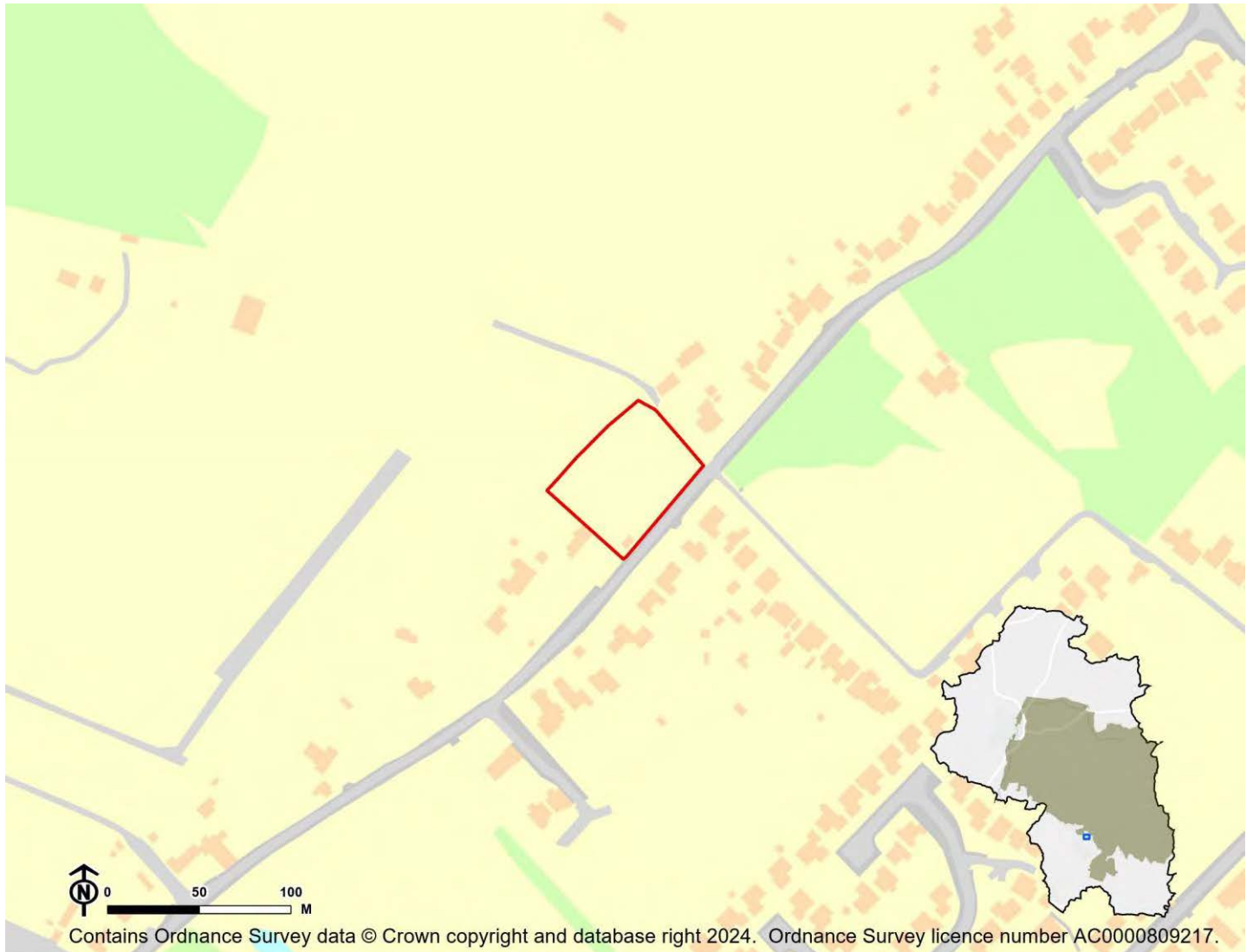
Overall effect: Negligible (0)

Score by criteria: 14a: Negligible (0); 14b: Negligible (0)

Justification: Less than 25% of the site is within flood zone 2 or 3. Less than 25% of the site has a 1 in 100 year or 1 in 30 year risk of surface water flooding.

SWA08: Land adjoining Alexandra Cottage, Lower Chase Rd - Swanmore

Proposed use: Residential use



IIA Objective	Score
IIA1: climate change mitigation	Minor negative (-)
IIA2: travel and air quality	Minor negative (-)
IIA4: health and wellbeing	Minor positive (+)
IIA7: services and facilities	Minor negative (-)
IIA8: economy	Negligible uncertain (0?)
IIA9: biodiversity and geodiversity	Significant negative (--)
IIA10: landscape	Minor negative uncertain (-?)
IIA11: historic environment	Negligible uncertain (0?)
IIA12: natural resources	Significant negative (--)
IIA13: water resources	Negligible (0)
IIA14: flood risk	Negligible (0)

IIA objective 1: To minimise the District's contribution to climate change through a reduction of greenhouse gas emissions from all sources and facilitate the aim of carbon neutrality by 2031

Overall effect: Minor negative (-)

Score by criteria: 1a: Major negative (--); 1b: Minor positive (+); 1c: Major positive (++); 1d: Major negative (--); 1e: Major negative (--); 1f: Major negative (--); 1g: Minor positive (+); 1h: Major positive (++); 1i: Minor negative (-)

Justification: The site is not within 1,200m of an NHS GP surgery. It is within 401-800m of a primary school. It is within 500m of a secondary school. It is not within 1,200m of a town centre. It is not within 800m of a district or local centre. It is not within 2,000m of a railway station. It is within 301-600m of a bus stop. It is within 300m of open space, open country or registered common land. The site contains no open space, open county or registered common land. The majority of it is within an area where average commuting distance is in 61-80% range for the plan area.

IIA objective 2: To reduce the need to travel by private vehicle in the District and improve air quality

Overall effect: Minor negative (-)

Justification: Appraisal criteria and results are the same as shown under SA objective 1: greenhouse gas emissions.

IIA objective 4: To improve public health and wellbeing and reduce health inequalities in the District

Overall effect: Minor positive (+)

Score by criteria: 4a: Negligible (0); 4b: Negligible (0); 4c: Negligible (0); 4d: Negligible (0); 4e: Major negative (--); 4f: Major positive (++); 4g: Major positive (++)

Justification: The site is not within 500m of an AQMA. The majority of it is within an area where noise levels at night from roads and railways are below 50 dB and the noise levels as recorded for the 16-hour period between 0700 – 2300 are below 55 dB. The site does not lie within a noise contour associated with Southampton Airport. It is not within 400m of a wastewater treatment works or within 250m of a waste management facility. The site is not within 1,200m of an NHS GP surgery. It is within 300m of open space, open country or registered common land. The site contains no open space, open county or registered common land. It is within 200m of a public right of way or cycle path.

IIA objective 7: To ensure essential services and facilities and jobs in the District are accessible

Overall effect: Minor negative (-)

Justification: Appraisal criteria and results are the same as shown under SA objective 1: greenhouse gas emissions.

IIA objective 8: To support the sustainable growth of the District's economy

Overall effect: Negligible uncertain (0?)

Justification: The site is not in existing employment use.

IIA objective 9: To support the District's biodiversity and geodiversity

Overall effect: Significant negative (--)

Score by criteria: 9a: Minor negative (-); 9b: Minor negative (-); 9c: Major negative (--); 9d: Negligible (0); 9e: Negligible (0)

Justification: The site is within a SSSI Impact Risk Zone for 'residential' or 'all planning applications'. It is within 500m of a locally designated wildlife site or ancient woodland. It is within a priority habitat. It is not within 100m of a water course. The site does not intersect with a county or local geological site.

IIA objective 10: To conserve and enhance the character and distinctiveness of the District's landscapes.

Overall effect: Minor negative uncertain (-?)

Justification: The site has medium or higher overall landscape sensitivity

IIA objective 11: To conserve and enhance the District's historic environment including its setting.

Overall effect: Negligible uncertain (0?)

Justification: The site is rated 'green' for risk of effects on heritage assets.

IIA objective 12: To support the efficient use of the District's resources, including land and minerals

Overall effect: Significant negative (--)

Score by criteria: 12a: Major negative (--); 12b: Negligible (0); 12c: Minor negative (-)

Justification: The majority of the site contains greenfield land. Less than 25% of the site is on Grade 3 agricultural land. A significant proportion of the site ($\geq 25\%$) is within a Mineral Safeguarding Area.

IIA objective 13: To protect the quality and quantity of the District's water resource

Overall effect: Negligible (0)

Justification: The site does not fall within Source Protection Zone 1, 2 or 3, within a drinking water safeguard zone (groundwater), or within a drinking water safeguard zone (surface water).

IIA objective 14: To manage and reduce flood risk from all sources

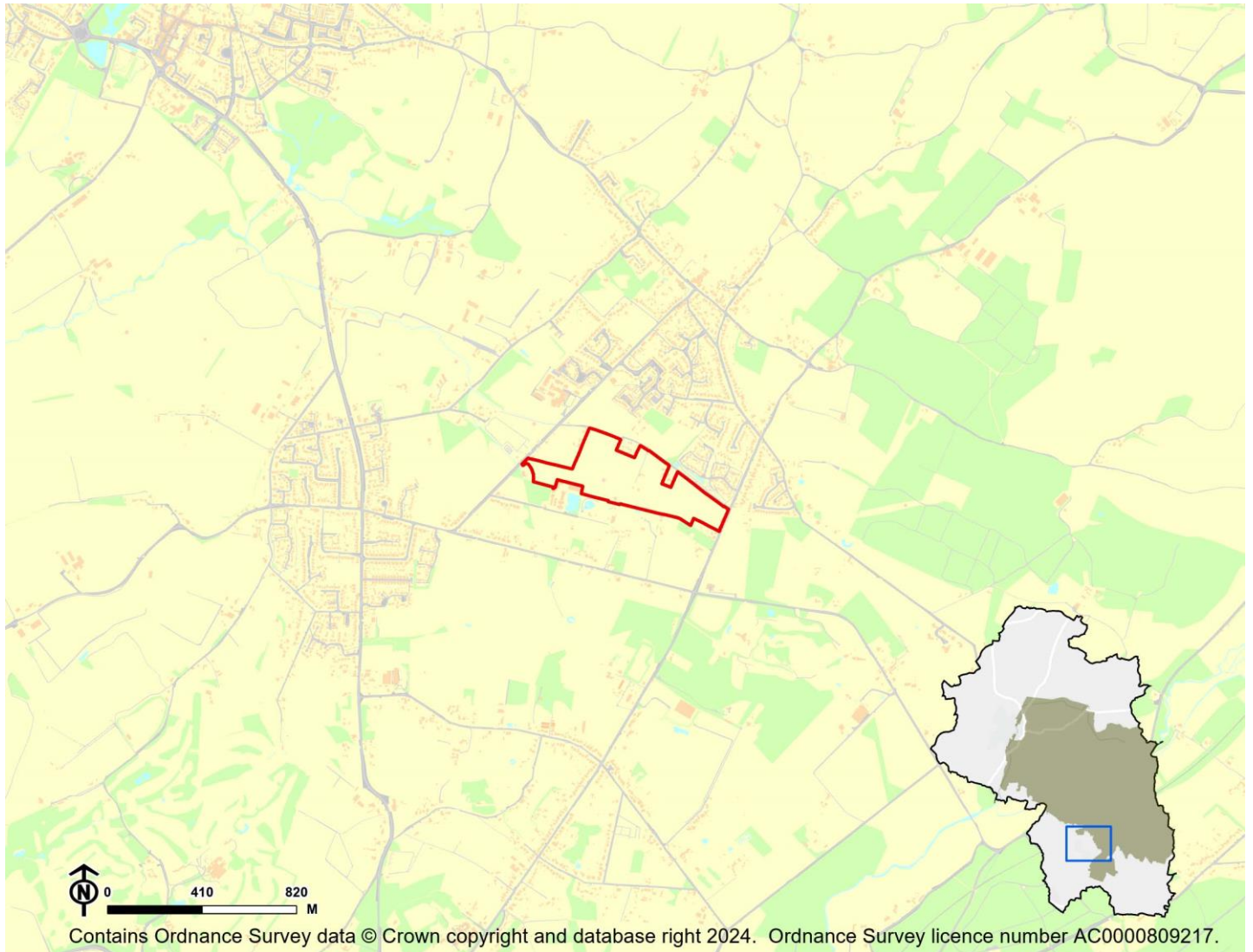
Overall effect: Negligible (0)

Score by criteria: 14a: Negligible (0); 14b: Negligible (0)

Justification: Less than 25% of the site is within flood zone 2 or 3. Less than 25% of the site has a 1 in 100 year or 1 in 30 year risk of surface water flooding.

SWA09a: South of The Lakes, Swanmore - Swanmore

Proposed use: Residential use



IIA Objective	Score
IIA1: climate change mitigation	Minor negative (-)
IIA2: travel and air quality	Minor negative (-)
IIA4: health and wellbeing	Minor positive (+)
IIA7: services and facilities	Minor negative (-)
IIA8: economy	Significant negative uncertain (--?)
IIA9: biodiversity and geodiversity	Significant negative (--)
IIA10: landscape	Minor negative uncertain (-?)
IIA11: historic environment	Minor negative uncertain (-?)
IIA12: natural resources	Significant negative (--)
IIA13: water resources	Negligible (0)
IIA14: flood risk	Negligible (0)

IIA objective 1: To minimise the District's contribution to climate change through a reduction of greenhouse gas emissions from all sources and facilitate the aim of carbon neutrality by 2031

Overall effect: Minor negative (-)

Score by criteria: 1a: Major negative (--); 1b: Minor positive (+); 1c: Major positive (++); 1d: Major negative (--); 1e: Major negative (--); 1f: Major negative (--); 1g: Major positive (++); 1h: Major positive (++); 1i: Minor negative (-)

Justification: The site is not within 1,200m of an NHS GP surgery. It is within 401-800m of a primary school. It is within 500m of a secondary school. It is not within 1,200m of a town centre. It is not within 800m of a district or local centre. It is not within 2,000m of a railway station. It is within 300m of a bus stop. It is within 300m of open space, open country or registered common land. The site contains no open space, open county or registered common land. The majority of it is within an area where average commuting distance is in 61-80% range for the plan area.

IIA objective 2: To reduce the need to travel by private vehicle in the District and improve air quality

Overall effect: Minor negative (-)

Justification: Appraisal criteria and results are the same as shown under SA objective 1: greenhouse gas emissions.

IIA objective 4: To improve public health and wellbeing and reduce health inequalities in the District

Overall effect: Minor positive (+)

Score by criteria: 4a: Negligible (0); 4b: Negligible (0); 4c: Negligible (0); 4d: Negligible (0); 4e: Major negative (--); 4f: Major positive (++); 4g: Major positive (++)

Justification: The site is not within 500m of an AQMA. The majority of it is within an area where noise levels at night from roads and railways are below 50 dB and the noise levels as recorded for the 16-hour period between 0700 – 2300 are below 55 dB. The site does not lie within a noise contour associated with Southampton Airport. It is not within 400m of a wastewater treatment works or within 250m of a waste management facility. The site is not within 1,200m of an NHS GP surgery. It is within 300m of open space, open country or registered common land. The site contains no open space, open county or registered common land. It is within 200m of a public right of way or cycle path.

IIA objective 7: To ensure essential services and facilities and jobs in the District are accessible

Overall effect: Minor negative (-)

Justification: Appraisal criteria and results are the same as shown under SA objective 1: greenhouse gas emissions.

IIA objective 8: To support the sustainable growth of the District's economy

Overall effect: Significant negative uncertain (--?)

Justification: The site is in existing employment use.

IIA objective 9: To support the District's biodiversity and geodiversity

Overall effect: Significant negative (--)

Score by criteria: 9a: Minor negative (-); 9b: Minor negative (-); 9c: Minor negative (-); 9d: Negligible (0); 9e: Negligible (0)

Justification: The site is within a SSSI Impact Risk Zone for 'residential' or 'all planning applications'. It is within 500m of a locally designated wildlife site or ancient woodland. It is within 200m of a priority habitat. It is not within 100m of a water course. The site does not intersect with a county or local geological site.

IIA objective 10: To conserve and enhance the character and distinctiveness of the District's landscapes.

Overall effect: Minor negative uncertain (-?)

Justification: The site has medium or higher overall landscape sensitivity

IIA objective 11: To conserve and enhance the District's historic environment including its setting.

Overall effect: Minor negative uncertain (-?)

Justification: The site is rated 'amber' for risk of effects on heritage assets.

IIA objective 12: To support the efficient use of the District's resources, including land and minerals

Overall effect: Significant negative (--)

Score by criteria: 12a: Major negative (--); 12b: Negligible (0); 12c: Minor negative (-)

Justification: The majority of the site contains greenfield land. Less than 25% of the site is on Grade 3 agricultural land. A significant proportion of the site ($\geq 25\%$) is within a Mineral Safeguarding Area.

IIA objective 13: To protect the quality and quantity of the District's water resource

Overall effect: Negligible (0)

Justification: The site does not fall within Source Protection Zone 1, 2 or 3, within a drinking water safeguard zone (groundwater), or within a drinking water safeguard zone (surface water).

IIA objective 14: To manage and reduce flood risk from all sources

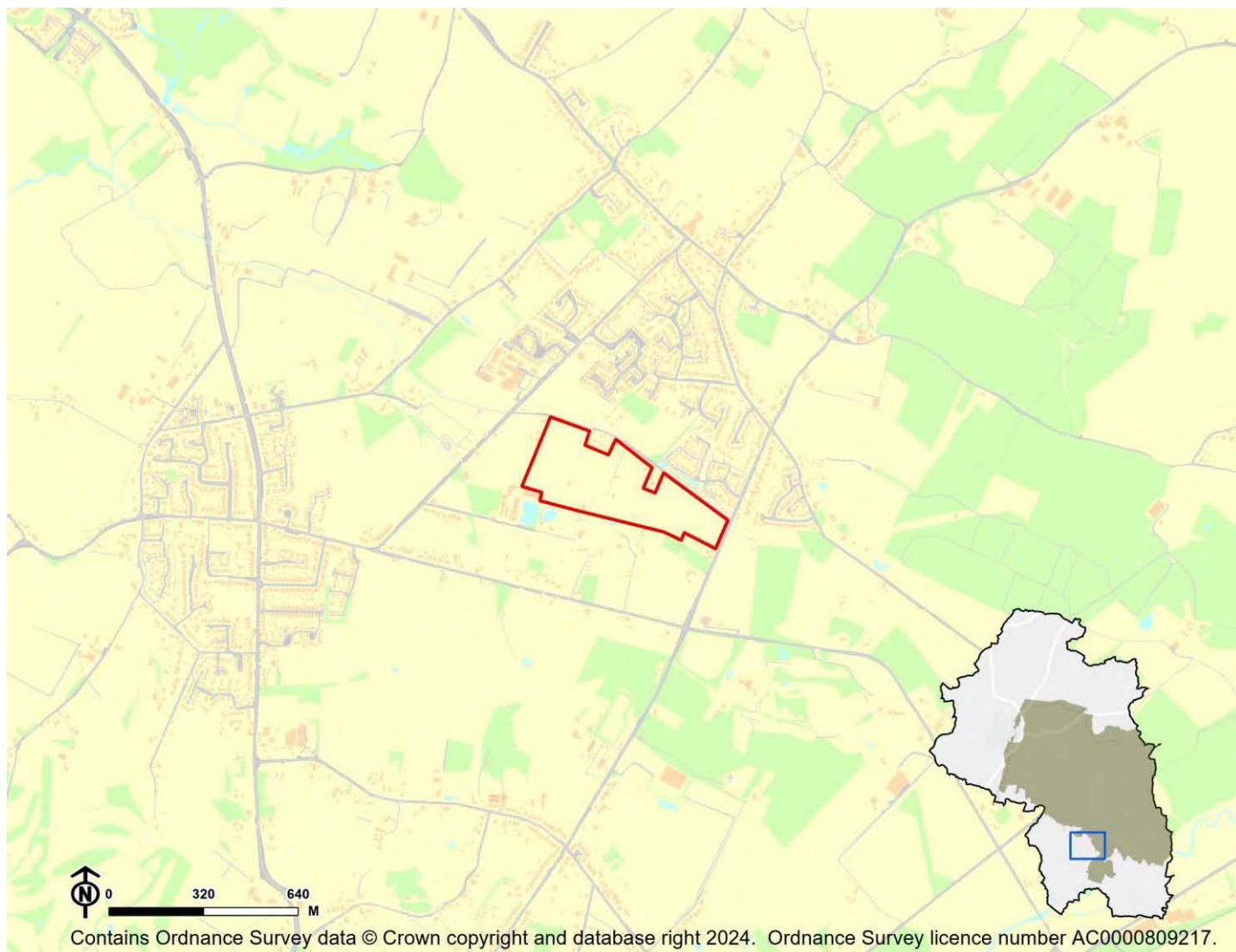
Overall effect: Negligible (0)

Score by criteria: 14a: Negligible (0); 14b: Negligible (0)

Justification: Less than 25% of the site is within flood zone 2 or 3. Less than 25% of the site has a 1 in 100 year or 1 in 30 year risk of surface water flooding.

SWA09b: Land south of The Lakes, Swanmore - Swanmore

Proposed use: Mixed use



IIA Objective	Score
IIA1: climate change mitigation	Minor negative (-)
IIA2: travel and air quality	Minor negative (-)
IIA4: health and wellbeing	Minor positive (+)
IIA7: services and facilities	Minor negative (-)
IIA8: economy	Negligible uncertain (0?)
IIA9: biodiversity and geodiversity	Significant negative (--)
IIA10: landscape	Minor negative uncertain (-?)
IIA11: historic environment	Minor negative uncertain (-?)
IIA12: natural resources	Significant negative (--)
IIA13: water resources	Negligible (0)
IIA14: flood risk	Negligible (0)

IIA objective 1: To minimise the District's contribution to climate change through a reduction of greenhouse gas emissions from all sources and facilitate the aim of carbon neutrality by 2031

Overall effect: Minor negative (-)

Score by criteria: 1a: Major negative (--); 1b: Minor positive (+); 1c: Major positive (++); 1d: Major negative (--); 1e: Major negative (--); 1f: Major negative (--); 1g: Major positive (++); 1h: Major positive (++); 1i: Minor negative (-)

Justification: The site is not within 1,200m of an NHS GP surgery. It is within 401-800m of a primary school. It is within 500m of a secondary school. It is not within 1,200m of a town centre. It is not within 800m of a district or local centre. It is not within 2,000m of a railway station. It is within 300m of a bus stop. It is within 300m of open space, open country or registered common land. The site contains no open space, open county or registered common land. The majority of it is within an area where average commuting distance is in 61-80% range for the plan area.

IIA objective 2: To reduce the need to travel by private vehicle in the District and improve air quality

Overall effect: Minor negative (-)

Justification: Appraisal criteria and results are the same as shown under SA objective 1: greenhouse gas emissions.

IIA objective 4: To improve public health and wellbeing and reduce health inequalities in the District

Overall effect: Minor positive (+)

Score by criteria: 4a: Negligible (0); 4b: Negligible (0); 4c: Negligible (0); 4d: Negligible (0); 4e: Major negative (--); 4f: Major positive (++); 4g: Major positive (++)

Justification: The site is not within 500m of an AQMA. The majority of it is within an area where noise levels at night from roads and railways are below 50 dB and the noise levels as recorded for the 16-hour period between 0700 – 2300 are below 55 dB. The site does not lie within a noise contour associated with Southampton Airport. It is not within 400m of a wastewater treatment works or within 250m of a waste management facility. The site is not within 1,200m of an NHS GP surgery. It is within 300m of open space, open country or registered common land. The site contains no open space, open county or registered common land. It is within 200m of a public right of way or cycle path.

IIA objective 7: To ensure essential services and facilities and jobs in the District are accessible

Overall effect: Minor negative (-)

Justification: Appraisal criteria and results are the same as shown under SA objective 1: greenhouse gas emissions.

IIA objective 8: To support the sustainable growth of the District's economy

Overall effect: Negligible uncertain (0?)

Justification: The site is not in existing employment use.

IIA objective 9: To support the District's biodiversity and geodiversity

Overall effect: Significant negative (--)

Score by criteria: 9a: Minor negative (-); 9b: Minor negative (-); 9c: Minor negative (-); 9d: Negligible (0); 9e: Negligible (0)

Justification: The site is within a SSSI Impact Risk Zone for 'residential' or 'all planning applications'. It is within 500m of a locally designated wildlife site or ancient woodland. It is within 200m of a priority habitat. It is not within 100m of a water course. The site does not intersect with a county or local geological site.

IIA objective 10: To conserve and enhance the character and distinctiveness of the District's landscapes.

Overall effect: Minor negative uncertain (-?)

Justification: The site has medium or higher overall landscape sensitivity

IIA objective 11: To conserve and enhance the District's historic environment including its setting.

Overall effect: Minor negative uncertain (-?)

Justification: The site is rated 'amber' for risk of effects on heritage assets.

IIA objective 12: To support the efficient use of the District's resources, including land and minerals

Overall effect: Significant negative (--)

Score by criteria: 12a: Major negative (--); 12b: Negligible (0); 12c: Minor negative (-)

Justification: The majority of the site contains greenfield land. Less than 25% of the site is on Grade 3 agricultural land. A significant proportion of the site ($\geq 25\%$) is within a Mineral Safeguarding Area.

IIA objective 13: To protect the quality and quantity of the District's water resource

Overall effect: Negligible (0)

Justification: The site does not fall within Source Protection Zone 1, 2 or 3, within a drinking water safeguard zone (groundwater), or within a drinking water safeguard zone (surface water).

IIA objective 14: To manage and reduce flood risk from all sources

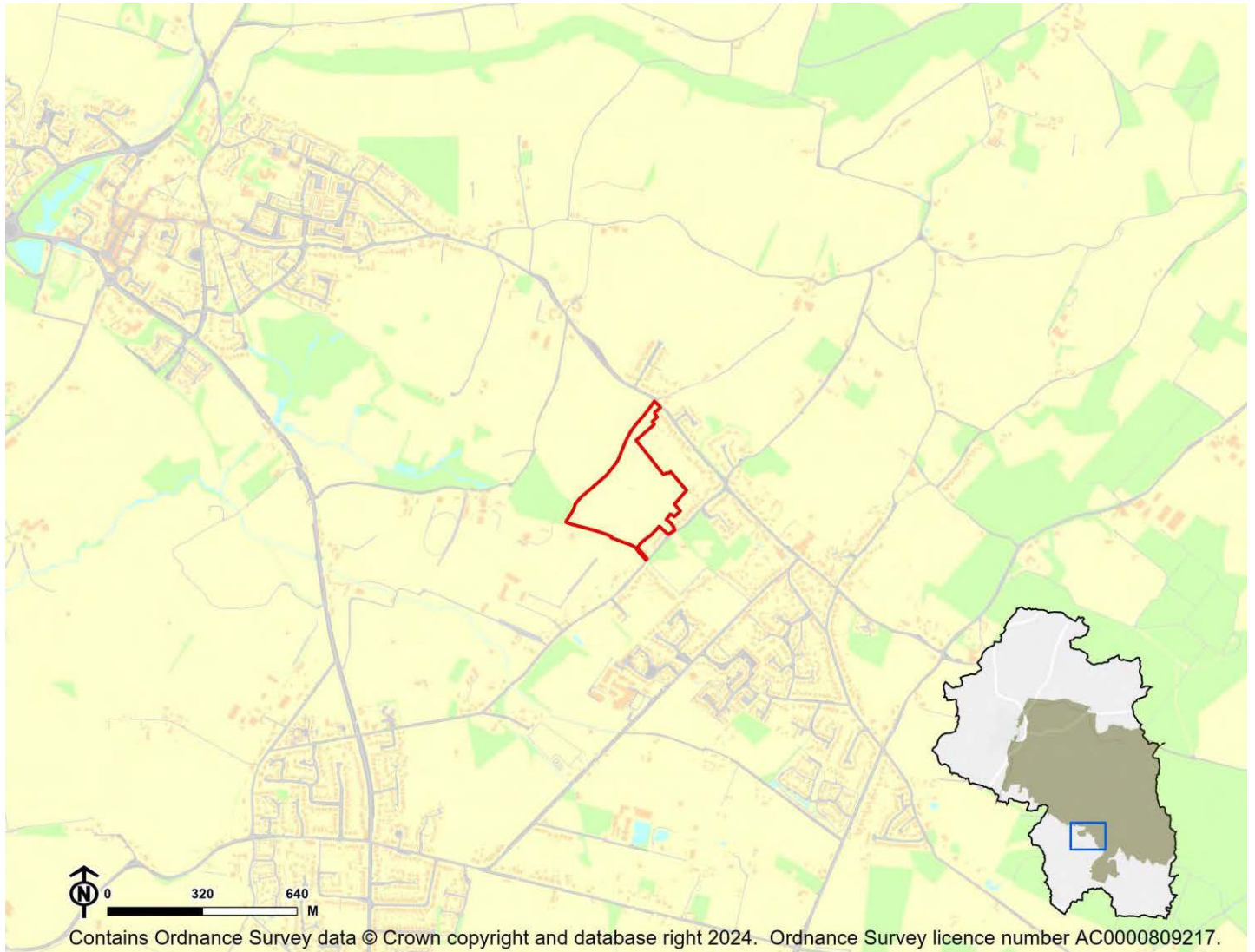
Overall effect: Negligible (0)

Score by criteria: 14a: Negligible (0); 14b: Negligible (0)

Justification: Less than 25% of the site is within flood zone 2 or 3. Less than 25% of the site has a 1 in 100 year or 1 in 30 year risk of surface water flooding.

SWA10: Land at Swanmore Road - Swanmore

Proposed use: Residential use



IIA Objective	Score
IIA1: climate change mitigation	Minor negative (-)
IIA2: travel and air quality	Minor negative (-)
IIA4: health and wellbeing	Minor positive (+)
IIA7: services and facilities	Minor negative (-)
IIA8: economy	Negligible uncertain (0?)
IIA9: biodiversity and geodiversity	Significant negative (--)
IIA10: landscape	Minor negative uncertain (-?)
IIA11: historic environment	Minor negative uncertain (-?)
IIA12: natural resources	Significant negative (--)
IIA13: water resources	Negligible (0)
IIA14: flood risk	Negligible (0)

IIA objective 1: To minimise the District's contribution to climate change through a reduction of greenhouse gas emissions from all sources and facilitate the aim of carbon neutrality by 2031

Overall effect: Minor negative (-)

Score by criteria: 1a: Major negative (--); 1b: Minor positive (+); 1c: Major positive (++); 1d: Major negative (--); 1e: Major negative (--); 1f: Major negative (--); 1g: Major positive (++); 1h: Major positive (++); 1i: Minor negative (-)

Justification: The site is not within 1,200m of an NHS GP surgery. It is within 401-800m of a primary school. It is within 500m of a secondary school. It is not within 1,200m of a town centre. It is not within 800m of a district or local centre. It is not within 2,000m of a railway station. It is within 300m of a bus stop. It is within 300m of open space, open country or registered common land. The site contains no open space, open county or registered common land. The majority of it is within an area where average commuting distance is in 61-80% range for the plan area.

IIA objective 2: To reduce the need to travel by private vehicle in the District and improve air quality

Overall effect: Minor negative (-)

Justification: Appraisal criteria and results are the same as shown under SA objective 1: greenhouse gas emissions.

IIA objective 4: To improve public health and wellbeing and reduce health inequalities in the District

Overall effect: Minor positive (+)

Score by criteria: 4a: Negligible (0); 4b: Negligible (0); 4c: Negligible (0); 4d: Negligible (0); 4e: Major negative (--); 4f: Major positive (++); 4g: Major positive (++)

Justification: The site is not within 500m of an AQMA. The majority of it is within an area where noise levels at night from roads and railways are below 50 dB and the noise levels as recorded for the 16-hour period between 0700 – 2300 are below 55 dB. The site does not lie within a noise contour associated with Southampton Airport. It is not within 400m of a wastewater treatment works or within 250m of a waste management facility. The site is not within 1,200m of an NHS GP surgery. It is within 300m of open space, open country or registered common land. The site contains no open space, open county or registered common land. It is within 200m of a public right of way or cycle path.

IIA objective 7: To ensure essential services and facilities and jobs in the District are accessible

Overall effect: Minor negative (-)

Justification: Appraisal criteria and results are the same as shown under SA objective 1: greenhouse gas emissions.

IIA objective 8: To support the sustainable growth of the District's economy

Overall effect: Negligible uncertain (0?)

Justification: The site is not in existing employment use.

IIA objective 9: To support the District's biodiversity and geodiversity

Overall effect: Significant negative (--)

Score by criteria: 9a: Minor negative (-); 9b: Minor negative (-); 9c: Major negative (--); 9d: Negligible (0); 9e: Negligible (0)

Justification: The site is within a SSSI Impact Risk Zone for 'residential' or 'all planning applications'. It is within 500m of a locally designated wildlife site or ancient woodland. It is within a priority habitat. It is not within 100m of a water course. The site does not intersect with a county or local geological site.

IIA objective 10: To conserve and enhance the character and distinctiveness of the District's landscapes.

Overall effect: Minor negative uncertain (-?)

Justification: The site has medium or higher overall landscape sensitivity

IIA objective 11: To conserve and enhance the District's historic environment including its setting.

Overall effect: Minor negative uncertain (-?)

Justification: The site is rated 'amber' for risk of effects on heritage assets.

IIA objective 12: To support the efficient use of the District's resources, including land and minerals

Overall effect: Significant negative (--)

Score by criteria: 12a: Major negative (--); 12b: Minor negative (-); 12c: Minor negative (-)

Justification: The majority of the site contains greenfield land. A significant proportion of the site ($\geq 25\%$) is on Grade 3 agricultural land or less than 25% of the site is on Grade 1 or 2 agricultural land. A significant proportion of the site ($\geq 25\%$) is within a Mineral Safeguarding Area.

IIA objective 13: To protect the quality and quantity of the District's water resource

Overall effect: Negligible (0)

Justification: The site does not fall within Source Protection Zone 1, 2 or 3, within a drinking water safeguard zone (groundwater), or within a drinking water safeguard zone (surface water).

IIA objective 14: To manage and reduce flood risk from all sources

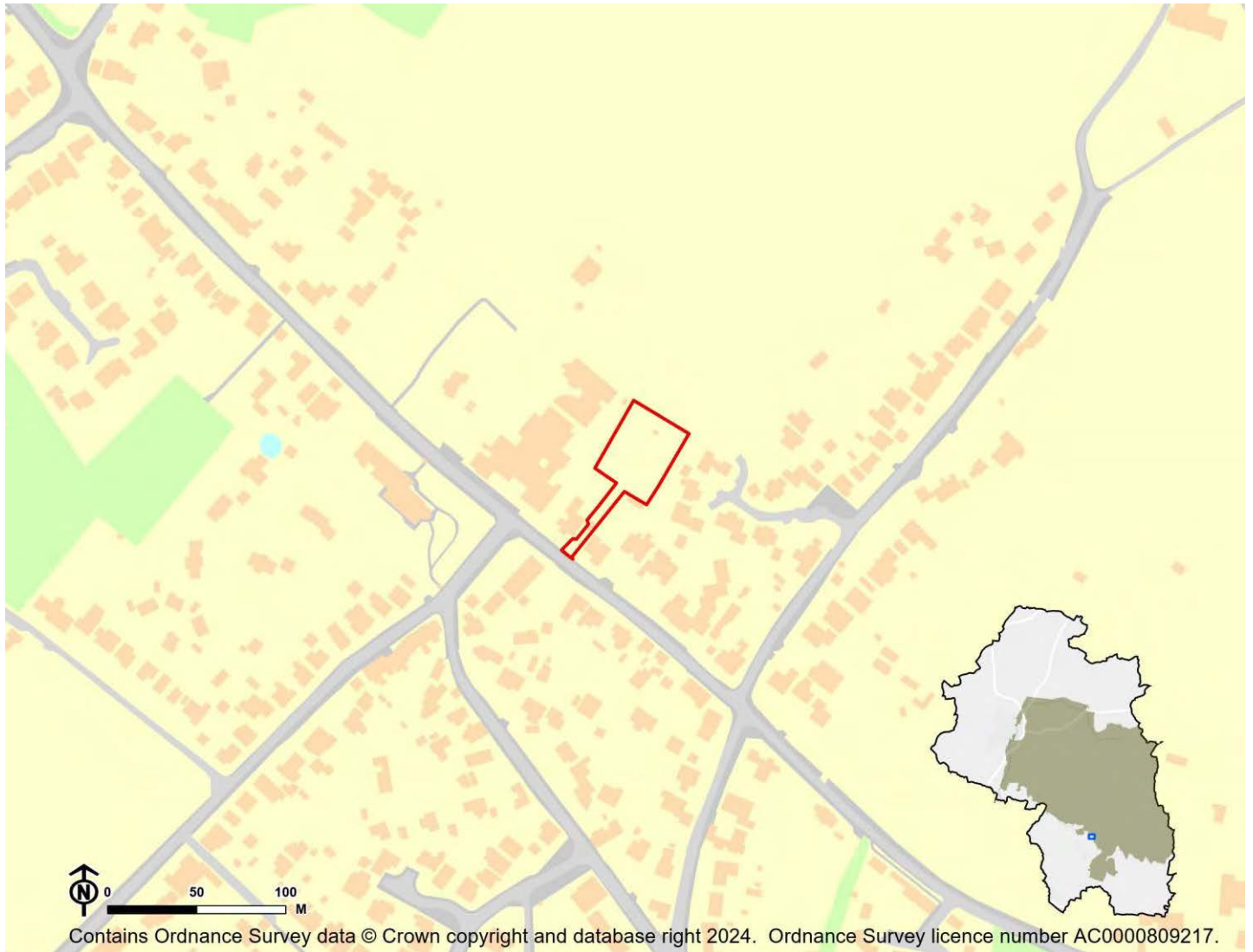
Overall effect: Negligible (0)

Score by criteria: 14a: Negligible (0); 14b: Negligible (0)

Justification: Less than 25% of the site is within flood zone 2 or 3. Less than 25% of the site has a 1 in 100 year or 1 in 30 year risk of surface water flooding.

SWA11: Greenfields Lodge, Church Road - Swanmore

Proposed use: Residential use



IIA Objective	Score
IIA1: climate change mitigation	Minor negative (-)
IIA2: travel and air quality	Minor negative (-)
IIA4: health and wellbeing	Minor positive (+)
IIA7: services and facilities	Minor negative (-)
IIA8: economy	Negligible uncertain (0?)
IIA9: biodiversity and geodiversity	Significant negative (--)
IIA10: landscape	Negligible uncertain (0?)
IIA11: historic environment	Negligible uncertain (0?)
IIA12: natural resources	Negligible (0)
IIA13: water resources	Negligible (0)
IIA14: flood risk	Negligible (0)

IIA objective 1: To minimise the District's contribution to climate change through a reduction of greenhouse gas emissions from all sources and facilitate the aim of carbon neutrality by 2031

Overall effect: Minor negative (-)

Score by criteria: 1a: Major negative (--); 1b: Major positive (++); 1c: Minor positive (+); 1d: Major negative (--); 1e: Major negative (--); 1f: Major negative (--); 1g: Major positive (++); 1h: Major positive (++); 1i: Minor negative (-)

Justification: The site is not within 1,200m of an NHS GP surgery. It is within 400m of a primary school. It is within 501-1,000m of a secondary school. It is not within 1,200m of a town centre. It is not within 800m of a district or local centre. It is not within 2,000m of a railway station. It is within 300m of a bus stop. It is within 300m of open space, open country or registered common land. The site contains no open space, open county or registered common land. The majority of it is within an area where average commuting distance is in 61-80% range for the plan area.

IIA objective 2: To reduce the need to travel by private vehicle in the District and improve air quality

Overall effect: Minor negative (-)

Justification: Appraisal criteria and results are the same as shown under SA objective 1: greenhouse gas emissions.

IIA objective 4: To improve public health and wellbeing and reduce health inequalities in the District

Overall effect: Minor positive (+)

Score by criteria: 4a: Negligible (0); 4b: Negligible (0); 4c: Negligible (0); 4d: Negligible (0); 4e: Major negative (--); 4f: Major positive (++); 4g: Major positive (++)

Justification: The site is not within 500m of an AQMA. The majority of it is within an area where noise levels at night from roads and railways are below 50 dB and the noise levels as recorded for the 16-hour period between 0700 – 2300 are below 55 dB. The site does not lie within a noise contour associated with Southampton Airport. It is not within 400m of a wastewater treatment works or within 250m of a waste management facility. The site is not within 1,200m of an NHS GP surgery. It is within 300m of open space, open country or registered common land. The site contains no open space, open county or registered common land. It is within 200m of a public right of way or cycle path.

IIA objective 7: To ensure essential services and facilities and jobs in the District are accessible

Overall effect: Minor negative (-)

Justification: Appraisal criteria and results are the same as shown under SA objective 1: greenhouse gas emissions.

IIA objective 8: To support the sustainable growth of the District's economy

Overall effect: Negligible uncertain (0?)

Justification: The site is not in existing employment use.

IIA objective 9: To support the District's biodiversity and geodiversity

Overall effect: Significant negative (--)

Score by criteria: 9a: Minor negative (-); 9b: Minor negative (-); 9c: Minor negative (-); 9d: Negligible (0); 9e: Negligible (0)

Justification: The site is within a SSSI Impact Risk Zone for 'residential' or 'all planning applications'. It is within 500m of a locally designated wildlife site or ancient woodland. It is within 200m of a priority habitat. It is not within 100m of a water course. The site does not intersect with a county or local geological site.

IIA objective 10: To conserve and enhance the character and distinctiveness of the District's landscapes.

Overall effect: Negligible uncertain (0?)

Justification: The site has low overall landscape sensitivity.

IIA objective 11: To conserve and enhance the District's historic environment including its setting.

Overall effect: Negligible uncertain (0?)

Justification: The site is rated 'green' for risk of effects on heritage assets.

IIA objective 12: To support the efficient use of the District's resources, including land and minerals

Overall effect: Negligible (0)

Score by criteria: 12a: Major positive (++); 12b: Negligible (0); 12c: Negligible (0)

Justification: The majority of the site contains brownfield land. Less than 25% of the site is on Grade 3 agricultural land. Less than 25% of the site is within a Mineral Safeguarding Area.

IIA objective 13: To protect the quality and quantity of the District's water resource

Overall effect: Negligible (0)

Justification: The site does not fall within Source Protection Zone 1, 2 or 3, within a drinking water safeguard zone (groundwater), or within a drinking water safeguard zone (surface water).

IIA objective 14: To manage and reduce flood risk from all sources

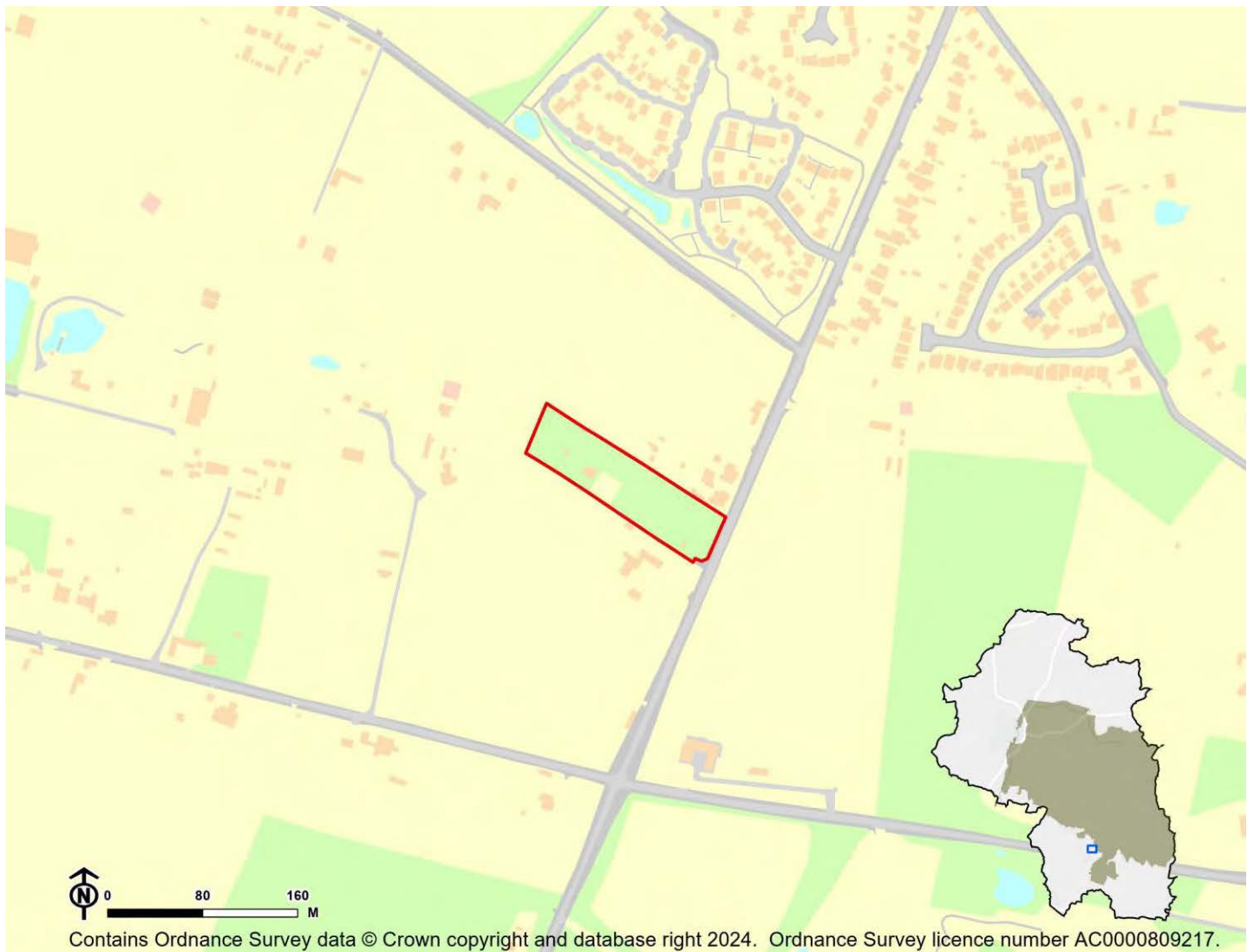
Overall effect: Negligible (0)

Score by criteria: 14a: Negligible (0); 14b: Negligible (0)

Justification: Less than 25% of the site is within flood zone 2 or 3. Less than 25% of the site has a 1 in 100 year or 1 in 30 year risk of surface water flooding.

SWA12: Swanmore Garden Nursery, Gravel Hill - Swanmore

Proposed use: Residential use



IIA Objective	Score
IIA1: climate change mitigation	Minor negative (-)
IIA2: travel and air quality	Minor negative (-)
IIA4: health and wellbeing	Minor positive (+)
IIA7: services and facilities	Minor negative (-)
IIA8: economy	Negligible uncertain (0?)
IIA9: biodiversity and geodiversity	Significant negative (--)
IIA10: landscape	Negligible uncertain (0?)
IIA11: historic environment	Negligible uncertain (0?)
IIA12: natural resources	Significant negative (--)
IIA13: water resources	Negligible (0)
IIA14: flood risk	Negligible (0)

IIA objective 1: To minimise the District's contribution to climate change through a reduction of greenhouse gas emissions from all sources and facilitate the aim of carbon neutrality by 2031

Overall effect: Minor negative (-)

Score by criteria: 1a: Major negative (--); 1b: Minor negative (-); 1c: Minor positive (+); 1d: Major negative (--); 1e: Major negative (--); 1f: Major negative (--); 1g: Major positive (++); 1h: Major positive (++); 1i: Minor negative (-)

Justification: The site is not within 1,200m of an NHS GP surgery. It is within 801-1,200m of a primary school. It is within 501-1,000m of a secondary school. It is not within 1,200m of a town centre. It is not within 800m of a district or local centre. It is not within 2,000m of a railway station. It is within 300m of a bus stop. It is within 300m of open space, open country or registered common land. The site contains no open space, open county or registered common land. The majority of it is within an area where average commuting distance is in 61-80% range for the plan area.

IIA objective 2: To reduce the need to travel by private vehicle in the District and improve air quality

Overall effect: Minor negative (-)

Justification: Appraisal criteria and results are the same as shown under SA objective 1: greenhouse gas emissions.

IIA objective 4: To improve public health and wellbeing and reduce health inequalities in the District

Overall effect: Minor positive (+)

Score by criteria: 4a: Negligible (0); 4b: Negligible (0); 4c: Negligible (0); 4d: Negligible (0); 4e: Major negative (--); 4f: Major positive (++); 4g: Major positive (++)

Justification: The site is not within 500m of an AQMA. The majority of it is within an area where noise levels at night from roads and railways are below 50 dB and the noise levels as recorded for the 16-hour period between 0700 – 2300 are below 55 dB. The site does not lie within a noise contour associated with Southampton Airport. It is not within 400m of a wastewater treatment works or within 250m of a waste management facility. The site is not within 1,200m of an NHS GP surgery. It is within 300m of open space, open country or registered common land. The site contains no open space, open county or registered common land. It is within 200m of a public right of way or cycle path.

IIA objective 7: To ensure essential services and facilities and jobs in the District are accessible

Overall effect: Minor negative (-)

Justification: Appraisal criteria and results are the same as shown under SA objective 1: greenhouse gas emissions.

IIA objective 8: To support the sustainable growth of the District's economy

Overall effect: Negligible uncertain (0?)

Justification: The site is not in existing employment use.

IIA objective 9: To support the District's biodiversity and geodiversity

Overall effect: Significant negative (--)

Score by criteria: 9a: Minor negative (-); 9b: Minor negative (-); 9c: Minor negative (-); 9d: Negligible (0); 9e: Negligible (0)

Justification: The site is within a SSSI Impact Risk Zone for 'residential' or 'all planning applications'. It is within 500m of a locally designated wildlife site or ancient woodland. It is within 200m of a priority habitat. It is not within 100m of a water course. The site does not intersect with a county or local geological site.

IIA objective 10: To conserve and enhance the character and distinctiveness of the District's landscapes.

Overall effect: Negligible uncertain (0?)

Justification: The site has low overall landscape sensitivity.

IIA objective 11: To conserve and enhance the District's historic environment including its setting.

Overall effect: Negligible uncertain (0?)

Justification: The site is rated 'green' for risk of effects on heritage assets.

IIA objective 12: To support the efficient use of the District's resources, including land and minerals

Overall effect: Significant negative (--)

Score by criteria: 12a: Major negative (--); 12b: Negligible (0); 12c: Minor negative (-)

Justification: The majority of the site contains greenfield land. Less than 25% of the site is on Grade 3 agricultural land. A significant proportion of the site ($\geq 25\%$) is within a Mineral Safeguarding Area.

IIA objective 13: To protect the quality and quantity of the District's water resource

Overall effect: Negligible (0)

Justification: The site does not fall within Source Protection Zone 1, 2 or 3, within a drinking water safeguard zone (groundwater), or within a drinking water safeguard zone (surface water).

IIA objective 14: To manage and reduce flood risk from all sources

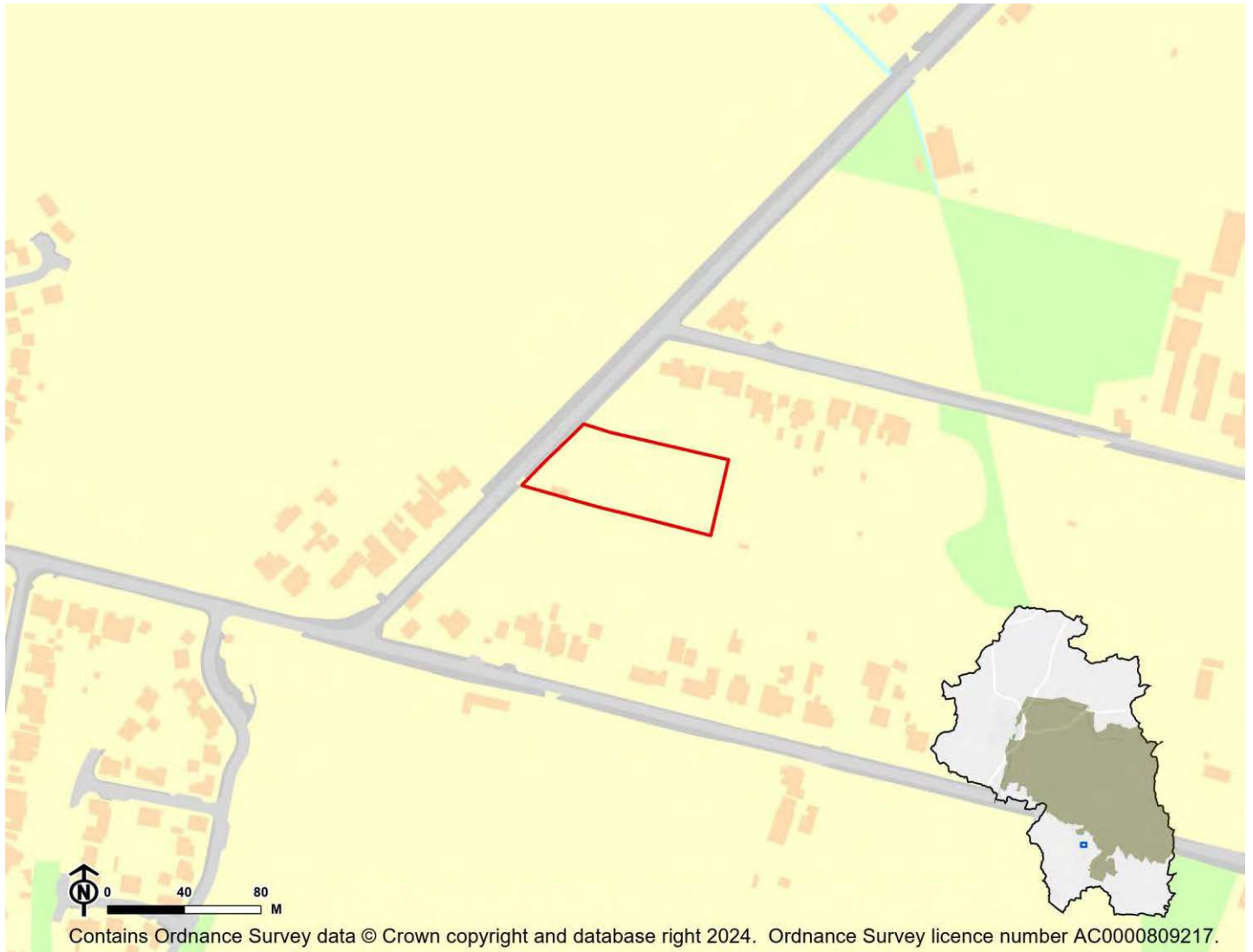
Overall effect: Negligible (0)

Score by criteria: 14a: Negligible (0); 14b: Negligible (0)

Justification: Less than 25% of the site is within flood zone 2 or 3. Less than 25% of the site has a 1 in 100 year or 1 in 30 year risk of surface water flooding.

SWA13: Hopelands, New Road, Swanmore - Swanmore

Proposed use: Residential use



IIA Objective	Score
IIA1: climate change mitigation	Minor negative (-)
IIA2: travel and air quality	Minor negative (-)
IIA4: health and wellbeing	Minor positive (+)
IIA7: services and facilities	Minor negative (-)
IIA8: economy	Negligible uncertain (0?)
IIA9: biodiversity and geodiversity	Significant negative (--)
IIA10: landscape	Negligible uncertain (0?)
IIA11: historic environment	Negligible uncertain (0?)
IIA12: natural resources	Significant negative (--)
IIA13: water resources	Negligible (0)
IIA14: flood risk	Negligible (0)

IIA objective 1: To minimise the District's contribution to climate change through a reduction of greenhouse gas emissions from all sources and facilitate the aim of carbon neutrality by 2031

Overall effect: Minor negative (-)

Score by criteria: 1a: Major negative (--); 1b: Minor positive (+); 1c: Minor positive (+); 1d: Major negative (--); 1e: Major negative (--); 1f: Major negative (--); 1g: Major positive (++); 1h: Major positive (++); 1i: Minor negative (-)

Justification: The site is not within 1,200m of an NHS GP surgery. It is within 401-800m of a primary school. It is within 501-1,000m of a secondary school. It is not within 1,200m of a town centre. It is not within 800m of a district or local centre. It is not within 2,000m of a railway station. It is within 300m of a bus stop. It is within 300m of open space, open country or registered common land. The site contains no open space, open county or registered common land. The majority of it is within an area where average commuting distance is in 61-80% range for the plan area.

IIA objective 2: To reduce the need to travel by private vehicle in the District and improve air quality

Overall effect: Minor negative (-)

Justification: Appraisal criteria and results are the same as shown under SA objective 1: greenhouse gas emissions.

IIA objective 4: To improve public health and wellbeing and reduce health inequalities in the District

Overall effect: Minor positive (+)

Score by criteria: 4a: Negligible (0); 4b: Negligible (0); 4c: Negligible (0); 4d: Negligible (0); 4e: Major negative (--); 4f: Major positive (++); 4g: Minor positive (+)

Justification: The site is not within 500m of an AQMA. The majority of it is within an area where noise levels at night from roads and railways are below 50 dB and the noise levels as recorded for the 16-hour period between 0700 – 2300 are below 55 dB. The site does not lie within a noise contour associated with Southampton Airport. It is not within 400m of a wastewater treatment works or within 250m of a waste management facility. The site is not within 1,200m of an NHS GP surgery. It is within 300m of open space, open country or registered common land. The site contains no open space, open county or registered common land. It is within 201-400m of a public right of way or cycle path.

IIA objective 7: To ensure essential services and facilities and jobs in the District are accessible

Overall effect: Minor negative (-)

Justification: Appraisal criteria and results are the same as shown under SA objective 1: greenhouse gas emissions.

IIA objective 8: To support the sustainable growth of the District's economy

Overall effect: Negligible uncertain (0?)

Justification: The site is not in existing employment use.

IIA objective 9: To support the District's biodiversity and geodiversity

Overall effect: Significant negative (--)

Score by criteria: 9a: Minor negative (-); 9b: Minor negative (-); 9c: Minor negative (-); 9d: Negligible (0); 9e: Negligible (0)

Justification: The site is within a SSSI Impact Risk Zone for 'residential' or 'all planning applications'. It is within 500m of a locally designated wildlife site or ancient woodland. It is within 200m of a priority habitat. It is not within 100m of a water course. The site does not intersect with a county or local geological site.

IIA objective 10: To conserve and enhance the character and distinctiveness of the District's landscapes.

Overall effect: Negligible uncertain (0?)

Justification: The site has low overall landscape sensitivity.

IIA objective 11: To conserve and enhance the District's historic environment including its setting.

Overall effect: Negligible uncertain (0?)

Justification: The site is rated 'green' for risk of effects on heritage assets.

IIA objective 12: To support the efficient use of the District's resources, including land and minerals

Overall effect: Significant negative (--)

Score by criteria: 12a: Major negative (--); 12b: Negligible (0); 12c: Negligible (0)

Justification: The majority of the site contains greenfield land. Less than 25% of the site is on Grade 3 agricultural land. Less than 25% of the site is within a Mineral Safeguarding Area.

IIA objective 13: To protect the quality and quantity of the District's water resource

Overall effect: Negligible (0)

Justification: The site does not fall within Source Protection Zone 1, 2 or 3, within a drinking water safeguard zone (groundwater), or within a drinking water safeguard zone (surface water).

IIA objective 14: To manage and reduce flood risk from all sources

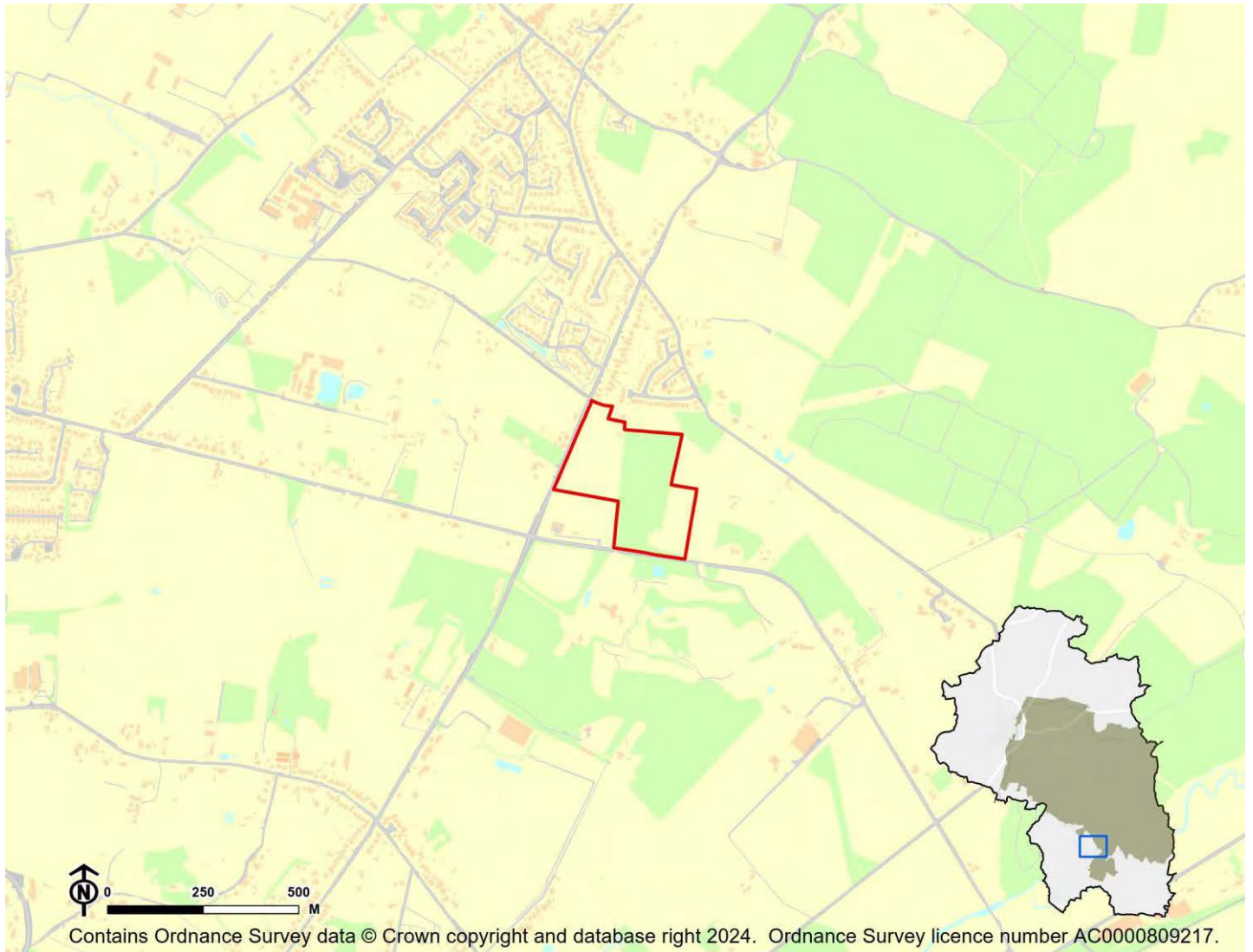
Overall effect: Negligible (0)

Score by criteria: 14a: Negligible (0); 14b: Negligible (0)

Justification: Less than 25% of the site is within flood zone 2 or 3. Less than 25% of the site has a 1 in 100 year or 1 in 30 year risk of surface water flooding.

SWA14: Land at Hamble Brook Farm, Swanmore - Swanmore

Proposed use: Residential use



IIA Objective	Score
IIA1: climate change mitigation	Minor negative (-)
IIA2: travel and air quality	Minor negative (-)
IIA4: health and wellbeing	Minor positive (+)
IIA7: services and facilities	Minor negative (-)
IIA8: economy	Negligible uncertain (0?)
IIA9: biodiversity and geodiversity	Significant negative (--)
IIA10: landscape	Negligible uncertain (0?)
IIA11: historic environment	Minor negative uncertain (-?)
IIA12: natural resources	Significant negative (--)
IIA13: water resources	Negligible (0)
IIA14: flood risk	Negligible (0)

IIA objective 1: To minimise the District's contribution to climate change through a reduction of greenhouse gas emissions from all sources and facilitate the aim of carbon neutrality by 2031

Overall effect: Minor negative (-)

Score by criteria: 1a: Major negative (--); 1b: Minor negative (-); 1c: Minor positive (+); 1d: Major negative (--); 1e: Major negative (--); 1f: Major negative (--); 1g: Major positive (++); 1h: Major positive (++); 1i: Minor negative (-)

Justification: The site is not within 1,200m of an NHS GP surgery. It is within 801-1,200m of a primary school. It is within 501-1,000m of a secondary school. It is not within 1,200m of a town centre. It is not within 800m of a district or local centre. It is not within 2,000m of a railway station. It is within 300m of a bus stop. It is within 300m of open space, open country or registered common land. The site contains no open space, open county or registered common land. The majority of it is within an area where average commuting distance is in 61-80% range for the plan area.

IIA objective 2: To reduce the need to travel by private vehicle in the District and improve air quality

Overall effect: Minor negative (-)

Justification: Appraisal criteria and results are the same as shown under SA objective 1: greenhouse gas emissions.

IIA objective 4: To improve public health and wellbeing and reduce health inequalities in the District

Overall effect: Minor positive (+)

Score by criteria: 4a: Negligible (0); 4b: Negligible (0); 4c: Negligible (0); 4d: Negligible (0); 4e: Major negative (--); 4f: Major positive (++); 4g: Major positive (++)

Justification: The site is not within 500m of an AQMA. The majority of it is within an area where noise levels at night from roads and railways are below 50 dB and the noise levels as recorded for the 16-hour period between 0700 – 2300 are below 55 dB. The site does not lie within a noise contour associated with Southampton Airport. It is not within 400m of a wastewater treatment works or within 250m of a waste management facility. The site is not within 1,200m of an NHS GP surgery. It is within 300m of open space, open country or registered common land. The site contains no open space, open county or registered common land. It is within 200m of a public right of way or cycle path.

IIA objective 7: To ensure essential services and facilities and jobs in the District are accessible

Overall effect: Minor negative (-)

Justification: Appraisal criteria and results are the same as shown under SA objective 1: greenhouse gas emissions.

IIA objective 8: To support the sustainable growth of the District's economy

Overall effect: Negligible uncertain (0?)

Justification: The site is not in existing employment use.

IIA objective 9: To support the District's biodiversity and geodiversity

Overall effect: Significant negative (--)

Score by criteria: 9a: Minor negative (-); 9b: Minor negative (-); 9c: Minor negative (-); 9d: Negligible (0); 9e: Negligible (0)

Justification: The site is within a SSSI Impact Risk Zone for 'residential' or 'all planning applications'. It is within 500m of a locally designated wildlife site or ancient woodland. It is within 200m of a priority habitat. It is not within 100m of a water course. The site does not intersect with a county or local geological site.

IIA objective 10: To conserve and enhance the character and distinctiveness of the District's landscapes.

Overall effect: Negligible uncertain (0?)

Justification: The site has low overall landscape sensitivity.

IIA objective 11: To conserve and enhance the District's historic environment including its setting.

Overall effect: Minor negative uncertain (-?)

Justification: The site is rated 'amber' for risk of effects on heritage assets.

IIA objective 12: To support the efficient use of the District's resources, including land and minerals

Overall effect: Significant negative (--)

Score by criteria: 12a: Major negative (--); 12b: Negligible (0); 12c: Minor negative (-)

Justification: The majority of the site contains greenfield land. Less than 25% of the site is on Grade 3 agricultural land. A significant proportion of the site ($\geq 25\%$) is within a Mineral Safeguarding Area.

IIA objective 13: To protect the quality and quantity of the District's water resource

Overall effect: Negligible (0)

Justification: The site does not fall within Source Protection Zone 1, 2 or 3, within a drinking water safeguard zone (groundwater), or within a drinking water safeguard zone (surface water).

IIA objective 14: To manage and reduce flood risk from all sources

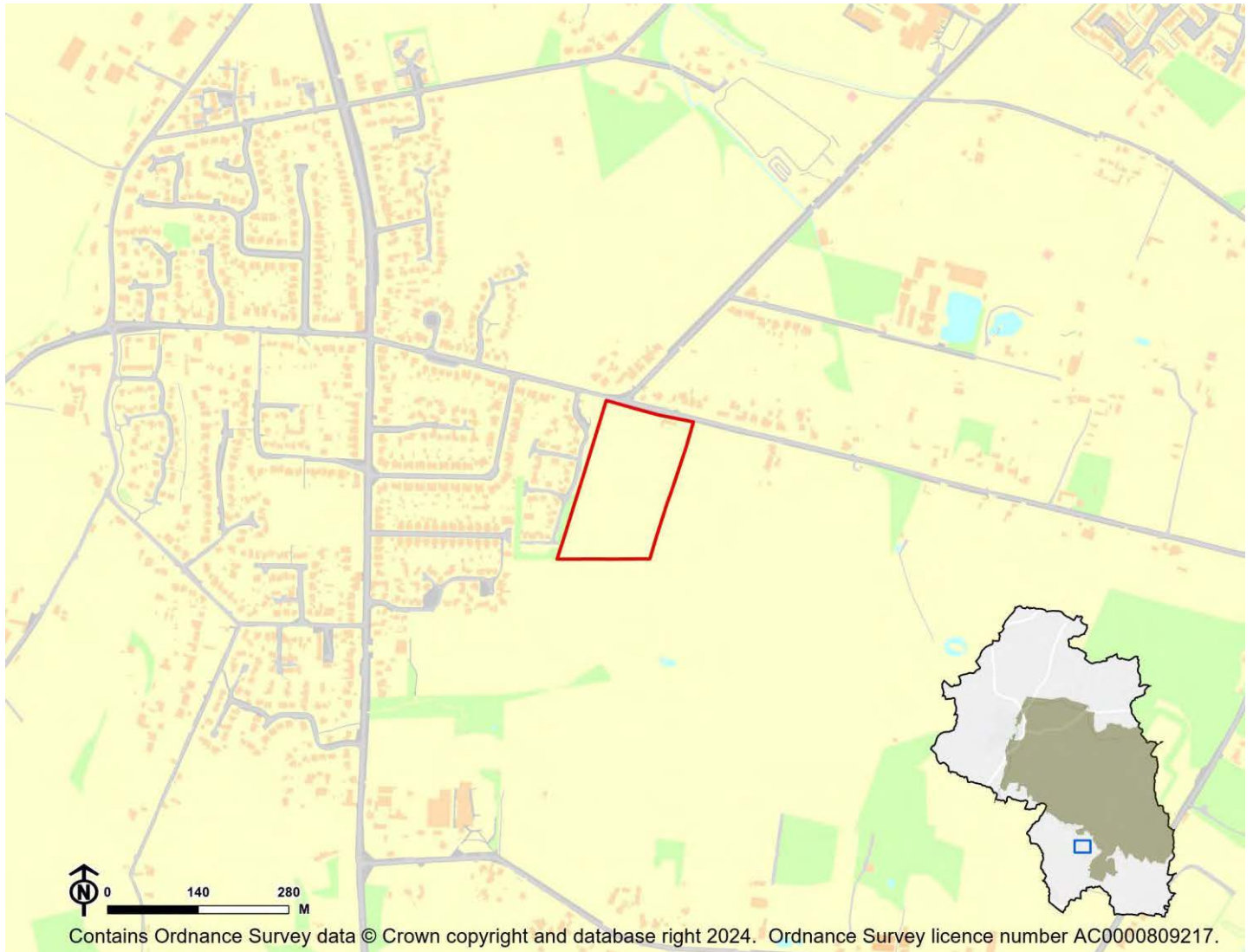
Overall effect: Negligible (0)

Score by criteria: 14a: Negligible (0); 14b: Negligible (0)

Justification: Less than 25% of the site is within flood zone 2 or 3. Less than 25% of the site has a 1 in 100 year or 1 in 30 year risk of surface water flooding.

SWA15: Land South of Forest Road - Swanmore

Proposed use: Residential use



IIA Objective	Score
IIA1: climate change mitigation	Minor negative (-)
IIA2: travel and air quality	Minor negative (-)
IIA4: health and wellbeing	Minor negative (-)
IIA7: services and facilities	Minor negative (-)
IIA8: economy	Negligible uncertain (0?)
IIA9: biodiversity and geodiversity	Significant negative (--)
IIA10: landscape	Minor negative uncertain (-?)
IIA11: historic environment	Negligible uncertain (0?)
IIA12: natural resources	Significant negative (--)
IIA13: water resources	Negligible (0)
IIA14: flood risk	Negligible (0)

IIA objective 1: To minimise the District's contribution to climate change through a reduction of greenhouse gas emissions from all sources and facilitate the aim of carbon neutrality by 2031

Overall effect: Minor negative (-)

Score by criteria: 1a: Major negative (--); 1b: Minor positive (+); 1c: Minor positive (+); 1d: Major negative (--); 1e: Major negative (--); 1f: Major negative (--); 1g: Major positive (++); 1h: Major positive (++); 1i: Minor negative (-)

Justification: The site is not within 1,200m of an NHS GP surgery. It is within 401-800m of a primary school. It is within 501-1,000m of a secondary school. It is not within 1,200m of a town centre. It is not within 800m of a district or local centre. It is not within 2,000m of a railway station. It is within 300m of a bus stop. It is within 300m of open space, open country or registered common land. The site contains no open space, open county or registered common land. The majority of it is within an area where average commuting distance is in 61-80% range for the plan area.

IIA objective 2: To reduce the need to travel by private vehicle in the District and improve air quality

Overall effect: Minor negative (-)

Justification: Appraisal criteria and results are the same as shown under SA objective 1: greenhouse gas emissions.

IIA objective 4: To improve public health and wellbeing and reduce health inequalities in the District

Overall effect: Minor negative (-)

Score by criteria: 4a: Negligible (0); 4b: Negligible (0); 4c: Negligible (0); 4d: Negligible (0); 4e: Major negative (--); 4f: Major positive (++); 4g: Minor negative (-)

Justification: The site is not within 500m of an AQMA. The majority of it is within an area where noise levels at night from roads and railways are below 50 dB and the noise levels as recorded for the 16-hour period between 0700 – 2300 are below 55 dB. The site does not lie within a noise contour associated with Southampton Airport. It is not within 400m of a wastewater treatment works or within 250m of a waste management facility. The site is not within 1,200m of an NHS GP surgery. It is within 300m of open space, open country or registered common land. The site contains no open space, open county or registered common land. It is within 401-800m of a public right of way or cycle path.

IIA objective 7: To ensure essential services and facilities and jobs in the District are accessible

Overall effect: Minor negative (-)

Justification: Appraisal criteria and results are the same as shown under SA objective 1: greenhouse gas emissions.

IIA objective 8: To support the sustainable growth of the District's economy

Overall effect: Negligible uncertain (0?)

Justification: The site is not in existing employment use.

IIA objective 9: To support the District's biodiversity and geodiversity

Overall effect: Significant negative (--)

Score by criteria: 9a: Minor negative (-); 9b: Minor negative (-); 9c: Minor negative (-); 9d: Negligible (0); 9e: Negligible (0)

Justification: The site is within a SSSI Impact Risk Zone for 'residential' or 'all planning applications'. It is within 500m of a locally designated wildlife site or ancient woodland. It is within 200m of a priority habitat. It is not within 100m of a water course. The site does not intersect with a county or local geological site.

IIA objective 10: To conserve and enhance the character and distinctiveness of the District's landscapes.

Overall effect: Minor negative uncertain (-?)

Justification: The site has medium or higher overall landscape sensitivity

IIA objective 11: To conserve and enhance the District's historic environment including its setting.

Overall effect: Negligible uncertain (0?)

Justification: The site is rated 'green' for risk of effects on heritage assets.

IIA objective 12: To support the efficient use of the District's resources, including land and minerals

Overall effect: Significant negative (--)

Score by criteria: 12a: Major negative (--); 12b: Negligible (0); 12c: Negligible (0)

Justification: The majority of the site contains greenfield land. Less than 25% of the site is on Grade 3 agricultural land. Less than 25% of the site is within a Mineral Safeguarding Area.

IIA objective 13: To protect the quality and quantity of the District's water resource

Overall effect: Negligible (0)

Justification: The site does not fall within Source Protection Zone 1, 2 or 3, within a drinking water safeguard zone (groundwater), or within a drinking water safeguard zone (surface water).

IIA objective 14: To manage and reduce flood risk from all sources

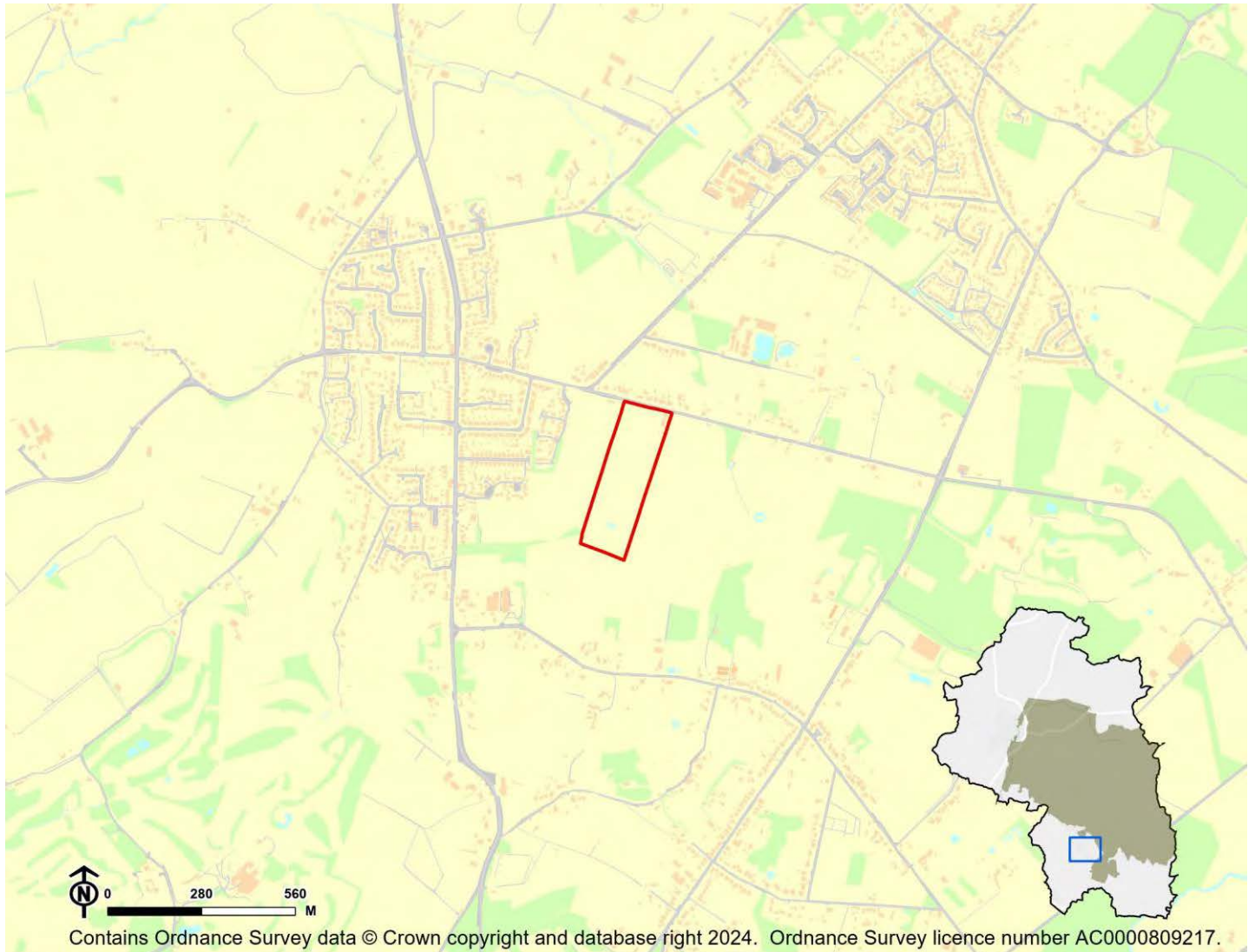
Overall effect: Negligible (0)

Score by criteria: 14a: Negligible (0); 14b: Negligible (0)

Justification: Less than 25% of the site is within flood zone 2 or 3. Less than 25% of the site has a 1 in 100 year or 1 in 30 year risk of surface water flooding.

SWA16: Filditch Farm, Forest Road Filditch Farm, Forest Road - Swanmore

Proposed use: Residential use



IIA Objective	Score
IIA1: climate change mitigation	Minor negative (-)
IIA2: travel and air quality	Minor negative (-)
IIA4: health and wellbeing	Minor positive (+)
IIA7: services and facilities	Minor negative (-)
IIA8: economy	Negligible uncertain (0?)
IIA9: biodiversity and geodiversity	Significant negative (--)
IIA10: landscape	Minor negative uncertain (-?)
IIA11: historic environment	Minor negative uncertain (-?)
IIA12: natural resources	Significant negative (--)
IIA13: water resources	Negligible (0)
IIA14: flood risk	Negligible (0)

IIA objective 1: To minimise the District's contribution to climate change through a reduction of greenhouse gas emissions from all sources and facilitate the aim of carbon neutrality by 2031

Overall effect: Minor negative (-)

Score by criteria: 1a: Major negative (--); 1b: Major positive (++); 1c: Minor positive (+); 1d: Major negative (--); 1e: Major negative (--); 1f: Major negative (--); 1g: Major positive (++); 1h: Major positive (++); 1i: Minor negative (-)

Justification: The site is not within 1,200m of an NHS GP surgery. It is within 400m of a primary school. It is within 501-1,000m of a secondary school. It is not within 1,200m of a town centre. It is not within 800m of a district or local centre. It is not within 2,000m of a railway station. It is within 300m of a bus stop. It is within 300m of open space, open country or registered common land. The site contains no open space, open county or registered common land. The majority of it is within an area where average commuting distance is in 61-80% range for the plan area.

IIA objective 2: To reduce the need to travel by private vehicle in the District and improve air quality

Overall effect: Minor negative (-)

Justification: Appraisal criteria and results are the same as shown under SA objective 1: greenhouse gas emissions.

IIA objective 4: To improve public health and wellbeing and reduce health inequalities in the District

Overall effect: Minor positive (+)

Score by criteria: 4a: Negligible (0); 4b: Negligible (0); 4c: Negligible (0); 4d: Negligible (0); 4e: Major negative (--); 4f: Major positive (++); 4g: Minor positive (+)

Justification: The site is not within 500m of an AQMA. The majority of it is within an area where noise levels at night from roads and railways are below 50 dB and the noise levels as recorded for the 16-hour period between 0700 – 2300 are below 55 dB. The site does not lie within a noise contour associated with Southampton Airport. It is not within 400m of a wastewater treatment works or within 250m of a waste management facility. The site is not within 1,200m of an NHS GP surgery. It is within 300m of open space, open country or registered common land. The site contains no open space, open county or registered common land. It is within 201-400m of a public right of way or cycle path.

IIA objective 7: To ensure essential services and facilities and jobs in the District are accessible

Overall effect: Minor negative (-)

Justification: Appraisal criteria and results are the same as shown under SA objective 1: greenhouse gas emissions.

IIA objective 8: To support the sustainable growth of the District's economy

Overall effect: Negligible uncertain (0?)

Justification: The site is not in existing employment use.

IIA objective 9: To support the District's biodiversity and geodiversity

Overall effect: Significant negative (--)

Score by criteria: 9a: Major negative (--); 9b: Minor negative (-); 9c: Minor negative (-); 9d: Negligible (0); 9e: Negligible (0)

Justification: The site is within an internationally or nationally designated biodiversity site. It is within 500m of a locally designated wildlife site or ancient woodland. It is within 200m of a priority habitat. It is not within 100m of a water course. The site does not intersect with a county or local geological site.

IIA objective 10: To conserve and enhance the character and distinctiveness of the District's landscapes.

Overall effect: Minor negative uncertain (-?)

Justification: The site has medium or higher overall landscape sensitivity

IIA objective 11: To conserve and enhance the District's historic environment including its setting.

Overall effect: Minor negative uncertain (-?)

Justification: The site is rated 'amber' for risk of effects on heritage assets.

IIA objective 12: To support the efficient use of the District's resources, including land and minerals

Overall effect: Significant negative (--)

Score by criteria: 12a: Major negative (--); 12b: Negligible (0); 12c: Negligible (0)

Justification: The majority of the site contains greenfield land. Less than 25% of the site is on Grade 3 agricultural land. Less than 25% of the site is within a Mineral Safeguarding Area.

IIA objective 13: To protect the quality and quantity of the District's water resource

Overall effect: Negligible (0)

Justification: The site does not fall within Source Protection Zone 1, 2 or 3, within a drinking water safeguard zone (groundwater), or within a drinking water safeguard zone (surface water).

IIA objective 14: To manage and reduce flood risk from all sources

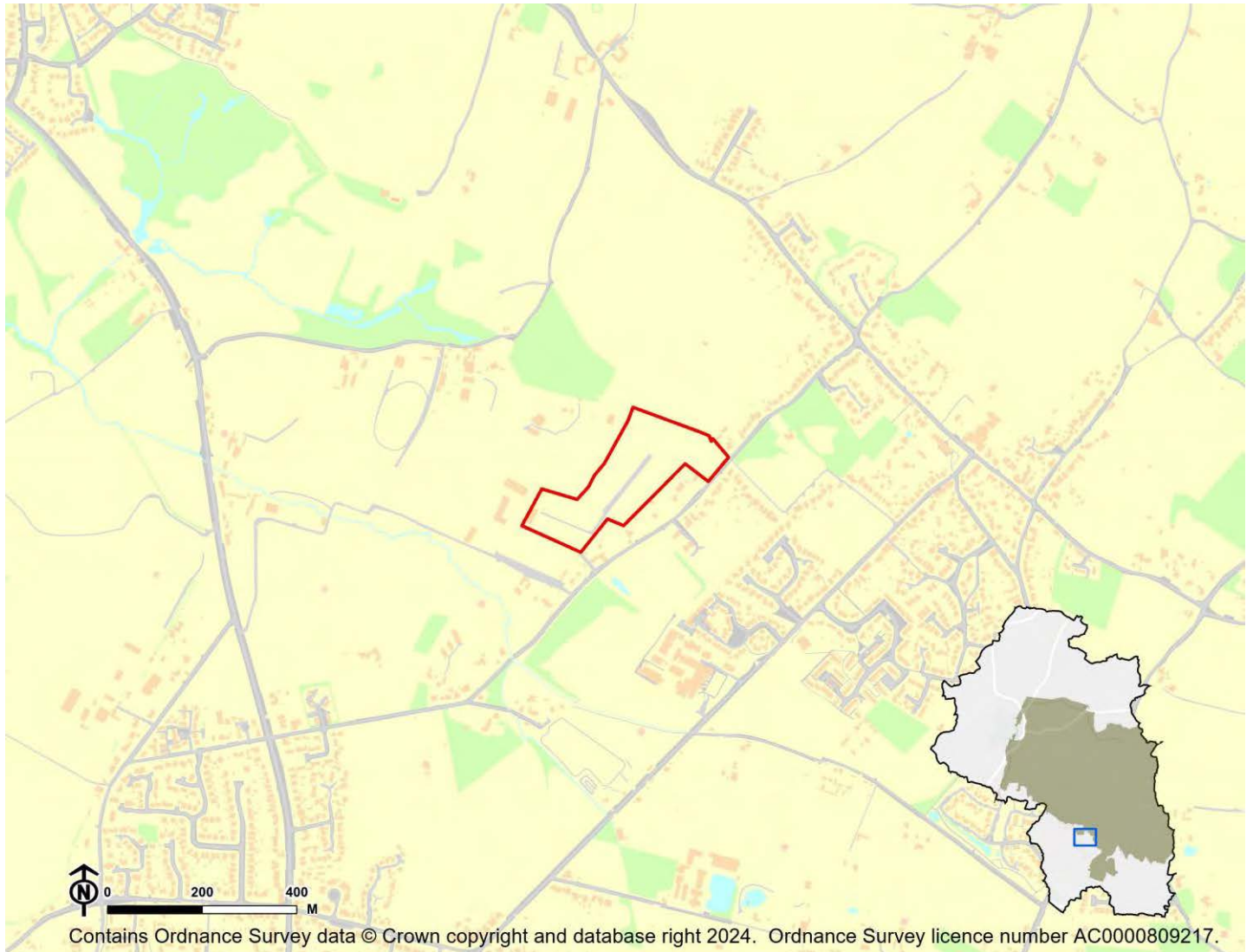
Overall effect: Negligible (0)

Score by criteria: 14a: Negligible (0); 14b: Negligible (0)

Justification: Less than 25% of the site is within flood zone 2 or 3. Less than 25% of the site has a 1 in 100 year or 1 in 30 year risk of surface water flooding.

SWA17: Land at White Cottage, Lower Chase Road, Swanmore - Swanmore

Proposed use: Mixed use



IIA Objective	Score
IIA1: climate change mitigation	Minor negative (-)
IIA2: travel and air quality	Minor negative (-)
IIA4: health and wellbeing	Minor positive (+)
IIA7: services and facilities	Minor negative (-)
IIA8: economy	Negligible uncertain (0?)
IIA9: biodiversity and geodiversity	Significant negative (--)
IIA10: landscape	Minor negative uncertain (-?)
IIA11: historic environment	Minor negative uncertain (-?)
IIA12: natural resources	Significant negative (--)
IIA13: water resources	Negligible (0)
IIA14: flood risk	Negligible (0)

IIA objective 1: To minimise the District's contribution to climate change through a reduction of greenhouse gas emissions from all sources and facilitate the aim of carbon neutrality by 2031

Overall effect: Minor negative (-)

Score by criteria: 1a: Major negative (--); 1b: Minor positive (+); 1c: Major positive (++); 1d: Major negative (--); 1e: Major negative (--); 1f: Major negative (--); 1g: Minor positive (+); 1h: Major positive (++); 1i: Minor negative (-)

Justification: The site is not within 1,200m of an NHS GP surgery. It is within 401-800m of a primary school. It is within 500m of a secondary school. It is not within 1,200m of a town centre. It is not within 800m of a district or local centre. It is not within 2,000m of a railway station. It is within 301-600m of a bus stop. It is within 300m of open space, open country or registered common land. The site contains no open space, open county or registered common land. The majority of it is within an area where average commuting distance is in 61-80% range for the plan area.

IIA objective 2: To reduce the need to travel by private vehicle in the District and improve air quality

Overall effect: Minor negative (-)

Justification: Appraisal criteria and results are the same as shown under SA objective 1: greenhouse gas emissions.

IIA objective 4: To improve public health and wellbeing and reduce health inequalities in the District

Overall effect: Minor positive (+)

Score by criteria: 4a: Negligible (0); 4b: Negligible (0); 4c: Negligible (0); 4d: Negligible (0); 4e: Major negative (--); 4f: Major positive (++); 4g: Major positive (++)

Justification: The site is not within 500m of an AQMA. The majority of it is within an area where noise levels at night from roads and railways are below 50 dB and the noise levels as recorded for the 16-hour period between 0700 – 2300 are below 55 dB. The site does not lie within a noise contour associated with Southampton Airport. It is not within 400m of a wastewater treatment works or within 250m of a waste management facility. The site is not within 1,200m of an NHS GP surgery. It is within 300m of open space, open country or registered common land. The site contains no open space, open county or registered common land. It is within 200m of a public right of way or cycle path.

IIA objective 7: To ensure essential services and facilities and jobs in the District are accessible

Overall effect: Minor negative (-)

Justification: Appraisal criteria and results are the same as shown under SA objective 1: greenhouse gas emissions.

IIA objective 8: To support the sustainable growth of the District's economy

Overall effect: Negligible uncertain (0?)

Justification: The site is not in existing employment use.

IIA objective 9: To support the District's biodiversity and geodiversity

Overall effect: Significant negative (--)

Score by criteria: 9a: Minor negative (-); 9b: Minor negative (-); 9c: Major negative (--); 9d: Negligible (0); 9e: Negligible (0)

Justification: The site is within a SSSI Impact Risk Zone for 'residential' or 'all planning applications'. It is within 500m of a locally designated wildlife site or ancient woodland. It is within a priority habitat. It is not within 100m of a water course. The site does not intersect with a county or local geological site.

IIA objective 10: To conserve and enhance the character and distinctiveness of the District's landscapes.

Overall effect: Minor negative uncertain (-?)

Justification: The site has medium or higher overall landscape sensitivity

IIA objective 11: To conserve and enhance the District's historic environment including its setting.

Overall effect: Minor negative uncertain (-?)

Justification: The site is rated 'amber' for risk of effects on heritage assets.

IIA objective 12: To support the efficient use of the District's resources, including land and minerals

Overall effect: Significant negative (--)

Score by criteria: 12a: Major negative (--); 12b: Negligible (0); 12c: Minor negative (-)

Justification: The majority of the site contains greenfield land. Less than 25% of the site is on Grade 3 agricultural land. A significant proportion of the site ($\geq 25\%$) is within a Mineral Safeguarding Area.

IIA objective 13: To protect the quality and quantity of the District's water resource

Overall effect: Negligible (0)

Justification: The site does not fall within Source Protection Zone 1, 2 or 3, within a drinking water safeguard zone (groundwater), or within a drinking water safeguard zone (surface water).

IIA objective 14: To manage and reduce flood risk from all sources

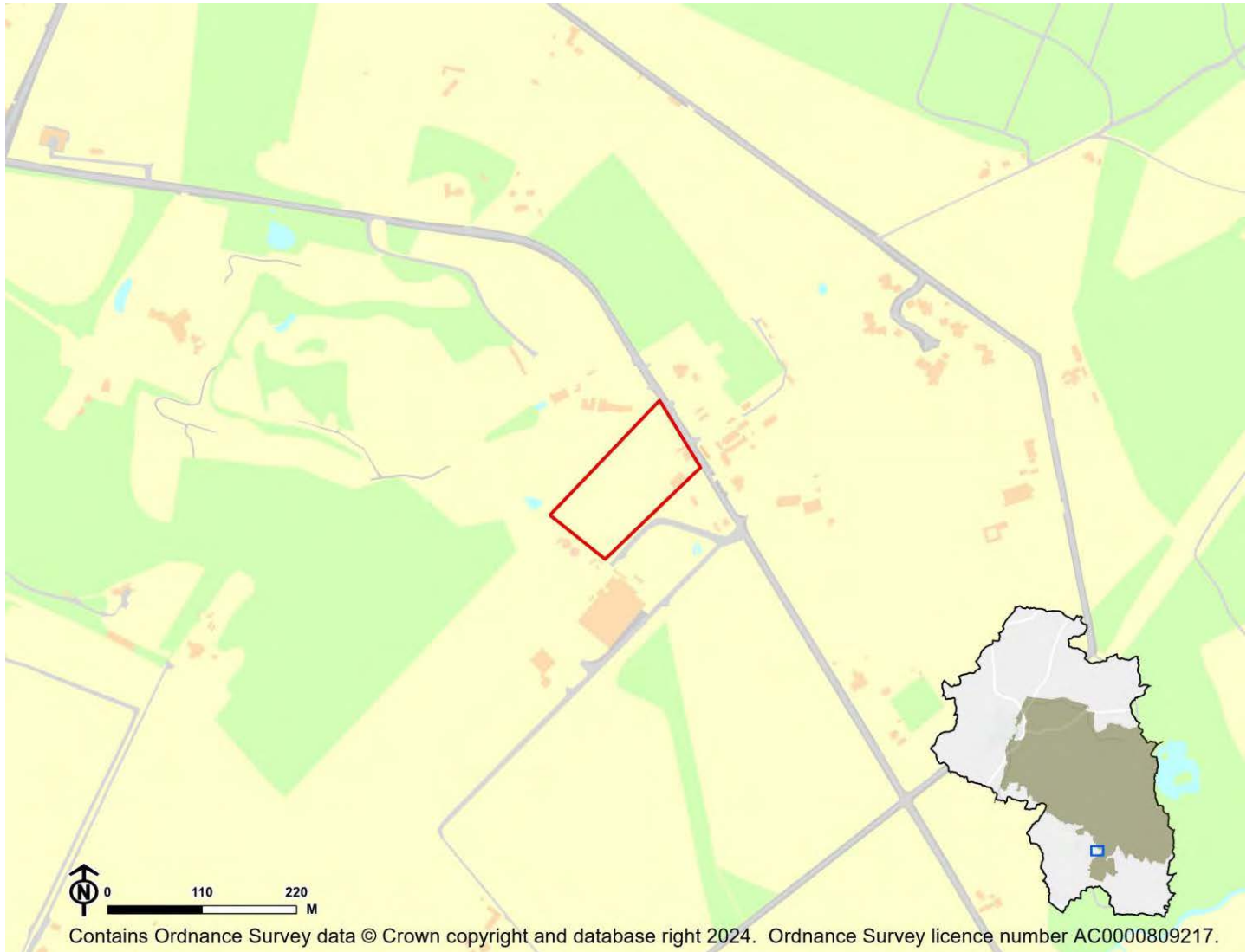
Overall effect: Negligible (0)

Score by criteria: 14a: Negligible (0); 14b: Negligible (0)

Justification: Less than 25% of the site is within flood zone 2 or 3. Less than 25% of the site has a 1 in 100 year or 1 in 30 year risk of surface water flooding.

SWA18: Oak Meadow Bishops Wood Road Mislingford - Swanmore

Proposed use: Residential use



IIA Objective	Score
IIA1: climate change mitigation	Significant negative (--)
IIA2: travel and air quality	Significant negative (--)
IIA4: health and wellbeing	Minor negative (-)
IIA7: services and facilities	Significant negative (--)
IIA8: economy	Negligible uncertain (0?)
IIA9: biodiversity and geodiversity	Significant negative (--)
IIA10: landscape	Negligible uncertain (0?)
IIA11: historic environment	Negligible uncertain (0?)
IIA12: natural resources	Significant negative (--)
IIA13: water resources	Negligible (0)
IIA14: flood risk	Negligible (0)

IIA objective 1: To minimise the District's contribution to climate change through a reduction of greenhouse gas emissions from all sources and facilitate the aim of carbon neutrality by 2031

Overall effect: Significant negative (--)

Score by criteria: 1a: Major negative (--); 1b: Major negative (--); 1c: Minor negative (-); 1d: Major negative (--); 1e: Major negative (--); 1f: Major negative (--); 1g: Minor negative (-); 1h: Minor negative (-); 1i: Minor negative (-)

Justification: The site is not within 1,200m of an NHS GP surgery. It is not within 1,200m of a primary school. It is within 1,000-2,000m of a secondary school. It is not within 1,200m of a town centre. It is not within 800m of a district or local centre. It is not within 2,000m of a railway station. It is within 601-1,000m of a bus stop. It is within 801-1,200m of open space, open country or registered common land. The site contains no open space, open country or registered common land. The majority of it is within an area where average commuting distance is in 61-80% range for the plan area.

IIA objective 2: To reduce the need to travel by private vehicle in the District and improve air quality

Overall effect: Significant negative (--)

Justification: Appraisal criteria and results are the same as shown under SA objective 1: greenhouse gas emissions.

IIA objective 4: To improve public health and wellbeing and reduce health inequalities in the District

Overall effect: Minor negative (-)

Score by criteria: 4a: Negligible (0); 4b: Negligible (0); 4c: Negligible (0); 4d: Negligible (0); 4e: Major negative (--); 4f: Minor negative (-); 4g: Major positive (++)

Justification: The site is not within 500m of an AQMA. The majority of it is within an area where noise levels at night from roads and railways are below 50 dB and the noise levels as recorded for the 16-hour period between 0700 – 2300 are below 55 dB. The site does not lie within a noise contour associated with Southampton Airport. It is not within 400m of a wastewater treatment works or within 250m of a waste management facility. The site is not within 1,200m of an NHS GP surgery. It is within 801-1,200m of open space, open country or registered common land. The site contains no open space, open country or registered common land. It is within 200m of a public right of way or cycle path.

IIA objective 7: To ensure essential services and facilities and jobs in the District are accessible

Overall effect: Significant negative (--)

Justification: Appraisal criteria and results are the same as shown under SA objective 1: greenhouse gas emissions.

IIA objective 8: To support the sustainable growth of the District's economy

Overall effect: Negligible uncertain (0?)

Justification: The site is not in existing employment use.

IIA objective 9: To support the District's biodiversity and geodiversity

Overall effect: Significant negative (--)

Score by criteria: 9a: Minor negative (-); 9b: Minor negative (-); 9c: Minor negative (-); 9d: Negligible (0); 9e: Negligible (0)

Justification: The site is within a SSSI Impact Risk Zone for 'residential' or 'all planning applications'. It is within 500m of a locally designated wildlife site or ancient woodland. It is within 200m of a priority habitat. It is not within 100m of a water course. The site does not intersect with a county or local geological site.

IIA objective 10: To conserve and enhance the character and distinctiveness of the District's landscapes.

Overall effect: Negligible uncertain (0?)

Justification: The site has low overall landscape sensitivity.

IIA objective 11: To conserve and enhance the District's historic environment including its setting.

Overall effect: Negligible uncertain (0?)

Justification: The site is rated 'green' for risk of effects on heritage assets.

IIA objective 12: To support the efficient use of the District's resources, including land and minerals

Overall effect: Significant negative (--)

Score by criteria: 12a: Major negative (--); 12b: Negligible (0); 12c: Minor negative (-)

Justification: The majority of the site contains greenfield land. Less than 25% of the site is on Grade 3 agricultural land. A significant proportion of the site ($\geq 25\%$) is within a Mineral Safeguarding Area.

IIA objective 13: To protect the quality and quantity of the District's water resource

Overall effect: Negligible (0)

Justification: The site does not fall within Source Protection Zone 1, 2 or 3, within a drinking water safeguard zone (groundwater), or within a drinking water safeguard zone (surface water).

IIA objective 14: To manage and reduce flood risk from all sources

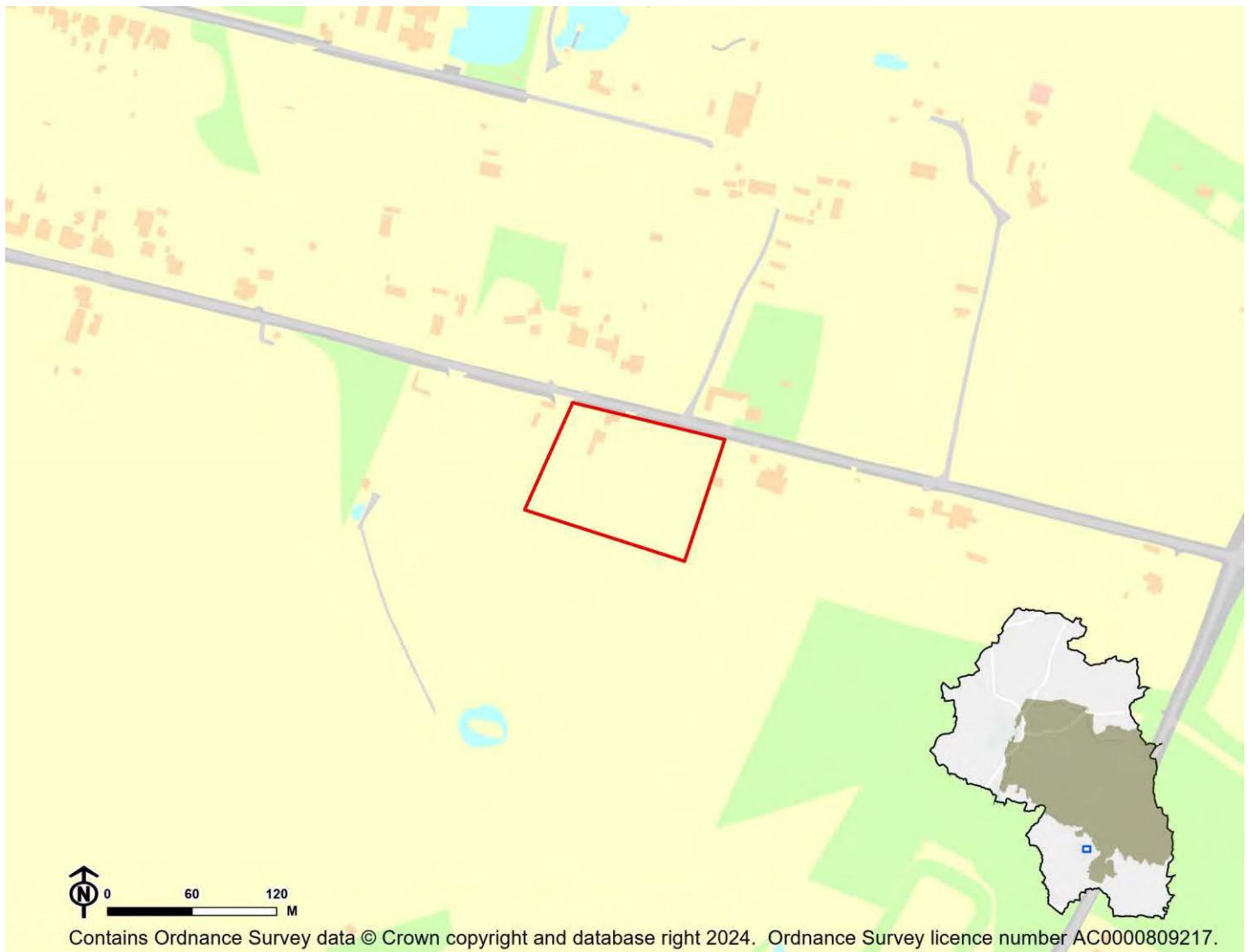
Overall effect: Negligible (0)

Score by criteria: 14a: Negligible (0); 14b: Negligible (0)

Justification: Less than 25% of the site is within flood zone 2 or 3. Less than 25% of the site has a 1 in 100 year or 1 in 30 year risk of surface water flooding.

SWA19: Oakfields Stables Forest Road Swanmore - Swanmore

Proposed use: Mixed use



IIA Objective	Score
IIA1: climate change mitigation	Minor negative (-)
IIA2: travel and air quality	Minor negative (-)
IIA4: health and wellbeing	Minor negative (-)
IIA7: services and facilities	Minor negative (-)
IIA8: economy	Negligible uncertain (0?)
IIA9: biodiversity and geodiversity	Significant negative (--)
IIA10: landscape	Minor negative uncertain (-?)
IIA11: historic environment	Negligible uncertain (0?)
IIA12: natural resources	Significant negative (--)
IIA13: water resources	Negligible (0)
IIA14: flood risk	Negligible (0)

IIA objective 1: To minimise the District's contribution to climate change through a reduction of greenhouse gas emissions from all sources and facilitate the aim of carbon neutrality by 2031

Overall effect: Minor negative (-)

Score by criteria: 1a: Major negative (--); 1b: Minor negative (-); 1c: Minor positive (+); 1d: Major negative (--); 1e: Major negative (--); 1f: Major negative (--); 1g: Minor positive (+); 1h: Minor positive (+); 1i: Minor negative (-)

Justification: The site is not within 1,200m of an NHS GP surgery. It is within 801-1,200m of a primary school. It is within 501-1,000m of a secondary school. It is not within 1,200m of a town centre. It is not within 800m of a district or local centre. It is not within 2,000m of a railway station. It is within 301-600m of a bus stop. It is within 301-800m of open space, open country or registered common land. The site contains no open space, open county or registered common land. The majority of it is within an area where average commuting distance is in 61-80% range for the plan area.

IIA objective 2: To reduce the need to travel by private vehicle in the District and improve air quality

Overall effect: Minor negative (-)

Justification: Appraisal criteria and results are the same as shown under SA objective 1: greenhouse gas emissions.

IIA objective 4: To improve public health and wellbeing and reduce health inequalities in the District

Overall effect: Minor negative (-)

Score by criteria: 4a: Negligible (0); 4b: Negligible (0); 4c: Negligible (0); 4d: Negligible (0); 4e: Major negative (--); 4f: Minor positive (+); 4g: Minor positive (+)

Justification: The site is not within 500m of an AQMA. The majority of it is within an area where noise levels at night from roads and railways are below 50 dB and the noise levels as recorded for the 16-hour period between 0700 – 2300 are below 55 dB. The site does not lie within a noise contour associated with Southampton Airport. It is not within 400m of a wastewater treatment works or within 250m of a waste management facility. The site is not within 1,200m of an NHS GP surgery. It is within 301-800m of open space, open country or registered common land. The site contains no open space, open county or registered common land. It is within 201-400m of a public right of way or cycle path.

IIA objective 7: To ensure essential services and facilities and jobs in the District are accessible

Overall effect: Minor negative (-)

Justification: Appraisal criteria and results are the same as shown under SA objective 1: greenhouse gas emissions.

IIA objective 8: To support the sustainable growth of the District's economy

Overall effect: Negligible uncertain (0?)

Justification: The site is not in existing employment use.

IIA objective 9: To support the District's biodiversity and geodiversity

Overall effect: Significant negative (--)

Score by criteria: 9a: Minor negative (-); 9b: Minor negative (-); 9c: Minor negative (-); 9d: Negligible (0); 9e: Negligible (0)

Justification: The site is within a SSSI Impact Risk Zone for 'residential' or 'all planning applications'. It is within 500m of a locally designated wildlife site or ancient woodland. It is within 200m of a priority habitat. It is not within 100m of a water course. The site does not intersect with a county or local geological site.

IIA objective 10: To conserve and enhance the character and distinctiveness of the District's landscapes.

Overall effect: Minor negative uncertain (-?)

Justification: The site has medium or higher overall landscape sensitivity

IIA objective 11: To conserve and enhance the District's historic environment including its setting.

Overall effect: Negligible uncertain (0?)

Justification: The site is rated 'green' for risk of effects on heritage assets.

IIA objective 12: To support the efficient use of the District's resources, including land and minerals

Overall effect: Significant negative (--)

Score by criteria: 12a: Major negative (--); 12b: Negligible (0); 12c: Negligible (0)

Justification: The majority of the site contains greenfield land. Less than 25% of the site is on Grade 3 agricultural land. Less than 25% of the site is within a Mineral Safeguarding Area.

IIA objective 13: To protect the quality and quantity of the District's water resource

Overall effect: Negligible (0)

Justification: The site does not fall within Source Protection Zone 1, 2 or 3, within a drinking water safeguard zone (groundwater), or within a drinking water safeguard zone (surface water).

IIA objective 14: To manage and reduce flood risk from all sources

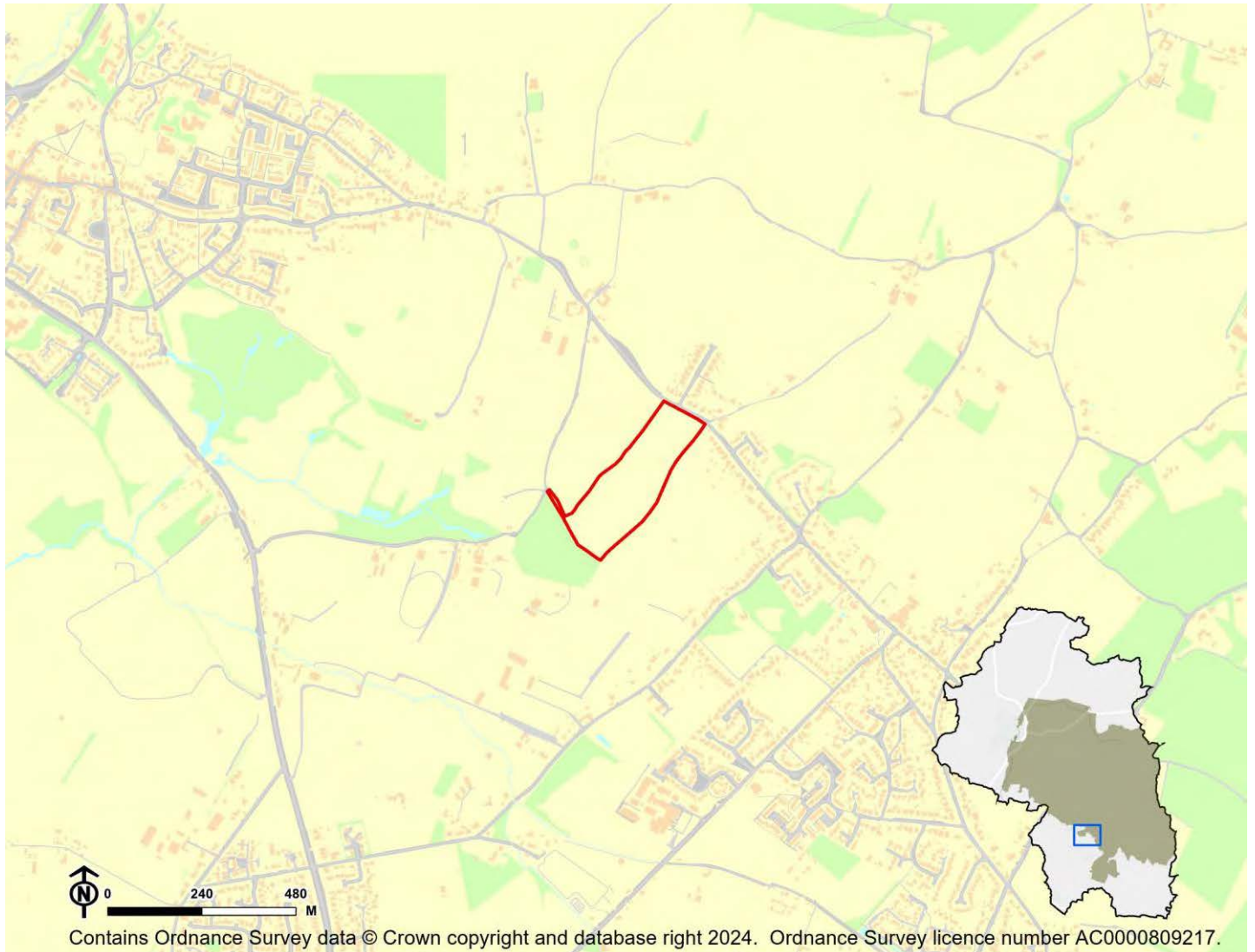
Overall effect: Negligible (0)

Score by criteria: 14a: Negligible (0); 14b: Negligible (0)

Justification: Less than 25% of the site is within flood zone 2 or 3. Less than 25% of the site has a 1 in 100 year or 1 in 30 year risk of surface water flooding.

SWA20: Land at moorlands road - Swanmore

Proposed use: Residential use



IIA Objective	Score
IIA1: climate change mitigation	Minor negative (-)
IIA2: travel and air quality	Minor negative (-)
IIA4: health and wellbeing	Minor positive (+)
IIA7: services and facilities	Minor negative (-)
IIA8: economy	Negligible uncertain (0?)
IIA9: biodiversity and geodiversity	Significant negative (--)
IIA10: landscape	Minor negative uncertain (-?)
IIA11: historic environment	Negligible uncertain (0?)
IIA12: natural resources	Significant negative (--)
IIA13: water resources	Negligible (0)
IIA14: flood risk	Negligible (0)

IIA objective 1: To minimise the District's contribution to climate change through a reduction of greenhouse gas emissions from all sources and facilitate the aim of carbon neutrality by 2031

Overall effect: Minor negative (-)

Score by criteria: 1a: Major negative (--); 1b: Minor positive (+); 1c: Minor positive (+); 1d: Major negative (--); 1e: Major negative (--); 1f: Major negative (--); 1g: Major positive (++); 1h: Minor positive (+); 1i: Minor positive (+)

Justification: The site is not within 1,200m of an NHS GP surgery. It is within 401-800m of a primary school. It is within 501-1,000m of a secondary school. It is not within 1,200m of a town centre. It is not within 800m of a district or local centre. It is not within 2,000m of a railway station. It is within 300m of a bus stop. It is within 301-800m of open space, open country or registered common land. The site contains no open space, open county or registered common land. The majority of it is within an area where average commuting distance is in 21-40% range for the plan area.

IIA objective 2: To reduce the need to travel by private vehicle in the District and improve air quality

Overall effect: Minor negative (-)

Justification: Appraisal criteria and results are the same as shown under SA objective 1: greenhouse gas emissions.

IIA objective 4: To improve public health and wellbeing and reduce health inequalities in the District

Overall effect: Minor positive (+)

Score by criteria: 4a: Negligible (0); 4b: Negligible (0); 4c: Negligible (0); 4d: Negligible (0); 4e: Major negative (--); 4f: Minor positive (+); 4g: Major positive (++)

Justification: The site is not within 500m of an AQMA. The majority of it is within an area where noise levels at night from roads and railways are below 50 dB and the noise levels as recorded for the 16-hour period between 0700 – 2300 are below 55 dB. The site does not lie within a noise contour associated with Southampton Airport. It is not within 400m of a wastewater treatment works or within 250m of a waste management facility. The site is not within 1,200m of an NHS GP surgery. It is within 301-800m of open space, open country or registered common land. The site contains no open space, open county or registered common land. It is within 200m of a public right of way or cycle path.

IIA objective 7: To ensure essential services and facilities and jobs in the District are accessible

Overall effect: Minor negative (-)

Justification: Appraisal criteria and results are the same as shown under SA objective 1: greenhouse gas emissions.

IIA objective 8: To support the sustainable growth of the District's economy

Overall effect: Negligible uncertain (0?)

Justification: The site is not in existing employment use.

IIA objective 9: To support the District's biodiversity and geodiversity

Overall effect: Significant negative (--)

Score by criteria: 9a: Minor negative (-); 9b: Minor negative (-); 9c: Major negative (--); 9d: Negligible (0); 9e: Negligible (0)

Justification: The site is within a SSSI Impact Risk Zone for 'residential' or 'all planning applications'. It is within 500m of a locally designated wildlife site or ancient woodland. It is within a priority habitat. It is not within 100m of a water course. The site does not intersect with a county or local geological site.

IIA objective 10: To conserve and enhance the character and distinctiveness of the District's landscapes.

Overall effect: Minor negative uncertain (-?)

Justification: The site has medium or higher overall landscape sensitivity

IIA objective 11: To conserve and enhance the District's historic environment including its setting.

Overall effect: Negligible uncertain (0?)

Justification: The site is rated 'green' for risk of effects on heritage assets.

IIA objective 12: To support the efficient use of the District's resources, including land and minerals

Overall effect: Significant negative (--)

Score by criteria: 12a: Major negative (--); 12b: Minor negative (-); 12c: Minor negative (-)

Justification: The majority of the site contains greenfield land. A significant proportion of the site ($\geq 25\%$) is on Grade 3 agricultural land or less than 25% of the site is on Grade 1 or 2 agricultural land. A significant proportion of the site ($\geq 25\%$) is within a Mineral Safeguarding Area.

IIA objective 13: To protect the quality and quantity of the District's water resource

Overall effect: Negligible (0)

Justification: The site does not fall within Source Protection Zone 1, 2 or 3, within a drinking water safeguard zone (groundwater), or within a drinking water safeguard zone (surface water).

IIA objective 14: To manage and reduce flood risk from all sources

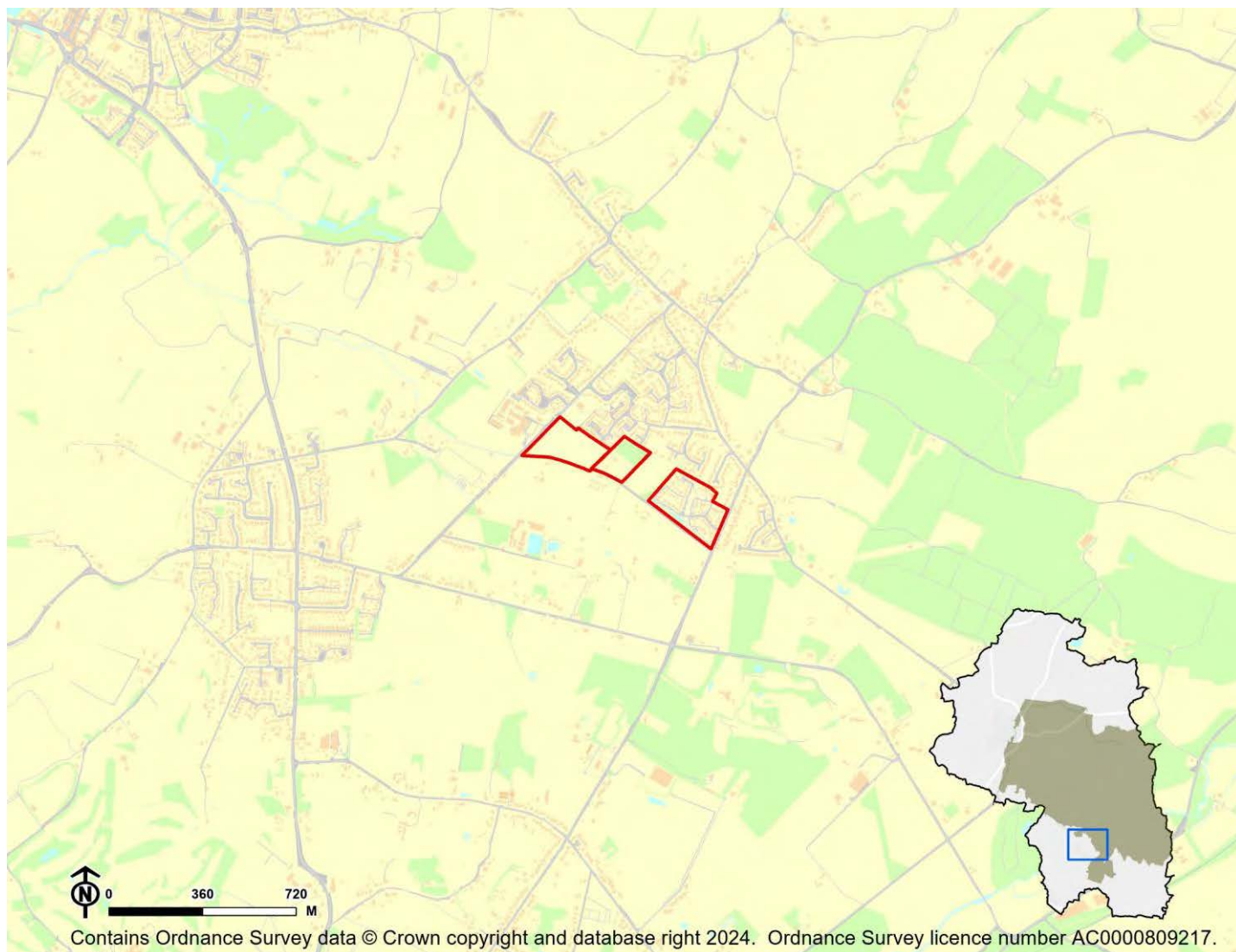
Overall effect: Negligible (0)

Score by criteria: 14a: Negligible (0); 14b: Negligible (0)

Justification: Less than 25% of the site is within flood zone 2 or 3. Less than 25% of the site has a 1 in 100 year or 1 in 30 year risk of surface water flooding.

SWA21b: The Lakes - Swanmore

Proposed use: Residential use



IIA Objective	Score
IIA1: climate change mitigation	Minor negative (-)
IIA2: travel and air quality	Minor negative (-)
IIA4: health and wellbeing	Minor positive (+)
IIA7: services and facilities	Minor negative (-)
IIA8: economy	Negligible uncertain (0?)
IIA9: biodiversity and geodiversity	Significant negative (--)
IIA10: landscape	Negligible uncertain (0?)
IIA11: historic environment	Negligible uncertain (0?)
IIA12: natural resources	Minor negative (-)
IIA13: water resources	Negligible (0)
IIA14: flood risk	Negligible (0)

IIA objective 1: To minimise the District's contribution to climate change through a reduction of greenhouse gas emissions from all sources and facilitate the aim of carbon neutrality by 2031

Overall effect: Minor negative (-)

Score by criteria: 1a: Major negative (--); 1b: Minor positive (+); 1c: Major positive (++); 1d: Major negative (--); 1e: Major negative (--); 1f: Major negative (--); 1g: Major positive (++); 1h: Minor positive (+); 1i: Minor negative (-)

Justification: The site is not within 1,200m of an NHS GP surgery. It is within 401-800m of a primary school. It is within 500m of a secondary school. It is not within 1,200m of a town centre. It is not within 800m of a district or local centre. It is not within 2,000m of a railway station. It is within 300m of a bus stop. It is within 300m of open space, open country or registered common land. Less than 25% of the site contains open space, open country or registered common land, which could be lost to development. The majority of it is within an area where average commuting distance is in 61-80% range for the plan area.

IIA objective 2: To reduce the need to travel by private vehicle in the District and improve air quality

Overall effect: Minor negative (-)

Justification: Appraisal criteria and results are the same as shown under SA objective 1: greenhouse gas emissions.

IIA objective 4: To improve public health and wellbeing and reduce health inequalities in the District

Overall effect: Minor positive (+)

Score by criteria: 4a: Negligible (0); 4b: Negligible (0); 4c: Negligible (0); 4d: Negligible (0); 4e: Major negative (--); 4f: Minor positive (+); 4g: Major positive (++)

Justification: The site is not within 500m of an AQMA. The majority of it is within an area where noise levels at night from roads and railways are below 50 dB and the noise levels as recorded for the 16-hour period between 0700 – 2300 are below 55 dB. The site does not lie within a noise contour associated with Southampton Airport. It is not within 400m of a wastewater treatment works or within 250m of a waste management facility. The site is not within 1,200m of an NHS GP surgery. It is within 300m of open space, open country or registered common land. Less than 25% of the site contains open space, open country or registered common land, which could be lost to development. It is within 200m of a public right of way or cycle path.

IIA objective 7: To ensure essential services and facilities and jobs in the District are accessible

Overall effect: Minor negative (-)

Justification: Appraisal criteria and results are the same as shown under SA objective 1: greenhouse gas emissions.

IIA objective 8: To support the sustainable growth of the District's economy

Overall effect: Negligible uncertain (0?)

Justification: The site is not in existing employment use.

IIA objective 9: To support the District's biodiversity and geodiversity

Overall effect: Significant negative (--)

Score by criteria: 9a: Minor negative (-); 9b: Major negative (--); 9c: Major negative (--); 9d: Negligible (0); 9e: Negligible (0)

Justification: The site is within a SSSI Impact Risk Zone for 'residential' or 'all planning applications'. It is within a locally designated wildlife site or ancient woodland. It is within a priority habitat. It is not within 100m of a water course. The site does not intersect with a county or local geological site.

IIA objective 10: To conserve and enhance the character and distinctiveness of the District's landscapes.

Overall effect: Negligible uncertain (0?)

Justification: The site has low overall landscape sensitivity.

IIA objective 11: To conserve and enhance the District's historic environment including its setting.

Overall effect: Negligible uncertain (0?)

Justification: The site is rated 'green' for risk of effects relating to historical constraints.

IIA objective 12: To support the efficient use of the District's resources, including land and minerals

Overall effect: Minor negative (-)

Score by criteria: 12a: Major positive (++); 12b: Negligible (0); 12c: Minor negative (-)

Justification: The majority of the site contains brownfield land. Less than 25% of the site is on Grade 3 agricultural land. A significant proportion of the site ($\geq 25\%$) is within a Mineral Safeguarding Area.

IIA objective 13: To protect the quality and quantity of the District's water resource

Overall effect: Negligible (0)

Justification: The site does not fall within Source Protection Zone 1, 2 or 3, within a drinking water safeguard zone (groundwater), or within a drinking water safeguard zone (surface water).

IIA objective 14: To manage and reduce flood risk from all sources

Overall effect: Negligible (0)

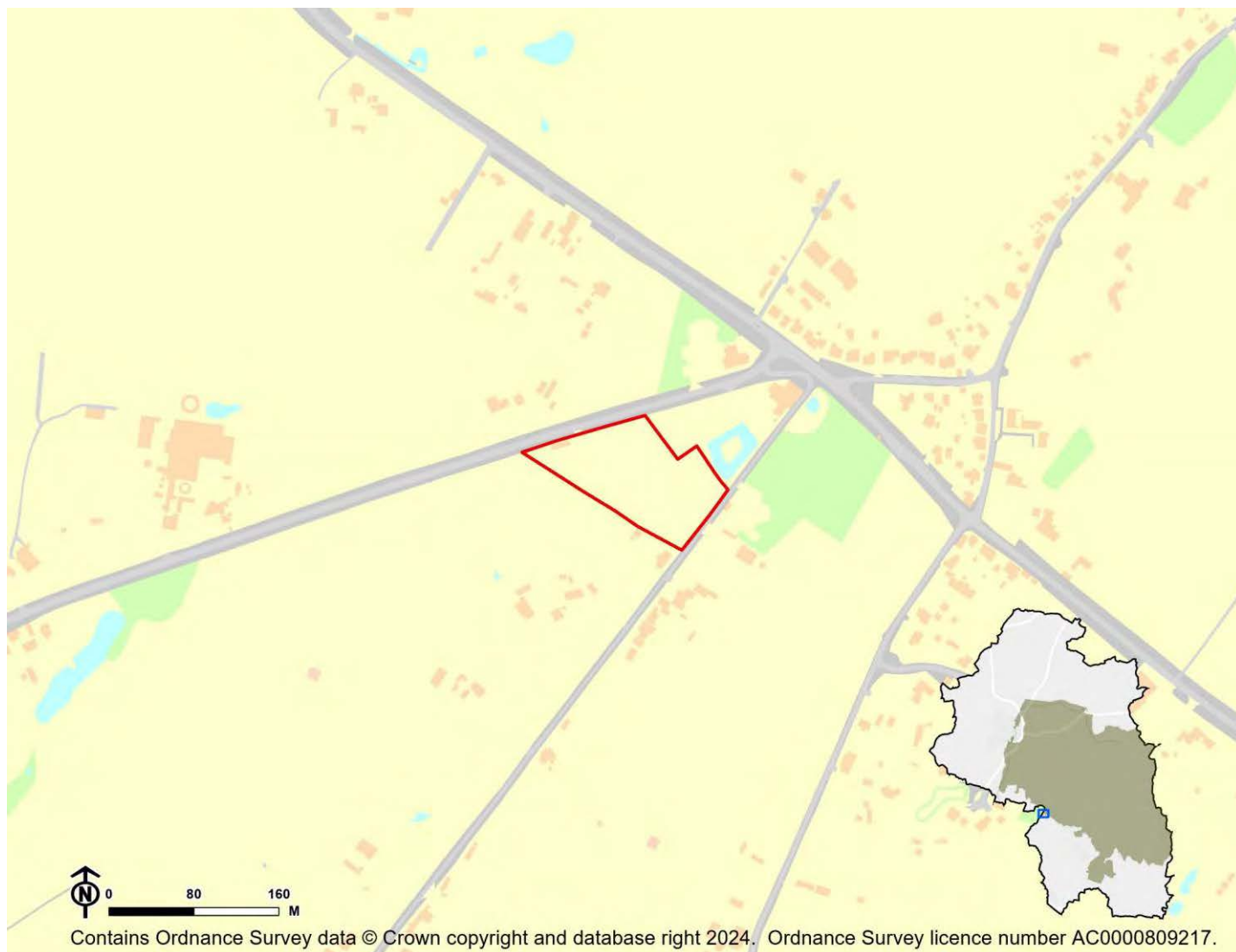
Score by criteria: 14a: Negligible (0); 14b: Negligible (0)

Justification: Less than 25% of the site is within flood zone 2 or 3. Less than 25% of the site has a 1 in 100 year or 1 in 30 year risk of surface water flooding.

Upham

UP01: Land to the rear of Alma Inn, Mortimer Lane - Upham

Proposed use: Residential use



IIA Objective	Score
IIA1: climate change mitigation	Minor negative (-)
IIA2: travel and air quality	Minor negative (-)
IIA4: health and wellbeing	Minor negative (-)
IIA7: services and facilities	Minor negative (-)
IIA8: economy	Negligible uncertain (0?)
IIA9: biodiversity and geodiversity	Significant negative (--)
IIA10: landscape	Negligible uncertain (0?)
IIA11: historic environment	Negligible uncertain (0?)
IIA12: natural resources	Significant negative (--)
IIA13: water resources	Minor negative (-)
IIA14: flood risk	Negligible (0)

IIA objective 1: To minimise the District's contribution to climate change through a reduction of greenhouse gas emissions from all sources and facilitate the aim of carbon neutrality by 2031

Overall effect: Minor negative (-)

Score by criteria: 1a: Major negative (--); 1b: Major negative (--); 1c: Major negative (--); 1d: Major negative (--); 1e: Major negative (--); 1f: Major negative (--); 1g: Major positive (++); 1h: Minor positive (+); 1i: Minor negative (-)

Justification: The site is not within 1,200m of an NHS GP surgery. It is not within 1,200m of a primary school. It is not within 2,000m of a secondary school. It is not within 1,200m of a town centre. It is not within 800m of a district or local centre. It is not within 2,000m of a railway station. It is within 300m of a bus stop. It is within 301-800m of open space, open country or registered common land. The site contains no open space, open county or registered common land. The majority of it is within an area where average commuting distance is in 61-80% range for the plan area.

IIA objective 2: To reduce the need to travel by private vehicle in the District and improve air quality

Overall effect: Minor negative (-)

Justification: Appraisal criteria and results are the same as shown under SA objective 1: greenhouse gas emissions.

IIA objective 4: To improve public health and wellbeing and reduce health inequalities in the District

Overall effect: Minor negative (-)

Score by criteria: 4a: Negligible (0); 4b: Negligible (0); 4c: Negligible (0); 4d: Negligible (0); 4e: Major negative (--); 4f: Minor positive (+); 4g: Minor positive (+)

Justification: The site is not within 500m of an AQMA. The majority of it is within an area where noise levels at night from roads and railways are below 50 dB and the noise levels as recorded for the 16-hour period between 0700 – 2300 are below 55 dB. The site does not lie within a noise contour associated with Southampton Airport. It is not within 400m of a wastewater treatment works or within 250m of a waste management facility. The site is not within 1,200m of an NHS GP surgery. It is within 301-800m of open space, open country or registered common land. The site contains no open space, open county or registered common land. It is within 201-400m of a public right of way or cycle path.

IIA objective 7: To ensure essential services and facilities and jobs in the District are accessible

Overall effect: Minor negative (-)

Justification: Appraisal criteria and results are the same as shown under SA objective 1: greenhouse gas emissions.

IIA objective 8: To support the sustainable growth of the District's economy

Overall effect: Negligible uncertain (0?)

Justification: The site is not in existing employment use.

IIA objective 9: To support the District's biodiversity and geodiversity

Overall effect: Significant negative (--)

Score by criteria: 9a: Minor negative (-); 9b: Minor negative (-); 9c: Minor negative (-); 9d: Negligible (0); 9e: Negligible (0)

Justification: The site is within a SSSI Impact Risk Zone for 'residential' or 'all planning applications'. It is within 500m of a locally designated wildlife site or ancient woodland. It is within 200m of a priority habitat. It is not within 100m of a water course. The site does not intersect with a county or local geological site.

IIA objective 10: To conserve and enhance the character and distinctiveness of the District's landscapes.

Overall effect: Negligible uncertain (0?)

Justification: The site has low overall landscape sensitivity.

IIA objective 11: To conserve and enhance the District's historic environment including its setting.

Overall effect: Negligible uncertain (0?)

Justification: The site is rated 'green' for risk of effects on heritage assets.

IIA objective 12: To support the efficient use of the District's resources, including land and minerals

Overall effect: Significant negative (--)

Score by criteria: 12a: Major negative (--); 12b: Negligible (0); 12c: Negligible (0)

Justification: The majority of the site contains greenfield land. Less than 25% of the site is on Grade 3 agricultural land. Less than 25% of the site is within a Mineral Safeguarding Area.

IIA objective 13: To protect the quality and quantity of the District's water resource

Overall effect: Minor negative (-)

Justification: The site falls within a Source Protection Zone 2 or 3, falls within a drinking water safeguard zone (groundwater), or falls within a drinking water safeguard zone (surface water).

IIA objective 14: To manage and reduce flood risk from all sources

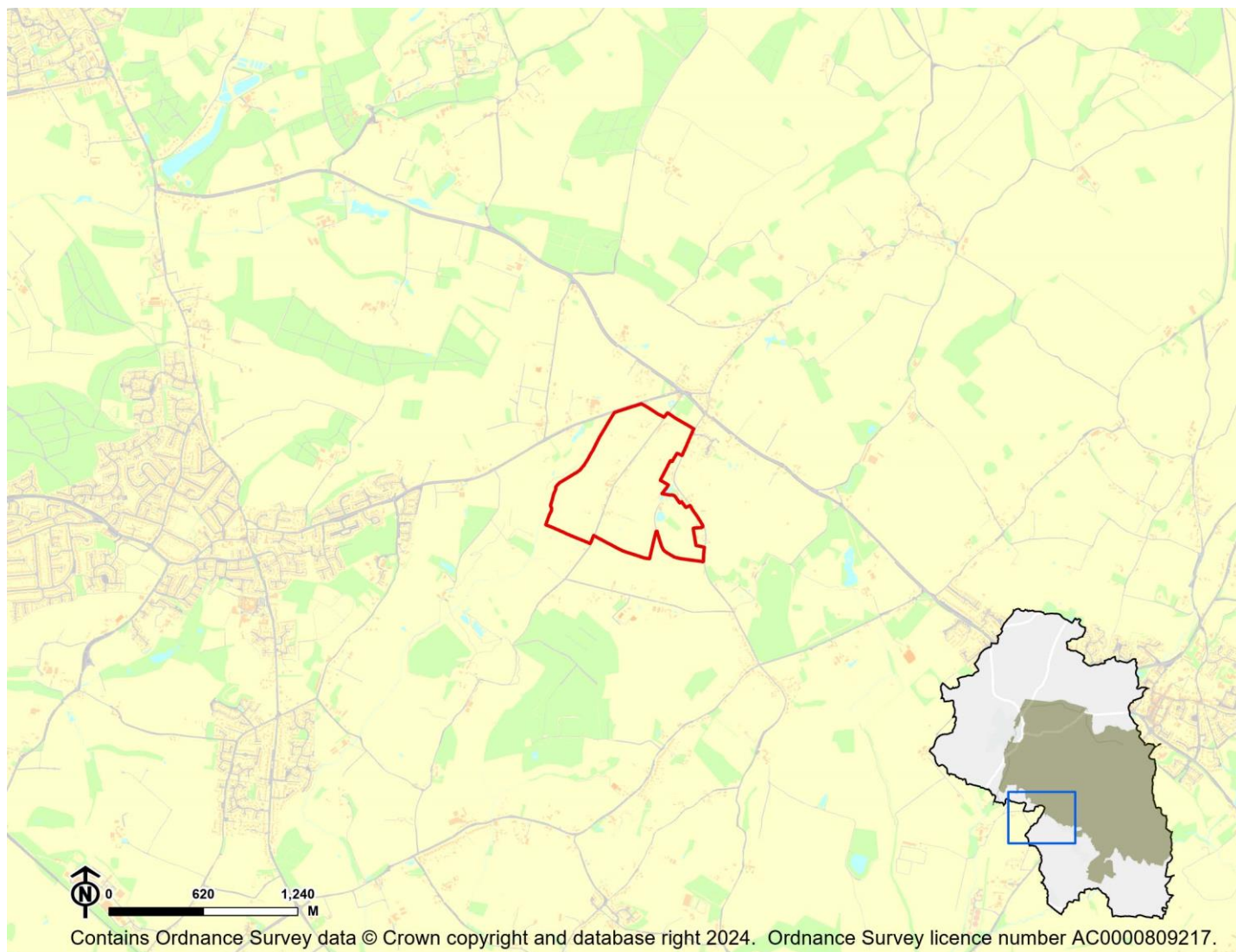
Overall effect: Negligible (0)

Score by criteria: 14a: Negligible (0); 14b: Negligible (0)

Justification: Less than 25% of the site is within flood zone 2 or 3. Less than 25% of the site has a 1 in 100 year or 1 in 30 year risk of surface water flooding.

UP02: Land at Alma Road, Upham - Upham

Proposed use: Residential use



IIA Objective	Score
IIA1: climate change mitigation	Minor negative (-)
IIA2: travel and air quality	Minor negative (-)
IIA4: health and wellbeing	Minor positive (+)
IIA7: services and facilities	Minor negative (-)
IIA8: economy	Negligible uncertain (0?)
IIA9: biodiversity and geodiversity	Significant negative (--)
IIA10: landscape	Minor negative uncertain (-?)
IIA11: historic environment	Negligible uncertain (0?)
IIA12: natural resources	Significant negative (--)
IIA13: water resources	Significant negative (--)
IIA14: flood risk	Negligible (0)

IIA objective 1: To minimise the District's contribution to climate change through a reduction of greenhouse gas emissions from all sources and facilitate the aim of carbon neutrality by 2031

Overall effect: Minor negative (-)

Score by criteria: 1a: Major negative (--); 1b: Major negative (--); 1c: Major negative (--); 1d: Major negative (--); 1e: Major negative (--); 1f: Major negative (--); 1g: Major positive (++); 1h: Major positive (++); 1i: Minor negative (-)

Justification: The site is not within 1,200m of an NHS GP surgery. It is not within 1,200m of a primary school. It is not within 2,000m of a secondary school. It is not within 1,200m of a town centre. It is not within 800m of a district or local centre. It is not within 2,000m of a railway station. It is within 300m of a bus stop. It is within 300m of open space, open country or registered common land. The site contains no open space, open county or registered common land. The majority of it is within an area where average commuting distance is in 61-80% range for the plan area.

IIA objective 2: To reduce the need to travel by private vehicle in the District and improve air quality

Overall effect: Minor negative (-)

Justification: Appraisal criteria and results are the same as shown under SA objective 1: greenhouse gas emissions.

IIA objective 4: To improve public health and wellbeing and reduce health inequalities in the District

Overall effect: Minor positive (+)

Score by criteria: 4a: Negligible (0); 4b: Negligible (0); 4c: Negligible (0); 4d: Negligible (0); 4e: Major negative (--); 4f: Major positive (++); 4g: Major positive (++)

Justification: The site is not within 500m of an AQMA. The majority of it is within an area where noise levels at night from roads and railways are below 50 dB and the noise levels as recorded for the 16-hour period between 0700 – 2300 are below 55 dB. The site does not lie within a noise contour associated with Southampton Airport. It is not within 400m of a wastewater treatment works or within 250m of a waste management facility. The site is not within 1,200m of an NHS GP surgery. It is within 300m of open space, open country or registered common land. The site contains no open space, open county or registered common land. It is within 200m of a public right of way or cycle path.

IIA objective 7: To ensure essential services and facilities and jobs in the District are accessible

Overall effect: Minor negative (-)

Justification: Appraisal criteria and results are the same as shown under SA objective 1: greenhouse gas emissions.

IIA objective 8: To support the sustainable growth of the District's economy

Overall effect: Negligible uncertain (0?)

Justification: The site is not in existing employment use.

IIA objective 9: To support the District's biodiversity and geodiversity

Overall effect: Significant negative (--)

Score by criteria: 9a: Minor negative (-); 9b: Minor negative (-); 9c: Major negative (--); 9d: Minor negative (-); 9e: Negligible (0)

Justification: The site is within a SSSI Impact Risk Zone for 'residential' or 'all planning applications'. It is within 500m of a locally designated wildlife site or ancient woodland. It is within a priority habitat. It is within 100m of a water course. The site does not intersect with a county or local geological site.

IIA objective 10: To conserve and enhance the character and distinctiveness of the District's landscapes.

Overall effect: Minor negative uncertain (-?)

Justification: The site has medium or higher overall landscape sensitivity

IIA objective 11: To conserve and enhance the District's historic environment including its setting.

Overall effect: Negligible uncertain (0?)

Justification: The site is rated 'green' for risk of effects on heritage assets.

IIA objective 12: To support the efficient use of the District's resources, including land and minerals

Overall effect: Significant negative (--)

Score by criteria: 12a: Major negative (--); 12b: Negligible (0); 12c: Negligible (0)

Justification: The majority of the site contains greenfield land. Less than 25% of the site is on Grade 3 agricultural land. Less than 25% of the site is within a Mineral Safeguarding Area.

IIA objective 13: To protect the quality and quantity of the District's water resource

Overall effect: Significant negative (--)

Justification: The site falls within a Source Protection Zone 1.

IIA objective 14: To manage and reduce flood risk from all sources

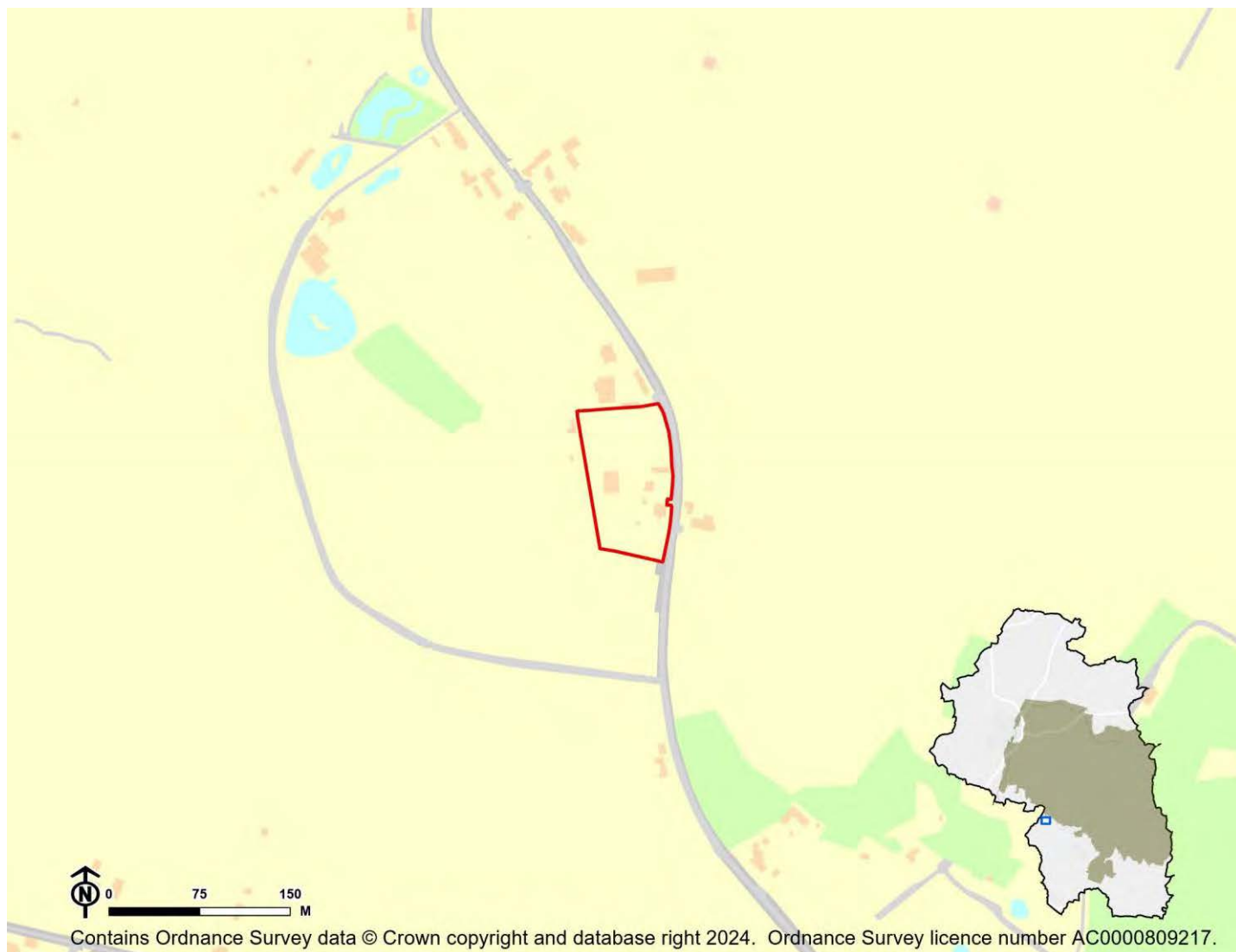
Overall effect: Negligible (0)

Score by criteria: 14a: Negligible (0); 14b: Negligible (0)

Justification: Less than 25% of the site is within flood zone 2 or 3. Less than 25% of the site has a 1 in 100 year or 1 in 30 year risk of surface water flooding.

UP03: Sciviers Farm, Sciviers Lane, Upham - Upham

Proposed use: Residential use



IIA Objective	Score
IIA1: climate change mitigation	Significant negative (--)
IIA2: travel and air quality	Significant negative (--)
IIA4: health and wellbeing	Minor positive (+)
IIA7: services and facilities	Significant negative (--)
IIA8: economy	Negligible uncertain (0?)
IIA9: biodiversity and geodiversity	Significant negative (--)
IIA10: landscape	Negligible uncertain (0?)
IIA11: historic environment	Negligible uncertain (0?)
IIA12: natural resources	Negligible (0)
IIA13: water resources	Significant negative (--)
IIA14: flood risk	Negligible (0)

IIA objective 1: To minimise the District's contribution to climate change through a reduction of greenhouse gas emissions from all sources and facilitate the aim of carbon neutrality by 2031

Overall effect: Significant negative (--)

Score by criteria: 1a: Major negative (--); 1b: Major negative (--); 1c: Major negative (--); 1d: Major negative (--); 1e: Major negative (--); 1f: Major negative (--); 1g: Minor negative (-); 1h: Minor positive (+); 1i: Minor negative (-)

Justification: The site is not within 1,200m of an NHS GP surgery. It is not within 1,200m of a primary school. It is not within 2,000m of a secondary school. It is not within 1,200m of a town centre. It is not within 800m of a district or local centre. It is not within 2,000m of a railway station. It is within 601-1,000m of a bus stop. It is within 301-800m of open space, open country or registered common land. The site contains no open space, open country or registered common land. The majority of it is within an area where average commuting distance is in 61-80% range for the plan area.

IIA objective 2: To reduce the need to travel by private vehicle in the District and improve air quality

Overall effect: Significant negative (--)

Justification: Appraisal criteria and results are the same as shown under SA objective 1: greenhouse gas emissions.

IIA objective 4: To improve public health and wellbeing and reduce health inequalities in the District

Overall effect: Minor positive (+)

Score by criteria: 4a: Negligible (0); 4b: Negligible (0); 4c: Negligible (0); 4d: Negligible (0); 4e: Major negative (--); 4f: Minor positive (+); 4g: Major positive (++)

Justification: The site is not within 500m of an AQMA. The majority of it is within an area where noise levels at night from roads and railways are below 50 dB and the noise levels as recorded for the 16-hour period between 0700 – 2300 are below 55 dB. The site does not lie within a noise contour associated with Southampton Airport. It is not within 400m of a wastewater treatment works or within 250m of a waste management facility. The site is not within 1,200m of an NHS GP surgery. It is within 301-800m of open space, open country or registered common land. The site contains no open space, open country or registered common land. It is within 200m of a public right of way or cycle path.

IIA objective 7: To ensure essential services and facilities and jobs in the District are accessible

Overall effect: Significant negative (--)

Justification: Appraisal criteria and results are the same as shown under SA objective 1: greenhouse gas emissions.

IIA objective 8: To support the sustainable growth of the District's economy

Overall effect: Negligible uncertain (0?)

Justification: The site is not in existing employment use.

IIA objective 9: To support the District's biodiversity and geodiversity

Overall effect: Significant negative (--)

Score by criteria: 9a: Minor negative (-); 9b: Negligible (0); 9c: Minor negative (-); 9d: Negligible (0); 9e: Negligible (0)

Justification: The site is within a SSSI Impact Risk Zone for 'residential' or 'all planning applications'. It is not within 500m of a locally designated wildlife site or ancient woodland. It is within 200m of a priority habitat. It is not within 100m of a water course. The site does not intersect with a county or local geological site.

IIA objective 10: To conserve and enhance the character and distinctiveness of the District's landscapes.

Overall effect: Negligible uncertain (0?)

Justification: The site has low overall landscape sensitivity.

IIA objective 11: To conserve and enhance the District's historic environment including its setting.

Overall effect: Negligible uncertain (0?)

Justification: The site is rated 'green' for risk of effects on heritage assets.

IIA objective 12: To support the efficient use of the District's resources, including land and minerals

Overall effect: Negligible (0)

Score by criteria: 12a: Major positive (++); 12b: Negligible (0); 12c: Negligible (0)

Justification: The majority of the site contains brownfield land. Less than 25% of the site is on Grade 3 agricultural land. Less than 25% of the site is within a Mineral Safeguarding Area.

IIA objective 13: To protect the quality and quantity of the District's water resource

Overall effect: Significant negative (--)

Justification: The site falls within a Source Protection Zone 1.

IIA objective 14: To manage and reduce flood risk from all sources

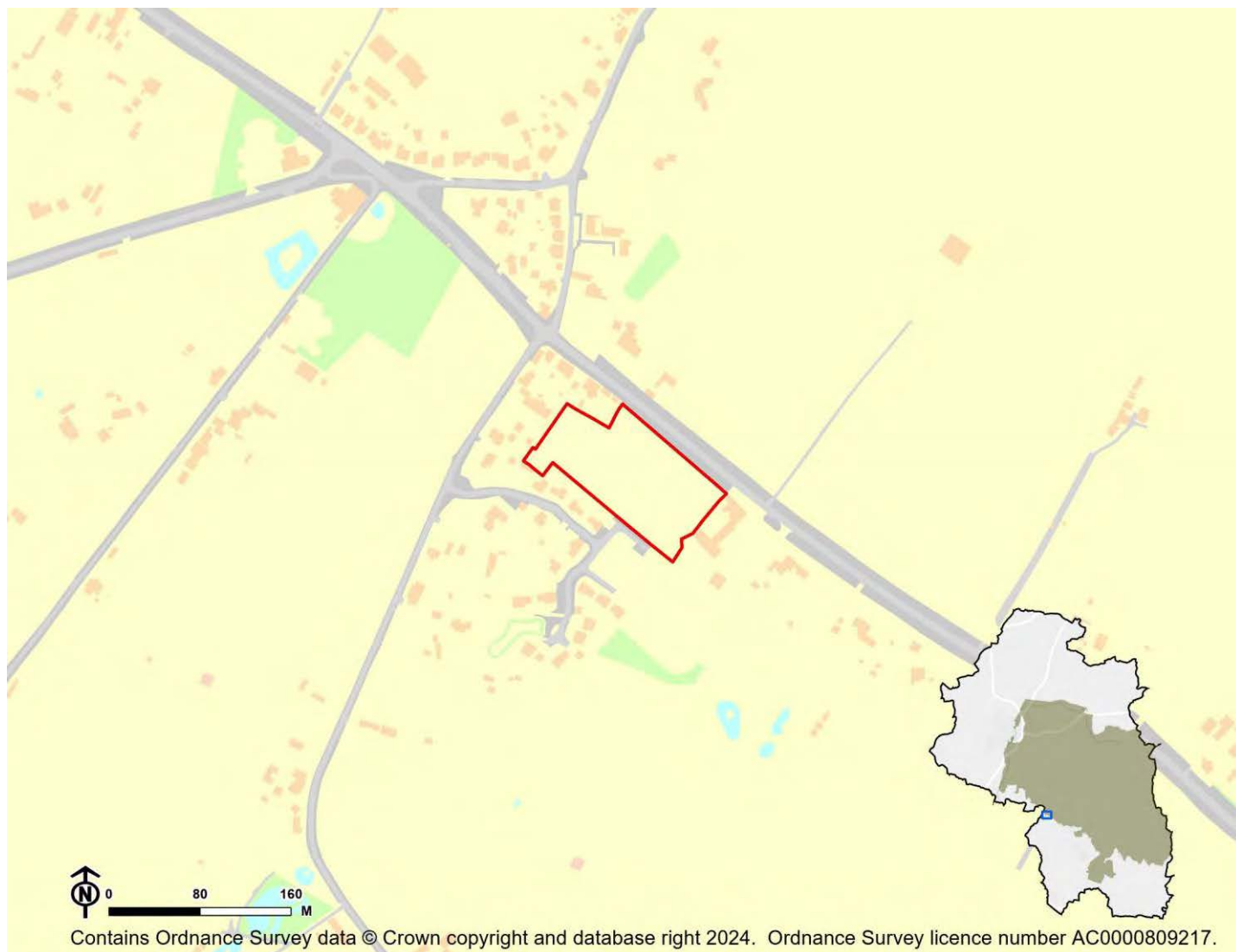
Overall effect: Negligible (0)

Score by criteria: 14a: Negligible (0); 14b: Negligible (0)

Justification: Less than 25% of the site is within flood zone 2 or 3. Less than 25% of the site has a 1 in 100 year or 1 in 30 year risk of surface water flooding.

UP04: Land off Winchester Road, Lower Upham - Upham

Proposed use: Residential use



IIA Objective	Score
IIA1: climate change mitigation	Minor negative (-)
IIA2: travel and air quality	Minor negative (-)
IIA4: health and wellbeing	Minor negative (-)
IIA7: services and facilities	Minor negative (-)
IIA8: economy	Negligible uncertain (0?)
IIA9: biodiversity and geodiversity	Significant negative (--)
IIA10: landscape	Negligible uncertain (0?)
IIA11: historic environment	Negligible uncertain (0?)
IIA12: natural resources	Significant negative (--)
IIA13: water resources	Minor negative (-)
IIA14: flood risk	Negligible (0)

IIA objective 1: To minimise the District's contribution to climate change through a reduction of greenhouse gas emissions from all sources and facilitate the aim of carbon neutrality by 2031

Overall effect: Minor negative (-)

Score by criteria: 1a: Major negative (--); 1b: Major negative (--); 1c: Major negative (--); 1d: Major negative (--); 1e: Major negative (--); 1f: Major negative (--); 1g: Major positive (++); 1h: Major positive (++); 1i: Minor negative (-)

Justification: The site is not within 1,200m of an NHS GP surgery. It is not within 1,200m of a primary school. It is not within 2,000m of a secondary school. It is not within 1,200m of a town centre. It is not within 800m of a district or local centre. It is not within 2,000m of a railway station. It is within 300m of a bus stop. It is within 300m of open space, open country or registered common land. The site contains no open space, open county or registered common land. The majority of it is within an area where average commuting distance is in 61-80% range for the plan area.

IIA objective 2: To reduce the need to travel by private vehicle in the District and improve air quality

Overall effect: Minor negative (-)

Justification: Appraisal criteria and results are the same as shown under SA objective 1: greenhouse gas emissions.

IIA objective 4: To improve public health and wellbeing and reduce health inequalities in the District

Overall effect: Minor negative (-)

Score by criteria: 4a: Negligible (0); 4b: Negligible (0); 4c: Negligible (0); 4d: Negligible (0); 4e: Major negative (--); 4f: Major positive (++); 4g: Minor negative (-)

Justification: The site is not within 500m of an AQMA. The majority of it is within an area where noise levels at night from roads and railways are below 50 dB and the noise levels as recorded for the 16-hour period between 0700 – 2300 are below 55 dB. The site does not lie within a noise contour associated with Southampton Airport. It is not within 400m of a wastewater treatment works or within 250m of a waste management facility. The site is not within 1,200m of an NHS GP surgery. It is within 300m of open space, open country or registered common land. The site contains no open space, open county or registered common land. It is within 401-800m of a public right of way or cycle path.

IIA objective 7: To ensure essential services and facilities and jobs in the District are accessible

Overall effect: Minor negative (-)

Justification: Appraisal criteria and results are the same as shown under SA objective 1: greenhouse gas emissions.

IIA objective 8: To support the sustainable growth of the District's economy

Overall effect: Negligible uncertain (0?)

Justification: The site is not in existing employment use.

IIA objective 9: To support the District's biodiversity and geodiversity

Overall effect: Significant negative (--)

Score by criteria: 9a: Minor negative (-); 9b: Minor negative (-); 9c: Minor negative (-); 9d: Negligible (0); 9e: Negligible (0)

Justification: The site is within a SSSI Impact Risk Zone for 'residential' or 'all planning applications'. It is within 500m of a locally designated wildlife site or ancient woodland. It is within 200m of a priority habitat. It is not within 100m of a water course. The site does not intersect with a county or local geological site.

IIA objective 10: To conserve and enhance the character and distinctiveness of the District's landscapes.

Overall effect: Negligible uncertain (0?)

Justification: The site has low overall landscape sensitivity.

IIA objective 11: To conserve and enhance the District's historic environment including its setting.

Overall effect: Negligible uncertain (0?)

Justification: The site is rated 'green' for risk of effects on heritage assets.

IIA objective 12: To support the efficient use of the District's resources, including land and minerals

Overall effect: Significant negative (--)

Score by criteria: 12a: Major negative (--); 12b: Negligible (0); 12c: Minor negative (-)

Justification: The majority of the site contains greenfield land. Less than 25% of the site is on Grade 3 agricultural land. A significant proportion of the site ($\geq 25\%$) is within a Mineral Safeguarding Area.

IIA objective 13: To protect the quality and quantity of the District's water resource

Overall effect: Minor negative (-)

Justification: The site falls within a Source Protection Zone 2 or 3, falls within a drinking water safeguard zone (groundwater), or falls within a drinking water safeguard zone (surface water).

IIA objective 14: To manage and reduce flood risk from all sources

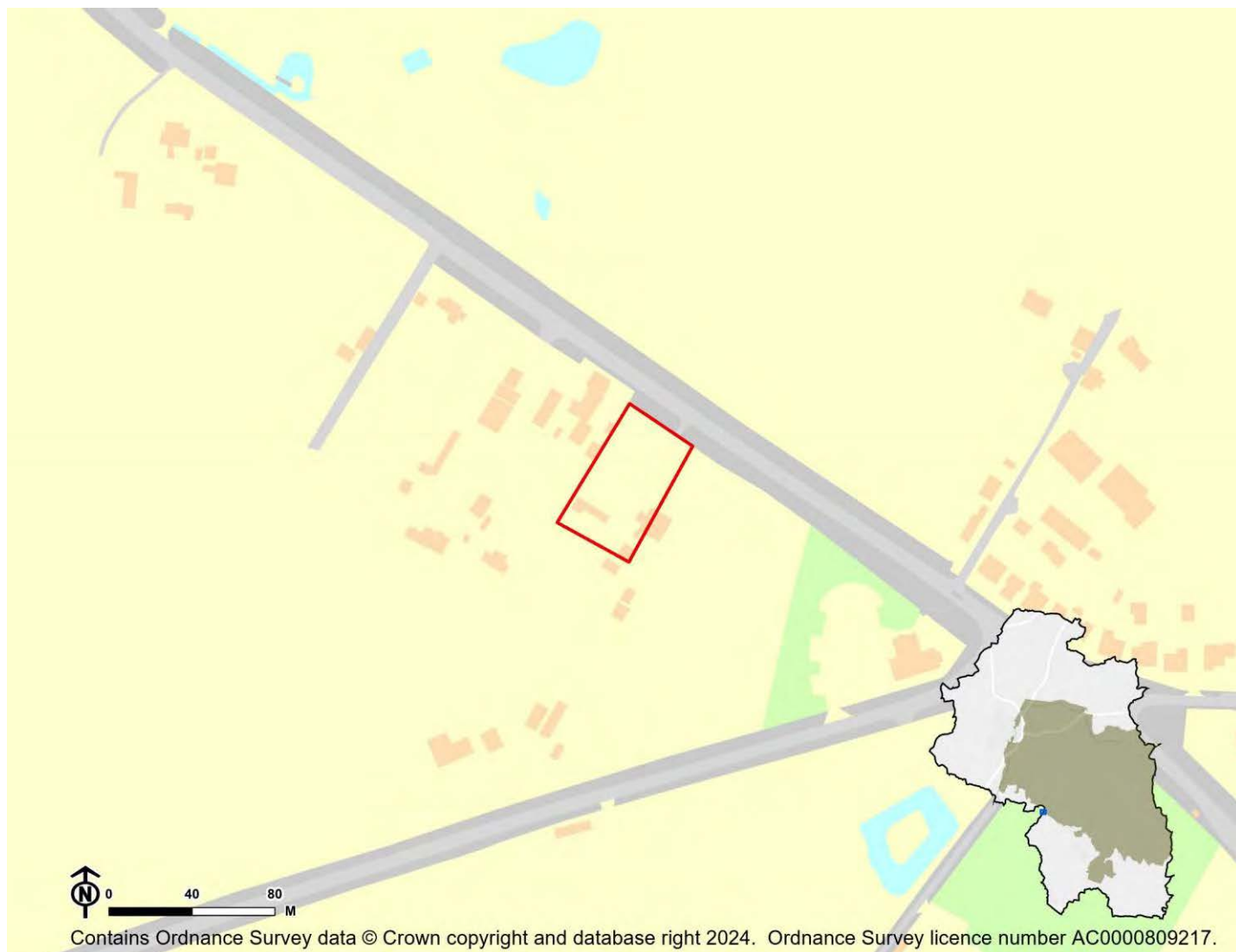
Overall effect: Negligible (0)

Score by criteria: 14a: Negligible (0); 14b: Negligible (0)

Justification: Less than 25% of the site is within flood zone 2 or 3. Less than 25% of the site has a 1 in 100 year or 1 in 30 year risk of surface water flooding.

UP05: Stroudwood Villa Winchester Road Upham Southampton Hampshire - Upham

Proposed use: Residential use



IIA Objective	Score
IIA1: climate change mitigation	Minor negative (-)
IIA2: travel and air quality	Minor negative (-)
IIA4: health and wellbeing	Minor positive (+)
IIA7: services and facilities	Minor negative (-)
IIA8: economy	Negligible uncertain (0?)
IIA9: biodiversity and geodiversity	Significant negative (--)
IIA10: landscape	Negligible uncertain (0?)
IIA11: historic environment	Negligible uncertain (0?)
IIA12: natural resources	Minor negative (-)
IIA13: water resources	Minor negative (-)
IIA14: flood risk	Negligible (0)

IIA objective 1: To minimise the District's contribution to climate change through a reduction of greenhouse gas emissions from all sources and facilitate the aim of carbon neutrality by 2031

Overall effect: Minor negative (-)

Score by criteria: 1a: Major negative (--); 1b: Major negative (--); 1c: Major negative (--); 1d: Major negative (--); 1e: Major negative (--); 1f: Major negative (--); 1g: Major positive (++); 1h: Minor positive (+); 1i: Minor negative (-)

Justification: The site is not within 1,200m of an NHS GP surgery. It is not within 1,200m of a primary school. It is not within 2,000m of a secondary school. It is not within 1,200m of a town centre. It is not within 800m of a district or local centre. It is not within 2,000m of a railway station. It is within 300m of a bus stop. It is within 301-800m of open space, open country or registered common land. The site contains no open space, open county or registered common land. The majority of it is within an area where average commuting distance is in 61-80% range for the plan area.

IIA objective 2: To reduce the need to travel by private vehicle in the District and improve air quality

Overall effect: Minor negative (-)

Justification: Appraisal criteria and results are the same as shown under SA objective 1: greenhouse gas emissions.

IIA objective 4: To improve public health and wellbeing and reduce health inequalities in the District

Overall effect: Minor positive (+)

Score by criteria: 4a: Negligible (0); 4b: Negligible (0); 4c: Negligible (0); 4d: Negligible (0); 4e: Major negative (--); 4f: Minor positive (+); 4g: Major positive (++)

Justification: The site is not within 500m of an AQMA. The majority of it is within an area where noise levels at night from roads and railways are below 50 dB and the noise levels as recorded for the 16-hour period between 0700 – 2300 are below 55 dB. The site does not lie within a noise contour associated with Southampton Airport. It is not within 400m of a wastewater treatment works or within 250m of a waste management facility. The site is not within 1,200m of an NHS GP surgery. It is within 301-800m of open space, open country or registered common land. The site contains no open space, open county or registered common land. It is within 200m of a public right of way or cycle path.

IIA objective 7: To ensure essential services and facilities and jobs in the District are accessible

Overall effect: Minor negative (-)

Justification: Appraisal criteria and results are the same as shown under SA objective 1: greenhouse gas emissions.

IIA objective 8: To support the sustainable growth of the District's economy

Overall effect: Negligible uncertain (0?)

Justification: The site is not in existing employment use.

IIA objective 9: To support the District's biodiversity and geodiversity

Overall effect: Significant negative (--)

Score by criteria: 9a: Minor negative (-); 9b: Minor negative (-); 9c: Minor negative (-); 9d: Negligible (0); 9e: Negligible (0)

Justification: The site is within a SSSI Impact Risk Zone for 'residential' or 'all planning applications'. It is within 500m of a locally designated wildlife site or ancient woodland. It is within 200m of a priority habitat. It is not within 100m of a water course. The site does not intersect with a county or local geological site.

IIA objective 10: To conserve and enhance the character and distinctiveness of the District's landscapes.

Overall effect: Negligible uncertain (0?)

Justification: The site has low overall landscape sensitivity.

IIA objective 11: To conserve and enhance the District's historic environment including its setting.

Overall effect: Negligible uncertain (0?)

Justification: The site is rated 'green' for risk of effects on heritage assets.

IIA objective 12: To support the efficient use of the District's resources, including land and minerals

Overall effect: Minor negative (-)

Score by criteria: 12a: Major positive (++); 12b: Negligible (0); 12c: Minor negative (-)

Justification: The majority of the site contains brownfield land. Less than 25% of the site is on Grade 3 agricultural land. A significant proportion of the site ($\geq 25\%$) is within a Mineral Safeguarding Area.

IIA objective 13: To protect the quality and quantity of the District's water resource

Overall effect: Minor negative (-)

Justification: The site falls within a Source Protection Zone 2 or 3, falls within a drinking water safeguard zone (groundwater), or falls within a drinking water safeguard zone (surface water).

IIA objective 14: To manage and reduce flood risk from all sources

Overall effect: Negligible (0)

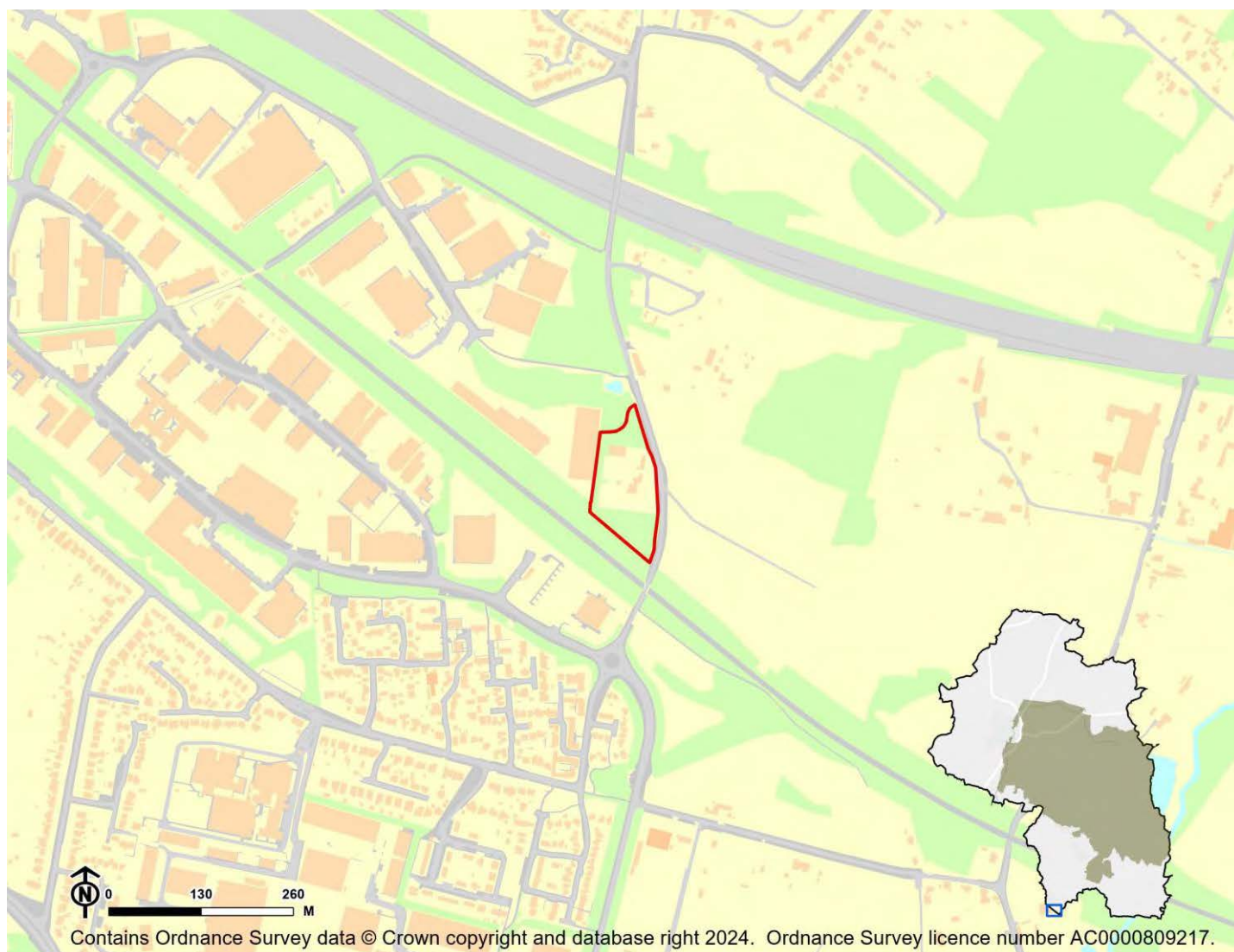
Score by criteria: 14a: Negligible (0); 14b: Negligible (0)

Justification: Less than 25% of the site is within flood zone 2 or 3. Less than 25% of the site has a 1 in 100 year or 1 in 30 year risk of surface water flooding.

Whiteley

WH05: Titchfield County Farms Estate Park Farmhouse and Park Paddock, Whiteley Lane, Titifield - Whiteley

Proposed use: Residential use



IIA Objective	Score
IIA1: climate change mitigation	Minor negative (-)
IIA2: travel and air quality	Minor negative (-)
IIA4: health and wellbeing	Negligible (0)
IIA7: services and facilities	Minor negative (-)
IIA8: economy	Negligible uncertain (0?)
IIA9: biodiversity and geodiversity	Significant negative (--)
IIA10: landscape	Negligible uncertain (0?)
IIA11: historic environment	Negligible uncertain (0?)
IIA12: natural resources	Significant negative (--)
IIA13: water resources	Negligible (0)
IIA14: flood risk	Negligible (0)

IIA objective 1: To minimise the District's contribution to climate change through a reduction of greenhouse gas emissions from all sources and facilitate the aim of carbon neutrality by 2031

Overall effect: Minor negative (-)

Score by criteria: 1a: Major negative (--); 1b: Major negative (--); 1c: Minor negative (-); 1d: Major negative (--); 1e: Major negative (--); 1f: Major negative (--); 1g: Minor positive (+); 1h: Minor positive (+); 1i: Minor positive (+)

Justification: The site is not within 1,200m of an NHS GP surgery. It is not within 1,200m of a primary school. It is within 1,000-2,000m of a secondary school. It is not within 1,200m of a town centre. It is not within 800m of a district or local centre. It is not within 2,000m of a railway station. It is within 301-600m of a bus stop. It is within 301-800m of open space, open country or registered common land. The site contains no open space, open county or registered common land. The majority of it is within an area where average commuting distance is in 21-40% range for the plan area.

IIA objective 2: To reduce the need to travel by private vehicle in the District and improve air quality

Overall effect: Minor negative (-)

Justification: Appraisal criteria and results are the same as shown under SA objective 1: greenhouse gas emissions.

IIA objective 4: To improve public health and wellbeing and reduce health inequalities in the District

Overall effect: Negligible (0)

Score by criteria: 4a: Negligible (0); 4b: Minor negative (-); 4c: Negligible (0); 4d: Negligible (0); 4e: Major negative (--); 4f: Minor positive (+); 4g: Major positive (++)

Justification: The site is not within 500m of an AQMA. The majority of it is within an area where noise levels at night from roads and railways are above 50 dB or the noise levels as recorded for the 16-hour period between 0700 – 2300 are above 55 dB. The site does not lie within a noise contour associated with Southampton Airport. It is not within 400m of a wastewater treatment works or within 250m of a waste management facility. The site is not within 1,200m of an NHS GP surgery. It is within 301-800m of open space, open country or registered common land. The site contains no open space, open county or registered common land. It is within 200m of a public right of way or cycle path.

IIA objective 7: To ensure essential services and facilities and jobs in the District are accessible

Overall effect: Minor negative (-)

Justification: Appraisal criteria and results are the same as shown under SA objective 1: greenhouse gas emissions.

IIA objective 8: To support the sustainable growth of the District's economy

Overall effect: Negligible uncertain (0?)

Justification: The site is not in existing employment use.

IIA objective 9: To support the District's biodiversity and geodiversity

Overall effect: Significant negative (--)

Score by criteria: 9a: Minor negative (-); 9b: Minor negative (-); 9c: Minor negative (-); 9d: Negligible (0); 9e: Negligible (0)

Justification: The site is within a SSSI Impact Risk Zone for 'residential' or 'all planning applications'. It is within 500m of a locally designated wildlife site or ancient woodland. It is within 200m of a priority habitat. It is not within 100m of a water course. The site does not intersect with a county or local geological site.

IIA objective 10: To conserve and enhance the character and distinctiveness of the District's landscapes.

Overall effect: Negligible uncertain (0?)

Justification: The site has low overall landscape sensitivity.

IIA objective 11: To conserve and enhance the District's historic environment including its setting.

Overall effect: Negligible uncertain (0?)

Justification: The site is rated 'green' for risk of effects on heritage assets.

IIA objective 12: To support the efficient use of the District's resources, including land and minerals

Overall effect: Significant negative (--)

Score by criteria: 12a: Major positive (++); 12b: Major negative (--); 12c: Minor negative (-)

Justification: The majority of the site contains brownfield land. A significant proportion of the site ($\geq 25\%$) is on Grade 1 or 2 agricultural land. A significant proportion of the site ($\geq 25\%$) is within a Mineral Safeguarding Area.

IIA objective 13: To protect the quality and quantity of the District's water resource

Overall effect: Negligible (0)

Justification: The site does not fall within Source Protection Zone 1, 2 or 3, within a drinking water safeguard zone (groundwater), or within a drinking water safeguard zone (surface water).

IIA objective 14: To manage and reduce flood risk from all sources

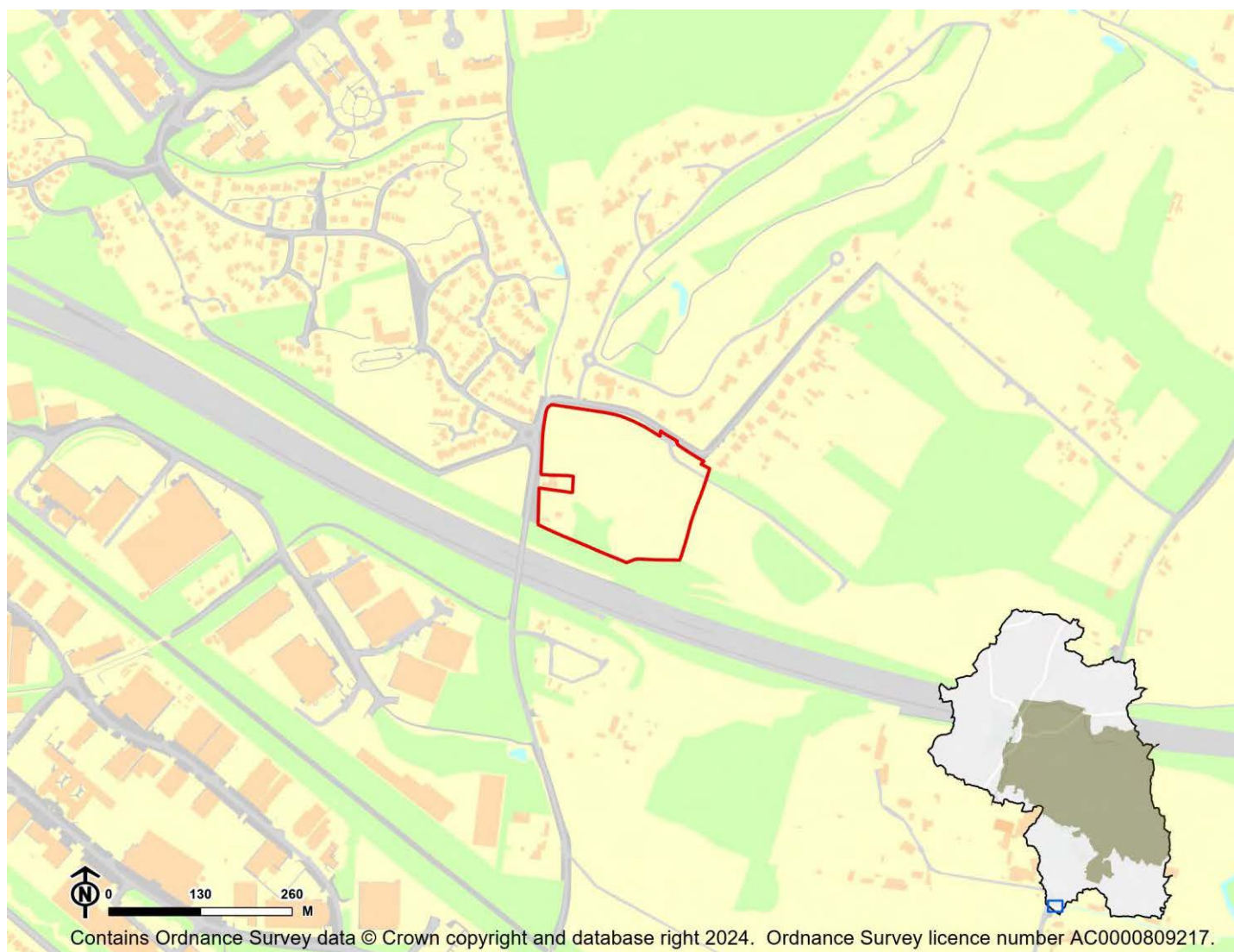
Overall effect: Negligible (0)

Score by criteria: 14a: Negligible (0); 14b: Negligible (0)

Justification: Less than 25% of the site is within flood zone 2 or 3. Less than 25% of the site has a 1 in 100 year or 1 in 30 year risk of surface water flooding.

WH06: Land south of Lee Ground, East of Whiteley Lane, Whiteley - Whiteley

Proposed use: Residential use



IIA Objective	Score
IIA1: climate change mitigation	Minor negative (-)
IIA2: travel and air quality	Minor negative (-)
IIA4: health and wellbeing	Negligible (0)
IIA7: services and facilities	Minor negative (-)
IIA8: economy	Negligible uncertain (0?)
IIA9: biodiversity and geodiversity	Significant negative (--)
IIA10: landscape	Negligible uncertain (0?)
IIA11: historic environment	Negligible uncertain (0?)
IIA12: natural resources	Significant negative (--)
IIA13: water resources	Negligible (0)
IIA14: flood risk	Negligible (0)

IIA objective 1: To minimise the District's contribution to climate change through a reduction of greenhouse gas emissions from all sources and facilitate the aim of carbon neutrality by 2031

Overall effect: Minor negative (-)

Score by criteria: 1a: Major negative (--); 1b: Major negative (--); 1c: Minor negative (-); 1d: Major negative (--); 1e: Major negative (--); 1f: Minor negative (-); 1g: Minor negative (-); 1h: Major positive (++); 1i: Minor positive (+)

Justification: The site is not within 1,200m of an NHS GP surgery. It is not within 1,200m of a primary school. It is within 1,000-2,000m of a secondary school. It is not within 1,200m of a town centre. It is not within 800m of a district or local centre. It is within 1,000-2,000m of a railway station. It is within 601-1,000m of a bus stop. It is within 300m of open space, open country or registered common land. The site contains no open space, open county or registered common land. The majority of it is within an area where average commuting distance is in 21-40% range for the plan area.

IIA objective 2: To reduce the need to travel by private vehicle in the District and improve air quality

Overall effect: Minor negative (-)

Justification: Appraisal criteria and results are the same as shown under SA objective 1: greenhouse gas emissions.

IIA objective 4: To improve public health and wellbeing and reduce health inequalities in the District

Overall effect: Negligible (0)

Score by criteria: 4a: Negligible (0); 4b: Major negative (--); 4c: Negligible (0); 4d: Negligible (0); 4e: Major negative (--); 4f: Major positive (++); 4g: Major positive (++)

Justification: The site is not within 500m of an AQMA. The majority of it is within an area where noise levels at night from roads and railways are above 55 dB or the noise levels as recorded for the 16-hour period between 0700 – 2300 are above 60 dB. The site does not lie within a noise contour associated with Southampton Airport. It is not within 400m of a wastewater treatment works or within 250m of a waste management facility. The site is not within 1,200m of an NHS GP surgery. It is within 300m of open space, open country or registered common land. The site contains no open space, open county or registered common land. It is within 200m of a public right of way or cycle path.

IIA objective 7: To ensure essential services and facilities and jobs in the District are accessible

Overall effect: Minor negative (-)

Justification: Appraisal criteria and results are the same as shown under SA objective 1: greenhouse gas emissions.

IIA objective 8: To support the sustainable growth of the District's economy

Overall effect: Negligible uncertain (0?)

Justification: The site is not in existing employment use.

IIA objective 9: To support the District's biodiversity and geodiversity

Overall effect: Significant negative (--)

Score by criteria: 9a: Minor negative (-); 9b: Major negative (--); 9c: Minor negative (-); 9d: Negligible (0); 9e: Negligible (0)

Justification: The site is within a SSSI Impact Risk Zone for 'residential' or 'all planning applications'. It is within a locally designated wildlife site or ancient woodland. It is within 200m of a priority habitat. It is not within 100m of a water course. The site does not intersect with a county or local geological site.

IIA objective 10: To conserve and enhance the character and distinctiveness of the District's landscapes.

Overall effect: Negligible uncertain (0?)

Justification: The site has low overall landscape sensitivity.

IIA objective 11: To conserve and enhance the District's historic environment including its setting.

Overall effect: Negligible uncertain (0?)

Justification: The site is rated 'green' for risk of effects on heritage assets.

IIA objective 12: To support the efficient use of the District's resources, including land and minerals

Overall effect: Significant negative (--)

Score by criteria: 12a: Major negative (--); 12b: Negligible (0); 12c: Minor negative (-)

Justification: The majority of the site contains greenfield land. Less than 25% of the site is on Grade 3 agricultural land. A significant proportion of the site ($\geq 25\%$) is within a Mineral Safeguarding Area.

IIA objective 13: To protect the quality and quantity of the District's water resource

Overall effect: Negligible (0)

Justification: The site does not fall within Source Protection Zone 1, 2 or 3, within a drinking water safeguard zone (groundwater), or within a drinking water safeguard zone (surface water).

IIA objective 14: To manage and reduce flood risk from all sources

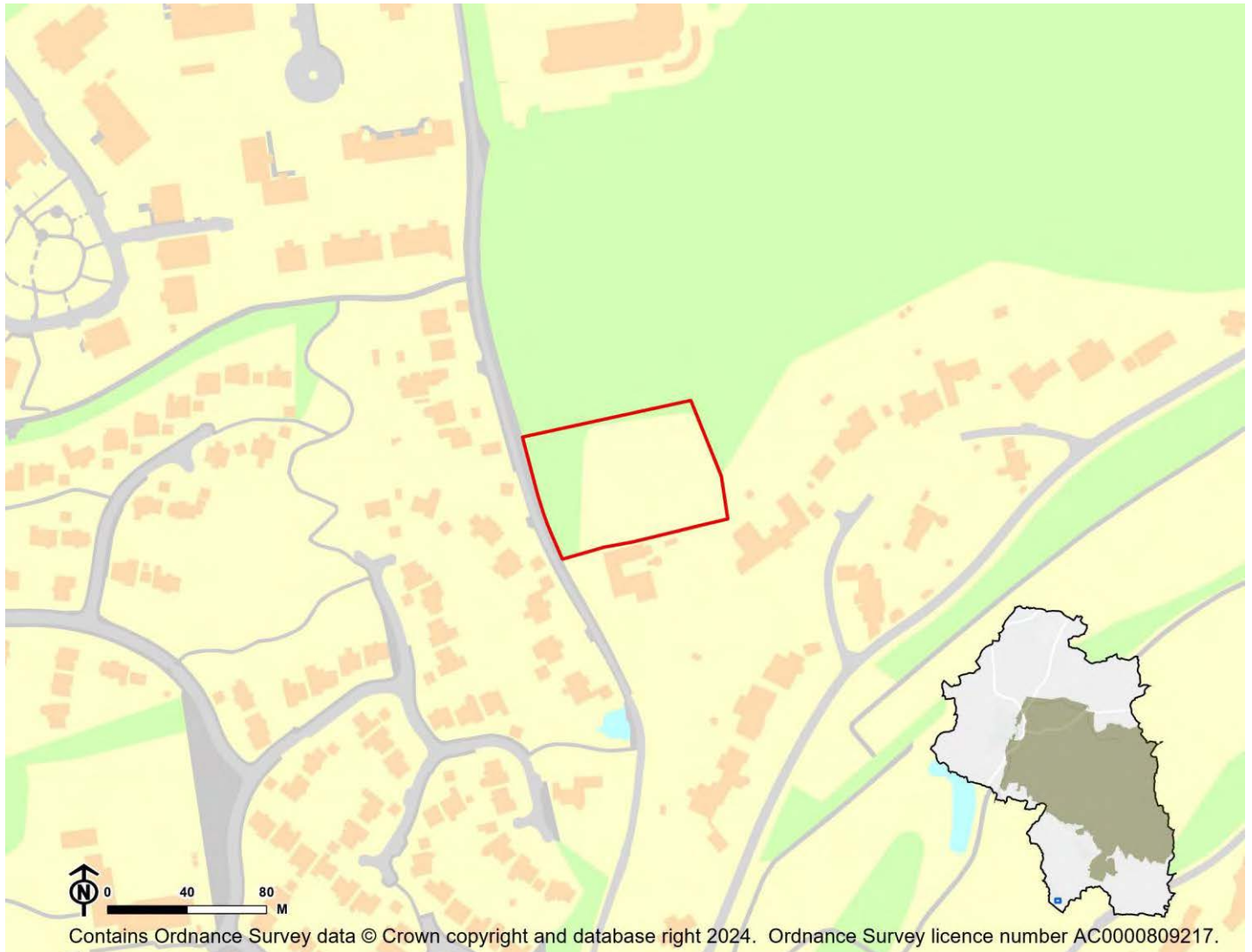
Overall effect: Negligible (0)

Score by criteria: 14a: Negligible (0); 14b: Negligible (0)

Justification: Less than 25% of the site is within flood zone 2 or 3. Less than 25% of the site has a 1 in 100 year or 1 in 30 year risk of surface water flooding.

WH07: Land adjoining Lodge Green, Whiteley Lane, Whiteley - Whiteley

Proposed use: Residential use



IIA Objective	Score
IIA1: climate change mitigation	Minor negative (-)
IIA2: travel and air quality	Minor negative (-)
IIA4: health and wellbeing	Negligible (0)
IIA7: services and facilities	Minor negative (-)
IIA8: economy	Negligible uncertain (0?)
IIA9: biodiversity and geodiversity	Significant negative (--)
IIA10: landscape	Negligible uncertain (0?)
IIA11: historic environment	Negligible uncertain (0?)
IIA12: natural resources	Significant negative (--)
IIA13: water resources	Negligible (0)
IIA14: flood risk	Negligible (0)

IIA objective 1: To minimise the District's contribution to climate change through a reduction of greenhouse gas emissions from all sources and facilitate the aim of carbon neutrality by 2031

Overall effect: Minor negative (-)

Score by criteria: 1a: Major negative (--); 1b: Major negative (--); 1c: Minor negative (-); 1d: Minor negative (-); 1e: Major negative (--); 1f: Minor negative (-); 1g: Minor negative (-); 1h: Negligible (0); 1i: Minor positive (+)

Justification: The site is not within 1,200m of an NHS GP surgery. It is not within 1,200m of a primary school. It is within 1,000-2,000m of a secondary school. It is within 801-1,200m of a town centre. It is not within 800m of a district or local centre. It is within 1,000-2,000m of a railway station. It is within 601-1,000m of a bus stop. It is within 300m of open space, open country or registered common land. More than 25% of the site contains open space, open country or registered common land, which could be lost to development. The majority of it is within an area where average commuting distance is in 21-40% range for the plan area.

IIA objective 2: To reduce the need to travel by private vehicle in the District and improve air quality

Overall effect: Minor negative (-)

Justification: Appraisal criteria and results are the same as shown under SA objective 1: greenhouse gas emissions.

IIA objective 4: To improve public health and wellbeing and reduce health inequalities in the District

Overall effect: Negligible (0)

Score by criteria: 4a: Negligible (0); 4b: Negligible (0); 4c: Negligible (0); 4d: Negligible (0); 4e: Major negative (--); 4f: Negligible (0); 4g: Major positive (++)

Justification: The site is not within 500m of an AQMA. The majority of it is within an area where noise levels at night from roads and railways are below 50 dB and the noise levels as recorded for the 16-hour period between 0700 – 2300 are below 55 dB. The site does not lie within a noise contour associated with Southampton Airport. It is not within 400m of a wastewater treatment works or within 250m of a waste management facility. The site is not within 1,200m of an NHS GP surgery. It is within 300m of open space, open country or registered common land. More than 25% of the site contains open space, open country or registered common land, which could be lost to development. It is within 200m of a public right of way or cycle path.

IIA objective 7: To ensure essential services and facilities and jobs in the District are accessible

Overall effect: Minor negative (-)

Justification: Appraisal criteria and results are the same as shown under SA objective 1: greenhouse gas emissions.

IIA objective 8: To support the sustainable growth of the District's economy

Overall effect: Negligible uncertain (0?)

Justification: The site is not in existing employment use.

IIA objective 9: To support the District's biodiversity and geodiversity

Overall effect: Significant negative (--)

Score by criteria: 9a: Minor negative (-); 9b: Major negative (--); 9c: Major negative (--); 9d: Negligible (0); 9e: Negligible (0)

Justification: The site is within a SSSI Impact Risk Zone for 'residential' or 'all planning applications'. It is within a locally designated wildlife site or ancient woodland. It is within a priority habitat. It is not within 100m of a water course. The site does not intersect with a county or local geological site.

IIA objective 10: To conserve and enhance the character and distinctiveness of the District's landscapes.

Overall effect: Negligible uncertain (0?)

Justification: The site has low overall landscape sensitivity.

IIA objective 11: To conserve and enhance the District's historic environment including its setting.

Overall effect: Negligible uncertain (0?)

Justification: The site is rated 'green' for risk of effects on heritage assets.

IIA objective 12: To support the efficient use of the District's resources, including land and minerals

Overall effect: Significant negative (--)

Score by criteria: 12a: Major negative (--); 12b: Negligible (0); 12c: Minor negative (-)

Justification: The majority of the site contains greenfield land. Less than 25% of the site is on Grade 3 agricultural land. A significant proportion of the site ($\geq 25\%$) is within a Mineral Safeguarding Area.

IIA objective 13: To protect the quality and quantity of the District's water resource

Overall effect: Negligible (0)

Justification: The site does not fall within Source Protection Zone 1, 2 or 3, within a drinking water safeguard zone (groundwater), or within a drinking water safeguard zone (surface water).

IIA objective 14: To manage and reduce flood risk from all sources

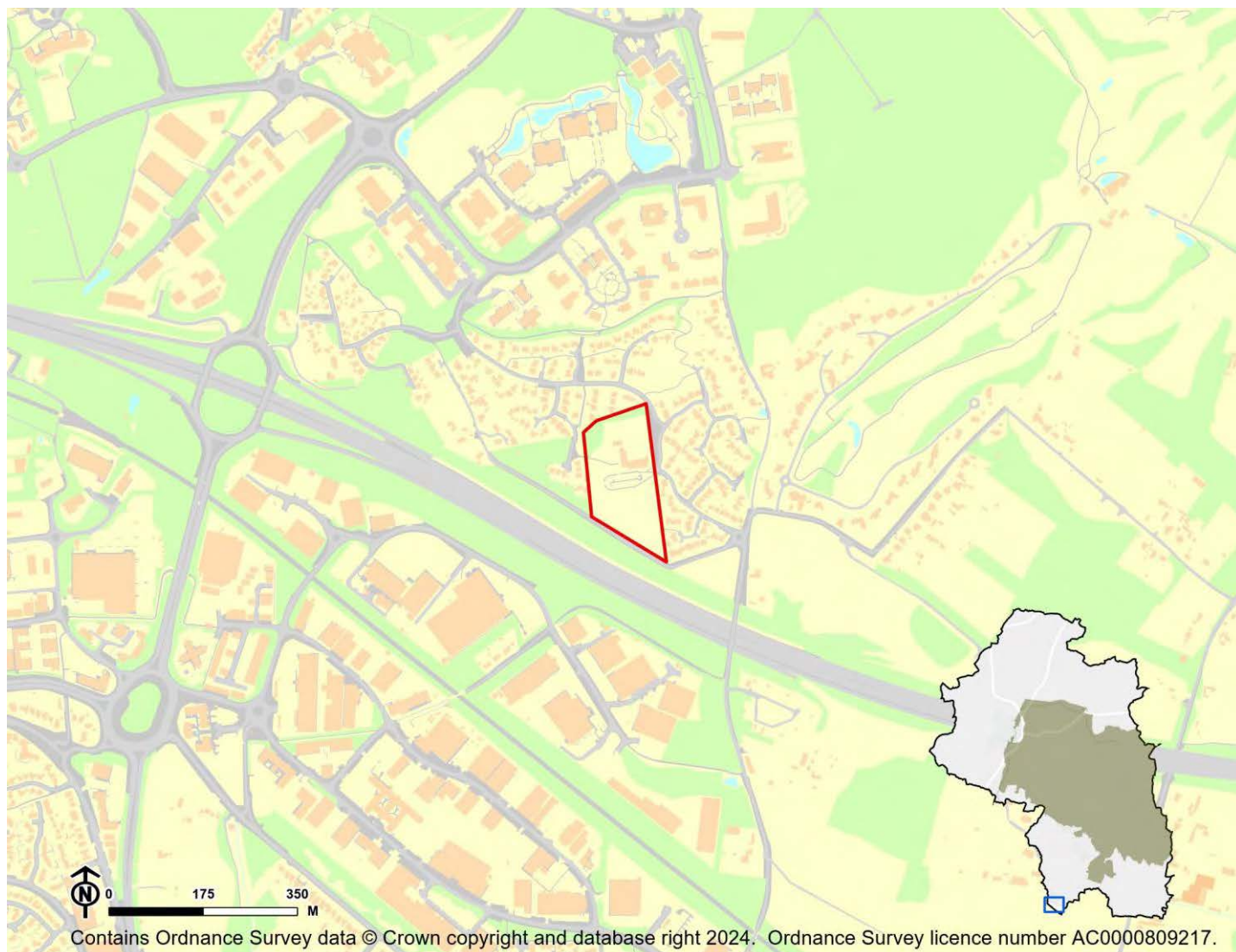
Overall effect: Negligible (0)

Score by criteria: 14a: Negligible (0); 14b: Negligible (0)

Justification: Less than 25% of the site is within flood zone 2 or 3. Less than 25% of the site has a 1 in 100 year or 1 in 30 year risk of surface water flooding.

WH08: Whiteley Green - Whiteley

Proposed use: Residential use



IIA Objective	Score
IIA1: climate change mitigation	Minor negative (-)
IIA2: travel and air quality	Minor negative (-)
IIA4: health and wellbeing	Negligible (0)
IIA7: services and facilities	Minor negative (-)
IIA8: economy	Negligible uncertain (0?)
IIA9: biodiversity and geodiversity	Significant negative (--)
IIA10: landscape	Negligible uncertain (0?)
IIA11: historic environment	Negligible uncertain (0?)
IIA12: natural resources	Minor negative (-)
IIA13: water resources	Negligible (0)
IIA14: flood risk	Negligible (0)

IIA objective 1: To minimise the District's contribution to climate change through a reduction of greenhouse gas emissions from all sources and facilitate the aim of carbon neutrality by 2031

Overall effect: Minor negative (-)

Score by criteria: 1a: Major negative (--); 1b: Major negative (--); 1c: Minor negative (-); 1d: Minor negative (-); 1e: Major negative (--); 1f: Minor negative (-); 1g: Minor negative (-); 1h: Minor positive (+); 1i: Minor positive (+)

Justification: The site is not within 1,200m of an NHS GP surgery. It is not within 1,200m of a primary school. It is within 1,000-2,000m of a secondary school. It is within 801-1,200m of a town centre. It is not within 800m of a district or local centre. It is within 1,000-2,000m of a railway station. It is within 601-1,000m of a bus stop. It is within 300m of open space, open country or registered common land. Less than 25% of the site contains open space, open country or registered common land, which could be lost to development. The majority of it is within an area where average commuting distance is in 21-40% range for the plan area.

IIA objective 2: To reduce the need to travel by private vehicle in the District and improve air quality

Overall effect: Minor negative (-)

Justification: Appraisal criteria and results are the same as shown under SA objective 1: greenhouse gas emissions.

IIA objective 4: To improve public health and wellbeing and reduce health inequalities in the District

Overall effect: Negligible (0)

Score by criteria: 4a: Negligible (0); 4b: Minor negative (-); 4c: Negligible (0); 4d: Negligible (0); 4e: Major negative (--); 4f: Minor positive (+); 4g: Major positive (++)

Justification: The site is not within 500m of an AQMA. The majority of it is within an area where noise levels at night from roads and railways are above 50 dB or the noise levels as recorded for the 16-hour period between 0700 – 2300 are above 55 dB. The site does not lie within a noise contour associated with Southampton Airport. It is not within 400m of a wastewater treatment works or within 250m of a waste management facility. The site is not within 1,200m of an NHS GP surgery. It is within 300m of open space, open country or registered common land. Less than 25% of the site contains open space, open country or registered common land, which could be lost to development. It is within 200m of a public right of way or cycle path.

IIA objective 7: To ensure essential services and facilities and jobs in the District are accessible

Overall effect: Minor negative (-)

Justification: Appraisal criteria and results are the same as shown under SA objective 1: greenhouse gas emissions.

IIA objective 8: To support the sustainable growth of the District's economy

Overall effect: Negligible uncertain (0?)

Justification: The site is not in existing employment use.

IIA objective 9: To support the District's biodiversity and geodiversity

Overall effect: Significant negative (--)

Score by criteria: 9a: Minor negative (-); 9b: Minor negative (-); 9c: Major negative (--); 9d: Negligible (0); 9e: Negligible (0)

Justification: The site is within a SSSI Impact Risk Zone for 'residential' or 'all planning applications'. It is within 500m of a locally designated wildlife site or ancient woodland. It is within a priority habitat. It is not within 100m of a water course. The site does not intersect with a county or local geological site.

IIA objective 10: To conserve and enhance the character and distinctiveness of the District's landscapes.

Overall effect: Negligible uncertain (0?)

Justification: The site has low overall landscape sensitivity.

IIA objective 11: To conserve and enhance the District's historic environment including its setting.

Overall effect: Negligible uncertain (0?)

Justification: The site is rated 'green' for risk of effects relating to historical constraints.

IIA objective 12: To support the efficient use of the District's resources, including land and minerals

Overall effect: Minor negative (-)

Score by criteria: 12a: Major positive (++); 12b: Negligible (0); 12c: Minor negative (-)

Justification: The majority of the site contains brownfield land. Less than 25% of the site is on Grade 3 agricultural land. A significant proportion of the site ($\geq 25\%$) is within a Mineral Safeguarding Area.

IIA objective 13: To protect the quality and quantity of the District's water resource

Overall effect: Negligible (0)

Justification: The site does not fall within Source Protection Zone 1, 2 or 3, within a drinking water safeguard zone (groundwater), or within a drinking water safeguard zone (surface water).

IIA objective 14: To manage and reduce flood risk from all sources

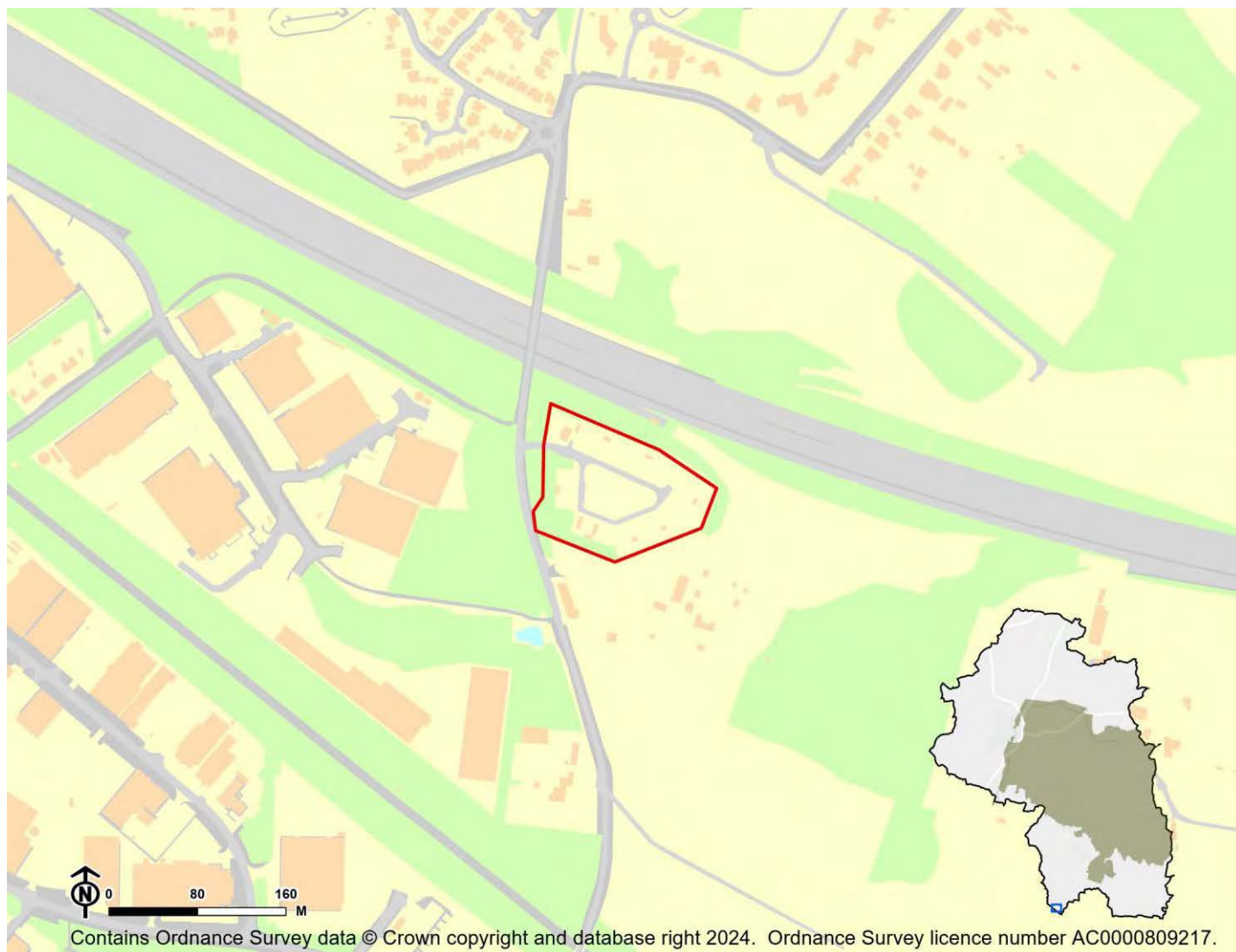
Overall effect: Negligible (0)

Score by criteria: 14a: Negligible (0); 14b: Negligible (0)

Justification: Less than 25% of the site is within flood zone 2 or 3. Less than 25% of the site has a 1 in 100 year or 1 in 30 year risk of surface water flooding.

WH11: Tynefield Caravan Site - Whiteley

Proposed use: Gypsy and Traveller use



IIA Objective	Score
IIA1: climate change mitigation	Minor negative (-)
IIA2: travel and air quality	Minor negative (-)
IIA4: health and wellbeing	Minor negative (-)
IIA7: services and facilities	Minor negative (-)
IIA8: economy	Negligible uncertain (0?)
IIA9: biodiversity and geodiversity	Significant negative (--)
IIA10: landscape	Negligible uncertain (0?)
IIA11: historic environment	Negligible uncertain (0?)
IIA12: natural resources	Significant negative (--)
IIA13: water resources	Negligible (0)
IIA14: flood risk	Negligible (0)

IIA objective 1: To minimise the District's contribution to climate change through a reduction of greenhouse gas emissions from all sources and facilitate the aim of carbon neutrality by 2031

Overall effect: Minor negative (-)

Score by criteria: 1a: Major negative (--); 1b: Major negative (--); 1c: Minor negative (-); 1d: Major negative (--); 1e: Major negative (--); 1f: Minor negative (-); 1g: Minor negative (-); 1h: Minor positive (+); 1i: Minor positive (+)

Justification: The site is not within 1,200m of an NHS GP surgery. It is not within 1,200m of a primary school. It is within 1,000-2,000m of a secondary school. It is not within 1,200m of a town centre. It is not within 800m of a district or local centre. It is within 1,000-2,000m of a railway station. It is within 601-1,000m of a bus stop. It is within 301-800m of open space, open country or registered common land. The site contains no open space, open county or registered common land. The majority of it is within an area where average commuting distance is in 21-40% range for the plan area.

IIA objective 2: To reduce the need to travel by private vehicle in the District and improve air quality

Overall effect: Minor negative (-)

Justification: Appraisal criteria and results are the same as shown under SA objective 1: greenhouse gas emissions.

IIA objective 4: To improve public health and wellbeing and reduce health inequalities in the District

Overall effect: Minor negative (-)

Score by criteria: 4a: Negligible (0); 4b: Major negative (--); 4c: Negligible (0); 4d: Negligible (0); 4e: Major negative (--); 4f: Minor positive (+); 4g: Major positive (++)

Justification: The site is not within 500m of an AQMA. The majority of it is within an area where noise levels at night from roads and railways are above 55 dB or the noise levels as recorded for the 16-hour period between 0700 – 2300 are above 60 dB. The site does not lie within a noise contour associated with Southampton Airport. It is not within 400m of a wastewater treatment works or within 250m of a waste management facility. The site is not within 1,200m of an NHS GP surgery. It is within 301-800m of open space, open country or registered common land. The site contains no open space, open county or registered common land. It is within 200m of a public right of way or cycle path.

IIA objective 7: To ensure essential services and facilities and jobs in the District are accessible

Overall effect: Minor negative (-)

Justification: Appraisal criteria and results are the same as shown under SA objective 1: greenhouse gas emissions.

IIA objective 8: To support the sustainable growth of the District's economy

Overall effect: Negligible uncertain (0?)

Justification: The site is not in existing employment use.

IIA objective 9: To support the District's biodiversity and geodiversity

Overall effect: Significant negative (--)

Score by criteria: 9a: Minor negative (-); 9b: Minor negative (-); 9c: Minor negative (-); 9d: Negligible (0); 9e: Negligible (0)

Justification: The site is within a SSSI Impact Risk Zone for 'residential' or 'all planning applications'. It is within 500m of a locally designated wildlife site or ancient woodland. It is within 200m of a priority habitat. It is not within 100m of a water course. The site does not intersect with a county or local geological site.

IIA objective 10: To conserve and enhance the character and distinctiveness of the District's landscapes.

Overall effect: Negligible uncertain (0?)

Justification: The site has low overall landscape sensitivity.

IIA objective 11: To conserve and enhance the District's historic environment including its setting.

Overall effect: Negligible uncertain (0?)

Justification: The site is rated 'green' for risk of effects relating to historical constraints.

IIA objective 12: To support the efficient use of the District's resources, including land and minerals

Overall effect: Significant negative (--)

Score by criteria: 12a: Major positive (++); 12b: Major negative (--); 12c: Minor negative (-)

Justification: The majority of the site contains brownfield land. A significant proportion of the site ($\geq 25\%$) is on Grade 1 or 2 agricultural land. A significant proportion of the site ($\geq 25\%$) is within a Mineral Safeguarding Area.

IIA objective 13: To protect the quality and quantity of the District's water resource

Overall effect: Negligible (0)

Justification: The site does not fall within Source Protection Zone 1, 2 or 3, within a drinking water safeguard zone (groundwater), or within a drinking water safeguard zone (surface water).

IIA objective 14: To manage and reduce flood risk from all sources

Overall effect: Negligible (0)

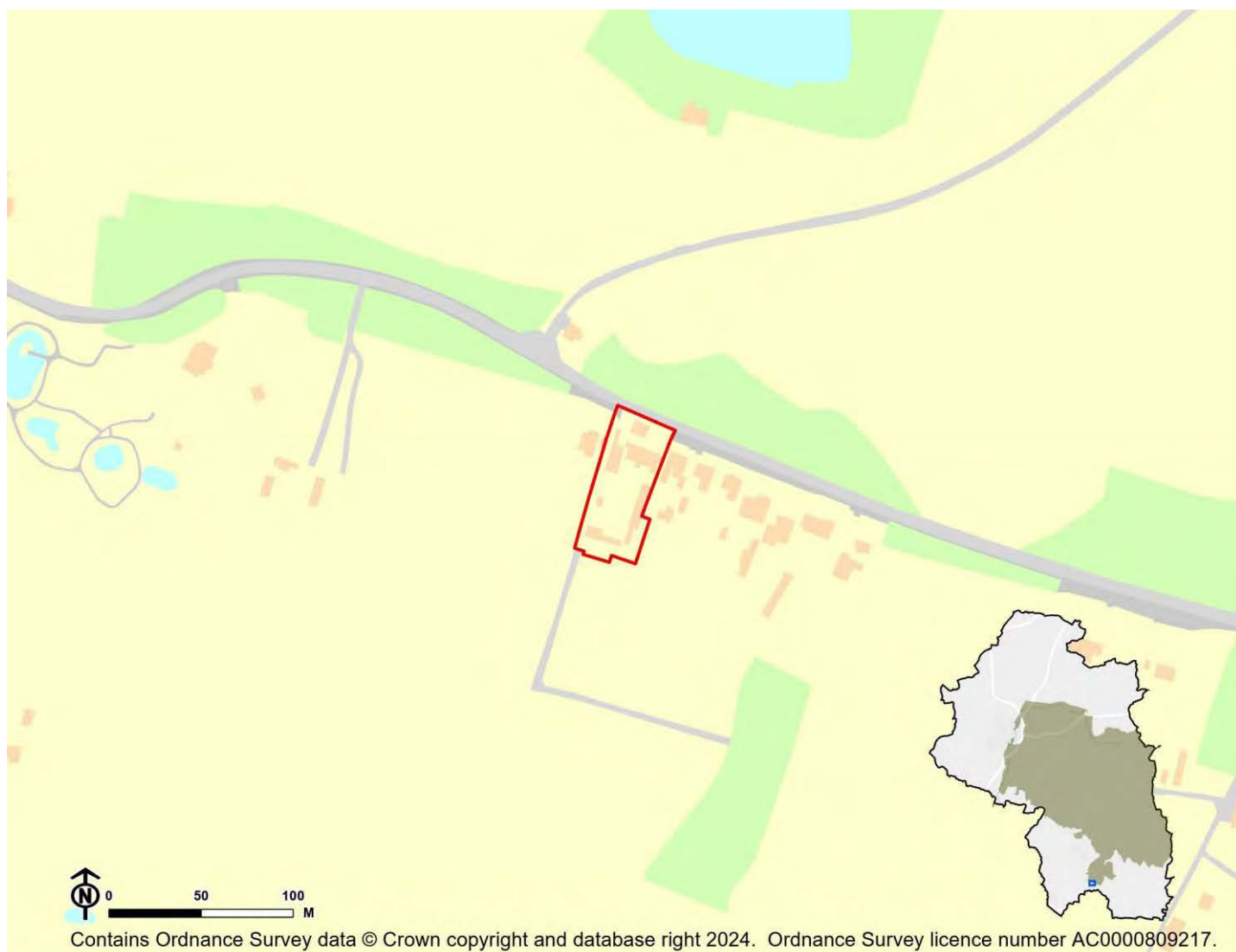
Score by criteria: 14a: Negligible (0); 14b: Negligible (0)

Justification: Less than 25% of the site is within flood zone 2 or 3. Less than 25% of the site has a 1 in 100 year or 1 in 30 year risk of surface water flooding.

Wickham

WI01: Pine Cars, 1 southwick Road, Wickham - Wickham

Proposed use: Residential use



IIA Objective	Score
IIA1: climate change mitigation	Minor negative (-)
IIA2: travel and air quality	Minor negative (-)
IIA4: health and wellbeing	Minor positive (+)
IIA7: services and facilities	Minor negative (-)
IIA8: economy	Negligible uncertain (0?)
IIA9: biodiversity and geodiversity	Significant negative (--)
IIA10: landscape	Negligible uncertain (0?)
IIA11: historic environment	Negligible uncertain (0?)
IIA12: natural resources	Significant negative (--)
IIA13: water resources	Negligible (0)
IIA14: flood risk	Negligible (0)

IIA objective 1: To minimise the District's contribution to climate change through a reduction of greenhouse gas emissions from all sources and facilitate the aim of carbon neutrality by 2031

Overall effect: Minor negative (-)

Score by criteria: 1a: Minor negative (-); 1b: Minor negative (-); 1c: Major negative (--); 1d: Major negative (--); 1e: Minor negative (-); 1f: Major negative (--); 1g: Minor positive (+); 1h: Minor positive (+); 1i: Minor positive (+)

Justification: The site is within 801-1,200m of an NHS GP surgery. It is within 801-1,200m of a primary school. It is not within 2,000m of a secondary school. It is not within 1,200m of a town centre. It is within 401-800m of a district or local centre. It is not within 2,000m of a railway station. It is within 301-600m of a bus stop. It is within 301-800m of open space, open country or registered common land. The site contains no open space, open county or registered common land. The majority of it is within an area where average commuting distance is in 21-40% range for the plan area.

IIA objective 2: To reduce the need to travel by private vehicle in the District and improve air quality

Overall effect: Minor negative (-)

Justification: Appraisal criteria and results are the same as shown under SA objective 1: greenhouse gas emissions.

IIA objective 4: To improve public health and wellbeing and reduce health inequalities in the District

Overall effect: Minor positive (+)

Score by criteria: 4a: Negligible (0); 4b: Negligible (0); 4c: Negligible (0); 4d: Negligible (0); 4e: Minor negative (-); 4f: Minor positive (+); 4g: Minor positive (+)

Justification: The site is not within 500m of an AQMA. The majority of it is within an area where noise levels at night from roads and railways are below 50 dB and the noise levels as recorded for the 16-hour period between 0700 – 2300 are below 55 dB. The site does not lie within a noise contour associated with Southampton Airport. It is not within 400m of a wastewater treatment works or within 250m of a waste management facility. The site is within 801-1,200m of an NHS GP surgery. It is within 301-800m of open space, open country or registered common land. The site contains no open space, open county or registered common land. It is within 201-400m of a public right of way or cycle path.

IIA objective 7: To ensure essential services and facilities and jobs in the District are accessible

Overall effect: Minor negative (-)

Justification: Appraisal criteria and results are the same as shown under SA objective 1: greenhouse gas emissions.

IIA objective 8: To support the sustainable growth of the District's economy

Overall effect: Negligible uncertain (0?)

Justification: The site is not in existing employment use.

IIA objective 9: To support the District's biodiversity and geodiversity

Overall effect: Significant negative (--)

Score by criteria: 9a: Minor negative (-); 9b: Minor negative (-); 9c: Minor negative (-); 9d: Negligible (0); 9e: Negligible (0)

Justification: The site is within a SSSI Impact Risk Zone for 'residential' or 'all planning applications'. It is within 500m of a locally designated wildlife site or ancient woodland. It is within 200m of a priority habitat. It is not within 100m of a water course. The site does not intersect with a county or local geological site.

IIA objective 10: To conserve and enhance the character and distinctiveness of the District's landscapes.

Overall effect: Negligible uncertain (0?)

Justification: The site has low overall landscape sensitivity.

IIA objective 11: To conserve and enhance the District's historic environment including its setting.

Overall effect: Negligible uncertain (0?)

Justification: The site is rated 'green' for risk of effects on heritage assets.

IIA objective 12: To support the efficient use of the District's resources, including land and minerals

Overall effect: Significant negative (--)

Score by criteria: 12a: Major negative (--); 12b: Negligible (0); 12c: Negligible (0)

Justification: The majority of the site contains greenfield land. Less than 25% of the site is on Grade 3 agricultural land. Less than 25% of the site is within a Mineral Safeguarding Area.

IIA objective 13: To protect the quality and quantity of the District's water resource

Overall effect: Negligible (0)

Justification: The site does not fall within Source Protection Zone 1, 2 or 3, within a drinking water safeguard zone (groundwater), or within a drinking water safeguard zone (surface water).

IIA objective 14: To manage and reduce flood risk from all sources

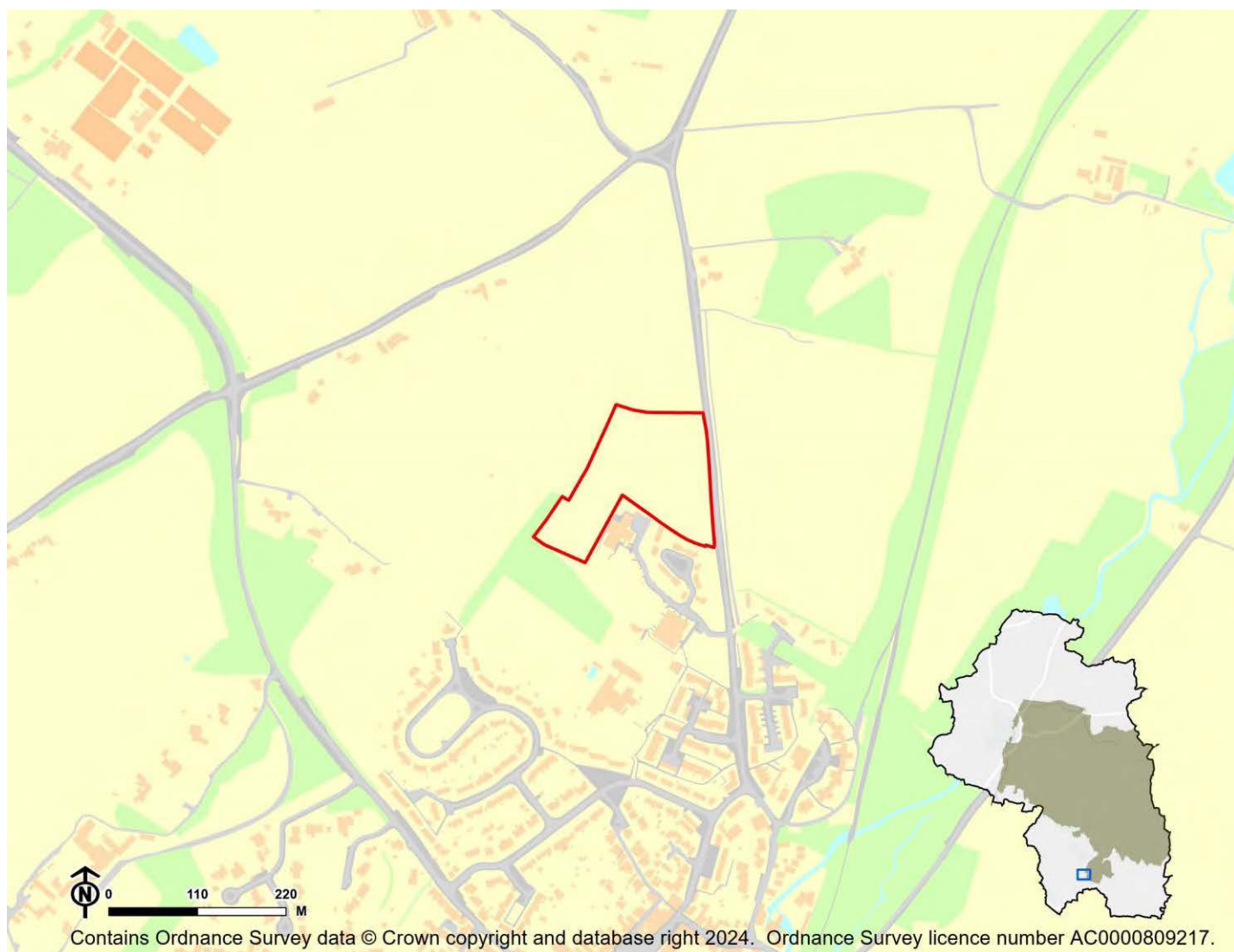
Overall effect: Negligible (0)

Score by criteria: 14a: Negligible (0); 14b: Negligible (0)

Justification: Less than 25% of the site is within flood zone 2 or 3. Less than 25% of the site has a 1 in 100 year or 1 in 30 year risk of surface water flooding.

WI02: Land at junction of Mill Lane, Wickham - Wickham

Proposed use: Residential use



IIA Objective	Score
IIA1: climate change mitigation	Minor positive (+)
IIA2: travel and air quality	Minor positive (+)
IIA4: health and wellbeing	Minor positive (+)
IIA7: services and facilities	Minor positive (+)
IIA8: economy	Negligible uncertain (0?)
IIA9: biodiversity and geodiversity	Significant negative (--)
IIA10: landscape	Negligible uncertain (0?)
IIA11: historic environment	Negligible uncertain (0?)
IIA12: natural resources	Significant negative (--)
IIA13: water resources	Negligible (0)
IIA14: flood risk	Negligible (0)

IIA objective 1: To minimise the District's contribution to climate change through a reduction of greenhouse gas emissions from all sources and facilitate the aim of carbon neutrality by 2031

Overall effect: Minor positive (+)

Score by criteria: 1a: Major positive (++); 1b: Major positive (++); 1c: Major negative (--); 1d: Major negative (--); 1e: Minor positive (+); 1f: Major negative (--); 1g: Major positive (++); 1h: Major positive (++); 1i: Minor positive (+)

Justification: The site is within 400m of an NHS GP surgery. It is within 400m of a primary school. It is not within 2,000m of a secondary school. It is not within 1,200m of a town centre. It is within 201-400m of a district or local centre. It is not within 2,000m of a railway station. It is within 300m of a bus stop. It is within 300m of open space, open country or registered common land. The site contains no open space, open county or registered common land. The majority of it is within an area where average commuting distance is in 21-40% range for the plan area.

IIA objective 2: To reduce the need to travel by private vehicle in the District and improve air quality

Overall effect: Minor positive (+)

Justification: Appraisal criteria and results are the same as shown under SA objective 1: greenhouse gas emissions.

IIA objective 4: To improve public health and wellbeing and reduce health inequalities in the District

Overall effect: Minor positive (+)

Score by criteria: 4a: Negligible (0); 4b: Negligible (0); 4c: Negligible (0); 4d: Negligible (0); 4e: Major positive (++); 4f: Major positive (++); 4g: Major positive (++)

Justification: The site is not within 500m of an AQMA. The majority of it is within an area where noise levels at night from roads and railways are below 50 dB and the noise levels as recorded for the 16-hour period between 0700 – 2300 are below 55 dB. The site does not lie within a noise contour associated with Southampton Airport. It is not within 400m of a wastewater treatment works or within 250m of a waste management facility. The site is within 400m of an NHS GP surgery. It is within 300m of open space, open country or registered common land. The site contains no open space, open county or registered common land. It is within 200m of a public right of way or cycle path.

IIA objective 7: To ensure essential services and facilities and jobs in the District are accessible

Overall effect: Minor positive (+)

Justification: Appraisal criteria and results are the same as shown under SA objective 1: greenhouse gas emissions.

IIA objective 8: To support the sustainable growth of the District's economy

Overall effect: Negligible uncertain (0?)

Justification: The site is not in existing employment use.

IIA objective 9: To support the District's biodiversity and geodiversity

Overall effect: Significant negative (--)

Score by criteria: 9a: Minor negative (-); 9b: Minor negative (-); 9c: Major negative (--); 9d: Negligible (0); 9e: Negligible (0)

Justification: The site is within a SSSI Impact Risk Zone for 'residential' or 'all planning applications'. It is within 500m of a locally designated wildlife site or ancient woodland. It is within a priority habitat. It is not within 100m of a water course. The site does not intersect with a county or local geological site.

IIA objective 10: To conserve and enhance the character and distinctiveness of the District's landscapes.

Overall effect: Negligible uncertain (0?)

Justification: The site has low overall landscape sensitivity.

IIA objective 11: To conserve and enhance the District's historic environment including its setting.

Overall effect: Negligible uncertain (0?)

Justification: The site is rated 'green' for risk of effects on heritage assets.

IIA objective 12: To support the efficient use of the District's resources, including land and minerals

Overall effect: Significant negative (--)

Score by criteria: 12a: Major negative (--); 12b: Minor negative (-); 12c: Minor negative (-)

Justification: The majority of the site contains greenfield land. A significant proportion of the site ($\geq 25\%$) is on Grade 3 agricultural land or less than 25% of the site is on Grade 1 or 2 agricultural land. A significant proportion of the site ($\geq 25\%$) is within a Mineral Safeguarding Area.

IIA objective 13: To protect the quality and quantity of the District's water resource

Overall effect: Negligible (0)

Justification: The site does not fall within Source Protection Zone 1, 2 or 3, within a drinking water safeguard zone (groundwater), or within a drinking water safeguard zone (surface water).

IIA objective 14: To manage and reduce flood risk from all sources

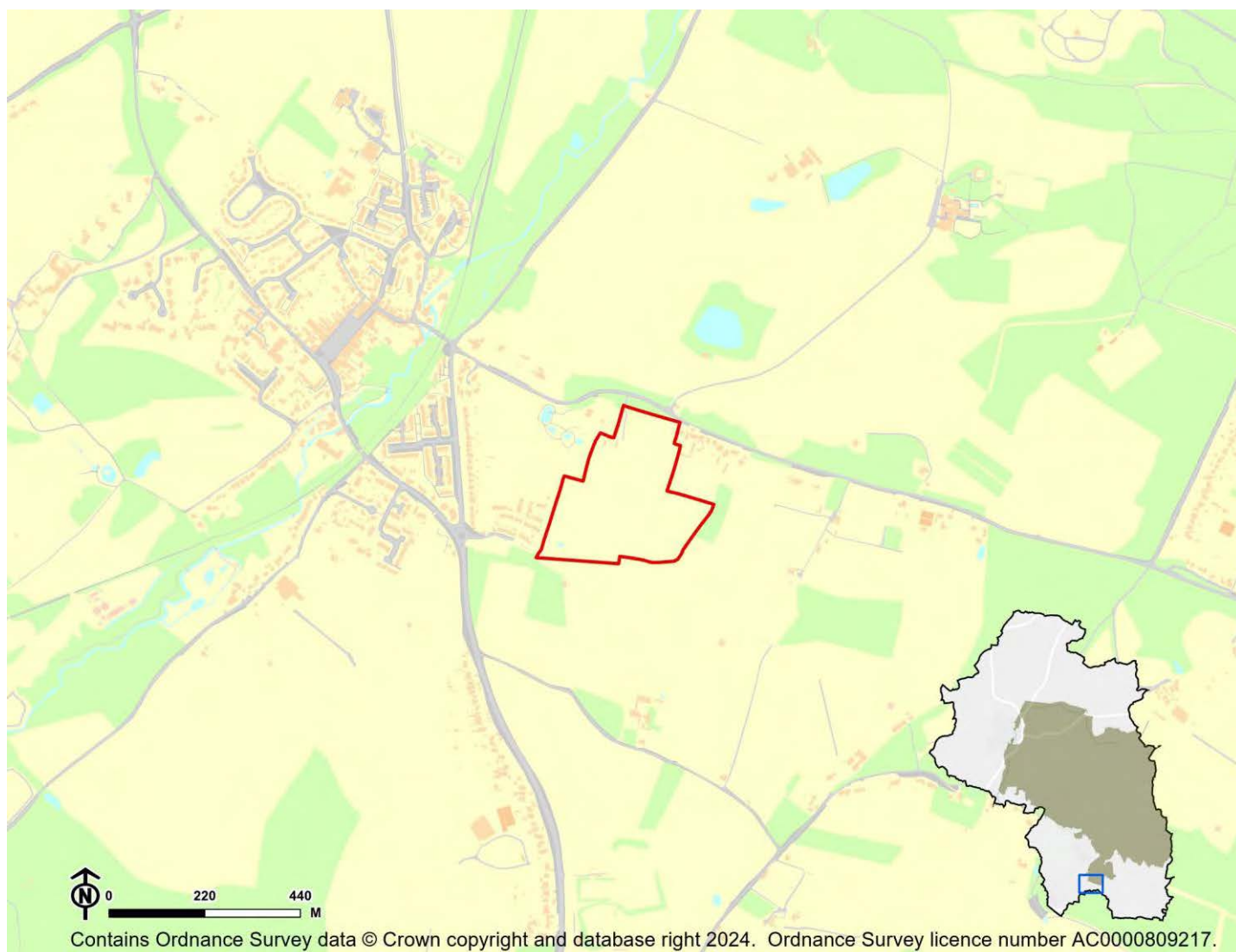
Overall effect: Negligible (0)

Score by criteria: 14a: Negligible (0); 14b: Negligible (0)

Justification: Less than 25% of the site is within flood zone 2 or 3. Less than 25% of the site has a 1 in 100 year or 1 in 30 year risk of surface water flooding.

WI03: Land at Southwick Road/School Road - Wickham

Proposed use: Residential use



IIA Objective	Score
IIA1: climate change mitigation	Minor negative (-)
IIA2: travel and air quality	Minor negative (-)
IIA4: health and wellbeing	Minor positive (+)
IIA7: services and facilities	Minor negative (-)
IIA8: economy	Negligible uncertain (0?)
IIA9: biodiversity and geodiversity	Significant negative (--)
IIA10: landscape	Negligible uncertain (0?)
IIA11: historic environment	Negligible uncertain (0?)
IIA12: natural resources	Significant negative (--)
IIA13: water resources	Negligible (0)
IIA14: flood risk	Negligible (0)

IIA objective 1: To minimise the District's contribution to climate change through a reduction of greenhouse gas emissions from all sources and facilitate the aim of carbon neutrality by 2031

Overall effect: Minor negative (-)

Score by criteria: 1a: Minor negative (-); 1b: Minor negative (-); 1c: Major negative (--); 1d: Major negative (--); 1e: Minor negative (-); 1f: Major negative (--); 1g: Major positive (++); 1h: Major positive (++); 1i: Minor positive (+)

Justification: The site is within 801-1,200m of an NHS GP surgery. It is within 801-1,200m of a primary school. It is not within 2,000m of a secondary school. It is not within 1,200m of a town centre. It is within 401-800m of a district or local centre. It is not within 2,000m of a railway station. It is within 300m of a bus stop. It is within 300m of open space, open country or registered common land. The site contains no open space, open county or registered common land. The majority of it is within an area where average commuting distance is in 21-40% range for the plan area.

IIA objective 2: To reduce the need to travel by private vehicle in the District and improve air quality

Overall effect: Minor negative (-)

Justification: Appraisal criteria and results are the same as shown under SA objective 1: greenhouse gas emissions.

IIA objective 4: To improve public health and wellbeing and reduce health inequalities in the District

Overall effect: Minor positive (+)

Score by criteria: 4a: Negligible (0); 4b: Negligible (0); 4c: Negligible (0); 4d: Negligible (0); 4e: Minor negative (-); 4f: Major positive (++); 4g: Minor positive (+)

Justification: The site is not within 500m of an AQMA. The majority of it is within an area where noise levels at night from roads and railways are below 50 dB and the noise levels as recorded for the 16-hour period between 0700 – 2300 are below 55 dB. The site does not lie within a noise contour associated with Southampton Airport. It is not within 400m of a wastewater treatment works or within 250m of a waste management facility. The site is within 801-1,200m of an NHS GP surgery. It is within 300m of open space, open country or registered common land. The site contains no open space, open county or registered common land. It is within 201-400m of a public right of way or cycle path.

IIA objective 7: To ensure essential services and facilities and jobs in the District are accessible

Overall effect: Minor negative (-)

Justification: Appraisal criteria and results are the same as shown under SA objective 1: greenhouse gas emissions.

IIA objective 8: To support the sustainable growth of the District's economy

Overall effect: Negligible uncertain (0?)

Justification: The site is not in existing employment use.

IIA objective 9: To support the District's biodiversity and geodiversity

Overall effect: Significant negative (--)

Score by criteria: 9a: Minor negative (-); 9b: Minor negative (-); 9c: Major negative (--); 9d: Negligible (0); 9e: Negligible (0)

Justification: The site is within a SSSI Impact Risk Zone for 'residential' or 'all planning applications'. It is within 500m of a locally designated wildlife site or ancient woodland. It is within a priority habitat. It is not within 100m of a water course. The site does not intersect with a county or local geological site.

IIA objective 10: To conserve and enhance the character and distinctiveness of the District's landscapes.

Overall effect: Negligible uncertain (0?)

Justification: The site has low overall landscape sensitivity.

IIA objective 11: To conserve and enhance the District's historic environment including its setting.

Overall effect: Negligible uncertain (0?)

Justification: The site is rated 'green' for risk of effects on heritage assets.

IIA objective 12: To support the efficient use of the District's resources, including land and minerals

Overall effect: Significant negative (--)

Score by criteria: 12a: Major negative (--); 12b: Negligible (0); 12c: Minor negative (-)

Justification: The majority of the site contains greenfield land. Less than 25% of the site is on Grade 3 agricultural land. A significant proportion of the site ($\geq 25\%$) is within a Mineral Safeguarding Area.

IIA objective 13: To protect the quality and quantity of the District's water resource

Overall effect: Negligible (0)

Justification: The site does not fall within Source Protection Zone 1, 2 or 3, within a drinking water safeguard zone (groundwater), or within a drinking water safeguard zone (surface water).

IIA objective 14: To manage and reduce flood risk from all sources

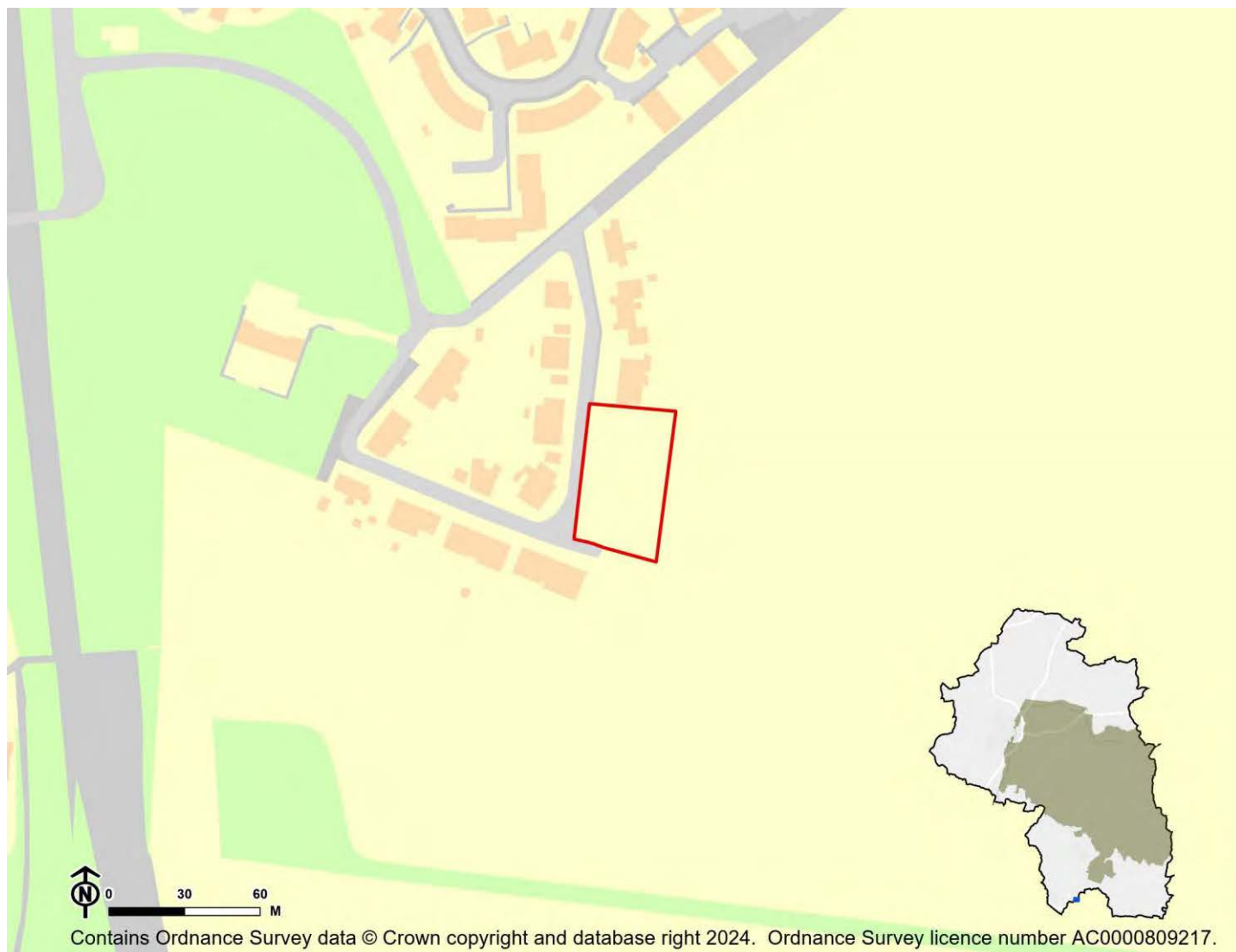
Overall effect: Negligible (0)

Score by criteria: 14a: Negligible (0); 14b: Negligible (0)

Justification: Less than 25% of the site is within flood zone 2 or 3. Less than 25% of the site has a 1 in 100 year or 1 in 30 year risk of surface water flooding.

WI05: Land at Dean Villas, Knowle - Wickham

Proposed use: Residential use



IIA Objective	Score
IIA1: climate change mitigation	Minor negative (-)
IIA2: travel and air quality	Minor negative (-)
IIA4: health and wellbeing	Minor positive (+)
IIA7: services and facilities	Minor negative (-)
IIA8: economy	Negligible uncertain (0?)
IIA9: biodiversity and geodiversity	Significant negative (--)
IIA10: landscape	Negligible uncertain (0?)
IIA11: historic environment	Negligible uncertain (0?)
IIA12: natural resources	Significant negative (--)
IIA13: water resources	Negligible (0)
IIA14: flood risk	Negligible (0)

IIA objective 1: To minimise the District's contribution to climate change through a reduction of greenhouse gas emissions from all sources and facilitate the aim of carbon neutrality by 2031

Overall effect: Minor negative (-)

Score by criteria: 1a: Major negative (--); 1b: Major negative (--); 1c: Major negative (--); 1d: Major negative (--); 1e: Major negative (--); 1f: Major negative (--); 1g: Major positive (++); 1h: Major positive (++); 1i: Minor positive (+)

Justification: The site is not within 1,200m of an NHS GP surgery. It is not within 1,200m of a primary school. It is not within 2,000m of a secondary school. It is not within 1,200m of a town centre. It is not within 800m of a district or local centre. It is not within 2,000m of a railway station. It is within 300m of a bus stop. It is within 300m of open space, open country or registered common land. The site contains no open space, open county or registered common land. The majority of it is within an area where average commuting distance is in 21-40% range for the plan area.

IIA objective 2: To reduce the need to travel by private vehicle in the District and improve air quality

Overall effect: Minor negative (-)

Justification: Appraisal criteria and results are the same as shown under SA objective 1: greenhouse gas emissions.

IIA objective 4: To improve public health and wellbeing and reduce health inequalities in the District

Overall effect: Minor positive (+)

Score by criteria: 4a: Negligible (0); 4b: Minor negative (-); 4c: Negligible (0); 4d: Negligible (0); 4e: Major negative (--); 4f: Major positive (++); 4g: Major positive (++)

Justification: The site is not within 500m of an AQMA. The majority of it is within an area where noise levels at night from roads and railways are above 50 dB or the noise levels as recorded for the 16-hour period between 0700 – 2300 are above 55 dB. The site does not lie within a noise contour associated with Southampton Airport. It is not within 400m of a wastewater treatment works or within 250m of a waste management facility. The site is not within 1,200m of an NHS GP surgery. It is within 300m of open space, open country or registered common land. The site contains no open space, open county or registered common land. It is within 200m of a public right of way or cycle path.

IIA objective 7: To ensure essential services and facilities and jobs in the District are accessible

Overall effect: Minor negative (-)

Justification: Appraisal criteria and results are the same as shown under SA objective 1: greenhouse gas emissions.

IIA objective 8: To support the sustainable growth of the District's economy

Overall effect: Negligible uncertain (0?)

Justification: The site is not in existing employment use.

IIA objective 9: To support the District's biodiversity and geodiversity

Overall effect: Significant negative (--)

Score by criteria: 9a: Minor negative (-); 9b: Minor negative (-); 9c: Minor negative (-); 9d: Negligible (0); 9e: Negligible (0)

Justification: The site is within a SSSI Impact Risk Zone for 'residential' or 'all planning applications'. It is within 500m of a locally designated wildlife site or ancient woodland. It is within 200m of a priority habitat. It is not within 100m of a water course. The site does not intersect with a county or local geological site.

IIA objective 10: To conserve and enhance the character and distinctiveness of the District's landscapes.

Overall effect: Negligible uncertain (0?)

Justification: The site has low overall landscape sensitivity.

IIA objective 11: To conserve and enhance the District's historic environment including its setting.

Overall effect: Negligible uncertain (0?)

Justification: The site is rated 'green' for risk of effects on heritage assets.

IIA objective 12: To support the efficient use of the District's resources, including land and minerals

Overall effect: Significant negative (--)

Score by criteria: 12a: Major negative (--); 12b: Negligible (0); 12c: Minor negative (-)

Justification: The majority of the site contains greenfield land. Less than 25% of the site is on Grade 3 agricultural land. A significant proportion of the site ($\geq 25\%$) is within a Mineral Safeguarding Area.

IIA objective 13: To protect the quality and quantity of the District's water resource

Overall effect: Negligible (0)

Justification: The site does not fall within Source Protection Zone 1, 2 or 3, within a drinking water safeguard zone (groundwater), or within a drinking water safeguard zone (surface water).

IIA objective 14: To manage and reduce flood risk from all sources

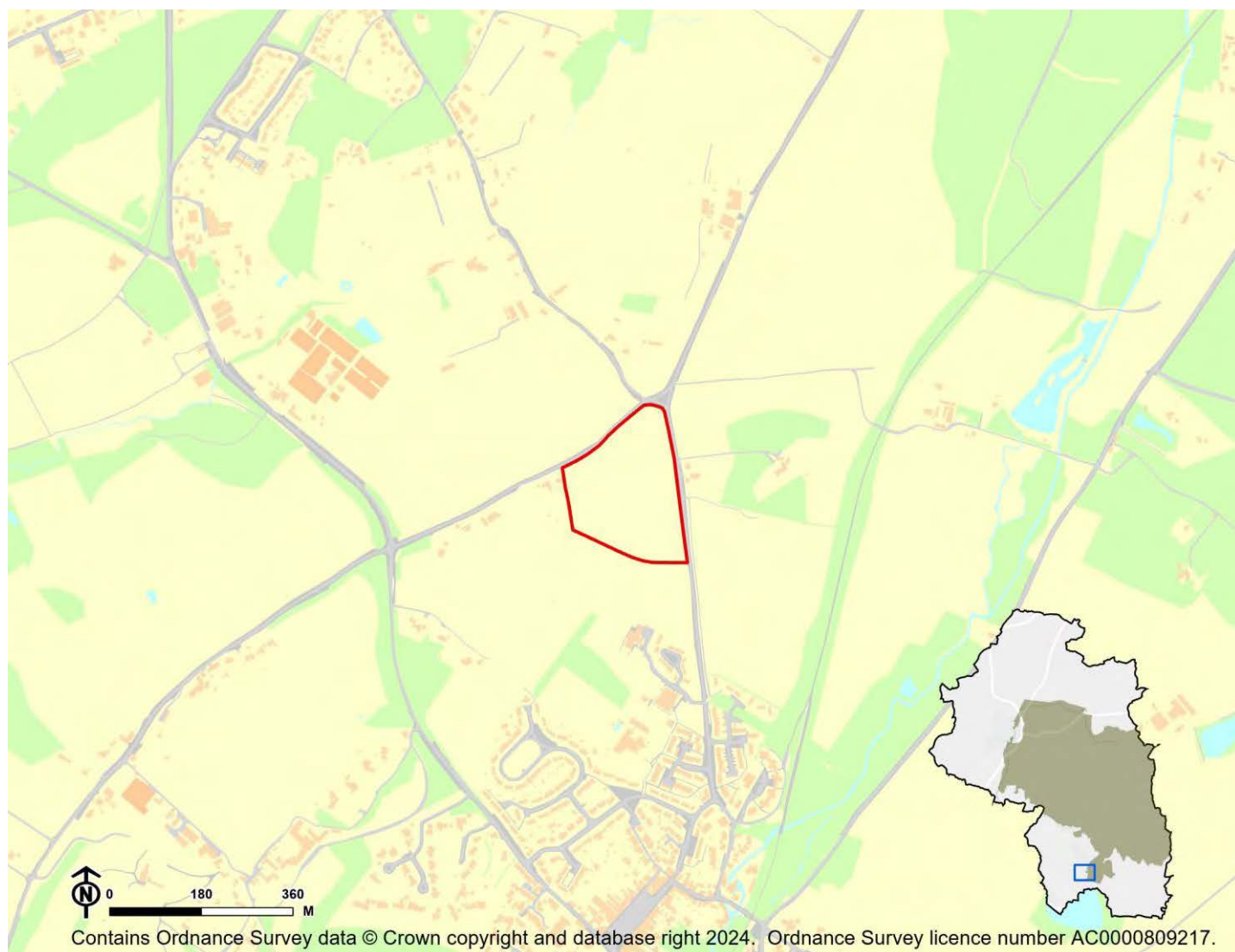
Overall effect: Negligible (0)

Score by criteria: 14a: Negligible (0); 14b: Negligible (0)

Justification: Less than 25% of the site is within flood zone 2 or 3. Less than 25% of the site has a 1 in 100 year or 1 in 30 year risk of surface water flooding.

WI06: Land at junction of Mill and Blind Lane, Wickham - Wickham

Proposed use: Residential use



IIA Objective	Score
IIA1: climate change mitigation	Minor positive (+)
IIA2: travel and air quality	Minor positive (+)
IIA4: health and wellbeing	Minor positive (+)
IIA7: services and facilities	Minor positive (+)
IIA8: economy	Negligible uncertain (0?)
IIA9: biodiversity and geodiversity	Significant negative (--)
IIA10: landscape	Minor negative uncertain (-?)
IIA11: historic environment	Negligible uncertain (0?)
IIA12: natural resources	Significant negative (--)
IIA13: water resources	Negligible (0)
IIA14: flood risk	Negligible (0)

IIA objective 1: To minimise the District's contribution to climate change through a reduction of greenhouse gas emissions from all sources and facilitate the aim of carbon neutrality by 2031

Overall effect: Minor positive (+)

Score by criteria: 1a: Major positive (++); 1b: Major positive (++); 1c: Major negative (--); 1d: Major negative (--); 1e: Minor negative (-); 1f: Major negative (--); 1g: Major positive (++); 1h: Major positive (++); 1i: Minor positive (+)

Justification: The site is within 400m of an NHS GP surgery. It is within 400m of a primary school. It is not within 2,000m of a secondary school. It is not within 1,200m of a town centre. It is within 401-800m of a district or local centre. It is not within 2,000m of a railway station. It is within 300m of a bus stop. It is within 300m of open space, open country or registered common land. The site contains no open space, open county or registered common land. The majority of it is within an area where average commuting distance is in 21-40% range for the plan area.

IIA objective 2: To reduce the need to travel by private vehicle in the District and improve air quality

Overall effect: Minor positive (+)

Justification: Appraisal criteria and results are the same as shown under SA objective 1: greenhouse gas emissions.

IIA objective 4: To improve public health and wellbeing and reduce health inequalities in the District

Overall effect: Minor positive (+)

Score by criteria: 4a: Negligible (0); 4b: Negligible (0); 4c: Negligible (0); 4d: Negligible (0); 4e: Major positive (++); 4f: Major positive (++); 4g: Major positive (++)

Justification: The site is not within 500m of an AQMA. The majority of it is within an area where noise levels at night from roads and railways are below 50 dB and the noise levels as recorded for the 16-hour period between 0700 – 2300 are below 55 dB. The site does not lie within a noise contour associated with Southampton Airport. It is not within 400m of a wastewater treatment works or within 250m of a waste management facility. The site is within 400m of an NHS GP surgery. It is within 300m of open space, open country or registered common land. The site contains no open space, open county or registered common land. It is within 200m of a public right of way or cycle path.

IIA objective 7: To ensure essential services and facilities and jobs in the District are accessible

Overall effect: Minor positive (+)

Justification: Appraisal criteria and results are the same as shown under SA objective 1: greenhouse gas emissions.

IIA objective 8: To support the sustainable growth of the District's economy

Overall effect: Negligible uncertain (0?)

Justification: The site is not in existing employment use.

IIA objective 9: To support the District's biodiversity and geodiversity

Overall effect: Significant negative (--)

Score by criteria: 9a: Minor negative (-); 9b: Minor negative (-); 9c: Minor negative (-); 9d: Negligible (0); 9e: Negligible (0)

Justification: The site is within a SSSI Impact Risk Zone for 'residential' or 'all planning applications'. It is within 500m of a locally designated wildlife site or ancient woodland. It is within 200m of a priority habitat. It is not within 100m of a water course. The site does not intersect with a county or local geological site.

IIA objective 10: To conserve and enhance the character and distinctiveness of the District's landscapes.

Overall effect: Minor negative uncertain (-?)

Justification: The site has medium or higher overall landscape sensitivity

IIA objective 11: To conserve and enhance the District's historic environment including its setting.

Overall effect: Negligible uncertain (0?)

Justification: The site is rated 'green' for risk of effects on heritage assets.

IIA objective 12: To support the efficient use of the District's resources, including land and minerals

Overall effect: Significant negative (--)

Score by criteria: 12a: Major negative (--); 12b: Minor negative (-); 12c: Minor negative (-)

Justification: The majority of the site contains greenfield land. A significant proportion of the site ($\geq 25\%$) is on Grade 3 agricultural land or less than 25% of the site is on Grade 1 or 2 agricultural land. A significant proportion of the site ($\geq 25\%$) is within a Mineral Safeguarding Area.

IIA objective 13: To protect the quality and quantity of the District's water resource

Overall effect: Negligible (0)

Justification: The site does not fall within Source Protection Zone 1, 2 or 3, within a drinking water safeguard zone (groundwater), or within a drinking water safeguard zone (surface water).

IIA objective 14: To manage and reduce flood risk from all sources

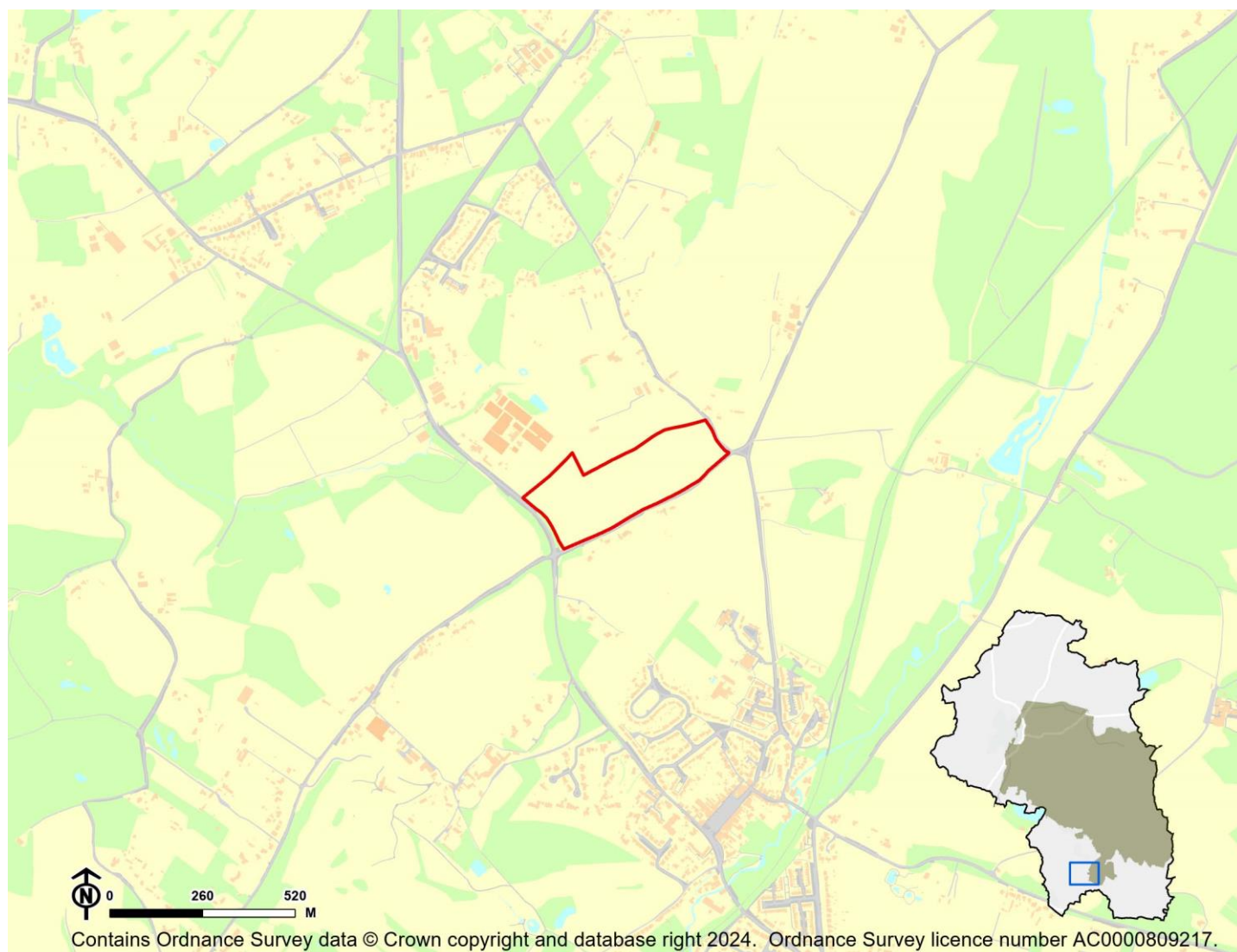
Overall effect: Negligible (0)

Score by criteria: 14a: Negligible (0); 14b: Negligible (0)

Justification: Less than 25% of the site is within flood zone 2 or 3. Less than 25% of the site has a 1 in 100 year or 1 in 30 year risk of surface water flooding.

WI07: Land North of Blind Lane - Wickham

Proposed use: Residential use



IIA Objective	Score
IIA1: climate change mitigation	Minor negative (-)
IIA2: travel and air quality	Minor negative (-)
IIA4: health and wellbeing	Minor positive (+)
IIA7: services and facilities	Minor negative (-)
IIA8: economy	Negligible uncertain (0?)
IIA9: biodiversity and geodiversity	Significant negative (--)
IIA10: landscape	Minor negative uncertain (-?)
IIA11: historic environment	Negligible uncertain (0?)
IIA12: natural resources	Significant negative (--)
IIA13: water resources	Negligible (0)
IIA14: flood risk	Negligible (0)

IIA objective 1: To minimise the District's contribution to climate change through a reduction of greenhouse gas emissions from all sources and facilitate the aim of carbon neutrality by 2031

Overall effect: Minor negative (-)

Score by criteria: 1a: Minor positive (+); 1b: Minor positive (+); 1c: Major negative (--); 1d: Major negative (--); 1e: Minor negative (-); 1f: Major negative (--); 1g: Major positive (++); 1h: Major positive (++); 1i: Minor positive (+)

Justification: The site is within 401-800m of an NHS GP surgery. It is within 401-800m of a primary school. It is not within 2,000m of a secondary school. It is not within 1,200m of a town centre. It is within 401-800m of a district or local centre. It is not within 2,000m of a railway station. It is within 300m of a bus stop. It is within 300m of open space, open country or registered common land. The site contains no open space, open county or registered common land. The majority of it is within an area where average commuting distance is in 21-40% range for the plan area.

IIA objective 2: To reduce the need to travel by private vehicle in the District and improve air quality

Overall effect: Minor negative (-)

Justification: Appraisal criteria and results are the same as shown under SA objective 1: greenhouse gas emissions.

IIA objective 4: To improve public health and wellbeing and reduce health inequalities in the District

Overall effect: Minor positive (+)

Score by criteria: 4a: Negligible (0); 4b: Negligible (0); 4c: Negligible (0); 4d: Negligible (0); 4e: Minor positive (+); 4f: Major positive (++); 4g: Major positive (++)

Justification: The site is not within 500m of an AQMA. The majority of it is within an area where noise levels at night from roads and railways are below 50 dB and the noise levels as recorded for the 16-hour period between 0700 – 2300 are below 55 dB. The site does not lie within a noise contour associated with Southampton Airport. It is not within 400m of a wastewater treatment works or within 250m of a waste management facility. The site is within 401-800m of an NHS GP surgery. It is within 300m of open space, open country or registered common land. The site contains no open space, open county or registered common land. It is within 200m of a public right of way or cycle path.

IIA objective 7: To ensure essential services and facilities and jobs in the District are accessible

Overall effect: Minor negative (-)

Justification: Appraisal criteria and results are the same as shown under SA objective 1: greenhouse gas emissions.

IIA objective 8: To support the sustainable growth of the District's economy

Overall effect: Negligible uncertain (0?)

Justification: The site is not in existing employment use.

IIA objective 9: To support the District's biodiversity and geodiversity

Overall effect: Significant negative (--)

Score by criteria: 9a: Minor negative (-); 9b: Minor negative (-); 9c: Major negative (--); 9d: Negligible (0); 9e: Negligible (0)

Justification: The site is within a SSSI Impact Risk Zone for 'residential' or 'all planning applications'. It is within 500m of a locally designated wildlife site or ancient woodland. It is within a priority habitat. It is not within 100m of a water course. The site does not intersect with a county or local geological site.

IIA objective 10: To conserve and enhance the character and distinctiveness of the District's landscapes.

Overall effect: Minor negative uncertain (-?)

Justification: The site has medium or higher overall landscape sensitivity

IIA objective 11: To conserve and enhance the District's historic environment including its setting.

Overall effect: Negligible uncertain (0?)

Justification: The site is rated 'green' for risk of effects on heritage assets.

IIA objective 12: To support the efficient use of the District's resources, including land and minerals

Overall effect: Significant negative (--)

Score by criteria: 12a: Major negative (--); 12b: Major negative (--); 12c: Minor negative (-)

Justification: The majority of the site contains greenfield land. A significant proportion of the site ($\geq 25\%$) is on Grade 1 or 2 agricultural land. A significant proportion of the site ($\geq 25\%$) is within a Mineral Safeguarding Area.

IIA objective 13: To protect the quality and quantity of the District's water resource

Overall effect: Negligible (0)

Justification: The site does not fall within Source Protection Zone 1, 2 or 3, within a drinking water safeguard zone (groundwater), or within a drinking water safeguard zone (surface water).

IIA objective 14: To manage and reduce flood risk from all sources

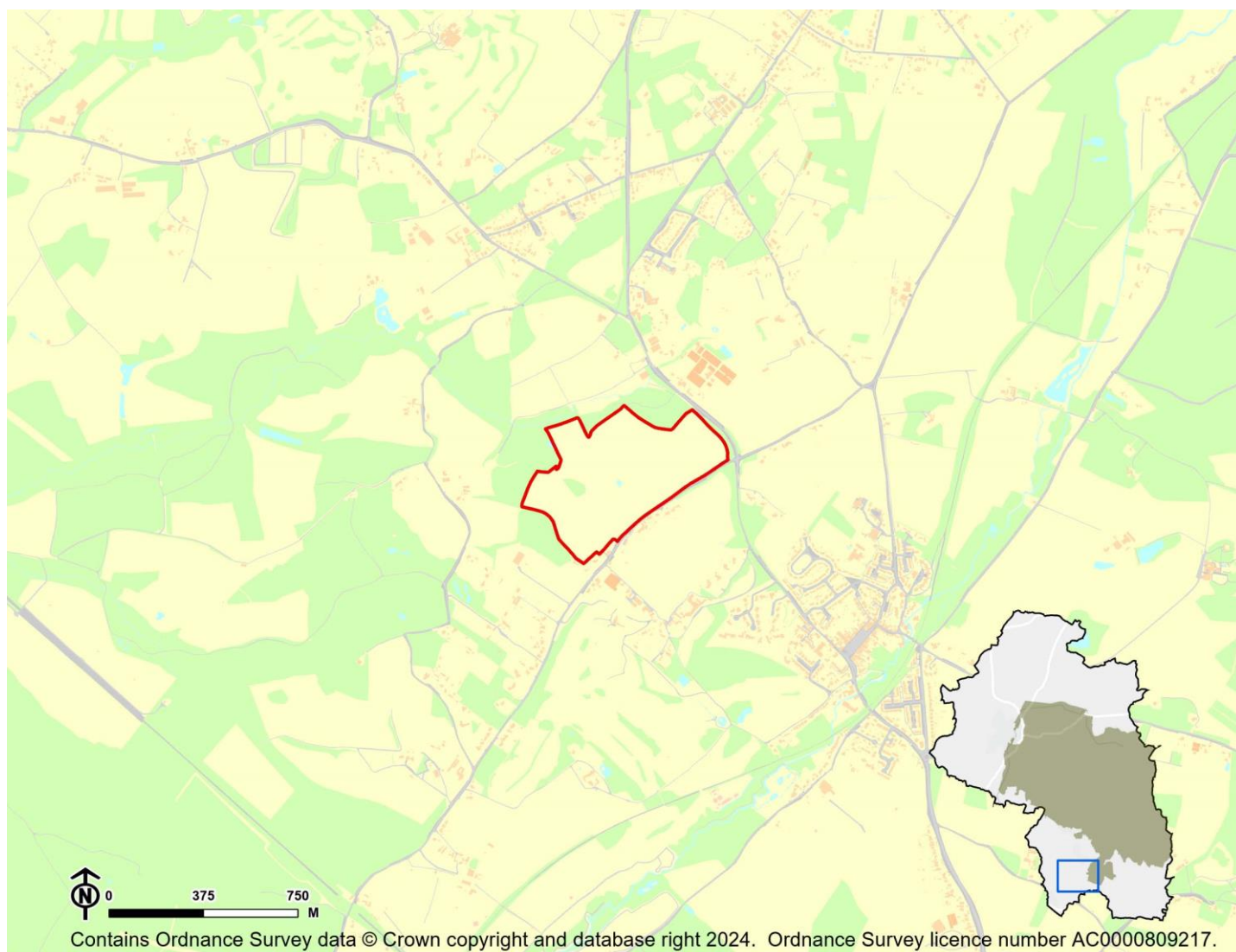
Overall effect: Negligible (0)

Score by criteria: 14a: Negligible (0); 14b: Negligible (0)

Justification: Less than 25% of the site is within flood zone 2 or 3. Less than 25% of the site has a 1 in 100 year or 1 in 30 year risk of surface water flooding.

WI08: Land at Cold Harbour Farm - Wickham

Proposed use: Residential use



IIA Objective	Score
IIA1: climate change mitigation	Minor negative (-)
IIA2: travel and air quality	Minor negative (-)
IIA4: health and wellbeing	Minor positive (+)
IIA7: services and facilities	Minor negative (-)
IIA8: economy	Negligible uncertain (0?)
IIA9: biodiversity and geodiversity	Significant negative (--)
IIA10: landscape	Minor negative uncertain (-?)
IIA11: historic environment	Negligible uncertain (0?)
IIA12: natural resources	Significant negative (--)
IIA13: water resources	Negligible (0)
IIA14: flood risk	Negligible (0)

IIA objective 1: To minimise the District's contribution to climate change through a reduction of greenhouse gas emissions from all sources and facilitate the aim of carbon neutrality by 2031

Overall effect: Minor negative (-)

Score by criteria: 1a: Minor positive (+); 1b: Minor positive (+); 1c: Major negative (--); 1d: Major negative (--); 1e: Minor negative (-); 1f: Major negative (--); 1g: Major positive (++); 1h: Minor positive (+); 1i: Minor positive (+)

Justification: The site is within 401-800m of an NHS GP surgery. It is within 401-800m of a primary school. It is not within 2,000m of a secondary school. It is not within 1,200m of a town centre. It is within 401-800m of a district or local centre. It is not within 2,000m of a railway station. It is within 300m of a bus stop. It is within 301-800m of open space, open country or registered common land. The site contains no open space, open county or registered common land. The majority of it is within an area where average commuting distance is in 21-40% range for the plan area.

IIA objective 2: To reduce the need to travel by private vehicle in the District and improve air quality

Overall effect: Minor negative (-)

Justification: Appraisal criteria and results are the same as shown under SA objective 1: greenhouse gas emissions.

IIA objective 4: To improve public health and wellbeing and reduce health inequalities in the District

Overall effect: Minor positive (+)

Score by criteria: 4a: Negligible (0); 4b: Negligible (0); 4c: Negligible (0); 4d: Negligible (0); 4e: Minor positive (+); 4f: Minor positive (+); 4g: Major positive (++)

Justification: The site is not within 500m of an AQMA. The majority of it is within an area where noise levels at night from roads and railways are below 50 dB and the noise levels as recorded for the 16-hour period between 0700 – 2300 are below 55 dB. The site does not lie within a noise contour associated with Southampton Airport. It is not within 400m of a wastewater treatment works or within 250m of a waste management facility. The site is within 401-800m of an NHS GP surgery. It is within 301-800m of open space, open country or registered common land. The site contains no open space, open county or registered common land. It is within 200m of a public right of way or cycle path.

IIA objective 7: To ensure essential services and facilities and jobs in the District are accessible

Overall effect: Minor negative (-)

Justification: Appraisal criteria and results are the same as shown under SA objective 1: greenhouse gas emissions.

IIA objective 8: To support the sustainable growth of the District's economy

Overall effect: Negligible uncertain (0?)

Justification: The site is not in existing employment use.

IIA objective 9: To support the District's biodiversity and geodiversity

Overall effect: Significant negative (--)

Score by criteria: 9a: Minor negative (-); 9b: Major negative (--); 9c: Major negative (--); 9d: Minor negative (-); 9e: Negligible (0)

Justification: The site is within a SSSI Impact Risk Zone for 'residential' or 'all planning applications'. It is within a locally designated wildlife site or ancient woodland. It is within a priority habitat. It is within 100m of a water course. The site does not intersect with a county or local geological site.

IIA objective 10: To conserve and enhance the character and distinctiveness of the District's landscapes.

Overall effect: Minor negative uncertain (-?)

Justification: The site has medium or higher overall landscape sensitivity

IIA objective 11: To conserve and enhance the District's historic environment including its setting.

Overall effect: Negligible uncertain (0?)

Justification: The site is rated 'green' for risk of effects on heritage assets.

IIA objective 12: To support the efficient use of the District's resources, including land and minerals

Overall effect: Significant negative (--)

Score by criteria: 12a: Major negative (--); 12b: Major negative (--); 12c: Minor negative (-)

Justification: The majority of the site contains greenfield land. A significant proportion of the site ($\geq 25\%$) is on Grade 1 or 2 agricultural land. A significant proportion of the site ($\geq 25\%$) is within a Mineral Safeguarding Area.

IIA objective 13: To protect the quality and quantity of the District's water resource

Overall effect: Negligible (0)

Justification: The site does not fall within Source Protection Zone 1, 2 or 3, within a drinking water safeguard zone (groundwater), or within a drinking water safeguard zone (surface water).

IIA objective 14: To manage and reduce flood risk from all sources

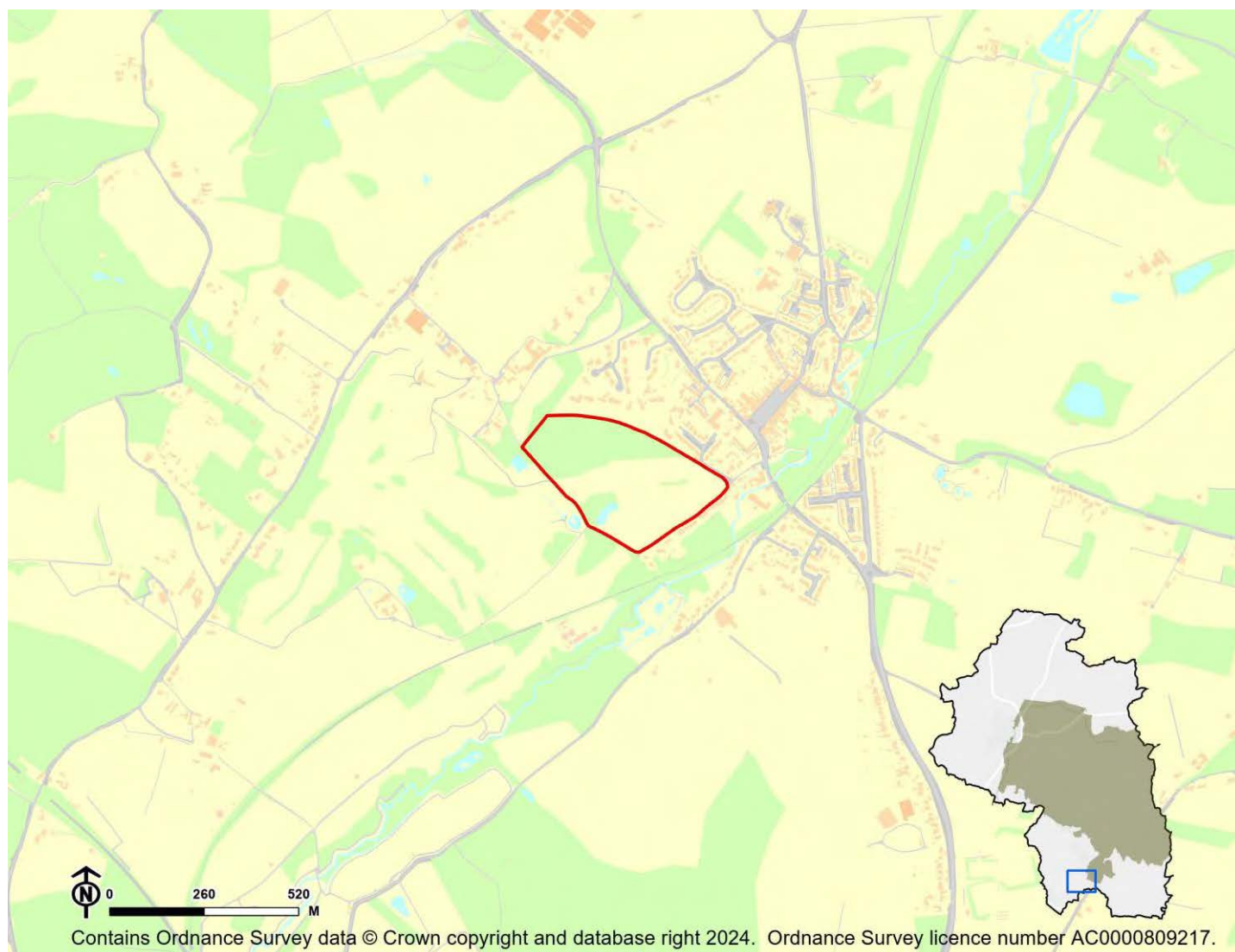
Overall effect: Negligible (0)

Score by criteria: 14a: Negligible (0); 14b: Negligible (0)

Justification: Less than 25% of the site is within flood zone 2 or 3. Less than 25% of the site has a 1 in 100 year or 1 in 30 year risk of surface water flooding.

WI09: Land at Wickham Park Golf Club, Titchfield Lane - Wickham

Proposed use: Residential use



IIA Objective	Score
IIA1: climate change mitigation	Minor positive (+)
IIA2: travel and air quality	Minor positive (+)
IIA4: health and wellbeing	Minor positive (+)
IIA7: services and facilities	Minor positive (+)
IIA8: economy	Negligible uncertain (0?)
IIA9: biodiversity and geodiversity	Significant negative (--)
IIA10: landscape	Negligible uncertain (0?)
IIA11: historic environment	Negligible uncertain (0?)
IIA12: natural resources	Significant negative (--)
IIA13: water resources	Negligible (0)
IIA14: flood risk	Negligible (0)

IIA objective 1: To minimise the District's contribution to climate change through a reduction of greenhouse gas emissions from all sources and facilitate the aim of carbon neutrality by 2031

Overall effect: Minor positive (+)

Score by criteria: 1a: Minor positive (+); 1b: Minor positive (+); 1c: Major negative (--); 1d: Major negative (--); 1e: Major positive (++); 1f: Major negative (--); 1g: Major positive (++); 1h: Major positive (++); 1i: Minor positive (+)

Justification: The site is within 401-800m of an NHS GP surgery. It is within 401-800m of a primary school. It is not within 2,000m of a secondary school. It is not within 1,200m of a town centre. It is within 200m of a district or local centre. It is not within 2,000m of a railway station. It is within 300m of a bus stop. It is within 300m of open space, open country or registered common land. The site contains no open space, open county or registered common land. The majority of it is within an area where average commuting distance is in 21-40% range for the plan area.

IIA objective 2: To reduce the need to travel by private vehicle in the District and improve air quality

Overall effect: Minor positive (+)

Justification: Appraisal criteria and results are the same as shown under SA objective 1: greenhouse gas emissions.

IIA objective 4: To improve public health and wellbeing and reduce health inequalities in the District

Overall effect: Minor positive (+)

Score by criteria: 4a: Negligible (0); 4b: Negligible (0); 4c: Negligible (0); 4d: Negligible (0); 4e: Minor positive (+); 4f: Major positive (++); 4g: Major positive (++)

Justification: The site is not within 500m of an AQMA. The majority of it is within an area where noise levels at night from roads and railways are below 50 dB and the noise levels as recorded for the 16-hour period between 0700 – 2300 are below 55 dB. The site does not lie within a noise contour associated with Southampton Airport. It is not within 400m of a wastewater treatment works or within 250m of a waste management facility. The site is within 401-800m of an NHS GP surgery. It is within 300m of open space, open country or registered common land. The site contains no open space, open county or registered common land. It is within 200m of a public right of way or cycle path.

IIA objective 7: To ensure essential services and facilities and jobs in the District are accessible

Overall effect: Minor positive (+)

Justification: Appraisal criteria and results are the same as shown under SA objective 1: greenhouse gas emissions.

IIA objective 8: To support the sustainable growth of the District's economy

Overall effect: Negligible uncertain (0?)

Justification: The site is not in existing employment use.

IIA objective 9: To support the District's biodiversity and geodiversity

Overall effect: Significant negative (--)

Score by criteria: 9a: Minor negative (-); 9b: Minor negative (-); 9c: Minor negative (-); 9d: Minor negative (-); 9e: Negligible (0)

Justification: The site is within a SSSI Impact Risk Zone for 'residential' or 'all planning applications'. It is within 500m of a locally designated wildlife site or ancient woodland. It is within 200m of a priority habitat. It is within 100m of a water course. The site does not intersect with a county or local geological site.

IIA objective 10: To conserve and enhance the character and distinctiveness of the District's landscapes.

Overall effect: Negligible uncertain (0?)

Justification: The site has low overall landscape sensitivity.

IIA objective 11: To conserve and enhance the District's historic environment including its setting.

Overall effect: Negligible uncertain (0?)

Justification: The site is rated 'green' for risk of effects on heritage assets.

IIA objective 12: To support the efficient use of the District's resources, including land and minerals

Overall effect: Significant negative (--)

Score by criteria: 12a: Major negative (--); 12b: Minor negative (-); 12c: Minor negative (-)

Justification: The majority of the site contains greenfield land. A significant proportion of the site ($\geq 25\%$) is on Grade 3 agricultural land or less than 25% of the site is on Grade 1 or 2 agricultural land. A significant proportion of the site ($\geq 25\%$) is within a Mineral Safeguarding Area.

IIA objective 13: To protect the quality and quantity of the District's water resource

Overall effect: Negligible (0)

Justification: The site does not fall within Source Protection Zone 1, 2 or 3, within a drinking water safeguard zone (groundwater), or within a drinking water safeguard zone (surface water).

IIA objective 14: To manage and reduce flood risk from all sources

Overall effect: Negligible (0)

Score by criteria: 14a: Negligible (0); 14b: Negligible (0)

Justification: Less than 25% of the site is within flood zone 2 or 3. Less than 25% of the site has a 1 in 100 year or 1 in 30 year risk of surface water flooding.

WI10: Land West of London Road, Purbrook - Wickham

Proposed use: Residential use



IIA Objective	Score
IIA1: climate change mitigation	Minor negative (-)
IIA2: travel and air quality	Minor negative (-)
IIA4: health and wellbeing	Minor positive (+)
IIA7: services and facilities	Minor negative (-)
IIA8: economy	Negligible uncertain (0?)
IIA9: biodiversity and geodiversity	Significant negative (--)
IIA10: landscape	Negligible uncertain (0?)
IIA11: historic environment	Negligible uncertain (0?)
IIA12: natural resources	Significant negative (--)
IIA13: water resources	Negligible (0)
IIA14: flood risk	Negligible (0)

IIA objective 1: To minimise the District's contribution to climate change through a reduction of greenhouse gas emissions from all sources and facilitate the aim of carbon neutrality by 2031

Overall effect: Minor negative (-)

Score by criteria: 1a: Major negative (--); 1b: Major negative (--); 1c: Major negative (--); 1d: Major negative (--); 1e: Major negative (--); 1f: Major negative (--); 1g: Minor negative (-); 1h: Major positive (++); 1i: Minor positive (+)

Justification: The site is not within 1,200m of an NHS GP surgery. It is not within 1,200m of a primary school. It is not within 2,000m of a secondary school. It is not within 1,200m of a town centre. It is not within 800m of a district or local centre. It is not within 2,000m of a railway station. It is within 601-1,000m of a bus stop. It is within 300m of open space, open country or registered common land. The site contains no open space, open county or registered common land. The majority of it is within an area where average commuting distance is in 21-40% range for the plan area.

IIA objective 2: To reduce the need to travel by private vehicle in the District and improve air quality

Overall effect: Minor negative (-)

Justification: Appraisal criteria and results are the same as shown under SA objective 1: greenhouse gas emissions.

IIA objective 4: To improve public health and wellbeing and reduce health inequalities in the District

Overall effect: Minor positive (+)

Score by criteria: 4a: Negligible (0); 4b: Negligible (0); 4c: Negligible (0); 4d: Negligible (0); 4e: Major negative (--); 4f: Major positive (++); 4g: Major positive (++)

Justification: The site is not within 500m of an AQMA. The majority of it is within an area where noise levels at night from roads and railways are below 50 dB and the noise levels as recorded for the 16-hour period between 0700 – 2300 are below 55 dB. The site does not lie within a noise contour associated with Southampton Airport. It is not within 400m of a wastewater treatment works or within 250m of a waste management facility. The site is not within 1,200m of an NHS GP surgery. It is within 300m of open space, open country or registered common land. The site contains no open space, open county or registered common land. It is within 200m of a public right of way or cycle path.

IIA objective 7: To ensure essential services and facilities and jobs in the District are accessible

Overall effect: Minor negative (-)

Justification: Appraisal criteria and results are the same as shown under SA objective 1: greenhouse gas emissions.

IIA objective 8: To support the sustainable growth of the District's economy

Overall effect: Negligible uncertain (0?)

Justification: The site is not in existing employment use.

IIA objective 9: To support the District's biodiversity and geodiversity

Overall effect: Significant negative (--)

Score by criteria: 9a: Minor negative (-); 9b: Minor negative (-); 9c: Minor negative (-); 9d: Negligible (0); 9e: Negligible (0)

Justification: The site is within a SSSI Impact Risk Zone for 'residential' or 'all planning applications'. It is within 500m of a locally designated wildlife site or ancient woodland. It is within 200m of a priority habitat. It is not within 100m of a water course. The site does not intersect with a county or local geological site.

IIA objective 10: To conserve and enhance the character and distinctiveness of the District's landscapes.

Overall effect: Negligible uncertain (0?)

Justification: The site has low overall landscape sensitivity.

IIA objective 11: To conserve and enhance the District's historic environment including its setting.

Overall effect: Negligible uncertain (0?)

Justification: The site is rated 'green' for risk of effects on heritage assets.

IIA objective 12: To support the efficient use of the District's resources, including land and minerals

Overall effect: Significant negative (--)

Score by criteria: 12a: Major negative (--); 12b: Negligible (0); 12c: Negligible (0)

Justification: The majority of the site contains greenfield land. Less than 25% of the site is on Grade 3 agricultural land. Less than 25% of the site is within a Mineral Safeguarding Area.

IIA objective 13: To protect the quality and quantity of the District's water resource

Overall effect: Negligible (0)

Justification: The site does not fall within Source Protection Zone 1, 2 or 3, within a drinking water safeguard zone (groundwater), or within a drinking water safeguard zone (surface water).

IIA objective 14: To manage and reduce flood risk from all sources

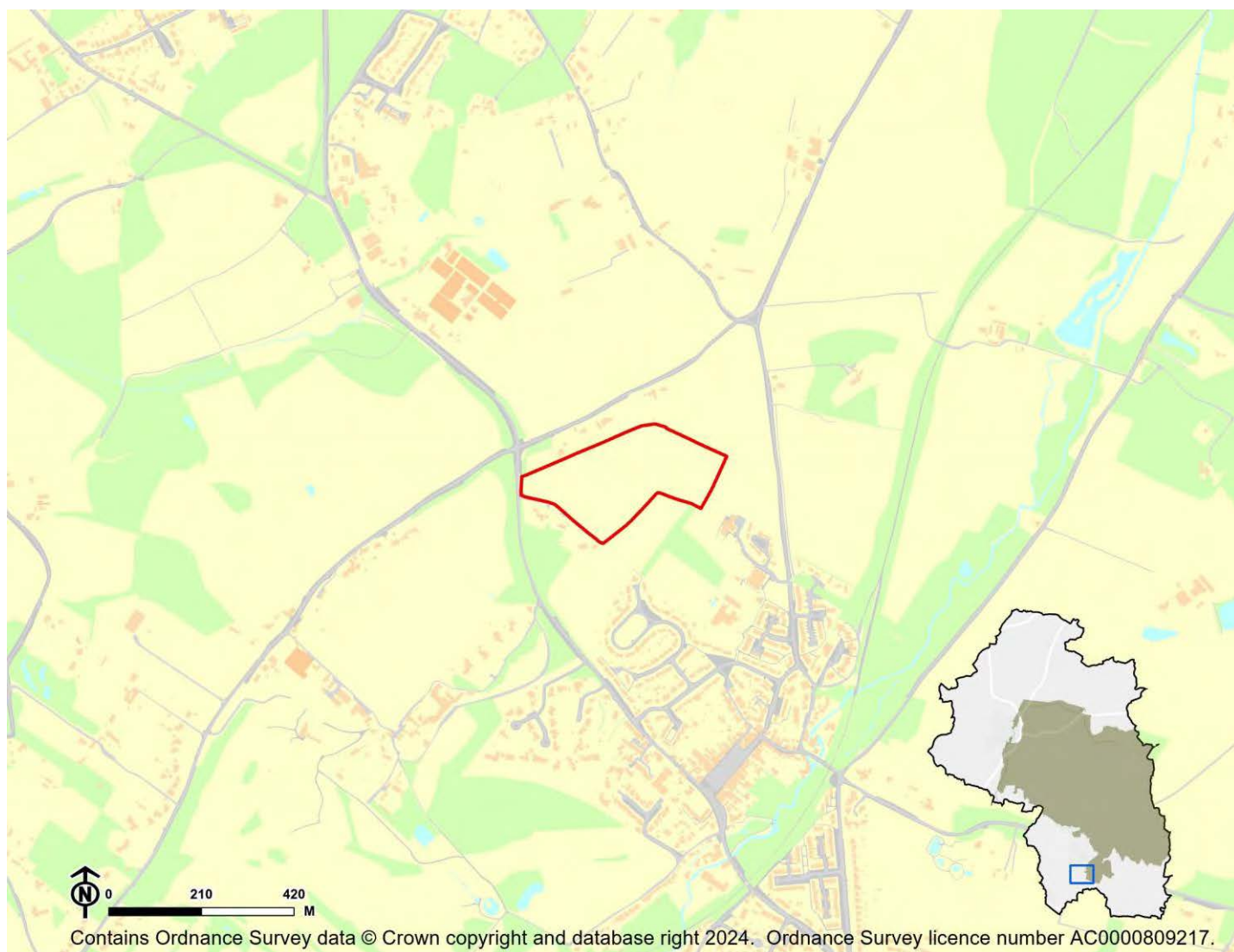
Overall effect: Negligible (0)

Score by criteria: 14a: Negligible (0); 14b: Negligible (0)

Justification: Less than 25% of the site is within flood zone 2 or 3. Less than 25% of the site has a 1 in 100 year or 1 in 30 year risk of surface water flooding.

WI11: Land North of Amberwood - Wickham

Proposed use: Residential use



IIA Objective	Score
IIA1: climate change mitigation	Minor positive (+)
IIA2: travel and air quality	Minor positive (+)
IIA4: health and wellbeing	Minor positive (+)
IIA7: services and facilities	Minor positive (+)
IIA8: economy	Negligible uncertain (0?)
IIA9: biodiversity and geodiversity	Significant negative (--)
IIA10: landscape	Negligible uncertain (0?)
IIA11: historic environment	Negligible uncertain (0?)
IIA12: natural resources	Significant negative (--)
IIA13: water resources	Negligible (0)
IIA14: flood risk	Negligible (0)

IIA objective 1: To minimise the District's contribution to climate change through a reduction of greenhouse gas emissions from all sources and facilitate the aim of carbon neutrality by 2031

Overall effect: Minor positive (+)

Score by criteria: 1a: Major positive (++); 1b: Major positive (++); 1c: Major negative (--); 1d: Major negative (--); 1e: Minor negative (-); 1f: Major negative (--); 1g: Major positive (++); 1h: Major positive (++); 1i: Minor positive (+)

Justification: The site is within 400m of an NHS GP surgery. It is within 400m of a primary school. It is not within 2,000m of a secondary school. It is not within 1,200m of a town centre. It is within 401-800m of a district or local centre. It is not within 2,000m of a railway station. It is within 300m of a bus stop. It is within 300m of open space, open country or registered common land. The site contains no open space, open county or registered common land. The majority of it is within an area where average commuting distance is in 21-40% range for the plan area.

IIA objective 2: To reduce the need to travel by private vehicle in the District and improve air quality

Overall effect: Minor positive (+)

Justification: Appraisal criteria and results are the same as shown under SA objective 1: greenhouse gas emissions.

IIA objective 4: To improve public health and wellbeing and reduce health inequalities in the District

Overall effect: Minor positive (+)

Score by criteria: 4a: Negligible (0); 4b: Negligible (0); 4c: Negligible (0); 4d: Negligible (0); 4e: Major positive (++); 4f: Major positive (++); 4g: Major positive (++)

Justification: The site is not within 500m of an AQMA. The majority of it is within an area where noise levels at night from roads and railways are below 50 dB and the noise levels as recorded for the 16-hour period between 0700 – 2300 are below 55 dB. The site does not lie within a noise contour associated with Southampton Airport. It is not within 400m of a wastewater treatment works or within 250m of a waste management facility. The site is within 400m of an NHS GP surgery. It is within 300m of open space, open country or registered common land. The site contains no open space, open county or registered common land. It is within 200m of a public right of way or cycle path.

IIA objective 7: To ensure essential services and facilities and jobs in the District are accessible

Overall effect: Minor positive (+)

Justification: Appraisal criteria and results are the same as shown under SA objective 1: greenhouse gas emissions.

IIA objective 8: To support the sustainable growth of the District's economy

Overall effect: Negligible uncertain (0?)

Justification: The site is not in existing employment use.

IIA objective 9: To support the District's biodiversity and geodiversity

Overall effect: Significant negative (--)

Score by criteria: 9a: Minor negative (-); 9b: Minor negative (-); 9c: Major negative (--); 9d: Negligible (0); 9e: Negligible (0)

Justification: The site is within a SSSI Impact Risk Zone for 'residential' or 'all planning applications'. It is within 500m of a locally designated wildlife site or ancient woodland. It is within a priority habitat. It is not within 100m of a water course. The site does not intersect with a county or local geological site.

IIA objective 10: To conserve and enhance the character and distinctiveness of the District's landscapes.

Overall effect: Negligible uncertain (0?)

Justification: The site has low overall landscape sensitivity.

IIA objective 11: To conserve and enhance the District's historic environment including its setting.

Overall effect: Negligible uncertain (0?)

Justification: The site is rated 'green' for risk of effects on heritage assets.

IIA objective 12: To support the efficient use of the District's resources, including land and minerals

Overall effect: Significant negative (--)

Score by criteria: 12a: Major negative (--); 12b: Minor negative (-); 12c: Minor negative (-)

Justification: The majority of the site contains greenfield land. A significant proportion of the site ($\geq 25\%$) is on Grade 3 agricultural land or less than 25% of the site is on Grade 1 or 2 agricultural land. A significant proportion of the site ($\geq 25\%$) is within a Mineral Safeguarding Area.

IIA objective 13: To protect the quality and quantity of the District's water resource

Overall effect: Negligible (0)

Justification: The site does not fall within Source Protection Zone 1, 2 or 3, within a drinking water safeguard zone (groundwater), or within a drinking water safeguard zone (surface water).

IIA objective 14: To manage and reduce flood risk from all sources

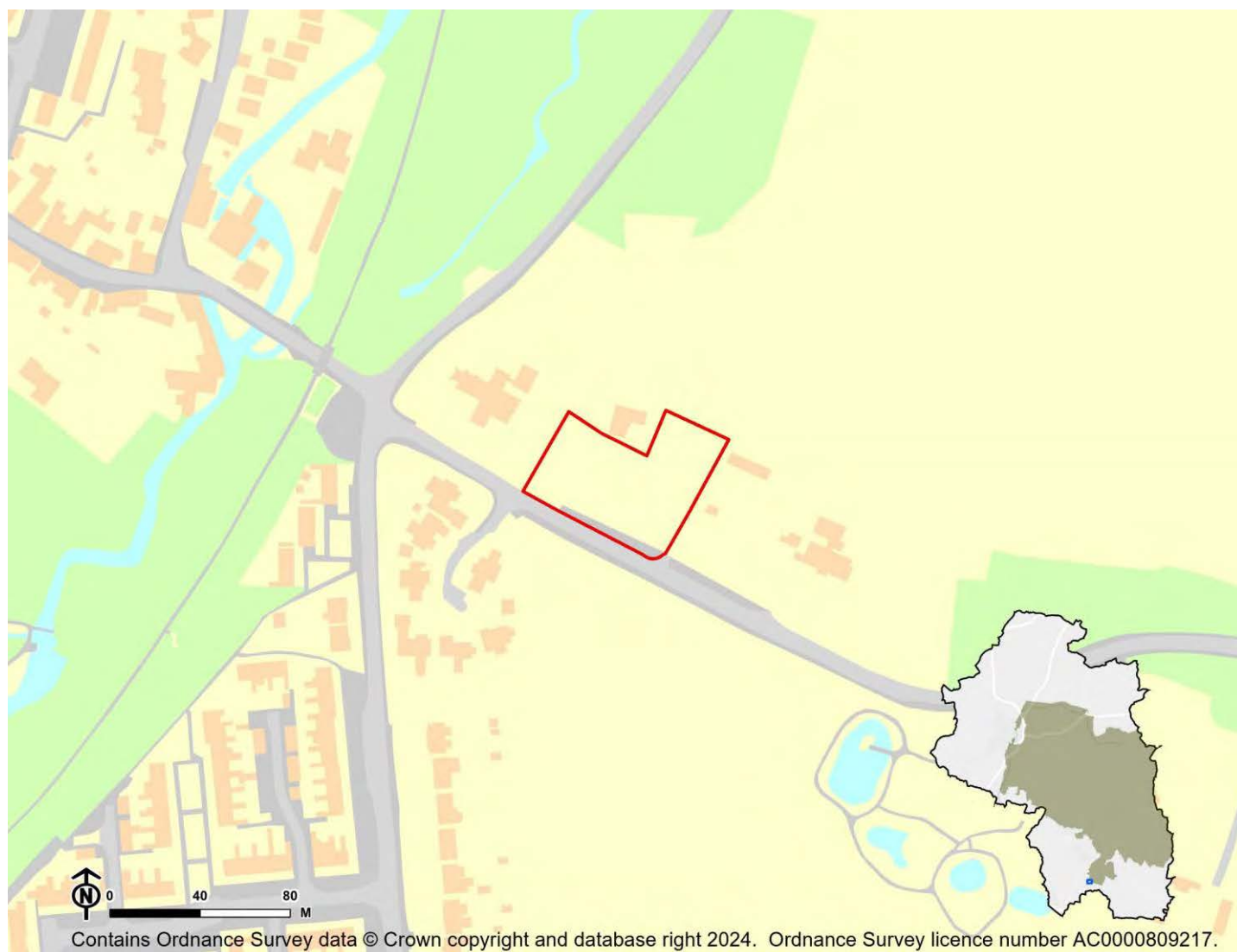
Overall effect: Negligible (0)

Score by criteria: 14a: Negligible (0); 14b: Negligible (0)

Justification: Less than 25% of the site is within flood zone 2 or 3. Less than 25% of the site has a 1 in 100 year or 1 in 30 year risk of surface water flooding.

WI13: Land adjacent St Nicholas Church, Southwick Road - Wickham

Proposed use: Residential use



IIA Objective	Score
IIA1: climate change mitigation	Minor positive (+)
IIA2: travel and air quality	Minor positive (+)
IIA4: health and wellbeing	Minor positive (+)
IIA7: services and facilities	Minor positive (+)
IIA8: economy	Negligible uncertain (0?)
IIA9: biodiversity and geodiversity	Significant negative (--)
IIA10: landscape	Negligible uncertain (0?)
IIA11: historic environment	Negligible uncertain (0?)
IIA12: natural resources	Significant negative (--)
IIA13: water resources	Negligible (0)
IIA14: flood risk	Negligible (0)

IIA objective 1: To minimise the District's contribution to climate change through a reduction of greenhouse gas emissions from all sources and facilitate the aim of carbon neutrality by 2031

Overall effect: Minor positive (+)

Score by criteria: 1a: Minor positive (+); 1b: Minor positive (+); 1c: Major negative (--); 1d: Major negative (--); 1e: Major positive (++); 1f: Major negative (--); 1g: Minor positive (+); 1h: Major positive (++); 1i: Minor positive (+)

Justification: The site is within 401-800m of an NHS GP surgery. It is within 401-800m of a primary school. It is not within 2,000m of a secondary school. It is not within 1,200m of a town centre. It is within 200m of a district or local centre. It is not within 2,000m of a railway station. It is within 301-600m of a bus stop. It is within 300m of open space, open country or registered common land. The site contains no open space, open county or registered common land. The majority of it is within an area where average commuting distance is in 21-40% range for the plan area.

IIA objective 2: To reduce the need to travel by private vehicle in the District and improve air quality

Overall effect: Minor positive (+)

Justification: Appraisal criteria and results are the same as shown under SA objective 1: greenhouse gas emissions.

IIA objective 4: To improve public health and wellbeing and reduce health inequalities in the District

Overall effect: Minor positive (+)

Score by criteria: 4a: Negligible (0); 4b: Negligible (0); 4c: Negligible (0); 4d: Negligible (0); 4e: Minor positive (+); 4f: Major positive (++); 4g: Major positive (++)

Justification: The site is not within 500m of an AQMA. The majority of it is within an area where noise levels at night from roads and railways are below 50 dB and the noise levels as recorded for the 16-hour period between 0700 – 2300 are below 55 dB. The site does not lie within a noise contour associated with Southampton Airport. It is not within 400m of a wastewater treatment works or within 250m of a waste management facility. The site is within 401-800m of an NHS GP surgery. It is within 300m of open space, open country or registered common land. The site contains no open space, open county or registered common land. It is within 200m of a public right of way or cycle path.

IIA objective 7: To ensure essential services and facilities and jobs in the District are accessible

Overall effect: Minor positive (+)

Justification: Appraisal criteria and results are the same as shown under SA objective 1: greenhouse gas emissions.

IIA objective 8: To support the sustainable growth of the District's economy

Overall effect: Negligible uncertain (0?)

Justification: The site is not in existing employment use.

IIA objective 9: To support the District's biodiversity and geodiversity

Overall effect: Significant negative (--)

Score by criteria: 9a: Minor negative (-); 9b: Minor negative (-); 9c: Minor negative (-); 9d: Negligible (0); 9e: Negligible (0)

Justification: The site is within a SSSI Impact Risk Zone for 'residential' or 'all planning applications'. It is within 500m of a locally designated wildlife site or ancient woodland. It is within 200m of a priority habitat. It is not within 100m of a water course. The site does not intersect with a county or local geological site.

IIA objective 10: To conserve and enhance the character and distinctiveness of the District's landscapes.

Overall effect: Negligible uncertain (0?)

Justification: The site has low overall landscape sensitivity.

IIA objective 11: To conserve and enhance the District's historic environment including its setting.

Overall effect: Negligible uncertain (0?)

Justification: The site is rated 'green' for risk of effects on heritage assets.

IIA objective 12: To support the efficient use of the District's resources, including land and minerals

Overall effect: Significant negative (--)

Score by criteria: 12a: Major negative (--); 12b: Negligible (0); 12c: Minor negative (-)

Justification: The majority of the site contains greenfield land. Less than 25% of the site is on Grade 3 agricultural land. A significant proportion of the site ($\geq 25\%$) is within a Mineral Safeguarding Area.

IIA objective 13: To protect the quality and quantity of the District's water resource

Overall effect: Negligible (0)

Justification: The site does not fall within Source Protection Zone 1, 2 or 3, within a drinking water safeguard zone (groundwater), or within a drinking water safeguard zone (surface water).

IIA objective 14: To manage and reduce flood risk from all sources

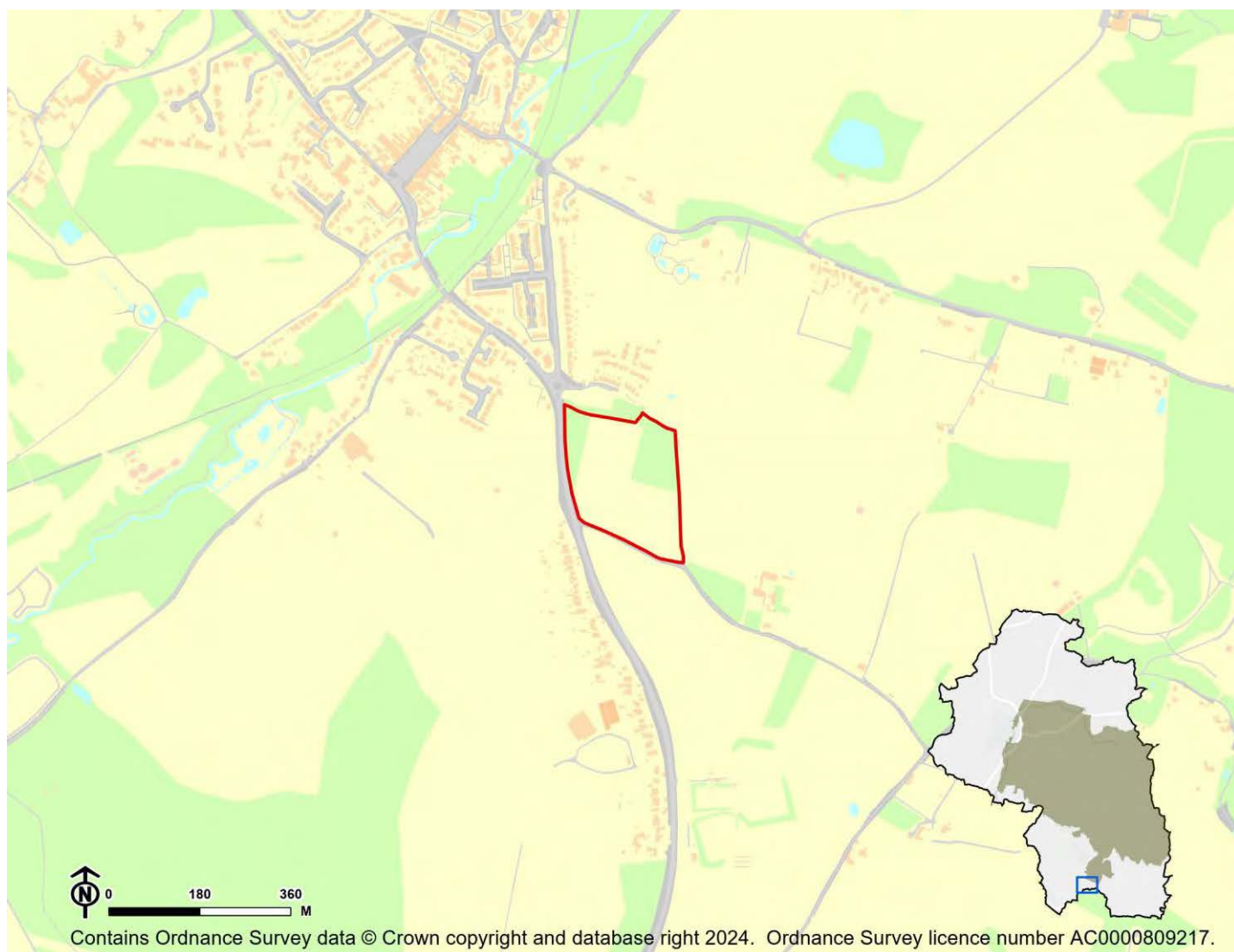
Overall effect: Negligible (0)

Score by criteria: 14a: Negligible (0); 14b: Negligible (0)

Justification: Less than 25% of the site is within flood zone 2 or 3. Less than 25% of the site has a 1 in 100 year or 1 in 30 year risk of surface water flooding.

WI14: Land North of Castle Farm Lane - Wickham

Proposed use: Residential use



IIA Objective	Score
IIA1: climate change mitigation	Minor negative (-)
IIA2: travel and air quality	Minor negative (-)
IIA4: health and wellbeing	Minor positive (+)
IIA7: services and facilities	Minor negative (-)
IIA8: economy	Negligible uncertain (0?)
IIA9: biodiversity and geodiversity	Significant negative (--)
IIA10: landscape	Minor negative uncertain (-?)
IIA11: historic environment	Negligible uncertain (0?)
IIA12: natural resources	Significant negative (--)
IIA13: water resources	Negligible (0)
IIA14: flood risk	Negligible (0)

IIA objective 1: To minimise the District's contribution to climate change through a reduction of greenhouse gas emissions from all sources and facilitate the aim of carbon neutrality by 2031

Overall effect: Minor negative (-)

Score by criteria: 1a: Minor negative (-); 1b: Minor negative (-); 1c: Major negative (--); 1d: Major negative (--); 1e: Minor negative (-); 1f: Major negative (--); 1g: Major positive (++); 1h: Major positive (++); 1i: Minor positive (+)

Justification: The site is within 801-1,200m of an NHS GP surgery. It is within 801-1,200m of a primary school. It is not within 2,000m of a secondary school. It is not within 1,200m of a town centre. It is within 401-800m of a district or local centre. It is not within 2,000m of a railway station. It is within 300m of a bus stop. It is within 300m of open space, open country or registered common land. The site contains no open space, open county or registered common land. The majority of it is within an area where average commuting distance is in 21-40% range for the plan area.

IIA objective 2: To reduce the need to travel by private vehicle in the District and improve air quality

Overall effect: Minor negative (-)

Justification: Appraisal criteria and results are the same as shown under SA objective 1: greenhouse gas emissions.

IIA objective 4: To improve public health and wellbeing and reduce health inequalities in the District

Overall effect: Minor positive (+)

Score by criteria: 4a: Negligible (0); 4b: Minor negative (-); 4c: Negligible (0); 4d: Negligible (0); 4e: Minor negative (-); 4f: Major positive (++); 4g: Major positive (++)

Justification: The site is not within 500m of an AQMA. The majority of it is within an area where noise levels at night from roads and railways are above 50 dB or the noise levels as recorded for the 16-hour period between 0700 – 2300 are above 55 dB. The site does not lie within a noise contour associated with Southampton Airport. It is not within 400m of a wastewater treatment works or within 250m of a waste management facility. The site is within 801-1,200m of an NHS GP surgery. It is within 300m of open space, open country or registered common land. The site contains no open space, open county or registered common land. It is within 200m of a public right of way or cycle path.

IIA objective 7: To ensure essential services and facilities and jobs in the District are accessible

Overall effect: Minor negative (-)

Justification: Appraisal criteria and results are the same as shown under SA objective 1: greenhouse gas emissions.

IIA objective 8: To support the sustainable growth of the District's economy

Overall effect: Negligible uncertain (0?)

Justification: The site is not in existing employment use.

IIA objective 9: To support the District's biodiversity and geodiversity

Overall effect: Significant negative (--)

Score by criteria: 9a: Minor negative (-); 9b: Major negative (--); 9c: Major negative (--); 9d: Negligible (0); 9e: Negligible (0)

Justification: The site is within a SSSI Impact Risk Zone for 'residential' or 'all planning applications'. It is within a locally designated wildlife site or ancient woodland. It is within a priority habitat. It is not within 100m of a water course. The site does not intersect with a county or local geological site.

IIA objective 10: To conserve and enhance the character and distinctiveness of the District's landscapes.

Overall effect: Minor negative uncertain (-?)

Justification: The site has medium or higher overall landscape sensitivity

IIA objective 11: To conserve and enhance the District's historic environment including its setting.

Overall effect: Negligible uncertain (0?)

Justification: The site is rated 'green' for risk of effects on heritage assets.

IIA objective 12: To support the efficient use of the District's resources, including land and minerals

Overall effect: Significant negative (--)

Score by criteria: 12a: Major negative (--); 12b: Minor negative (-); 12c: Minor negative (-)

Justification: The majority of the site contains greenfield land. A significant proportion of the site ($\geq 25\%$) is on Grade 3 agricultural land or less than 25% of the site is on Grade 1 or 2 agricultural land. A significant proportion of the site ($\geq 25\%$) is within a Mineral Safeguarding Area.

IIA objective 13: To protect the quality and quantity of the District's water resource

Overall effect: Negligible (0)

Justification: The site does not fall within Source Protection Zone 1, 2 or 3, within a drinking water safeguard zone (groundwater), or within a drinking water safeguard zone (surface water).

IIA objective 14: To manage and reduce flood risk from all sources

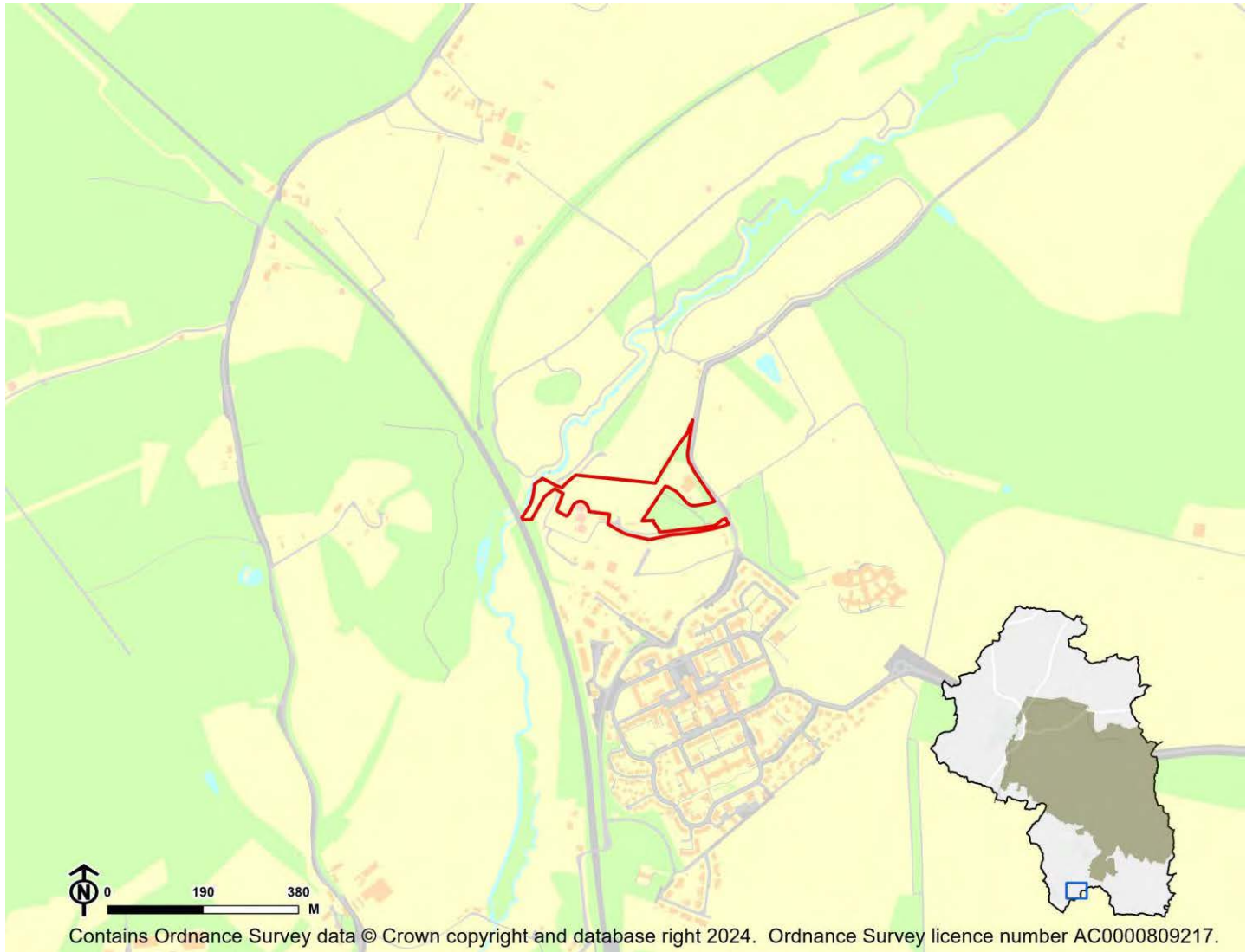
Overall effect: Negligible (0)

Score by criteria: 14a: Negligible (0); 14b: Negligible (0)

Justification: Less than 25% of the site is within flood zone 2 or 3. Less than 25% of the site has a 1 in 100 year or 1 in 30 year risk of surface water flooding.

WI15: Pogles Wood, Mayles Lane Pogles Wood, Mayles Lane - Wickham

Proposed use: Residential use



IIA Objective	Score
IIA1: climate change mitigation	Minor negative (-)
IIA2: travel and air quality	Minor negative (-)
IIA4: health and wellbeing	Minor positive (+)
IIA7: services and facilities	Minor negative (-)
IIA8: economy	Negligible uncertain (0?)
IIA9: biodiversity and geodiversity	Significant negative (--)
IIA10: landscape	Negligible uncertain (0?)
IIA11: historic environment	Negligible uncertain (0?)
IIA12: natural resources	Significant negative (--)
IIA13: water resources	Negligible (0)
IIA14: flood risk	Negligible (0)

IIA objective 1: To minimise the District's contribution to climate change through a reduction of greenhouse gas emissions from all sources and facilitate the aim of carbon neutrality by 2031

Overall effect: Minor negative (-)

Score by criteria: 1a: Major negative (--); 1b: Major negative (--); 1c: Major negative (--); 1d: Major negative (--); 1e: Major negative (--); 1f: Major negative (--); 1g: Major positive (++); 1h: Major positive (++); 1i: Minor positive (+)

Justification: The site is not within 1,200m of an NHS GP surgery. It is not within 1,200m of a primary school. It is not within 2,000m of a secondary school. It is not within 1,200m of a town centre. It is not within 800m of a district or local centre. It is not within 2,000m of a railway station. It is within 300m of a bus stop. It is within 300m of open space, open country or registered common land. The site contains no open space, open county or registered common land. The majority of it is within an area where average commuting distance is in 21-40% range for the plan area.

IIA objective 2: To reduce the need to travel by private vehicle in the District and improve air quality

Overall effect: Minor negative (-)

Justification: Appraisal criteria and results are the same as shown under SA objective 1: greenhouse gas emissions.

IIA objective 4: To improve public health and wellbeing and reduce health inequalities in the District

Overall effect: Minor positive (+)

Score by criteria: 4a: Negligible (0); 4b: Negligible (0); 4c: Negligible (0); 4d: Negligible (0); 4e: Major negative (--); 4f: Major positive (++); 4g: Major positive (++)

Justification: The site is not within 500m of an AQMA. The majority of it is within an area where noise levels at night from roads and railways are below 50 dB and the noise levels as recorded for the 16-hour period between 0700 – 2300 are below 55 dB. The site does not lie within a noise contour associated with Southampton Airport. It is not within 400m of a wastewater treatment works or within 250m of a waste management facility. The site is not within 1,200m of an NHS GP surgery. It is within 300m of open space, open country or registered common land. The site contains no open space, open county or registered common land. It is within 200m of a public right of way or cycle path.

IIA objective 7: To ensure essential services and facilities and jobs in the District are accessible

Overall effect: Minor negative (-)

Justification: Appraisal criteria and results are the same as shown under SA objective 1: greenhouse gas emissions.

IIA objective 8: To support the sustainable growth of the District's economy

Overall effect: Negligible uncertain (0?)

Justification: The site is not in existing employment use.

IIA objective 9: To support the District's biodiversity and geodiversity

Overall effect: Significant negative (--)

Score by criteria: 9a: Minor negative (-); 9b: Major negative (--); 9c: Major negative (--); 9d: Minor negative (-); 9e: Negligible (0)

Justification: The site is within a SSSI Impact Risk Zone for 'residential' or 'all planning applications'. It is within a locally designated wildlife site or ancient woodland. It is within a priority habitat. It is within 100m of a water course. The site does not intersect with a county or local geological site.

IIA objective 10: To conserve and enhance the character and distinctiveness of the District's landscapes.

Overall effect: Negligible uncertain (0?)

Justification: The site has low overall landscape sensitivity.

IIA objective 11: To conserve and enhance the District's historic environment including its setting.

Overall effect: Negligible uncertain (0?)

Justification: The site is rated 'green' for risk of effects on heritage assets.

IIA objective 12: To support the efficient use of the District's resources, including land and minerals

Overall effect: Significant negative (--)

Score by criteria: 12a: Major positive (++); 12b: Minor negative (-); 12c: Minor negative (-)

Justification: The majority of the site contains brownfield land. A significant proportion of the site ($\geq 25\%$) is on Grade 3 agricultural land or less than 25% of the site is on Grade 1 or 2 agricultural land. A significant proportion of the site ($\geq 25\%$) is within a Mineral Safeguarding Area.

IIA objective 13: To protect the quality and quantity of the District's water resource

Overall effect: Negligible (0)

Justification: The site does not fall within Source Protection Zone 1, 2 or 3, within a drinking water safeguard zone (groundwater), or within a drinking water safeguard zone (surface water).

IIA objective 14: To manage and reduce flood risk from all sources

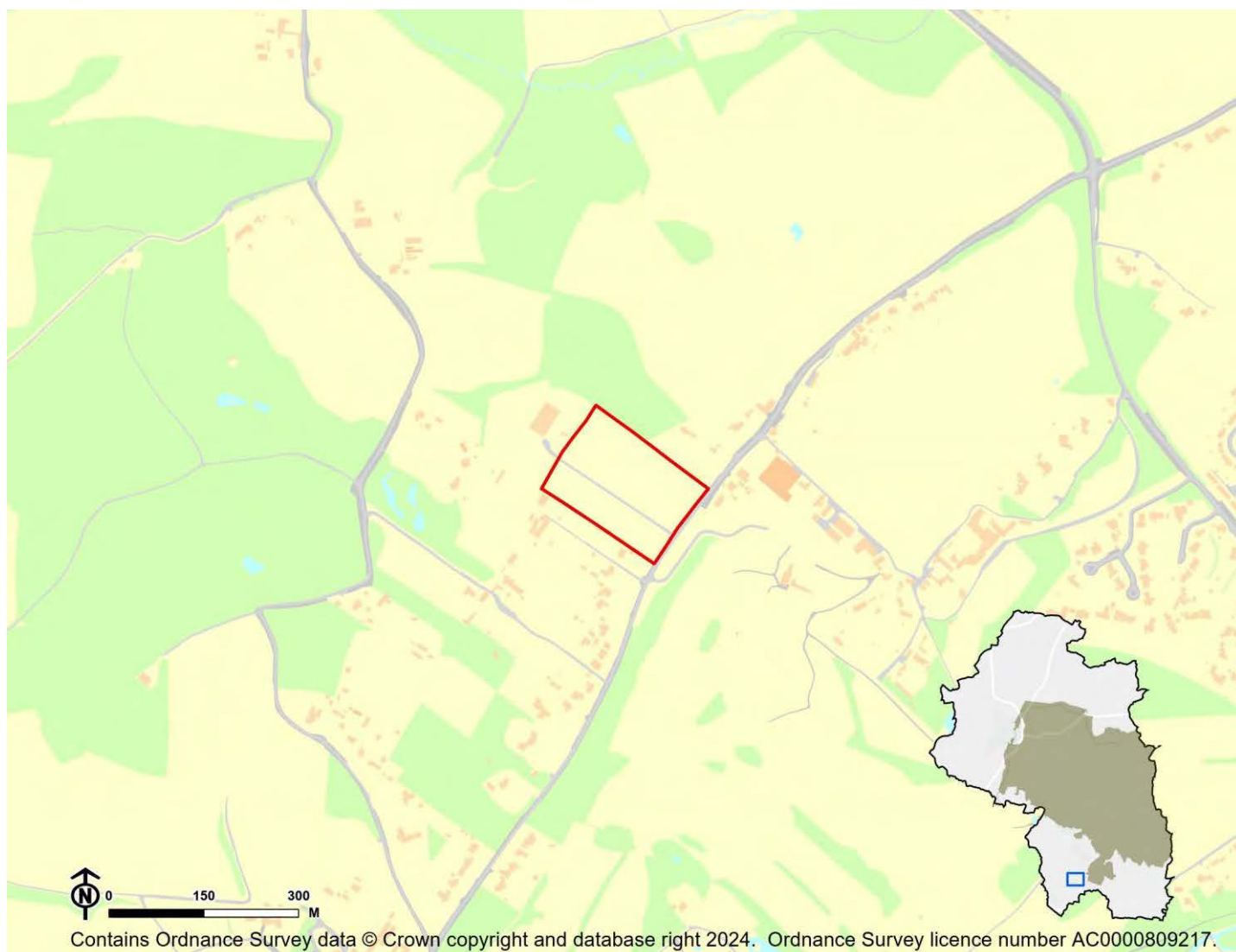
Overall effect: Negligible (0)

Score by criteria: 14a: Negligible (0); 14b: Negligible (0)

Justification: Less than 25% of the site is within flood zone 2 or 3. Less than 25% of the site has a 1 in 100 year or 1 in 30 year risk of surface water flooding.

WI16: Land at Hildale Farm, Titchfield Lane - Wickham

Proposed use: Residential use



IIA Objective	Score
IIA1: climate change mitigation	Minor negative (-)
IIA2: travel and air quality	Minor negative (-)
IIA4: health and wellbeing	Minor positive (+)
IIA7: services and facilities	Minor negative (-)
IIA8: economy	Negligible uncertain (0?)
IIA9: biodiversity and geodiversity	Significant negative (--)
IIA10: landscape	Negligible uncertain (0?)
IIA11: historic environment	Negligible uncertain (0?)
IIA12: natural resources	Significant negative (--)
IIA13: water resources	Negligible (0)
IIA14: flood risk	Negligible (0)

IIA objective 1: To minimise the District's contribution to climate change through a reduction of greenhouse gas emissions from all sources and facilitate the aim of carbon neutrality by 2031

Overall effect: Minor negative (-)

Score by criteria: 1a: Minor negative (-); 1b: Minor negative (-); 1c: Major negative (--); 1d: Major negative (--); 1e: Major negative (--); 1f: Major negative (--); 1g: Minor negative (-); 1h: Minor positive (+); 1i: Minor positive (+)

Justification: The site is within 801-1,200m of an NHS GP surgery. It is within 801-1,200m of a primary school. It is not within 2,000m of a secondary school. It is not within 1,200m of a town centre. It is not within 800m of a district or local centre. It is not within 2,000m of a railway station. It is within 601-1,000m of a bus stop. It is within 301-800m of open space, open country or registered common land. The site contains no open space, open county or registered common land. The majority of it is within an area where average commuting distance is in 21-40% range for the plan area.

IIA objective 2: To reduce the need to travel by private vehicle in the District and improve air quality

Overall effect: Minor negative (-)

Justification: Appraisal criteria and results are the same as shown under SA objective 1: greenhouse gas emissions.

IIA objective 4: To improve public health and wellbeing and reduce health inequalities in the District

Overall effect: Minor positive (+)

Score by criteria: 4a: Negligible (0); 4b: Negligible (0); 4c: Negligible (0); 4d: Negligible (0); 4e: Minor negative (-); 4f: Minor positive (+); 4g: Major positive (++)

Justification: The site is not within 500m of an AQMA. The majority of it is within an area where noise levels at night from roads and railways are below 50 dB and the noise levels as recorded for the 16-hour period between 0700 – 2300 are below 55 dB. The site does not lie within a noise contour associated with Southampton Airport. It is not within 400m of a wastewater treatment works or within 250m of a waste management facility. The site is within 801-1,200m of an NHS GP surgery. It is within 301-800m of open space, open country or registered common land. The site contains no open space, open county or registered common land. It is within 200m of a public right of way or cycle path.

IIA objective 7: To ensure essential services and facilities and jobs in the District are accessible

Overall effect: Minor negative (-)

Justification: Appraisal criteria and results are the same as shown under SA objective 1: greenhouse gas emissions.

IIA objective 8: To support the sustainable growth of the District's economy

Overall effect: Negligible uncertain (0?)

Justification: The site is not in existing employment use.

IIA objective 9: To support the District's biodiversity and geodiversity

Overall effect: Significant negative (--)

Score by criteria: 9a: Minor negative (-); 9b: Major negative (--); 9c: Major negative (--); 9d: Negligible (0); 9e: Negligible (0)

Justification: The site is within a SSSI Impact Risk Zone for 'residential' or 'all planning applications'. It is within a locally designated wildlife site or ancient woodland. It is within a priority habitat. It is not within 100m of a water course. The site does not intersect with a county or local geological site.

IIA objective 10: To conserve and enhance the character and distinctiveness of the District's landscapes.

Overall effect: Negligible uncertain (0?)

Justification: The site has low overall landscape sensitivity.

IIA objective 11: To conserve and enhance the District's historic environment including its setting.

Overall effect: Negligible uncertain (0?)

Justification: The site is rated 'green' for risk of effects on heritage assets.

IIA objective 12: To support the efficient use of the District's resources, including land and minerals

Overall effect: Significant negative (--)

Score by criteria: 12a: Major negative (--); 12b: Major negative (--); 12c: Minor negative (-)

Justification: The majority of the site contains greenfield land. A significant proportion of the site ($\geq 25\%$) is on Grade 1 or 2 agricultural land. A significant proportion of the site ($\geq 25\%$) is within a Mineral Safeguarding Area.

IIA objective 13: To protect the quality and quantity of the District's water resource

Overall effect: Negligible (0)

Justification: The site does not fall within Source Protection Zone 1, 2 or 3, within a drinking water safeguard zone (groundwater), or within a drinking water safeguard zone (surface water).

IIA objective 14: To manage and reduce flood risk from all sources

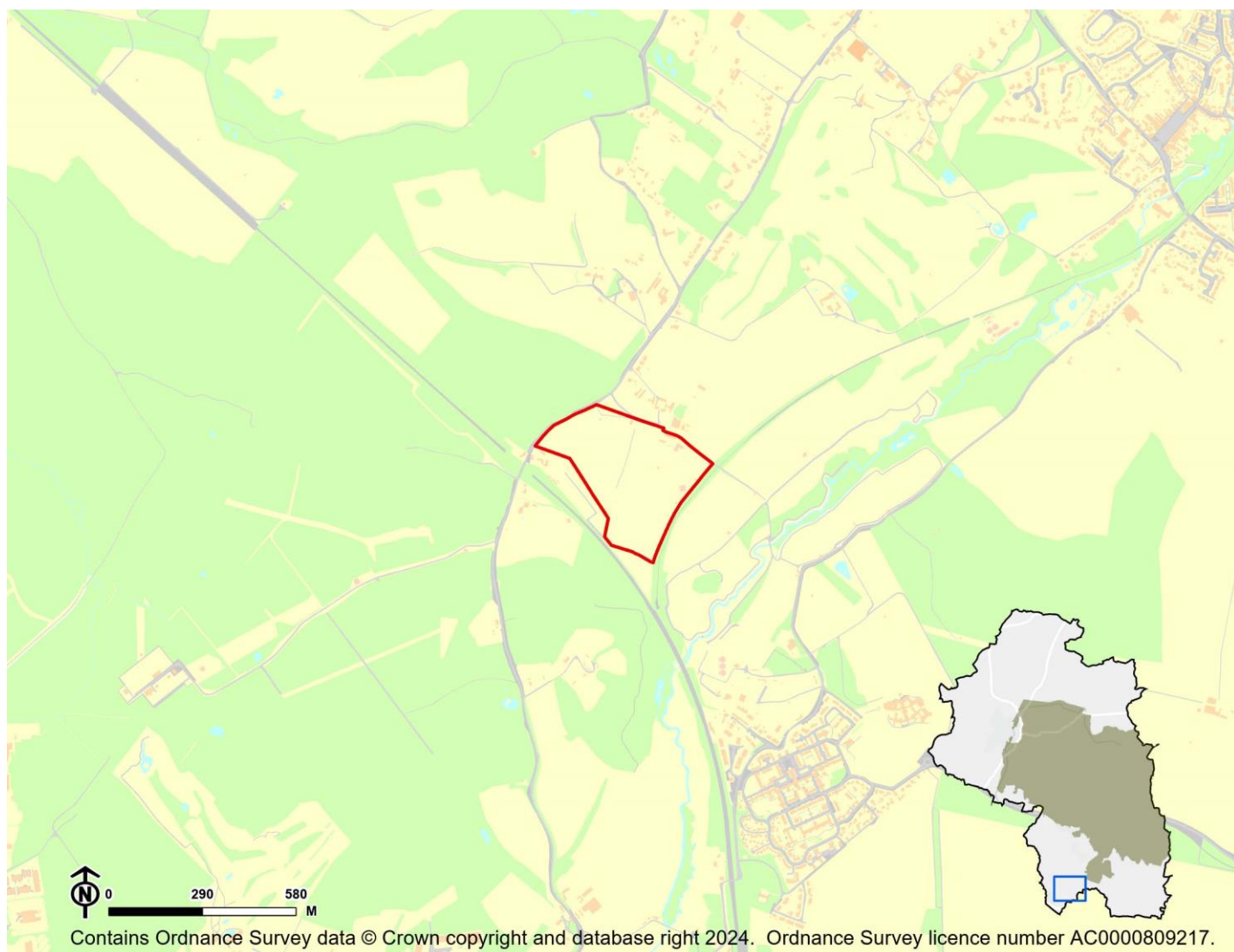
Overall effect: Negligible (0)

Score by criteria: 14a: Negligible (0); 14b: Negligible (0)

Justification: Less than 25% of the site is within flood zone 2 or 3. Less than 25% of the site has a 1 in 100 year or 1 in 30 year risk of surface water flooding.

WI17: Land at Tapnage, Titchfield Lane - Wickham

Proposed use: Residential use



IIA Objective	Score
IIA1: climate change mitigation	Minor negative (-)
IIA2: travel and air quality	Minor negative (-)
IIA4: health and wellbeing	Minor positive (+)
IIA7: services and facilities	Minor negative (-)
IIA8: economy	Negligible uncertain (0?)
IIA9: biodiversity and geodiversity	Significant negative (--)
IIA10: landscape	Negligible uncertain (0?)
IIA11: historic environment	Negligible uncertain (0?)
IIA12: natural resources	Significant negative (--)
IIA13: water resources	Negligible (0)
IIA14: flood risk	Negligible (0)

IIA objective 1: To minimise the District's contribution to climate change through a reduction of greenhouse gas emissions from all sources and facilitate the aim of carbon neutrality by 2031

Overall effect: Minor negative (-)

Score by criteria: 1a: Major negative (--); 1b: Major negative (--); 1c: Major negative (--); 1d: Major negative (--); 1e: Major negative (--); 1f: Major negative (--); 1g: Minor negative (-); 1h: Major positive (++); 1i: Minor positive (+)

Justification: The site is not within 1,200m of an NHS GP surgery. It is not within 1,200m of a primary school. It is not within 2,000m of a secondary school. It is not within 1,200m of a town centre. It is not within 800m of a district or local centre. It is not within 2,000m of a railway station. It is within 601-1,000m of a bus stop. It is within 300m of open space, open country or registered common land. The site contains no open space, open county or registered common land. The majority of it is within an area where average commuting distance is in 21-40% range for the plan area.

IIA objective 2: To reduce the need to travel by private vehicle in the District and improve air quality

Overall effect: Minor negative (-)

Justification: Appraisal criteria and results are the same as shown under SA objective 1: greenhouse gas emissions.

IIA objective 4: To improve public health and wellbeing and reduce health inequalities in the District

Overall effect: Minor positive (+)

Score by criteria: 4a: Negligible (0); 4b: Negligible (0); 4c: Negligible (0); 4d: Negligible (0); 4e: Major negative (--); 4f: Major positive (++); 4g: Major positive (++)

Justification: The site is not within 500m of an AQMA. The majority of it is within an area where noise levels at night from roads and railways are below 50 dB and the noise levels as recorded for the 16-hour period between 0700 – 2300 are below 55 dB. The site does not lie within a noise contour associated with Southampton Airport. It is not within 400m of a wastewater treatment works or within 250m of a waste management facility. The site is not within 1,200m of an NHS GP surgery. It is within 300m of open space, open country or registered common land. The site contains no open space, open county or registered common land. It is within 200m of a public right of way or cycle path.

IIA objective 7: To ensure essential services and facilities and jobs in the District are accessible

Overall effect: Minor negative (-)

Justification: Appraisal criteria and results are the same as shown under SA objective 1: greenhouse gas emissions.

IIA objective 8: To support the sustainable growth of the District's economy

Overall effect: Negligible uncertain (0?)

Justification: The site is not in existing employment use.

IIA objective 9: To support the District's biodiversity and geodiversity

Overall effect: Significant negative (--)

Score by criteria: 9a: Minor negative (-); 9b: Minor negative (-); 9c: Major negative (--); 9d: Negligible (0); 9e: Negligible (0)

Justification: The site is within a SSSI Impact Risk Zone for 'residential' or 'all planning applications'. It is within 500m of a locally designated wildlife site or ancient woodland. It is within a priority habitat. It is not within 100m of a water course. The site does not intersect with a county or local geological site.

IIA objective 10: To conserve and enhance the character and distinctiveness of the District's landscapes.

Overall effect: Negligible uncertain (0?)

Justification: The site has low overall landscape sensitivity.

IIA objective 11: To conserve and enhance the District's historic environment including its setting.

Overall effect: Negligible uncertain (0?)

Justification: The site is rated 'green' for risk of effects on heritage assets.

IIA objective 12: To support the efficient use of the District's resources, including land and minerals

Overall effect: Significant negative (--)

Score by criteria: 12a: Major negative (--); 12b: Major negative (--); 12c: Minor negative (-)

Justification: The majority of the site contains greenfield land. A significant proportion of the site ($\geq 25\%$) is on Grade 1 or 2 agricultural land. A significant proportion of the site ($\geq 25\%$) is within a Mineral Safeguarding Area.

IIA objective 13: To protect the quality and quantity of the District's water resource

Overall effect: Negligible (0)

Justification: The site does not fall within Source Protection Zone 1, 2 or 3, within a drinking water safeguard zone (groundwater), or within a drinking water safeguard zone (surface water).

IIA objective 14: To manage and reduce flood risk from all sources

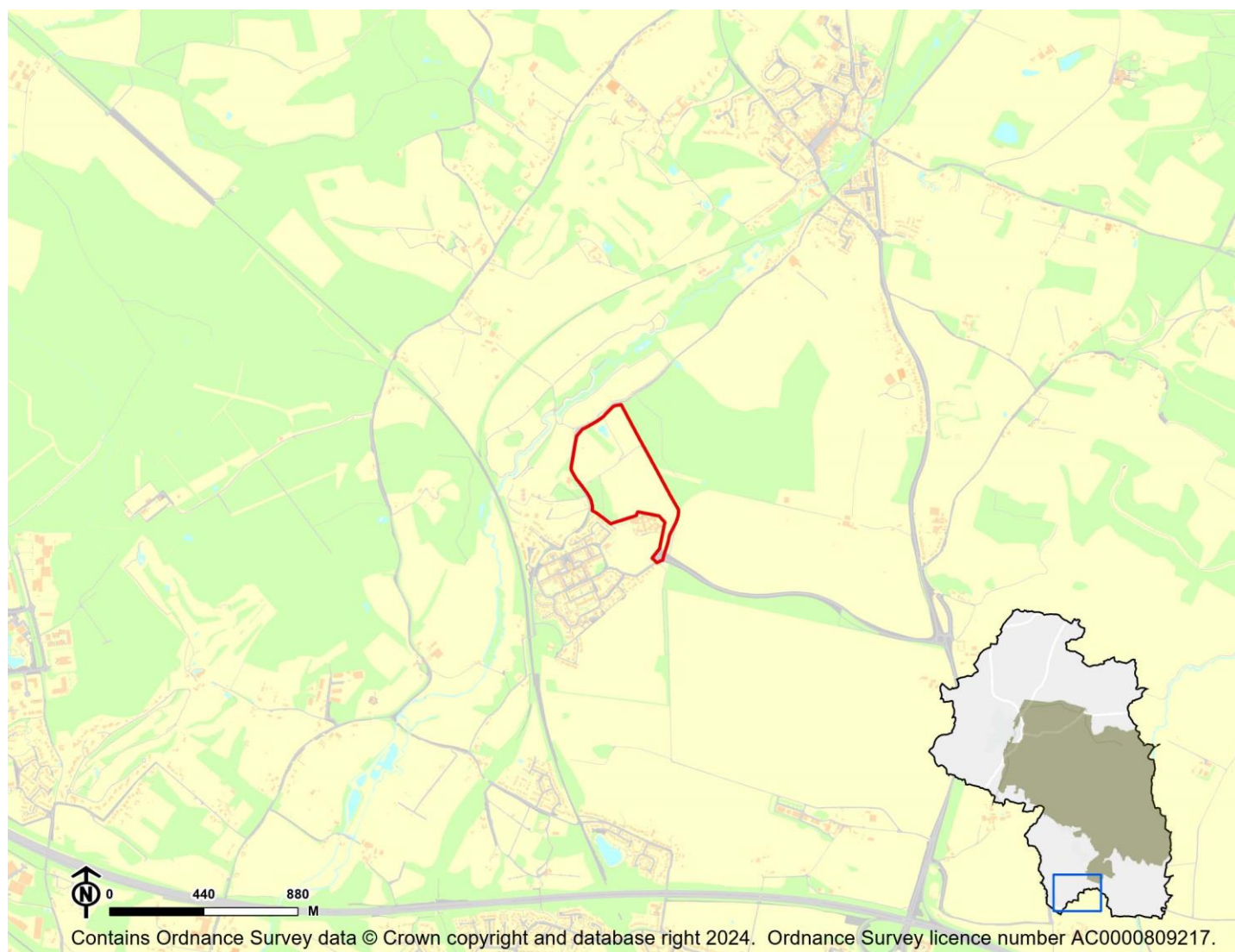
Overall effect: Negligible (0)

Score by criteria: 14a: Negligible (0); 14b: Negligible (0)

Justification: Less than 25% of the site is within flood zone 2 or 3. Less than 25% of the site has a 1 in 100 year or 1 in 30 year risk of surface water flooding.

WI18: Land north of Ravenswood House Hospital - Wickham

Proposed use: Residential use



IIA Objective	Score
IIA1: climate change mitigation	Minor negative (-)
IIA2: travel and air quality	Minor negative (-)
IIA4: health and wellbeing	Minor positive (+)
IIA7: services and facilities	Minor negative (-)
IIA8: economy	Negligible uncertain (0?)
IIA9: biodiversity and geodiversity	Significant negative (--)
IIA10: landscape	Negligible uncertain (0?)
IIA11: historic environment	Negligible uncertain (0?)
IIA12: natural resources	Significant negative (--)
IIA13: water resources	Negligible (0)
IIA14: flood risk	Negligible (0)

IIA objective 1: To minimise the District's contribution to climate change through a reduction of greenhouse gas emissions from all sources and facilitate the aim of carbon neutrality by 2031

Overall effect: Minor negative (-)

Score by criteria: 1a: Major negative (--); 1b: Major negative (--); 1c: Major negative (--); 1d: Major negative (--); 1e: Major negative (--); 1f: Major negative (--); 1g: Major positive (++); 1h: Major positive (++); 1i: Minor positive (+)

Justification: The site is not within 1,200m of an NHS GP surgery. It is not within 1,200m of a primary school. It is not within 2,000m of a secondary school. It is not within 1,200m of a town centre. It is not within 800m of a district or local centre. It is not within 2,000m of a railway station. It is within 300m of a bus stop. It is within 300m of open space, open country or registered common land. The site contains no open space, open county or registered common land. The majority of it is within an area where average commuting distance is in 21-40% range for the plan area.

IIA objective 2: To reduce the need to travel by private vehicle in the District and improve air quality

Overall effect: Minor negative (-)

Justification: Appraisal criteria and results are the same as shown under SA objective 1: greenhouse gas emissions.

IIA objective 4: To improve public health and wellbeing and reduce health inequalities in the District

Overall effect: Minor positive (+)

Score by criteria: 4a: Negligible (0); 4b: Negligible (0); 4c: Negligible (0); 4d: Negligible (0); 4e: Major negative (--); 4f: Major positive (++); 4g: Major positive (++)

Justification: The site is not within 500m of an AQMA. The majority of it is within an area where noise levels at night from roads and railways are below 50 dB and the noise levels as recorded for the 16-hour period between 0700 – 2300 are below 55 dB. The site does not lie within a noise contour associated with Southampton Airport. It is not within 400m of a wastewater treatment works or within 250m of a waste management facility. The site is not within 1,200m of an NHS GP surgery. It is within 300m of open space, open country or registered common land. The site contains no open space, open county or registered common land. It is within 200m of a public right of way or cycle path.

IIA objective 7: To ensure essential services and facilities and jobs in the District are accessible

Overall effect: Minor negative (-)

Justification: Appraisal criteria and results are the same as shown under SA objective 1: greenhouse gas emissions.

IIA objective 8: To support the sustainable growth of the District's economy

Overall effect: Negligible uncertain (0?)

Justification: The site is not in existing employment use.

IIA objective 9: To support the District's biodiversity and geodiversity

Overall effect: Significant negative (--)

Score by criteria: 9a: Minor negative (-); 9b: Major negative (--); 9c: Major negative (--); 9d: Negligible (0); 9e: Negligible (0)

Justification: The site is within a SSSI Impact Risk Zone for 'residential' or 'all planning applications'. It is within a locally designated wildlife site or ancient woodland. It is within a priority habitat. It is not within 100m of a water course. The site does not intersect with a county or local geological site.

IIA objective 10: To conserve and enhance the character and distinctiveness of the District's landscapes.

Overall effect: Negligible uncertain (0?)

Justification: The site has low overall landscape sensitivity.

IIA objective 11: To conserve and enhance the District's historic environment including its setting.

Overall effect: Negligible uncertain (0?)

Justification: The site is rated 'green' for risk of effects on heritage assets.

IIA objective 12: To support the efficient use of the District's resources, including land and minerals

Overall effect: Significant negative (--)

Score by criteria: 12a: Major negative (--); 12b: Minor negative (-); 12c: Minor negative (-)

Justification: The majority of the site contains greenfield land. A significant proportion of the site ($\geq 25\%$) is on Grade 3 agricultural land or less than 25% of the site is on Grade 1 or 2 agricultural land. A significant proportion of the site ($\geq 25\%$) is within a Mineral Safeguarding Area.

IIA objective 13: To protect the quality and quantity of the District's water resource

Overall effect: Negligible (0)

Justification: The site does not fall within Source Protection Zone 1, 2 or 3, within a drinking water safeguard zone (groundwater), or within a drinking water safeguard zone (surface water).

IIA objective 14: To manage and reduce flood risk from all sources

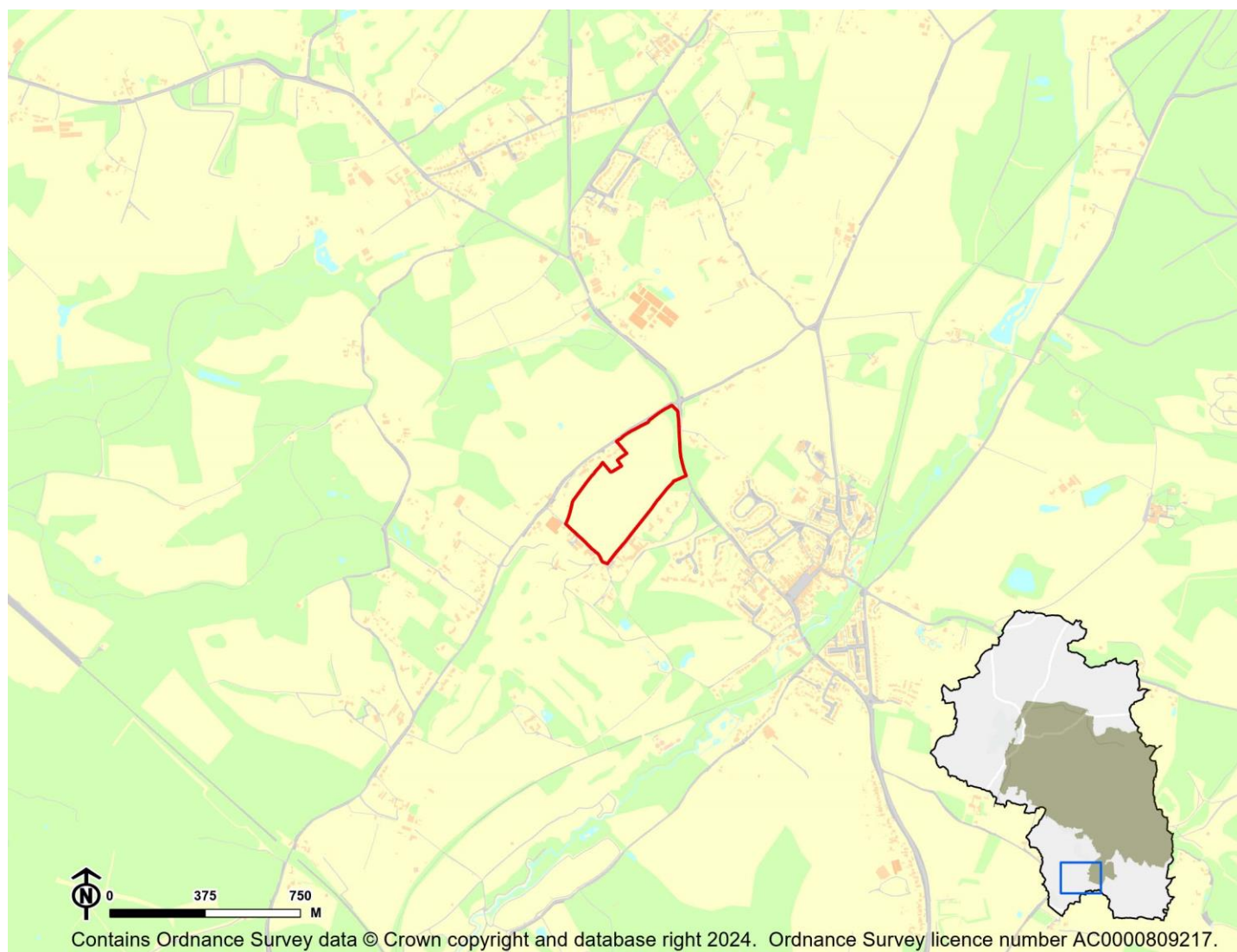
Overall effect: Negligible (0)

Score by criteria: 14a: Negligible (0); 14b: Negligible (0)

Justification: Less than 25% of the site is within flood zone 2 or 3. Less than 25% of the site has a 1 in 100 year or 1 in 30 year risk of surface water flooding.

WI19: Little Park Farm, Titchfield Lane, Wickham - Wickham

Proposed use: Residential use



IIA Objective	Score
IIA1: climate change mitigation	Minor negative (-)
IIA2: travel and air quality	Minor negative (-)
IIA4: health and wellbeing	Minor positive (+)
IIA7: services and facilities	Minor negative (-)
IIA8: economy	Negligible uncertain (0?)
IIA9: biodiversity and geodiversity	Significant negative (--)
IIA10: landscape	Negligible uncertain (0?)
IIA11: historic environment	Negligible uncertain (0?)
IIA12: natural resources	Significant negative (--)
IIA13: water resources	Negligible (0)
IIA14: flood risk	Negligible (0)

IIA objective 1: To minimise the District's contribution to climate change through a reduction of greenhouse gas emissions from all sources and facilitate the aim of carbon neutrality by 2031

Overall effect: Minor negative (-)

Score by criteria: 1a: Minor positive (+); 1b: Minor positive (+); 1c: Major negative (--); 1d: Major negative (--); 1e: Minor negative (-); 1f: Major negative (--); 1g: Major positive (++); 1h: Major positive (++); 1i: Minor positive (+)

Justification: The site is within 401-800m of an NHS GP surgery. It is within 401-800m of a primary school. It is not within 2,000m of a secondary school. It is not within 1,200m of a town centre. It is within 401-800m of a district or local centre. It is not within 2,000m of a railway station. It is within 300m of a bus stop. It is within 300m of open space, open country or registered common land. The site contains no open space, open county or registered common land. The majority of it is within an area where average commuting distance is in 21-40% range for the plan area.

IIA objective 2: To reduce the need to travel by private vehicle in the District and improve air quality

Overall effect: Minor negative (-)

Justification: Appraisal criteria and results are the same as shown under SA objective 1: greenhouse gas emissions.

IIA objective 4: To improve public health and wellbeing and reduce health inequalities in the District

Overall effect: Minor positive (+)

Score by criteria: 4a: Negligible (0); 4b: Negligible (0); 4c: Negligible (0); 4d: Negligible (0); 4e: Minor positive (+); 4f: Major positive (++); 4g: Major positive (++)

Justification: The site is not within 500m of an AQMA. The majority of it is within an area where noise levels at night from roads and railways are below 50 dB and the noise levels as recorded for the 16-hour period between 0700 – 2300 are below 55 dB. The site does not lie within a noise contour associated with Southampton Airport. It is not within 400m of a wastewater treatment works or within 250m of a waste management facility. The site is within 401-800m of an NHS GP surgery. It is within 300m of open space, open country or registered common land. The site contains no open space, open county or registered common land. It is within 200m of a public right of way or cycle path.

IIA objective 7: To ensure essential services and facilities and jobs in the District are accessible

Overall effect: Minor negative (-)

Justification: Appraisal criteria and results are the same as shown under SA objective 1: greenhouse gas emissions.

IIA objective 8: To support the sustainable growth of the District's economy

Overall effect: Negligible uncertain (0?)

Justification: The site is not in existing employment use.

IIA objective 9: To support the District's biodiversity and geodiversity

Overall effect: Significant negative (--)

Score by criteria: 9a: Minor negative (-); 9b: Minor negative (-); 9c: Major negative (--); 9d: Negligible (0); 9e: Negligible (0)

Justification: The site is within a SSSI Impact Risk Zone for 'residential' or 'all planning applications'. It is within 500m of a locally designated wildlife site or ancient woodland. It is within a priority habitat. It is not within 100m of a water course. The site does not intersect with a county or local geological site.

IIA objective 10: To conserve and enhance the character and distinctiveness of the District's landscapes.

Overall effect: Negligible uncertain (0?)

Justification: The site has low overall landscape sensitivity.

IIA objective 11: To conserve and enhance the District's historic environment including its setting.

Overall effect: Negligible uncertain (0?)

Justification: The site is rated 'green' for risk of effects on heritage assets.

IIA objective 12: To support the efficient use of the District's resources, including land and minerals

Overall effect: Significant negative (--)

Score by criteria: 12a: Major negative (--); 12b: Minor negative (-); 12c: Minor negative (-)

Justification: The majority of the site contains greenfield land. A significant proportion of the site ($\geq 25\%$) is on Grade 3 agricultural land or less than 25% of the site is on Grade 1 or 2 agricultural land. A significant proportion of the site ($\geq 25\%$) is within a Mineral Safeguarding Area.

IIA objective 13: To protect the quality and quantity of the District's water resource

Overall effect: Negligible (0)

Justification: The site does not fall within Source Protection Zone 1, 2 or 3, within a drinking water safeguard zone (groundwater), or within a drinking water safeguard zone (surface water).

IIA objective 14: To manage and reduce flood risk from all sources

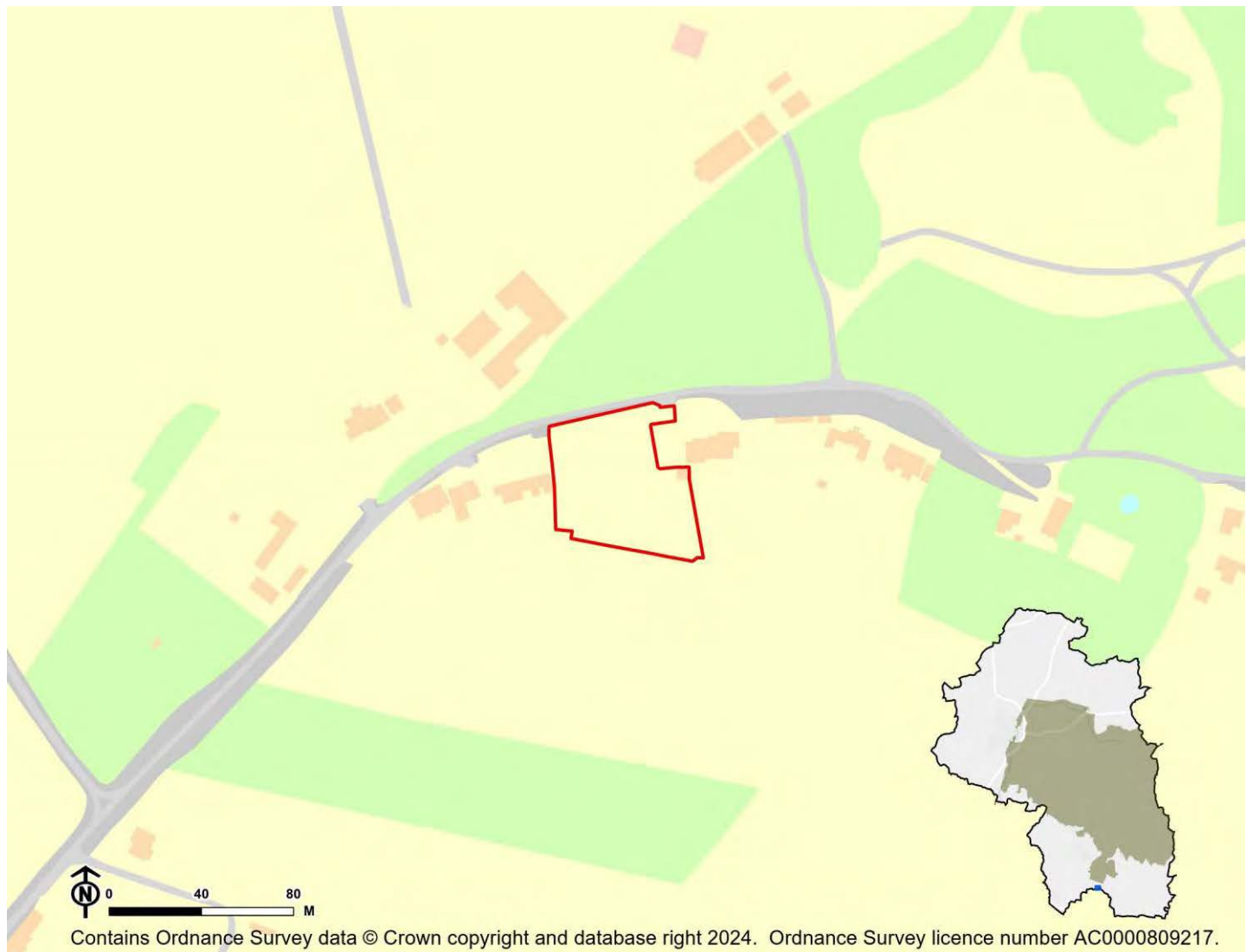
Overall effect: Negligible (0)

Score by criteria: 14a: Negligible (0); 14b: Negligible (0)

Justification: Less than 25% of the site is within flood zone 2 or 3. Less than 25% of the site has a 1 in 100 year or 1 in 30 year risk of surface water flooding.

WI20: Land between Forest Gate and Park View, Forest Lane, Wickham Common - Wickham

Proposed use: Residential use



IIA Objective	Score
IIA1: climate change mitigation	Minor negative (-)
IIA2: travel and air quality	Minor negative (-)
IIA4: health and wellbeing	Minor positive (+)
IIA7: services and facilities	Minor negative (-)
IIA8: economy	Negligible uncertain (0?)
IIA9: biodiversity and geodiversity	Significant negative (--)
IIA10: landscape	Negligible uncertain (0?)
IIA11: historic environment	Negligible uncertain (0?)
IIA12: natural resources	Significant negative (--)
IIA13: water resources	Negligible (0)
IIA14: flood risk	Negligible (0)

IIA objective 1: To minimise the District's contribution to climate change through a reduction of greenhouse gas emissions from all sources and facilitate the aim of carbon neutrality by 2031

Overall effect: Minor negative (-)

Score by criteria: 1a: Major negative (--); 1b: Major negative (--); 1c: Major negative (--); 1d: Major negative (--); 1e: Major negative (--); 1f: Major negative (--); 1g: Minor negative (-); 1h: Major positive (++); 1i: Minor positive (+)

Justification: The site is not within 1,200m of an NHS GP surgery. It is not within 1,200m of a primary school. It is not within 2,000m of a secondary school. It is not within 1,200m of a town centre. It is not within 800m of a district or local centre. It is not within 2,000m of a railway station. It is within 601-1,000m of a bus stop. It is within 300m of open space, open country or registered common land. The site contains no open space, open county or registered common land. The majority of it is within an area where average commuting distance is in 21-40% range for the plan area.

IIA objective 2: To reduce the need to travel by private vehicle in the District and improve air quality

Overall effect: Minor negative (-)

Justification: Appraisal criteria and results are the same as shown under SA objective 1: greenhouse gas emissions.

IIA objective 4: To improve public health and wellbeing and reduce health inequalities in the District

Overall effect: Minor positive (+)

Score by criteria: 4a: Negligible (0); 4b: Negligible (0); 4c: Negligible (0); 4d: Negligible (0); 4e: Major negative (--); 4f: Major positive (++); 4g: Major positive (++)

Justification: The site is not within 500m of an AQMA. The majority of it is within an area where noise levels at night from roads and railways are below 50 dB and the noise levels as recorded for the 16-hour period between 0700 – 2300 are below 55 dB. The site does not lie within a noise contour associated with Southampton Airport. It is not within 400m of a wastewater treatment works or within 250m of a waste management facility. The site is not within 1,200m of an NHS GP surgery. It is within 300m of open space, open country or registered common land. The site contains no open space, open county or registered common land. It is within 200m of a public right of way or cycle path.

IIA objective 7: To ensure essential services and facilities and jobs in the District are accessible

Overall effect: Minor negative (-)

Justification: Appraisal criteria and results are the same as shown under SA objective 1: greenhouse gas emissions.

IIA objective 8: To support the sustainable growth of the District's economy

Overall effect: Negligible uncertain (0?)

Justification: The site is not in existing employment use.

IIA objective 9: To support the District's biodiversity and geodiversity

Overall effect: Significant negative (--)

Score by criteria: 9a: Minor negative (-); 9b: Minor negative (-); 9c: Minor negative (-); 9d: Negligible (0); 9e: Negligible (0)

Justification: The site is within a SSSI Impact Risk Zone for 'residential' or 'all planning applications'. It is within 500m of a locally designated wildlife site or ancient woodland. It is within 200m of a priority habitat. It is not within 100m of a water course. The site does not intersect with a county or local geological site.

IIA objective 10: To conserve and enhance the character and distinctiveness of the District's landscapes.

Overall effect: Negligible uncertain (0?)

Justification: The site has low overall landscape sensitivity.

IIA objective 11: To conserve and enhance the District's historic environment including its setting.

Overall effect: Negligible uncertain (0?)

Justification: The site is rated 'green' for risk of effects on heritage assets.

IIA objective 12: To support the efficient use of the District's resources, including land and minerals

Overall effect: Significant negative (--)

Score by criteria: 12a: Major negative (--); 12b: Minor negative (-); 12c: Minor negative (-)

Justification: The majority of the site contains greenfield land. A significant proportion of the site ($\geq 25\%$) is on Grade 3 agricultural land or less than 25% of the site is on Grade 1 or 2 agricultural land. A significant proportion of the site ($\geq 25\%$) is within a Mineral Safeguarding Area.

IIA objective 13: To protect the quality and quantity of the District's water resource

Overall effect: Negligible (0)

Justification: The site does not fall within Source Protection Zone 1, 2 or 3, within a drinking water safeguard zone (groundwater), or within a drinking water safeguard zone (surface water).

IIA objective 14: To manage and reduce flood risk from all sources

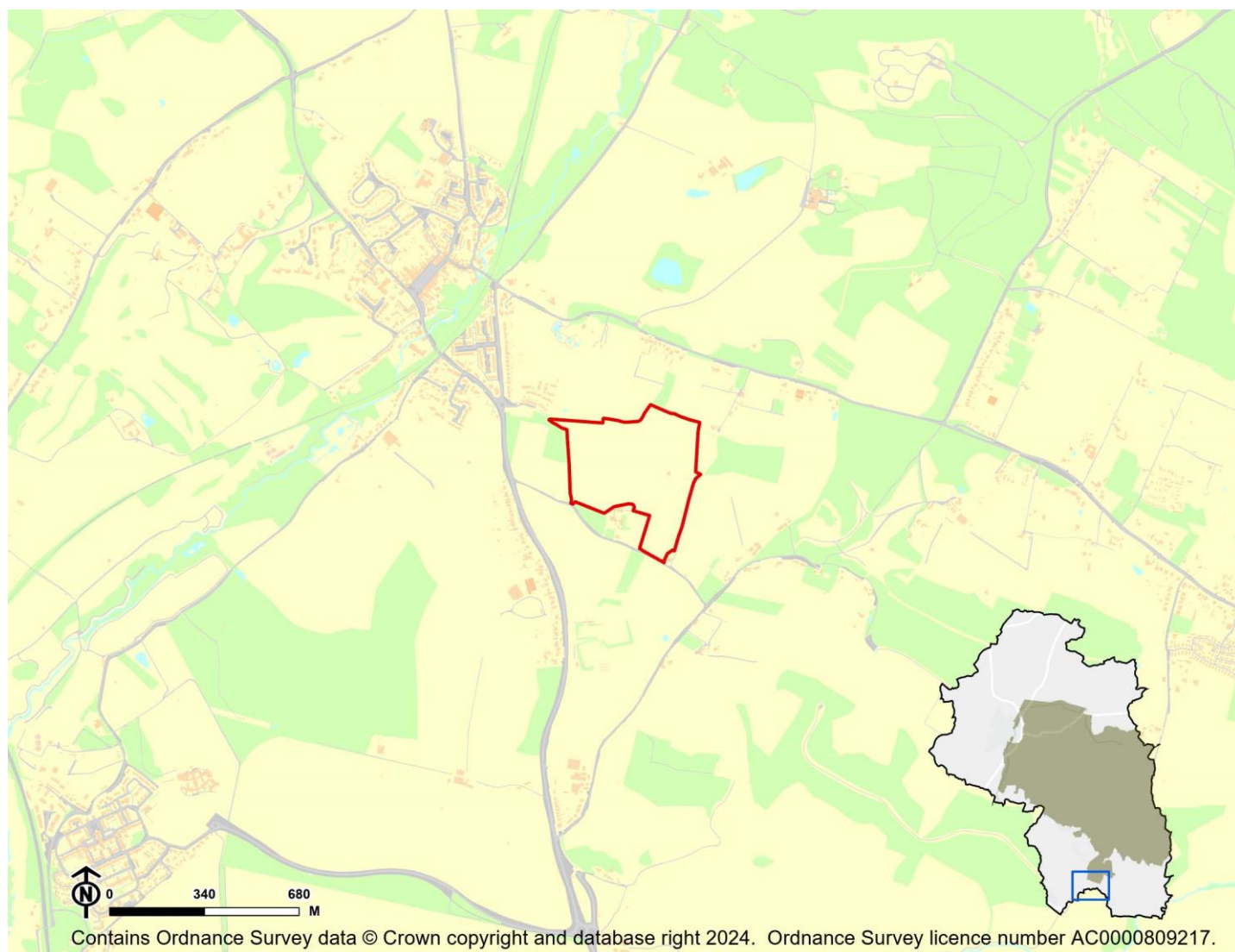
Overall effect: Negligible (0)

Score by criteria: 14a: Negligible (0); 14b: Negligible (0)

Justification: Less than 25% of the site is within flood zone 2 or 3. Less than 25% of the site has a 1 in 100 year or 1 in 30 year risk of surface water flooding.

WI21: Land North of Castle Farm Lane - Wickham

Proposed use: Residential use



IIA Objective	Score
IIA1: climate change mitigation	Minor negative (-)
IIA2: travel and air quality	Minor negative (-)
IIA4: health and wellbeing	Minor positive (+)
IIA7: services and facilities	Minor negative (-)
IIA8: economy	Negligible uncertain (0?)
IIA9: biodiversity and geodiversity	Significant negative (--)
IIA10: landscape	Minor negative uncertain (-?)
IIA11: historic environment	Negligible uncertain (0?)
IIA12: natural resources	Significant negative (--)
IIA13: water resources	Negligible (0)
IIA14: flood risk	Negligible (0)

IIA objective 1: To minimise the District's contribution to climate change through a reduction of greenhouse gas emissions from all sources and facilitate the aim of carbon neutrality by 2031

Overall effect: Minor negative (-)

Score by criteria: 1a: Minor negative (-); 1b: Minor negative (-); 1c: Major negative (--); 1d: Major negative (--); 1e: Minor negative (-); 1f: Major negative (--); 1g: Major positive (++); 1h: Major positive (++); 1i: Minor positive (+)

Justification: The site is within 801-1,200m of an NHS GP surgery. It is within 801-1,200m of a primary school. It is not within 2,000m of a secondary school. It is not within 1,200m of a town centre. It is within 401-800m of a district or local centre. It is not within 2,000m of a railway station. It is within 300m of a bus stop. It is within 300m of open space, open country or registered common land. The site contains no open space, open county or registered common land. The majority of it is within an area where average commuting distance is in 21-40% range for the plan area.

IIA objective 2: To reduce the need to travel by private vehicle in the District and improve air quality

Overall effect: Minor negative (-)

Justification: Appraisal criteria and results are the same as shown under SA objective 1: greenhouse gas emissions.

IIA objective 4: To improve public health and wellbeing and reduce health inequalities in the District

Overall effect: Minor positive (+)

Score by criteria: 4a: Negligible (0); 4b: Negligible (0); 4c: Negligible (0); 4d: Negligible (0); 4e: Minor negative (-); 4f: Major positive (++); 4g: Major positive (++)

Justification: The site is not within 500m of an AQMA. The majority of it is within an area where noise levels at night from roads and railways are below 50 dB and the noise levels as recorded for the 16-hour period between 0700 – 2300 are below 55 dB. The site does not lie within a noise contour associated with Southampton Airport. It is not within 400m of a wastewater treatment works or within 250m of a waste management facility. The site is within 801-1,200m of an NHS GP surgery. It is within 300m of open space, open country or registered common land. The site contains no open space, open county or registered common land. It is within 200m of a public right of way or cycle path.

IIA objective 7: To ensure essential services and facilities and jobs in the District are accessible

Overall effect: Minor negative (-)

Justification: Appraisal criteria and results are the same as shown under SA objective 1: greenhouse gas emissions.

IIA objective 8: To support the sustainable growth of the District's economy

Overall effect: Negligible uncertain (0?)

Justification: The site is not in existing employment use.

IIA objective 9: To support the District's biodiversity and geodiversity

Overall effect: Significant negative (--)

Score by criteria: 9a: Minor negative (-); 9b: Minor negative (-); 9c: Major negative (--); 9d: Negligible (0); 9e: Negligible (0)

Justification: The site is within a SSSI Impact Risk Zone for 'residential' or 'all planning applications'. It is within 500m of a locally designated wildlife site or ancient woodland. It is within a priority habitat. It is not within 100m of a water course. The site does not intersect with a county or local geological site.

IIA objective 10: To conserve and enhance the character and distinctiveness of the District's landscapes.

Overall effect: Minor negative uncertain (-?)

Justification: The site has medium or higher overall landscape sensitivity

IIA objective 11: To conserve and enhance the District's historic environment including its setting.

Overall effect: Negligible uncertain (0?)

Justification: The site is rated 'green' for risk of effects on heritage assets.

IIA objective 12: To support the efficient use of the District's resources, including land and minerals

Overall effect: Significant negative (--)

Score by criteria: 12a: Major negative (--); 12b: Minor negative (-); 12c: Minor negative (-)

Justification: The majority of the site contains greenfield land. A significant proportion of the site ($\geq 25\%$) is on Grade 3 agricultural land or less than 25% of the site is on Grade 1 or 2 agricultural land. A significant proportion of the site ($\geq 25\%$) is within a Mineral Safeguarding Area.

IIA objective 13: To protect the quality and quantity of the District's water resource

Overall effect: Negligible (0)

Justification: The site does not fall within Source Protection Zone 1, 2 or 3, within a drinking water safeguard zone (groundwater), or within a drinking water safeguard zone (surface water).

IIA objective 14: To manage and reduce flood risk from all sources

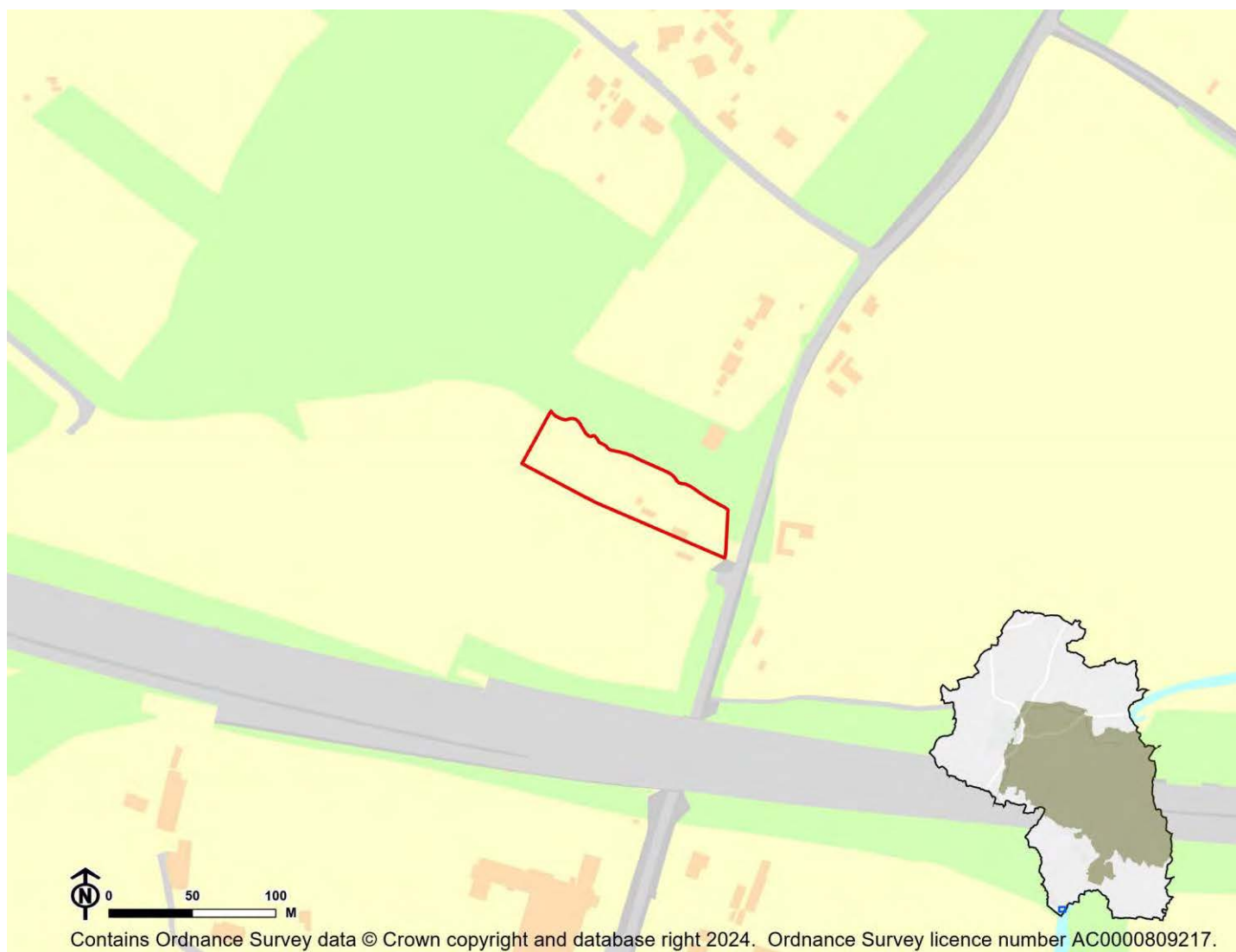
Overall effect: Negligible (0)

Score by criteria: 14a: Negligible (0); 14b: Negligible (0)

Justification: Less than 25% of the site is within flood zone 2 or 3. Less than 25% of the site has a 1 in 100 year or 1 in 30 year risk of surface water flooding.

WI22: Land adjacent to Moorshill, Fontley Rd - Wickham

Proposed use: Residential use



IIA Objective	Score
IIA1: climate change mitigation	Minor negative (-)
IIA2: travel and air quality	Minor negative (-)
IIA4: health and wellbeing	Minor negative (-)
IIA7: services and facilities	Minor negative (-)
IIA8: economy	Negligible uncertain (0?)
IIA9: biodiversity and geodiversity	Significant negative (--)
IIA10: landscape	Negligible uncertain (0?)
IIA11: historic environment	Negligible uncertain (0?)
IIA12: natural resources	Significant negative (--)
IIA13: water resources	Negligible (0)
IIA14: flood risk	Significant negative (--)

IIA objective 1: To minimise the District's contribution to climate change through a reduction of greenhouse gas emissions from all sources and facilitate the aim of carbon neutrality by 2031

Overall effect: Minor negative (-)

Score by criteria: 1a: Major negative (--); 1b: Major negative (--); 1c: Minor positive (+); 1d: Major negative (--); 1e: Major negative (--); 1f: Major negative (--); 1g: Minor negative (-); 1h: Minor positive (+); 1i: Minor positive (+)

Justification: The site is not within 1,200m of an NHS GP surgery. It is not within 1,200m of a primary school. It is within 501-1,000m of a secondary school. It is not within 1,200m of a town centre. It is not within 800m of a district or local centre. It is not within 2,000m of a railway station. It is within 601-1,000m of a bus stop. It is within 301-800m of open space, open country or registered common land. The site contains no open space, open country or registered common land. The majority of it is within an area where average commuting distance is in 21-40% range for the plan area.

IIA objective 2: To reduce the need to travel by private vehicle in the District and improve air quality

Overall effect: Minor negative (-)

Justification: Appraisal criteria and results are the same as shown under SA objective 1: greenhouse gas emissions.

IIA objective 4: To improve public health and wellbeing and reduce health inequalities in the District

Overall effect: Minor negative (-)

Score by criteria: 4a: Negligible (0); 4b: Major negative (--); 4c: Negligible (0); 4d: Negligible (0); 4e: Major negative (--); 4f: Minor positive (+); 4g: Major positive (++)

Justification: The site is not within 500m of an AQMA. The majority of it is within an area where noise levels at night from roads and railways are above 55 dB or the noise levels as recorded for the 16-hour period between 0700 – 2300 are above 60 dB. The site does not lie within a noise contour associated with Southampton Airport. It is not within 400m of a wastewater treatment works or within 250m of a waste management facility. The site is not within 1,200m of an NHS GP surgery. It is within 301-800m of open space, open country or registered common land. The site contains no open space, open country or registered common land. It is within 200m of a public right of way or cycle path.

IIA objective 7: To ensure essential services and facilities and jobs in the District are accessible

Overall effect: Minor negative (-)

Justification: Appraisal criteria and results are the same as shown under SA objective 1: greenhouse gas emissions.

IIA objective 8: To support the sustainable growth of the District's economy

Overall effect: Negligible uncertain (0?)

Justification: The site is not in existing employment use.

IIA objective 9: To support the District's biodiversity and geodiversity

Overall effect: Significant negative (--)

Score by criteria: 9a: Minor negative (-); 9b: Major negative (--); 9c: Minor negative (-); 9d: Negligible (0); 9e: Negligible (0)

Justification: The site is within a SSSI Impact Risk Zone for 'residential' or 'all planning applications'. It is within a locally designated wildlife site or ancient woodland. It is within 200m of a priority habitat. It is not within 100m of a water course. The site does not intersect with a county or local geological site.

IIA objective 10: To conserve and enhance the character and distinctiveness of the District's landscapes.

Overall effect: Negligible uncertain (0?)

Justification: The site has low overall landscape sensitivity.

IIA objective 11: To conserve and enhance the District's historic environment including its setting.

Overall effect: Negligible uncertain (0?)

Justification: The site is rated 'green' for risk of effects on heritage assets.

IIA objective 12: To support the efficient use of the District's resources, including land and minerals

Overall effect: Significant negative (--)

Score by criteria: 12a: Major negative (--); 12b: Minor negative (-); 12c: Negligible (0)

Justification: The majority of the site contains greenfield land. A significant proportion of the site ($\geq 25\%$) is on Grade 3 agricultural land or less than 25% of the site is on Grade 1 or 2 agricultural land. Less than 25% of the site is within a Mineral Safeguarding Area.

IIA objective 13: To protect the quality and quantity of the District's water resource

Overall effect: Negligible (0)

Justification: The site does not fall within Source Protection Zone 1, 2 or 3, within a drinking water safeguard zone (groundwater), or within a drinking water safeguard zone (surface water).

IIA objective 14: To manage and reduce flood risk from all sources

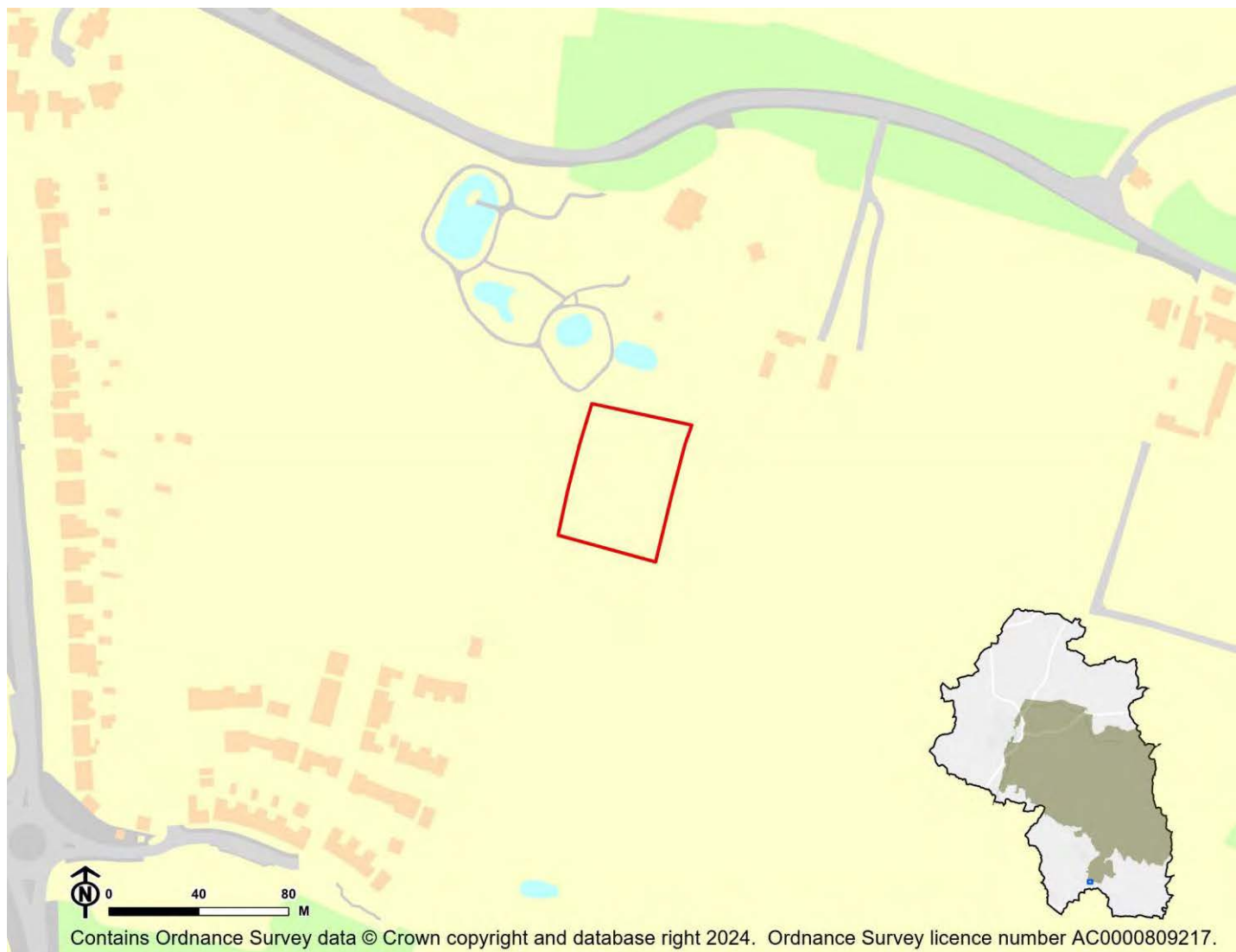
Overall effect: Significant negative (--)

Score by criteria: 14a: Negligible (0); 14b: Major negative (--)

Justification: Less than 25% of the site is within flood zone 2 or 3. A significant proportion of site ($\geq 25\%$) has a 1 in 30 year risk of surface water flooding.

WI23: Land at the Old Rectory, Southwick Road, Wickham - Wickham

Proposed use: Residential use



IIA Objective	Score
IIA1: climate change mitigation	Minor negative (-)
IIA2: travel and air quality	Minor negative (-)
IIA4: health and wellbeing	Minor positive (+)
IIA7: services and facilities	Minor negative (-)
IIA8: economy	Negligible uncertain (0?)
IIA9: biodiversity and geodiversity	Significant negative (--)
IIA10: landscape	Negligible uncertain (0?)
IIA11: historic environment	Negligible uncertain (0?)
IIA12: natural resources	Significant negative (--)
IIA13: water resources	Negligible (0)
IIA14: flood risk	Negligible (0)

IIA objective 1: To minimise the District's contribution to climate change through a reduction of greenhouse gas emissions from all sources and facilitate the aim of carbon neutrality by 2031

Overall effect: Minor negative (-)

Score by criteria: 1a: Minor negative (-); 1b: Minor negative (-); 1c: Major negative (--); 1d: Major negative (--); 1e: Minor negative (-); 1f: Major negative (--); 1g: Minor positive (+); 1h: Major positive (++); 1i: Minor positive (+)

Justification: The site is within 801-1,200m of an NHS GP surgery. It is within 801-1,200m of a primary school. It is not within 2,000m of a secondary school. It is not within 1,200m of a town centre. It is within 401-800m of a district or local centre. It is not within 2,000m of a railway station. It is within 301-600m of a bus stop. It is within 300m of open space, open country or registered common land. The site contains no open space, open county or registered common land. The majority of it is within an area where average commuting distance is in 21-40% range for the plan area.

IIA objective 2: To reduce the need to travel by private vehicle in the District and improve air quality

Overall effect: Minor negative (-)

Justification: Appraisal criteria and results are the same as shown under SA objective 1: greenhouse gas emissions.

IIA objective 4: To improve public health and wellbeing and reduce health inequalities in the District

Overall effect: Minor positive (+)

Score by criteria: 4a: Negligible (0); 4b: Negligible (0); 4c: Negligible (0); 4d: Negligible (0); 4e: Minor negative (-); 4f: Major positive (++); 4g: Minor positive (+)

Justification: The site is not within 500m of an AQMA. The majority of it is within an area where noise levels at night from roads and railways are below 50 dB and the noise levels as recorded for the 16-hour period between 0700 – 2300 are below 55 dB. The site does not lie within a noise contour associated with Southampton Airport. It is not within 400m of a wastewater treatment works or within 250m of a waste management facility. The site is within 801-1,200m of an NHS GP surgery. It is within 300m of open space, open country or registered common land. The site contains no open space, open county or registered common land. It is within 201-400m of a public right of way or cycle path.

IIA objective 7: To ensure essential services and facilities and jobs in the District are accessible

Overall effect: Minor negative (-)

Justification: Appraisal criteria and results are the same as shown under SA objective 1: greenhouse gas emissions.

IIA objective 8: To support the sustainable growth of the District's economy

Overall effect: Negligible uncertain (0?)

Justification: The site is not in existing employment use.

IIA objective 9: To support the District's biodiversity and geodiversity

Overall effect: Significant negative (--)

Score by criteria: 9a: Minor negative (-); 9b: Minor negative (-); 9c: Minor negative (-); 9d: Negligible (0); 9e: Negligible (0)

Justification: The site is within a SSSI Impact Risk Zone for 'residential' or 'all planning applications'. It is within 500m of a locally designated wildlife site or ancient woodland. It is within 200m of a priority habitat. It is not within 100m of a water course. The site does not intersect with a county or local geological site.

IIA objective 10: To conserve and enhance the character and distinctiveness of the District's landscapes.

Overall effect: Negligible uncertain (0?)

Justification: The site has low overall landscape sensitivity.

IIA objective 11: To conserve and enhance the District's historic environment including its setting.

Overall effect: Negligible uncertain (0?)

Justification: The site is rated 'green' for risk of effects on heritage assets.

IIA objective 12: To support the efficient use of the District's resources, including land and minerals

Overall effect: Significant negative (--)

Score by criteria: 12a: Major negative (--); 12b: Negligible (0); 12c: Minor negative (-)

Justification: The majority of the site contains greenfield land. Less than 25% of the site is on Grade 3 agricultural land. A significant proportion of the site ($\geq 25\%$) is within a Mineral Safeguarding Area.

IIA objective 13: To protect the quality and quantity of the District's water resource

Overall effect: Negligible (0)

Justification: The site does not fall within Source Protection Zone 1, 2 or 3, within a drinking water safeguard zone (groundwater), or within a drinking water safeguard zone (surface water).

IIA objective 14: To manage and reduce flood risk from all sources

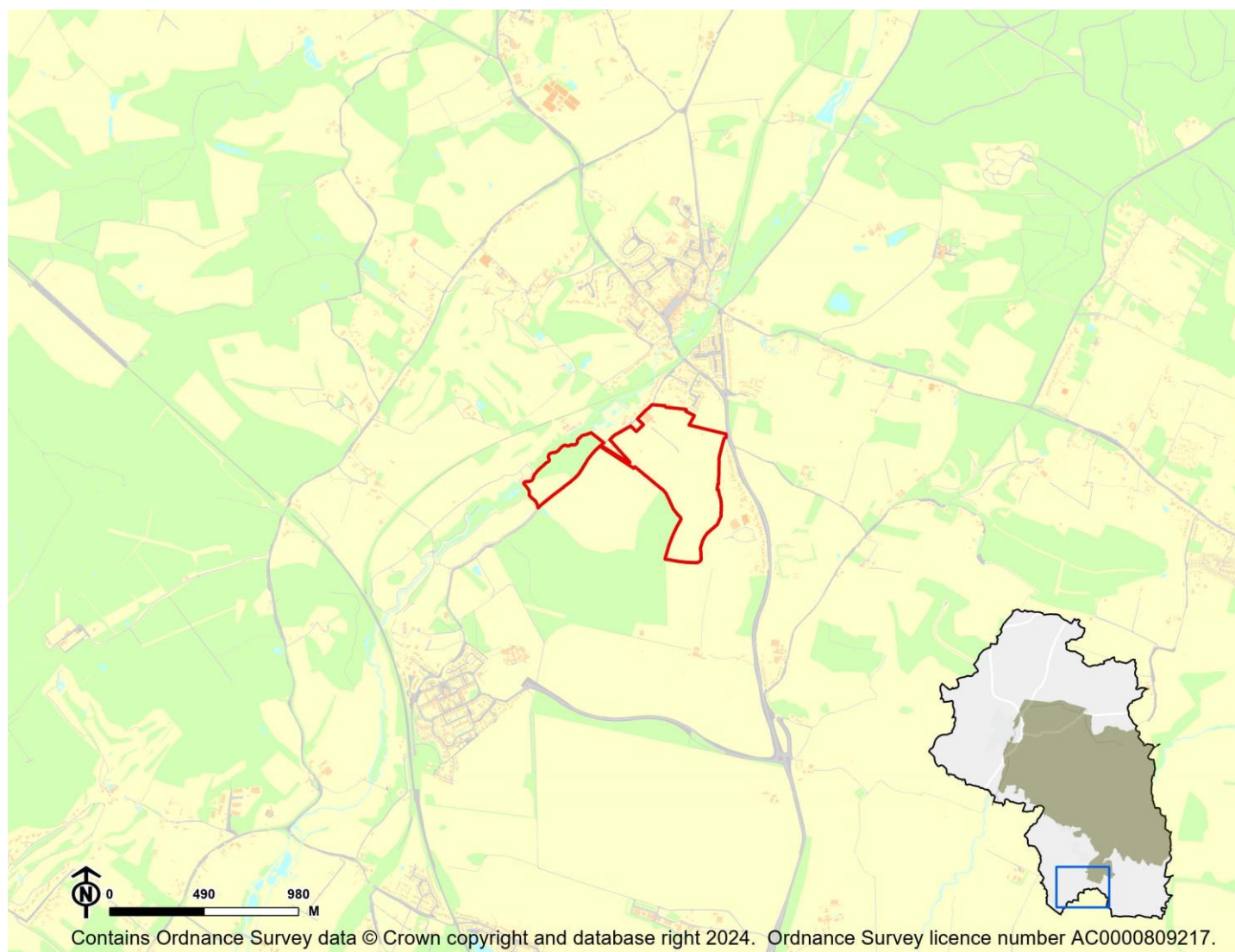
Overall effect: Negligible (0)

Score by criteria: 14a: Negligible (0); 14b: Negligible (0)

Justification: Less than 25% of the site is within flood zone 2 or 3. Less than 25% of the site has a 1 in 100 year or 1 in 30 year risk of surface water flooding.

WI24: Mayles Farm, Mayles Lane, Wickham - Wickham

Proposed use: Residential use



IIA Objective	Score
IIA1: climate change mitigation	Minor negative (-)
IIA2: travel and air quality	Minor negative (-)
IIA4: health and wellbeing	Minor positive (+)
IIA7: services and facilities	Minor negative (-)
IIA8: economy	Negligible uncertain (0?)
IIA9: biodiversity and geodiversity	Significant negative (--)
IIA10: landscape	Minor negative uncertain (-?)
IIA11: historic environment	Negligible uncertain (0?)
IIA12: natural resources	Significant negative (--)
IIA13: water resources	Negligible (0)
IIA14: flood risk	Negligible (0)

IIA objective 1: To minimise the District's contribution to climate change through a reduction of greenhouse gas emissions from all sources and facilitate the aim of carbon neutrality by 2031

Overall effect: Minor negative (-)

Score by criteria: 1a: Minor negative (-); 1b: Minor negative (-); 1c: Major negative (--); 1d: Major negative (--); 1e: Minor positive (+); 1f: Major negative (--); 1g: Major positive (++); 1h: Major positive (++); 1i: Minor positive (+)

Justification: The site is within 801-1,200m of an NHS GP surgery. It is within 801-1,200m of a primary school. It is not within 2,000m of a secondary school. It is not within 1,200m of a town centre. It is within 201-400m of a district or local centre. It is not within 2,000m of a railway station. It is within 300m of a bus stop. It is within 300m of open space, open country or registered common land. The site contains no open space, open county or registered common land. The majority of it is within an area where average commuting distance is in 21-40% range for the plan area.

IIA objective 2: To reduce the need to travel by private vehicle in the District and improve air quality

Overall effect: Minor negative (-)

Justification: Appraisal criteria and results are the same as shown under SA objective 1: greenhouse gas emissions.

IIA objective 4: To improve public health and wellbeing and reduce health inequalities in the District

Overall effect: Minor positive (+)

Score by criteria: 4a: Negligible (0); 4b: Negligible (0); 4c: Negligible (0); 4d: Negligible (0); 4e: Minor negative (-); 4f: Major positive (++); 4g: Major positive (++)

Justification: The site is not within 500m of an AQMA. The majority of it is within an area where noise levels at night from roads and railways are below 50 dB and the noise levels as recorded for the 16-hour period between 0700 – 2300 are below 55 dB. The site does not lie within a noise contour associated with Southampton Airport. It is not within 400m of a wastewater treatment works or within 250m of a waste management facility. The site is within 801-1,200m of an NHS GP surgery. It is within 300m of open space, open country or registered common land. The site contains no open space, open county or registered common land. It is within 200m of a public right of way or cycle path.

IIA objective 7: To ensure essential services and facilities and jobs in the District are accessible

Overall effect: Minor negative (-)

Justification: Appraisal criteria and results are the same as shown under SA objective 1: greenhouse gas emissions.

IIA objective 8: To support the sustainable growth of the District's economy

Overall effect: Negligible uncertain (0?)

Justification: The site is not in existing employment use.

IIA objective 9: To support the District's biodiversity and geodiversity

Overall effect: Significant negative (--)

Score by criteria: 9a: Minor negative (-); 9b: Major negative (--); 9c: Major negative (--); 9d: Minor negative (-); 9e: Negligible (0)

Justification: The site is within a SSSI Impact Risk Zone for 'residential' or 'all planning applications'. It is within a locally designated wildlife site or ancient woodland. It is within a priority habitat. It is within 100m of a water course. The site does not intersect with a county or local geological site.

IIA objective 10: To conserve and enhance the character and distinctiveness of the District's landscapes.

Overall effect: Minor negative uncertain (-?)

Justification: The site has medium or higher overall landscape sensitivity

IIA objective 11: To conserve and enhance the District's historic environment including its setting.

Overall effect: Negligible uncertain (0?)

Justification: The site is rated 'green' for risk of effects on heritage assets.

IIA objective 12: To support the efficient use of the District's resources, including land and minerals

Overall effect: Significant negative (--)

Score by criteria: 12a: Major negative (--); 12b: Minor negative (-); 12c: Minor negative (-)

Justification: The majority of the site contains greenfield land. A significant proportion of the site ($\geq 25\%$) is on Grade 3 agricultural land or less than 25% of the site is on Grade 1 or 2 agricultural land. A significant proportion of the site ($\geq 25\%$) is within a Mineral Safeguarding Area.

IIA objective 13: To protect the quality and quantity of the District's water resource

Overall effect: Negligible (0)

Justification: The site does not fall within Source Protection Zone 1, 2 or 3, within a drinking water safeguard zone (groundwater), or within a drinking water safeguard zone (surface water).

IIA objective 14: To manage and reduce flood risk from all sources

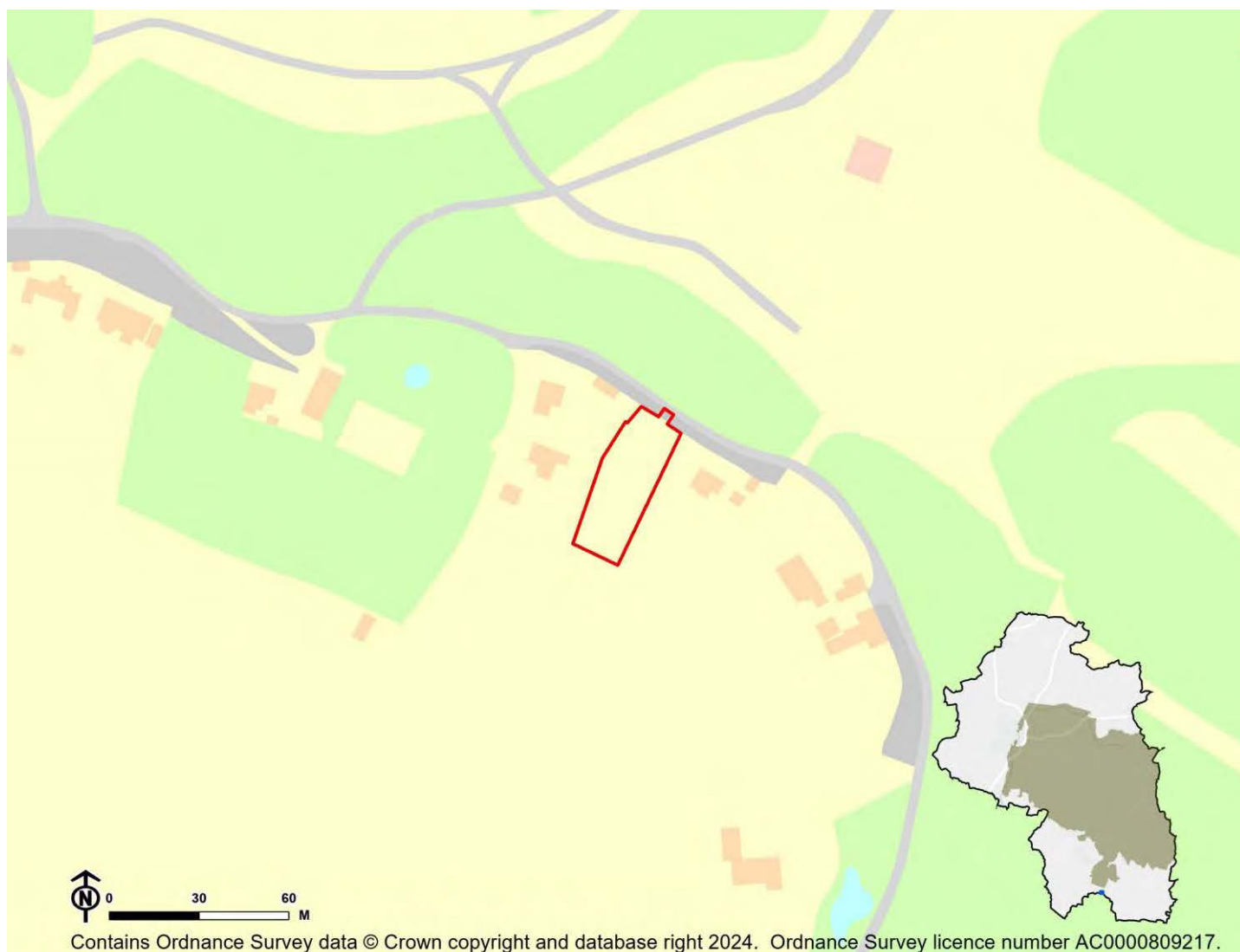
Overall effect: Negligible (0)

Score by criteria: 14a: Negligible (0); 14b: Negligible (0)

Justification: Less than 25% of the site is within flood zone 2 or 3. Less than 25% of the site has a 1 in 100 year or 1 in 30 year risk of surface water flooding.

WI25: Land to the South East side of Game Lodge Forest Lane Wickham Hampshire - Wickham

Proposed use: Residential use



IIA Objective	Score
IIA1: climate change mitigation	Significant negative (--)
IIA2: travel and air quality	Significant negative (--)
IIA4: health and wellbeing	Minor positive (+)
IIA7: services and facilities	Significant negative (--)
IIA8: economy	Negligible uncertain (0?)
IIA9: biodiversity and geodiversity	Significant negative (--)
IIA10: landscape	Negligible uncertain (0?)
IIA11: historic environment	Negligible uncertain (0?)
IIA12: natural resources	Significant negative (--)
IIA13: water resources	Negligible (0)
IIA14: flood risk	Negligible (0)

IIA objective 1: To minimise the District's contribution to climate change through a reduction of greenhouse gas emissions from all sources and facilitate the aim of carbon neutrality by 2031

Overall effect: Significant negative (--)

Score by criteria: 1a: Major negative (--); 1b: Major negative (--); 1c: Major negative (--); 1d: Major negative (--); 1e: Major negative (--); 1f: Major negative (--); 1g: Major negative (--); 1h: Minor positive (+); 1i: Minor positive (+)

Justification: The site is not within 1,200m of an NHS GP surgery. It is not within 1,200m of a primary school. It is not within 2,000m of a secondary school. It is not within 1,200m of a town centre. It is not within 800m of a district or local centre. It is not within 2,000m of a railway station. It is not within 1,000m of a bus stop. It is within 300m of open space, open country or registered common land. Less than 25% of the site contains open space, open country or registered common land, which could be lost to development. The majority of it is within an area where average commuting distance is in 21-40% range for the plan area.

IIA objective 2: To reduce the need to travel by private vehicle in the District and improve air quality

Overall effect: Significant negative (--)

Justification: Appraisal criteria and results are the same as shown under SA objective 1: greenhouse gas emissions.

IIA objective 4: To improve public health and wellbeing and reduce health inequalities in the District

Overall effect: Minor positive (+)

Score by criteria: 4a: Negligible (0); 4b: Negligible (0); 4c: Negligible (0); 4d: Negligible (0); 4e: Major negative (--); 4f: Minor positive (+); 4g: Major positive (++)

Justification: The site is not within 500m of an AQMA. The majority of it is within an area where noise levels at night from roads and railways are below 50 dB and the noise levels as recorded for the 16-hour period between 0700 – 2300 are below 55 dB. The site does not lie within a noise contour associated with Southampton Airport. It is not within 400m of a wastewater treatment works or within 250m of a waste management facility. The site is not within 1,200m of an NHS GP surgery. It is within 300m of open space, open country or registered common land. Less than 25% of the site contains open space, open country or registered common land, which could be lost to development. It is within 200m of a public right of way or cycle path.

IIA objective 7: To ensure essential services and facilities and jobs in the District are accessible

Overall effect: Significant negative (--)

Justification: Appraisal criteria and results are the same as shown under SA objective 1: greenhouse gas emissions.

IIA objective 8: To support the sustainable growth of the District's economy

Overall effect: Negligible uncertain (0?)

Justification: The site is not in existing employment use.

IIA objective 9: To support the District's biodiversity and geodiversity

Overall effect: Significant negative (--)

Score by criteria: 9a: Minor negative (-); 9b: Minor negative (-); 9c: Minor negative (-); 9d: Negligible (0); 9e: Negligible (0)

Justification: The site is within a SSSI Impact Risk Zone for 'residential' or 'all planning applications'. It is within 500m of a locally designated wildlife site or ancient woodland. It is within 200m of a priority habitat. It is not within 100m of a water course. The site does not intersect with a county or local geological site.

IIA objective 10: To conserve and enhance the character and distinctiveness of the District's landscapes.

Overall effect: Negligible uncertain (0?)

Justification: The site has low overall landscape sensitivity.

IIA objective 11: To conserve and enhance the District's historic environment including its setting.

Overall effect: Negligible uncertain (0?)

Justification: The site is rated 'green' for risk of effects on heritage assets.

IIA objective 12: To support the efficient use of the District's resources, including land and minerals

Overall effect: Significant negative (--)

Score by criteria: 12a: Major negative (--); 12b: Minor negative (-); 12c: Minor negative (-)

Justification: The majority of the site contains greenfield land. A significant proportion of the site ($\geq 25\%$) is on Grade 3 agricultural land or less than 25% of the site is on Grade 1 or 2 agricultural land. A significant proportion of the site ($\geq 25\%$) is within a Mineral Safeguarding Area.

IIA objective 13: To protect the quality and quantity of the District's water resource

Overall effect: Negligible (0)

Justification: The site does not fall within Source Protection Zone 1, 2 or 3, within a drinking water safeguard zone (groundwater), or within a drinking water safeguard zone (surface water).

IIA objective 14: To manage and reduce flood risk from all sources

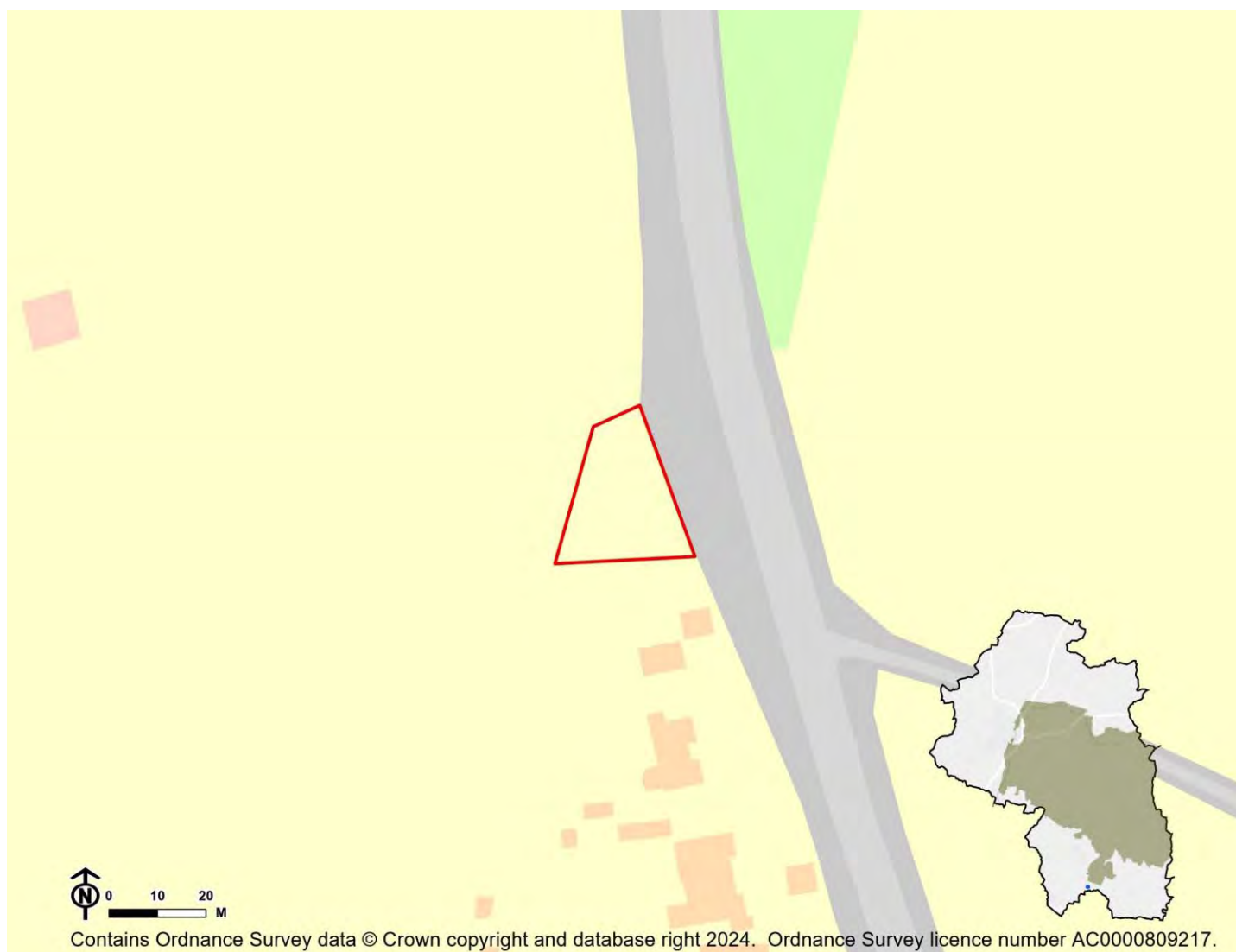
Overall effect: Negligible (0)

Score by criteria: 14a: Negligible (0); 14b: Negligible (0)

Justification: Less than 25% of the site is within flood zone 2 or 3. Less than 25% of the site has a 1 in 100 year or 1 in 30 year risk of surface water flooding.

WI26: The Glen, Hoads Hill, Wickham - Wickham

Proposed use: Residential use



IIA Objective	Score
IIA1: climate change mitigation	Minor negative (-)
IIA2: travel and air quality	Minor negative (-)
IIA4: health and wellbeing	Minor positive (+)
IIA7: services and facilities	Minor negative (-)
IIA8: economy	Negligible uncertain (0?)
IIA9: biodiversity and geodiversity	Significant negative (--)
IIA10: landscape	Negligible uncertain (0?)
IIA11: historic environment	Negligible uncertain (0?)
IIA12: natural resources	Significant negative (--)
IIA13: water resources	Negligible (0)
IIA14: flood risk	Significant negative (--)

IIA objective 1: To minimise the District's contribution to climate change through a reduction of greenhouse gas emissions from all sources and facilitate the aim of carbon neutrality by 2031

Overall effect: Minor negative (-)

Score by criteria: 1a: Minor negative (-); 1b: Minor negative (-); 1c: Major negative (--); 1d: Major negative (--); 1e: Minor negative (-); 1f: Major negative (--); 1g: Major positive (++); 1h: Major positive (++); 1i: Minor positive (+)

Justification: The site is within 801-1,200m of an NHS GP surgery. It is within 801-1,200m of a primary school. It is not within 2,000m of a secondary school. It is not within 1,200m of a town centre. It is within 401-800m of a district or local centre. It is not within 2,000m of a railway station. It is within 300m of a bus stop. It is within 300m of open space, open country or registered common land. The site contains no open space, open county or registered common land. The majority of it is within an area where average commuting distance is in 21-40% range for the plan area.

IIA objective 2: To reduce the need to travel by private vehicle in the District and improve air quality

Overall effect: Minor negative (-)

Justification: Appraisal criteria and results are the same as shown under SA objective 1: greenhouse gas emissions.

IIA objective 4: To improve public health and wellbeing and reduce health inequalities in the District

Overall effect: Minor positive (+)

Score by criteria: 4a: Negligible (0); 4b: Major negative (--); 4c: Negligible (0); 4d: Negligible (0); 4e: Minor negative (-); 4f: Major positive (++); 4g: Major positive (++)

Justification: The site is not within 500m of an AQMA. The majority of it is within an area where noise levels at night from roads and railways are above 55 dB or the noise levels as recorded for the 16-hour period between 0700 – 2300 are above 60 dB. The site does not lie within a noise contour associated with Southampton Airport. It is not within 400m of a wastewater treatment works or within 250m of a waste management facility. The site is within 801-1,200m of an NHS GP surgery. It is within 300m of open space, open country or registered common land. The site contains no open space, open county or registered common land. It is within 200m of a public right of way or cycle path.

IIA objective 7: To ensure essential services and facilities and jobs in the District are accessible

Overall effect: Minor negative (-)

Justification: Appraisal criteria and results are the same as shown under SA objective 1: greenhouse gas emissions.

IIA objective 8: To support the sustainable growth of the District's economy

Overall effect: Negligible uncertain (0?)

Justification: The site is not in existing employment use.

IIA objective 9: To support the District's biodiversity and geodiversity

Overall effect: Significant negative (--)

Score by criteria: 9a: Minor negative (-); 9b: Minor negative (-); 9c: Minor negative (-); 9d: Negligible (0); 9e: Negligible (0)

Justification: The site is within a SSSI Impact Risk Zone for 'residential' or 'all planning applications'. It is within 500m of a locally designated wildlife site or ancient woodland. It is within 200m of a priority habitat. It is not within 100m of a water course. The site does not intersect with a county or local geological site.

IIA objective 10: To conserve and enhance the character and distinctiveness of the District's landscapes.

Overall effect: Negligible uncertain (0?)

Justification: The site has low overall landscape sensitivity.

IIA objective 11: To conserve and enhance the District's historic environment including its setting.

Overall effect: Negligible uncertain (0?)

Justification: The site is rated 'green' for risk of effects on heritage assets.

IIA objective 12: To support the efficient use of the District's resources, including land and minerals

Overall effect: Significant negative (--)

Score by criteria: 12a: Major negative (--); 12b: Minor negative (-); 12c: Minor negative (-)

Justification: The majority of the site contains greenfield land. A significant proportion of the site ($\geq 25\%$) is on Grade 3 agricultural land or less than 25% of the site is on Grade 1 or 2 agricultural land. A significant proportion of the site ($\geq 25\%$) is within a Mineral Safeguarding Area.

IIA objective 13: To protect the quality and quantity of the District's water resource

Overall effect: Negligible (0)

Justification: The site does not fall within Source Protection Zone 1, 2 or 3, within a drinking water safeguard zone (groundwater), or within a drinking water safeguard zone (surface water).

IIA objective 14: To manage and reduce flood risk from all sources

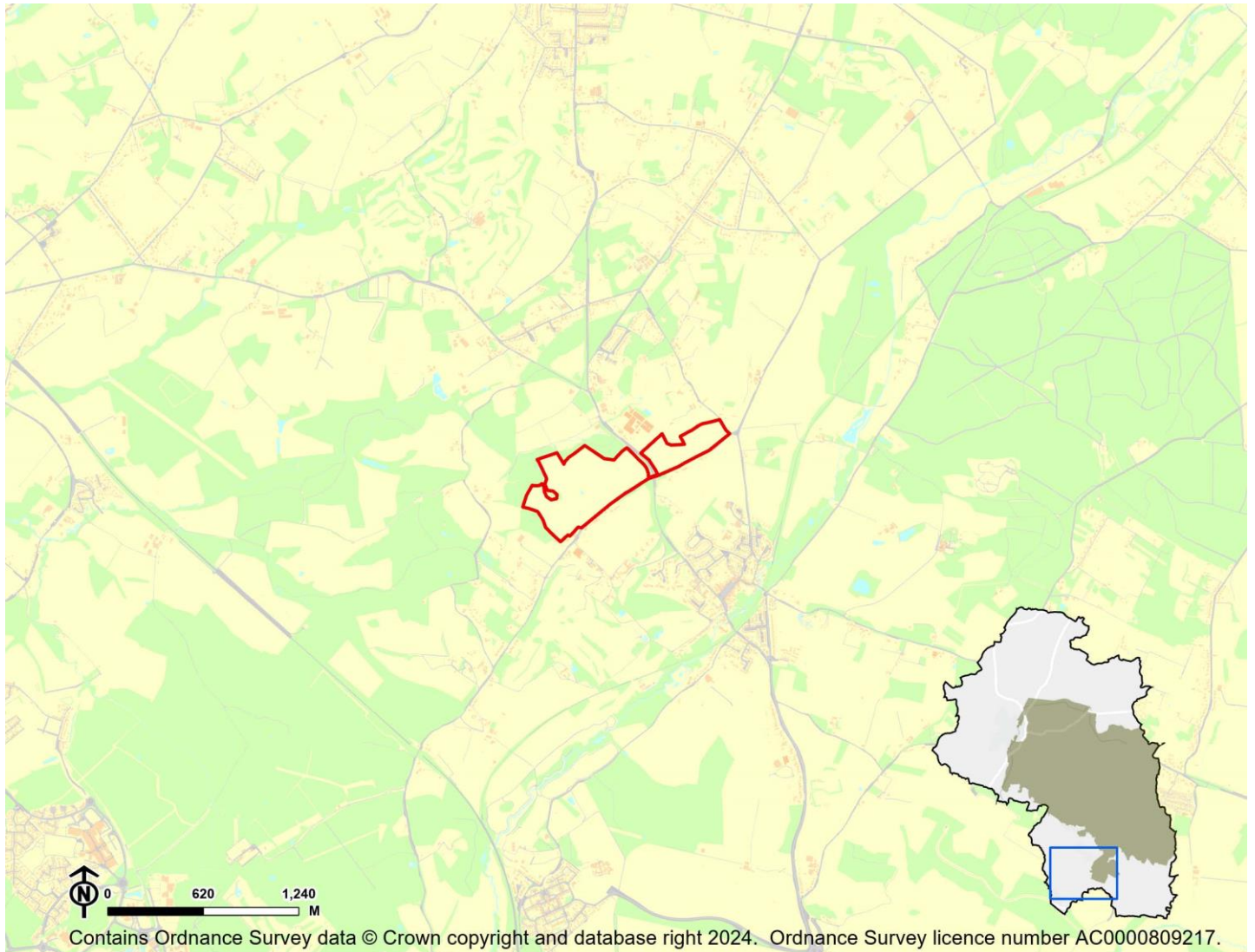
Overall effect: Significant negative (--)

Score by criteria: 14a: Negligible (0); 14b: Major negative (--)

Justification: Less than 25% of the site is within flood zone 2 or 3. A significant proportion of site ($\geq 25\%$) has a 1 in 30 year risk of surface water flooding.

WI27: Land at Titchfield Lane and Land at Mill Lane, Wickham - Wickham

Proposed use: Residential use



IIA Objective	Score
IIA1: climate change mitigation	Minor negative (-)
IIA2: travel and air quality	Minor negative (-)
IIA4: health and wellbeing	Minor positive (+)
IIA7: services and facilities	Minor negative (-)
IIA8: economy	Negligible uncertain (0?)
IIA9: biodiversity and geodiversity	Significant negative (--)
IIA10: landscape	Minor negative uncertain (-?)
IIA11: historic environment	Negligible uncertain (0?)
IIA12: natural resources	Significant negative (--)
IIA13: water resources	Negligible (0)
IIA14: flood risk	Negligible (0)

IIA objective 1: To minimise the District's contribution to climate change through a reduction of greenhouse gas emissions from all sources and facilitate the aim of carbon neutrality by 2031

Overall effect: Minor negative (-)

Score by criteria: 1a: Minor positive (+); 1b: Minor positive (+); 1c: Major negative (--); 1d: Major negative (--); 1e: Minor negative (-); 1f: Major negative (--); 1g: Major positive (++); 1h: Major positive (++); 1i: Minor positive (+)

Justification: The site is within 401-800m of an NHS GP surgery. It is within 401-800m of a primary school. It is not within 2,000m of a secondary school. It is not within 1,200m of a town centre. It is within 401-800m of a district or local centre. It is not within 2,000m of a railway station. It is within 300m of a bus stop. It is within 300m of open space, open country or registered common land. The site contains no open space, open county or registered common land. The majority of it is within an area where average commuting distance is in 21-40% range for the plan area.

IIA objective 2: To reduce the need to travel by private vehicle in the District and improve air quality

Overall effect: Minor negative (-)

Justification: Appraisal criteria and results are the same as shown under SA objective 1: greenhouse gas emissions.

IIA objective 4: To improve public health and wellbeing and reduce health inequalities in the District

Overall effect: Minor positive (+)

Score by criteria: 4a: Negligible (0); 4b: Negligible (0); 4c: Negligible (0); 4d: Negligible (0); 4e: Minor positive (+); 4f: Major positive (++); 4g: Major positive (++)

Justification: The site is not within 500m of an AQMA. The majority of it is within an area where noise levels at night from roads and railways are below 50 dB and the noise levels as recorded for the 16-hour period between 0700 – 2300 are below 55 dB. The site does not lie within a noise contour associated with Southampton Airport. It is not within 400m of a wastewater treatment works or within 250m of a waste management facility. The site is within 401-800m of an NHS GP surgery. It is within 300m of open space, open country or registered common land. The site contains no open space, open county or registered common land. It is within 200m of a public right of way or cycle path.

IIA objective 7: To ensure essential services and facilities and jobs in the District are accessible

Overall effect: Minor negative (-)

Justification: Appraisal criteria and results are the same as shown under SA objective 1: greenhouse gas emissions.

IIA objective 8: To support the sustainable growth of the District's economy

Overall effect: Negligible uncertain (0?)

Justification: The site is not in existing employment use.

IIA objective 9: To support the District's biodiversity and geodiversity

Overall effect: Significant negative (--)

Score by criteria: 9a: Minor negative (-); 9b: Major negative (--); 9c: Major negative (--); 9d: Minor negative (-); 9e: Negligible (0)

Justification: The site is within a SSSI Impact Risk Zone for 'residential' or 'all planning applications'. It is within a locally designated wildlife site or ancient woodland. It is within a priority habitat. It is within 100m of a water course. The site does not intersect with a county or local geological site.

IIA objective 10: To conserve and enhance the character and distinctiveness of the District's landscapes.

Overall effect: Minor negative uncertain (-?)

Justification: The site has medium or higher overall landscape sensitivity

IIA objective 11: To conserve and enhance the District's historic environment including its setting.

Overall effect: Negligible uncertain (0?)

Justification: The site is rated 'green' for risk of effects on heritage assets.

IIA objective 12: To support the efficient use of the District's resources, including land and minerals

Overall effect: Significant negative (--)

Score by criteria: 12a: Major negative (--); 12b: Major negative (--); 12c: Minor negative (-)

Justification: The majority of the site contains greenfield land. A significant proportion of the site ($\geq 25\%$) is on Grade 1 or 2 agricultural land. A significant proportion of the site ($\geq 25\%$) is within a Mineral Safeguarding Area.

IIA objective 13: To protect the quality and quantity of the District's water resource

Overall effect: Negligible (0)

Justification: The site does not fall within Source Protection Zone 1, 2 or 3, within a drinking water safeguard zone (groundwater), or within a drinking water safeguard zone (surface water).

IIA objective 14: To manage and reduce flood risk from all sources

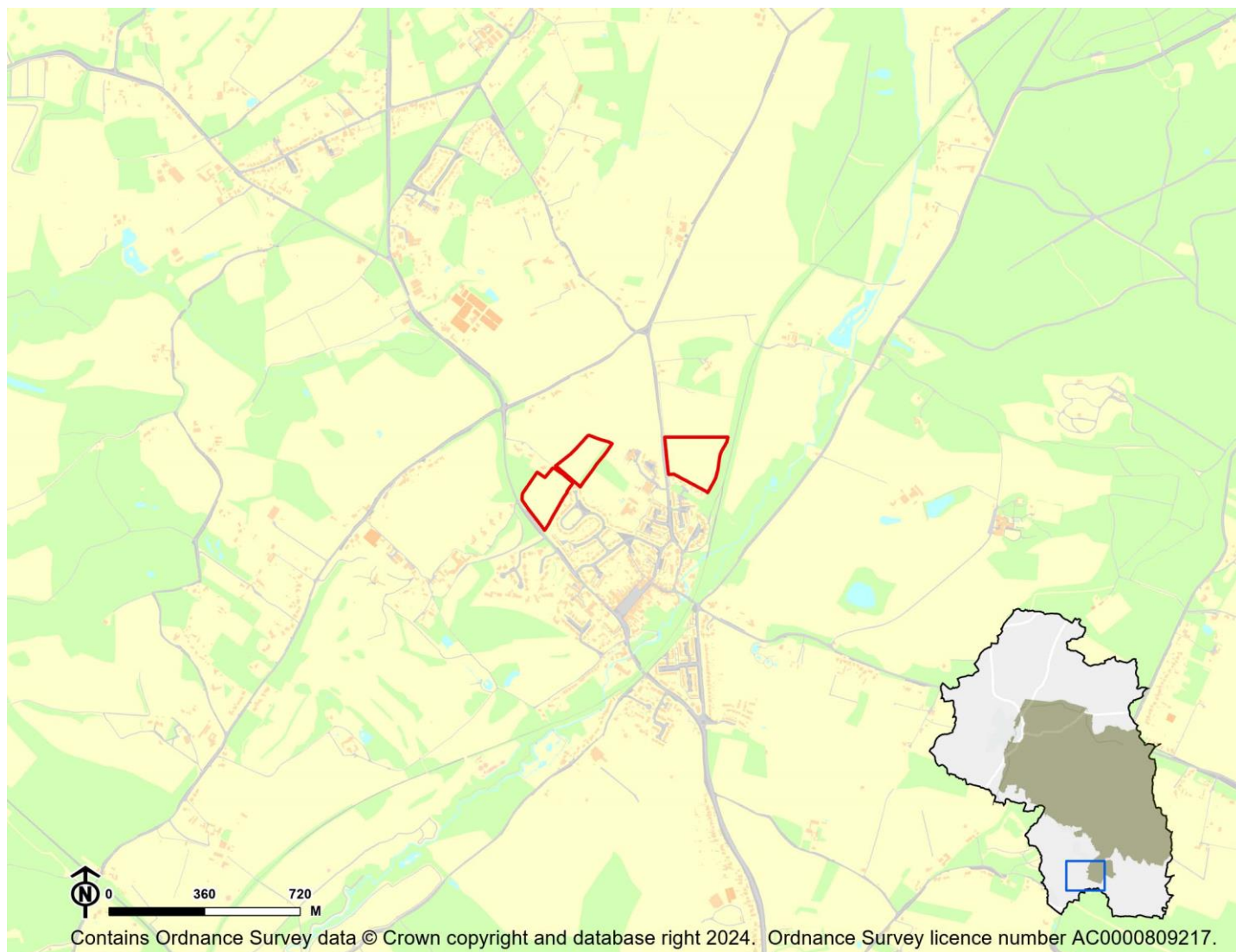
Overall effect: Negligible (0)

Score by criteria: 14a: Negligible (0); 14b: Negligible (0)

Justification: Less than 25% of the site is within flood zone 2 or 3. Less than 25% of the site has a 1 in 100 year or 1 in 30 year risk of surface water flooding.

WI28: Winchester Road - Wickham

Proposed use: Residential use



IIA Objective	Score
IIA1: climate change mitigation	Minor positive (+)
IIA2: travel and air quality	Minor positive (+)
IIA4: health and wellbeing	Minor positive (+)
IIA7: services and facilities	Minor positive (+)
IIA8: economy	Negligible uncertain (0?)
IIA9: biodiversity and geodiversity	Significant negative (--)
IIA10: landscape	Negligible uncertain (0?)
IIA11: historic environment	Negligible uncertain (0?)
IIA12: natural resources	Significant negative (--)
IIA13: water resources	Negligible (0)
IIA14: flood risk	Negligible (0)

IIA objective 1: To minimise the District's contribution to climate change through a reduction of greenhouse gas emissions from all sources and facilitate the aim of carbon neutrality by 2031

Overall effect: Minor positive (+)

Score by criteria: 1a: Major positive (++); 1b: Major positive (++); 1c: Major negative (--); 1d: Major negative (--); 1e: Minor positive (+); 1f: Major negative (--); 1g: Major positive (++); 1h: Minor positive (+); 1i: Minor positive (+)

Justification: The site is within 400m of an NHS GP surgery. It is within 400m of a primary school. It is not within 2,000m of a secondary school. It is not within 1,200m of a town centre. It is within 201-400m of a district or local centre. It is not within 2,000m of a railway station. It is within 300m of a bus stop. It is within 300m of open space, open country or registered common land. Less than 25% of the site contains open space, open country or registered common land, which could be lost to development. The majority of it is within an area where average commuting distance is in 21-40% range for the plan area.

IIA objective 2: To reduce the need to travel by private vehicle in the District and improve air quality

Overall effect: Minor positive (+)

Justification: Appraisal criteria and results are the same as shown under SA objective 1: greenhouse gas emissions.

IIA objective 4: To improve public health and wellbeing and reduce health inequalities in the District

Overall effect: Minor positive (+)

Score by criteria: 4a: Negligible (0); 4b: Negligible (0); 4c: Negligible (0); 4d: Negligible (0); 4e: Major positive (++); 4f: Minor positive (+); 4g: Major positive (++)

Justification: The site is not within 500m of an AQMA. The majority of it is within an area where noise levels at night from roads and railways are below 50 dB and the noise levels as recorded for the 16-hour period between 0700 – 2300 are below 55 dB. The site does not lie within a noise contour associated with Southampton Airport. It is not within 400m of a wastewater treatment works or within 250m of a waste management facility. The site is within 400m of an NHS GP surgery. It is within 300m of open space, open country or registered common land. Less than 25% of the site contains open space, open country or registered common land, which could be lost to development. It is within 200m of a public right of way or cycle path.

IIA objective 7: To ensure essential services and facilities and jobs in the District are accessible

Overall effect: Minor positive (+)

Justification: Appraisal criteria and results are the same as shown under SA objective 1: greenhouse gas emissions.

IIA objective 8: To support the sustainable growth of the District's economy

Overall effect: Negligible uncertain (0?)

Justification: The site is not in existing employment use.

IIA objective 9: To support the District's biodiversity and geodiversity

Overall effect: Significant negative (--)

Score by criteria: 9a: Minor negative (-); 9b: Major negative (--); 9c: Major negative (--); 9d: Negligible (0); 9e: Negligible (0)

Justification: The site is within a SSSI Impact Risk Zone for 'residential' or 'all planning applications'. It is within a locally designated wildlife site or ancient woodland. It is within a priority habitat. It is not within 100m of a water course. The site does not intersect with a county or local geological site.

IIA objective 10: To conserve and enhance the character and distinctiveness of the District's landscapes.

Overall effect: Negligible uncertain (0?)

Justification: The site has low overall landscape sensitivity.

IIA objective 11: To conserve and enhance the District's historic environment including its setting.

Overall effect: Negligible uncertain (0?)

Justification: The site is rated 'green' for risk of effects relating to historical constraints.

IIA objective 12: To support the efficient use of the District's resources, including land and minerals

Overall effect: Significant negative (--)

Score by criteria: 12a: Major negative (--); 12b: Minor negative (-); 12c: Minor negative (-)

Justification: The majority of the site contains greenfield land. A significant proportion of the site ($\geq 25\%$) is on Grade 3 agricultural land or less than 25% of the site is on Grade 1 or 2 agricultural land. A significant proportion of the site ($\geq 25\%$) is within a Mineral Safeguarding Area.

IIA objective 13: To protect the quality and quantity of the District's water resource

Overall effect: Negligible (0)

Justification: The site does not fall within Source Protection Zone 1, 2 or 3, within a drinking water safeguard zone (groundwater), or within a drinking water safeguard zone (surface water).

IIA objective 14: To manage and reduce flood risk from all sources

Overall effect: Negligible (0)

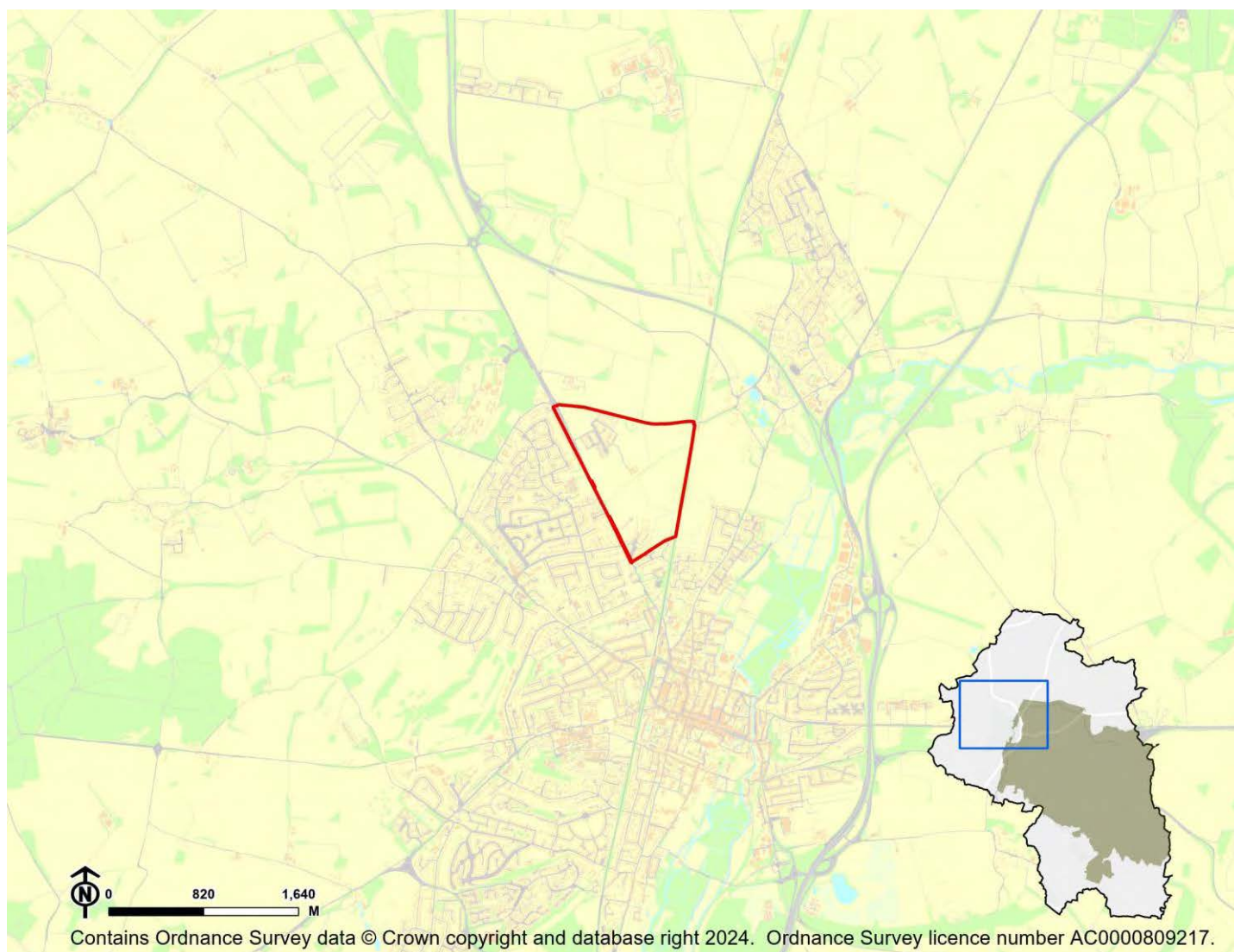
Score by criteria: 14a: Negligible (0); 14b: Negligible (0)

Justification: Less than 25% of the site is within flood zone 2 or 3. Less than 25% of the site has a 1 in 100 year or 1 in 30 year risk of surface water flooding.

Winchester Town

HW10: Barton Farm - Winchester Town

Proposed use: Mixed use



IIA Objective	Score
IIA1: climate change mitigation	Minor positive (+)
IIA2: travel and air quality	Minor positive (+)
IIA4: health and wellbeing	Negligible (0)
IIA7: services and facilities	Minor positive (+)
IIA8: economy	Negligible uncertain (0?)
IIA9: biodiversity and geodiversity	Significant negative (--)
IIA10: landscape	Negligible uncertain (0?)
IIA11: historic environment	Negligible uncertain (0?)
IIA12: natural resources	Significant negative (--)
IIA13: water resources	Negligible (0)
IIA14: flood risk	Negligible (0)

IIA objective 1: To minimise the District's contribution to climate change through a reduction of greenhouse gas emissions from all sources and facilitate the aim of carbon neutrality by 2031

Overall effect: Minor positive (+)

Score by criteria: 1a: Minor negative (-); 1b: Minor positive (+); 1c: Major positive (++); 1d: Minor negative (-); 1e: Minor negative (-); 1f: Minor positive (+); 1g: Major positive (++); 1h: Minor positive (+); 1i: Minor negative (-)

Justification: The site is within 801-1,200m of an NHS GP surgery. It is within 401-800m of a primary school. It is within 500m of a secondary school. It is within 801-1,200m of a town centre. It is within 401-800m of a district or local centre. It is within 501-1,000m of a railway station. It is within 300m of a bus stop. It is within 300m of open space, open country or registered common land. Less than 25% of the site contains open space, open country or registered common land, which could be lost to development. The majority of it is within an area where average commuting distance is in 61-80% range for the plan area.

IIA objective 2: To reduce the need to travel by private vehicle in the District and improve air quality

Overall effect: Minor positive (+)

Justification: Appraisal criteria and results are the same as shown under SA objective 1: greenhouse gas emissions.

IIA objective 4: To improve public health and wellbeing and reduce health inequalities in the District

Overall effect: Negligible (0)

Score by criteria: 4a: Negligible (0); 4b: Negligible (0); 4c: Negligible (0); 4d: Major negative (--); 4e: Minor negative (-); 4f: Minor positive (+); 4g: Major positive (++)

Justification: The site is not within 500m of an AQMA. The majority of it is within an area where noise levels at night from roads and railways are below 50 dB and the noise levels as recorded for the 16-hour period between 0700 – 2300 are below 55 dB. The site does not lie within a noise contour associated with Southampton Airport. It is within 400m of a wastewater treatment works or within 250m of a waste management facility. The site is within 801-1,200m of an NHS GP surgery. It is within 300m of open space, open country or registered common land. Less than 25% of the site contains open space, open country or registered common land, which could be lost to development. It is within 200m of a public right of way or cycle path.

IIA objective 7: To ensure essential services and facilities and jobs in the District are accessible

Overall effect: Minor positive (+)

Justification: Appraisal criteria and results are the same as shown under SA objective 1: greenhouse gas emissions.

IIA objective 8: To support the sustainable growth of the District's economy

Overall effect: Negligible uncertain (0?)

Justification: The site is not in existing employment use.

IIA objective 9: To support the District's biodiversity and geodiversity

Overall effect: Significant negative (--)

Score by criteria: 9a: Minor negative (-); 9b: Minor negative (-); 9c: Major negative (--); 9d: Negligible (0); 9e: Negligible (0)

Justification: The site is within a SSSI Impact Risk Zone for 'residential' or 'all planning applications'. It is within 500m of a locally designated wildlife site or ancient woodland. It is within a priority habitat. It is not within 100m of a water course. The site does not intersect with a county or local geological site.

IIA objective 10: To conserve and enhance the character and distinctiveness of the District's landscapes.

Overall effect: Negligible uncertain (0?)

Justification: The site has low overall landscape sensitivity.

IIA objective 11: To conserve and enhance the District's historic environment including its setting.

Overall effect: Negligible uncertain (0?)

Justification: The site is rated 'green' for risk of effects relating to historical constraints.

IIA objective 12: To support the efficient use of the District's resources, including land and minerals

Overall effect: Significant negative (--)

Score by criteria: 12a: Major negative (--); 12b: Minor negative (-); 12c: Negligible (0)

Justification: The majority of the site contains greenfield land. A significant proportion of the site ($\geq 25\%$) is on Grade 3 agricultural land or less than 25% of the site is on Grade 1 or 2 agricultural land. Less than 25% of the site is within a Mineral Safeguarding Area.

IIA objective 13: To protect the quality and quantity of the District's water resource

Overall effect: Negligible (0)

Justification: The site does not fall within Source Protection Zone 1, 2 or 3, within a drinking water safeguard zone (groundwater), or within a drinking water safeguard zone (surface water).

IIA objective 14: To manage and reduce flood risk from all sources

Overall effect: Negligible (0)

Score by criteria: 14a: Negligible (0); 14b: Negligible (0)

Justification: Less than 25% of the site is within flood zone 2 or 3. Less than 25% of the site has a 1 in 100 year or 1 in 30 year risk of surface water flooding.

WIN09: Old Manor Nursery and Old Orchard, Kilham Lane - Winchester Town

Proposed use: Residential use



IIA Objective	Score
IIA1: climate change mitigation	Minor negative (-)
IIA2: travel and air quality	Minor negative (-)
IIA4: health and wellbeing	Minor positive (+)
IIA7: services and facilities	Minor negative (-)
IIA8: economy	Negligible uncertain (0?)
IIA9: biodiversity and geodiversity	Significant negative (--)
IIA10: landscape	Negligible uncertain (0?)
IIA11: historic environment	Minor negative uncertain (-?)
IIA12: natural resources	Minor negative (-)
IIA13: water resources	Negligible (0)
IIA14: flood risk	Negligible (0)

IIA objective 1: To minimise the District's contribution to climate change through a reduction of greenhouse gas emissions from all sources and facilitate the aim of carbon neutrality by 2031

Overall effect: Minor negative (-)

Score by criteria: 1a: Major negative (--); 1b: Minor positive (+); 1c: Major positive (++); 1d: Major negative (--); 1e: Major negative (--); 1f: Major negative (--); 1g: Major positive (++); 1h: Major positive (++); 1i: Negligible (0)

Justification: The site is not within 1,200m of an NHS GP surgery. It is within 401-800m of a primary school. It is within 500m of a secondary school. It is not within 1,200m of a town centre. It is not within 800m of a district or local centre. It is not within 2,000m of a railway station. It is within 300m of a bus stop. It is within 300m of open space, open country or registered common land. The site contains no open space, open county or registered common land. The majority of it is within an area where average commuting distance is in 41-60% range for the plan area.

IIA objective 2: To reduce the need to travel by private vehicle in the District and improve air quality

Overall effect: Minor negative (-)

Justification: Appraisal criteria and results are the same as shown under SA objective 1: greenhouse gas emissions.

IIA objective 4: To improve public health and wellbeing and reduce health inequalities in the District

Overall effect: Minor positive (+)

Score by criteria: 4a: Negligible (0); 4b: Negligible (0); 4c: Negligible (0); 4d: Negligible (0); 4e: Major negative (--); 4f: Major positive (++); 4g: Minor positive (+)

Justification: The site is not within 500m of an AQMA. The majority of it is within an area where noise levels at night from roads and railways are below 50 dB and the noise levels as recorded for the 16-hour period between 0700 – 2300 are below 55 dB. The site does not lie within a noise contour associated with Southampton Airport. It is not within 400m of a wastewater treatment works or within 250m of a waste management facility. The site is not within 1,200m of an NHS GP surgery. It is within 300m of open space, open country or registered common land. The site contains no open space, open county or registered common land. It is within 201-400m of a public right of way or cycle path.

IIA objective 7: To ensure essential services and facilities and jobs in the District are accessible

Overall effect: Minor negative (-)

Justification: Appraisal criteria and results are the same as shown under SA objective 1: greenhouse gas emissions.

IIA objective 8: To support the sustainable growth of the District's economy

Overall effect: Negligible uncertain (0?)

Justification: The site is not in existing employment use.

IIA objective 9: To support the District's biodiversity and geodiversity

Overall effect: Significant negative (--)

Score by criteria: 9a: Minor negative (-); 9b: Minor negative (-); 9c: Minor negative (-); 9d: Negligible (0); 9e: Negligible (0)

Justification: The site is within a SSSI Impact Risk Zone for 'residential' or 'all planning applications'. It is within 500m of a locally designated wildlife site or ancient woodland. It is within 200m of a priority habitat. It is not within 100m of a water course. The site does not intersect with a county or local geological site.

IIA objective 10: To conserve and enhance the character and distinctiveness of the District's landscapes.

Overall effect: Negligible uncertain (0?)

Justification: The site has low overall landscape sensitivity.

IIA objective 11: To conserve and enhance the District's historic environment including its setting.

Overall effect: Minor negative uncertain (-?)

Justification: The site is rated 'amber' for risk of effects on heritage assets.

IIA objective 12: To support the efficient use of the District's resources, including land and minerals

Overall effect: Minor negative (-)

Score by criteria: 12a: Major positive (++); 12b: Minor negative (-); 12c: Negligible (0)

Justification: The majority of the site contains brownfield land. A significant proportion of the site (>=25%) is on Grade 3 agricultural land or less than 25% of the site is on Grade 1 or 2 agricultural land. Less than 25% of the site is within a Mineral Safeguarding Area.

IIA objective 13: To protect the quality and quantity of the District's water resource

Overall effect: Negligible (0)

Justification: The site does not fall within Source Protection Zone 1, 2 or 3, within a drinking water safeguard zone (groundwater), or within a drinking water safeguard zone (surface water).

IIA objective 14: To manage and reduce flood risk from all sources

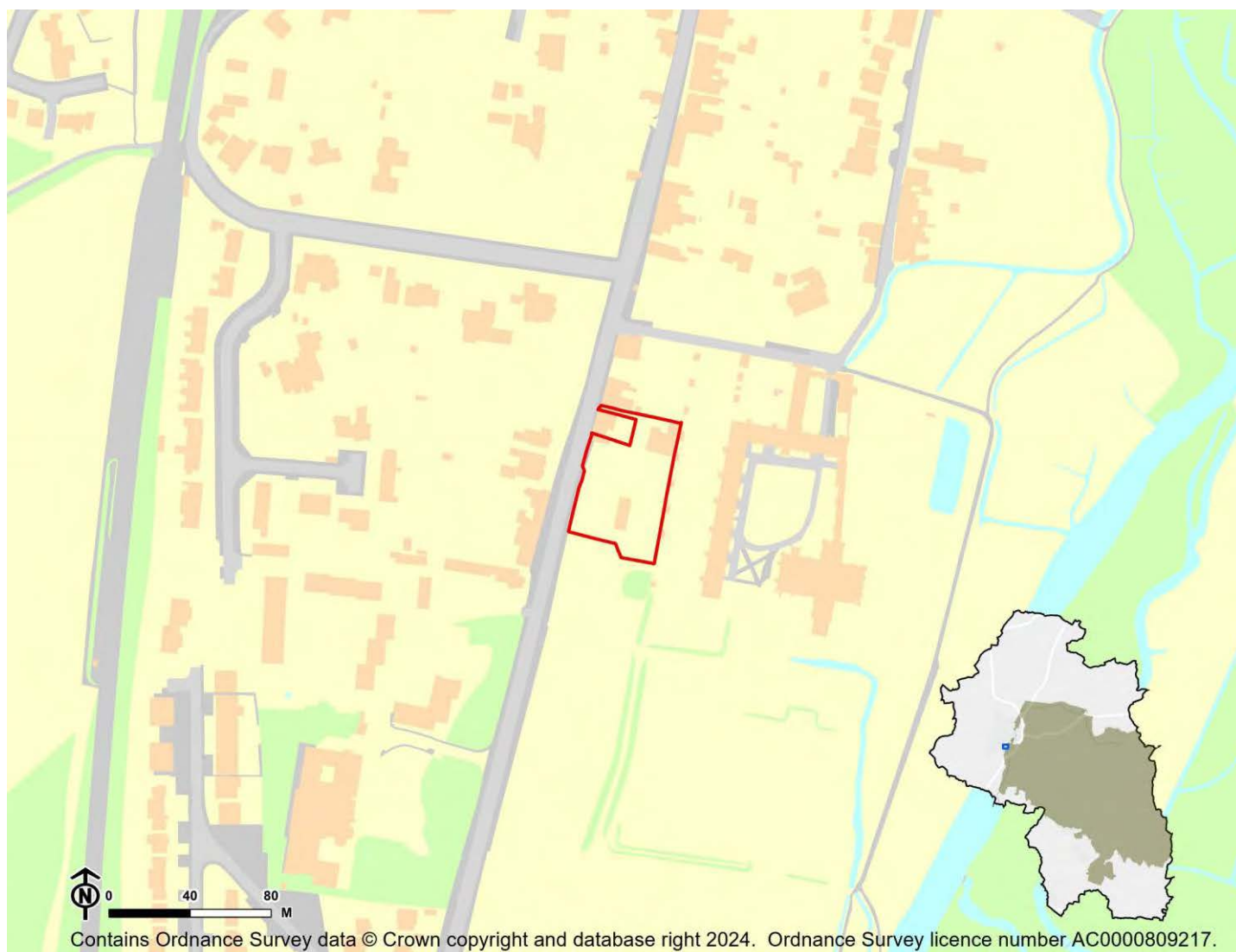
Overall effect: Negligible (0)

Score by criteria: 14a: Negligible (0); 14b: Negligible (0)

Justification: Less than 25% of the site is within flood zone 2 or 3. Less than 25% of the site has a 1 in 100 year or 1 in 30 year risk of surface water flooding.

WIN10: Land south of 91-95 St Cross Road - Winchester Town

Proposed use: Residential use



IIA Objective	Score
IIA1: climate change mitigation	Minor negative (-)
IIA2: travel and air quality	Minor negative (-)
IIA4: health and wellbeing	Minor positive (+)
IIA7: services and facilities	Minor negative (-)
IIA8: economy	Negligible uncertain (0?)
IIA9: biodiversity and geodiversity	Significant negative (--)
IIA10: landscape	Negligible uncertain (0?)
IIA11: historic environment	Minor negative uncertain (-?)
IIA12: natural resources	Significant negative (--)
IIA13: water resources	Negligible (0)
IIA14: flood risk	Negligible (0)

IIA objective 1: To minimise the District's contribution to climate change through a reduction of greenhouse gas emissions from all sources and facilitate the aim of carbon neutrality by 2031

Overall effect: Minor negative (-)

Score by criteria: 1a: Minor negative (-); 1b: Major positive (++); 1c: Major negative (--); 1d: Major negative (--); 1e: Major negative (--); 1f: Major negative (--); 1g: Major positive (++); 1h: Minor positive (+); 1i: Major negative (--)

Justification: The site is within 801-1,200m of an NHS GP surgery. It is within 400m of a primary school. It is not within 2,000m of a secondary school. It is not within 1,200m of a town centre. It is not within 800m of a district or local centre. It is not within 2,000m of a railway station. It is within 300m of a bus stop. It is within 300m of open space, open country or registered common land. Less than 25% of the site contains open space, open country or registered common land, which could be lost to development. The majority of it is within an area where average commuting distance is in 81-100% range for the plan area.

IIA objective 2: To reduce the need to travel by private vehicle in the District and improve air quality

Overall effect: Minor negative (-)

Justification: Appraisal criteria and results are the same as shown under SA objective 1: greenhouse gas emissions.

IIA objective 4: To improve public health and wellbeing and reduce health inequalities in the District

Overall effect: Minor positive (+)

Score by criteria: 4a: Negligible (0); 4b: Minor negative (-); 4c: Negligible (0); 4d: Negligible (0); 4e: Minor negative (-); 4f: Minor positive (+); 4g: Major positive (++)

Justification: The site is not within 500m of an AQMA. The majority of it is within an area where noise levels at night from roads and railways are above 50 dB or the noise levels as recorded for the 16-hour period between 0700 – 2300 are above 55 dB. The site does not lie within a noise contour associated with Southampton Airport. It is not within 400m of a wastewater treatment works or within 250m of a waste management facility. The site is within 801-1,200m of an NHS GP surgery. It is within 300m of open space, open country or registered common land. Less than 25% of the site contains open space, open country or registered common land, which could be lost to development. It is within 200m of a public right of way or cycle path.

IIA objective 7: To ensure essential services and facilities and jobs in the District are accessible

Overall effect: Minor negative (-)

Justification: Appraisal criteria and results are the same as shown under SA objective 1: greenhouse gas emissions.

IIA objective 8: To support the sustainable growth of the District's economy

Overall effect: Negligible uncertain (0?)

Justification: The site is not in existing employment use.

IIA objective 9: To support the District's biodiversity and geodiversity

Overall effect: Significant negative (--)

Score by criteria: 9a: Minor negative (-); 9b: Minor negative (-); 9c: Major negative (--); 9d: Minor negative (-); 9e: Negligible (0)

Justification: The site is within a SSSI Impact Risk Zone for 'residential' or 'all planning applications'. It is within 500m of a locally designated wildlife site or ancient woodland. It is within a priority habitat. It is within 100m of a water course. The site does not intersect with a county or local geological site.

IIA objective 10: To conserve and enhance the character and distinctiveness of the District's landscapes.

Overall effect: Negligible uncertain (0?)

Justification: The site has low overall landscape sensitivity.

IIA objective 11: To conserve and enhance the District's historic environment including its setting.

Overall effect: Minor negative uncertain (-?)

Justification: The site is rated 'amber' for risk of effects on heritage assets.

IIA objective 12: To support the efficient use of the District's resources, including land and minerals

Overall effect: Significant negative (--)

Score by criteria: 12a: Major negative (--); 12b: Negligible (0); 12c: Negligible (0)

Justification: The majority of the site contains greenfield land. Less than 25% of the site is on Grade 3 agricultural land. Less than 25% of the site is within a Mineral Safeguarding Area.

IIA objective 13: To protect the quality and quantity of the District's water resource

Overall effect: Negligible (0)

Justification: The site does not fall within Source Protection Zone 1, 2 or 3, within a drinking water safeguard zone (groundwater), or within a drinking water safeguard zone (surface water).

IIA objective 14: To manage and reduce flood risk from all sources

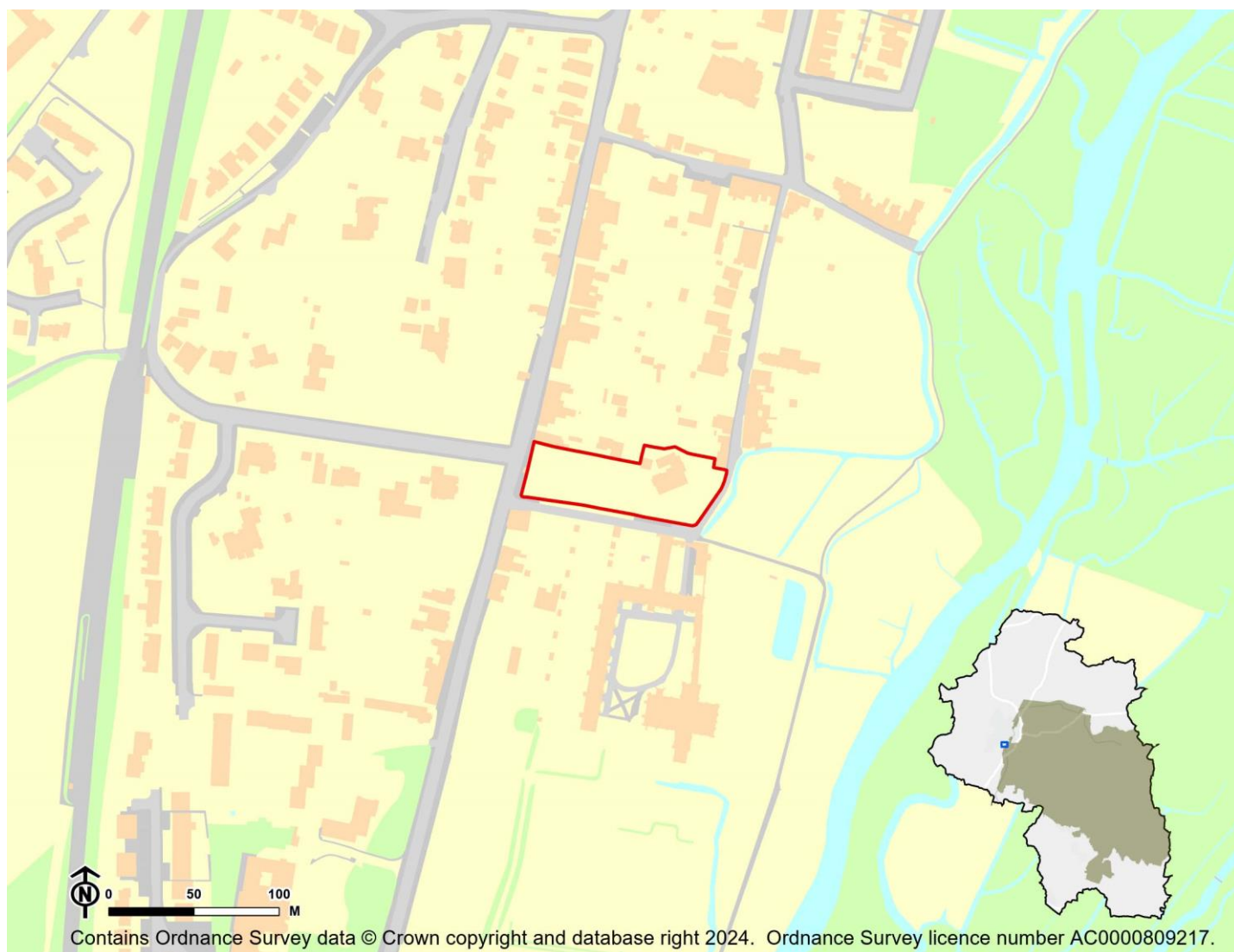
Overall effect: Negligible (0)

Score by criteria: 14a: Negligible (0); 14b: Negligible (0)

Justification: Less than 25% of the site is within flood zone 2 or 3. Less than 25% of the site has a 1 in 100 year or 1 in 30 year risk of surface water flooding.

WIN11: The Masters Lodge St Cross Road - Winchester Town

Proposed use: Residential use



IIA Objective	Score
IIA1: climate change mitigation	Minor negative (-)
IIA2: travel and air quality	Minor negative (-)
IIA4: health and wellbeing	Minor positive (+)
IIA7: services and facilities	Minor negative (-)
IIA8: economy	Negligible uncertain (0?)
IIA9: biodiversity and geodiversity	Significant negative (--)
IIA10: landscape	Minor negative uncertain (-?)
IIA11: historic environment	Minor negative uncertain (-?)
IIA12: natural resources	Significant negative (--)
IIA13: water resources	Negligible (0)
IIA14: flood risk	Negligible (0)

IIA objective 1: To minimise the District's contribution to climate change through a reduction of greenhouse gas emissions from all sources and facilitate the aim of carbon neutrality by 2031

Overall effect: Minor negative (-)

Score by criteria: 1a: Minor negative (-); 1b: Major positive (++); 1c: Minor negative (-); 1d: Major negative (--); 1e: Major negative (--); 1f: Major negative (--); 1g: Major positive (++); 1h: Major positive (++); 1i: Major negative (--)

Justification: The site is within 801-1,200m of an NHS GP surgery. It is within 400m of a primary school. It is within 1,000-2,000m of a secondary school. It is not within 1,200m of a town centre. It is not within 800m of a district or local centre. It is not within 2,000m of a railway station. It is within 300m of a bus stop. It is within 300m of open space, open country or registered common land. The site contains no open space, open county or registered common land. The majority of it is within an area where average commuting distance is in 81-100% range for the plan area.

IIA objective 2: To reduce the need to travel by private vehicle in the District and improve air quality

Overall effect: Minor negative (-)

Justification: Appraisal criteria and results are the same as shown under SA objective 1: greenhouse gas emissions.

IIA objective 4: To improve public health and wellbeing and reduce health inequalities in the District

Overall effect: Minor positive (+)

Score by criteria: 4a: Negligible (0); 4b: Minor negative (-); 4c: Negligible (0); 4d: Negligible (0); 4e: Minor negative (-); 4f: Major positive (++); 4g: Major positive (++)

Justification: The site is not within 500m of an AQMA. The majority of it is within an area where noise levels at night from roads and railways are above 50 dB or the noise levels as recorded for the 16-hour period between 0700 – 2300 are above 55 dB. The site does not lie within a noise contour associated with Southampton Airport. It is not within 400m of a wastewater treatment works or within 250m of a waste management facility. The site is within 801-1,200m of an NHS GP surgery. It is within 300m of open space, open country or registered common land. The site contains no open space, open county or registered common land. It is within 200m of a public right of way or cycle path.

IIA objective 7: To ensure essential services and facilities and jobs in the District are accessible

Overall effect: Minor negative (-)

Justification: Appraisal criteria and results are the same as shown under SA objective 1: greenhouse gas emissions.

IIA objective 8: To support the sustainable growth of the District's economy

Overall effect: Negligible uncertain (0?)

Justification: The site is not in existing employment use.

IIA objective 9: To support the District's biodiversity and geodiversity

Overall effect: Significant negative (--)

Score by criteria: 9a: Minor negative (-); 9b: Minor negative (-); 9c: Minor negative (-); 9d: Minor negative (-); 9e: Negligible (0)

Justification: The site is within a SSSI Impact Risk Zone for 'residential' or 'all planning applications'. It is within 500m of a locally designated wildlife site or ancient woodland. It is within 200m of a priority habitat. It is within 100m of a water course. The site does not intersect with a county or local geological site.

IIA objective 10: To conserve and enhance the character and distinctiveness of the District's landscapes.

Overall effect: Minor negative uncertain (-?)

Justification: The site has medium or higher overall landscape sensitivity

IIA objective 11: To conserve and enhance the District's historic environment including its setting.

Overall effect: Minor negative uncertain (-?)

Justification: The site is rated 'amber' for risk of effects on heritage assets.

IIA objective 12: To support the efficient use of the District's resources, including land and minerals

Overall effect: Significant negative (--)

Score by criteria: 12a: Major negative (--); 12b: Negligible (0); 12c: Negligible (0)

Justification: The majority of the site contains greenfield land. Less than 25% of the site is on Grade 3 agricultural land. Less than 25% of the site is within a Mineral Safeguarding Area.

IIA objective 13: To protect the quality and quantity of the District's water resource

Overall effect: Negligible (0)

Justification: The site does not fall within Source Protection Zone 1, 2 or 3, within a drinking water safeguard zone (groundwater), or within a drinking water safeguard zone (surface water).

IIA objective 14: To manage and reduce flood risk from all sources

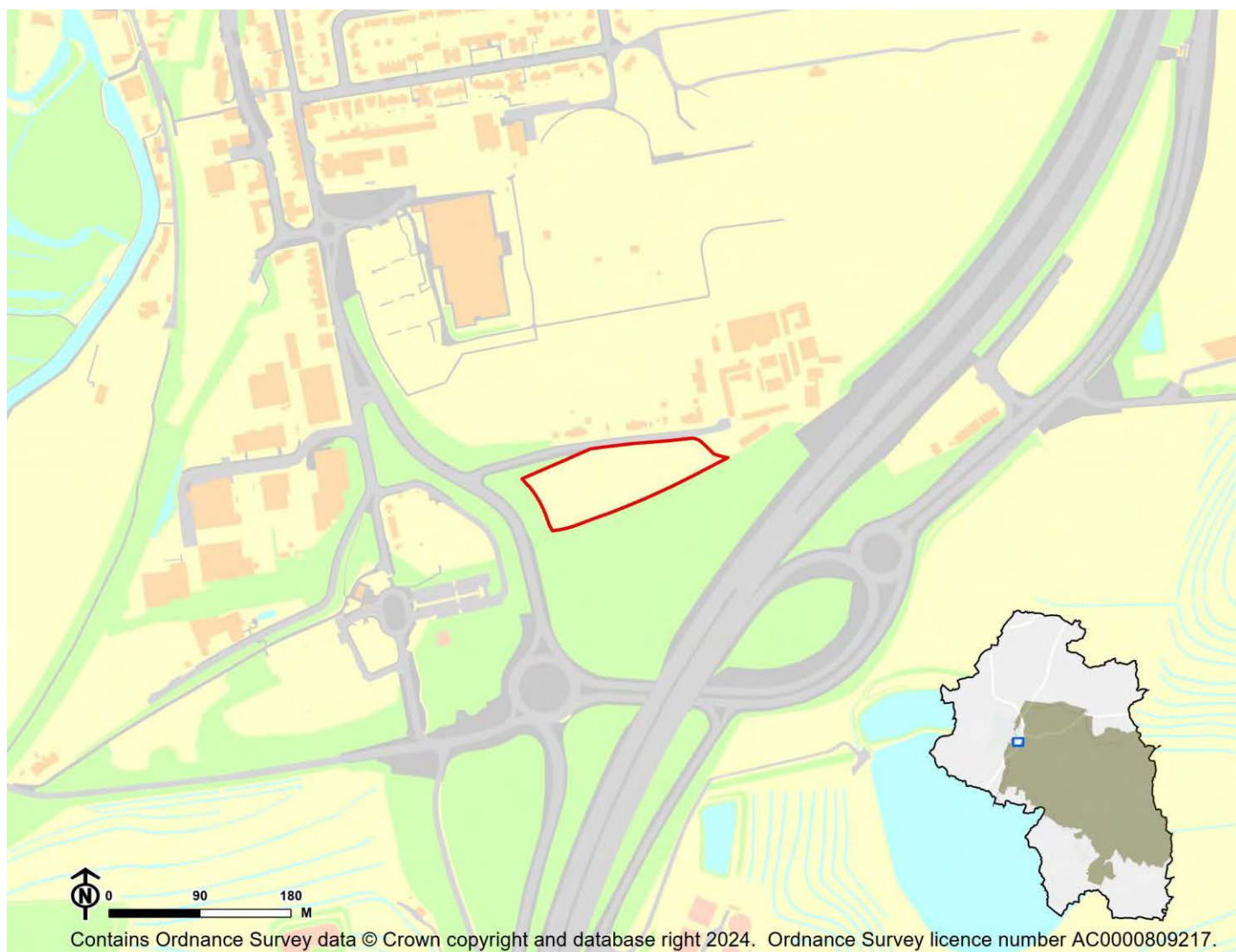
Overall effect: Negligible (0)

Score by criteria: 14a: Negligible (0); 14b: Negligible (0)

Justification: Less than 25% of the site is within flood zone 2 or 3. Less than 25% of the site has a 1 in 100 year or 1 in 30 year risk of surface water flooding.

WIN12: Land at Chilcomb Lane - Winchester Town

Proposed use: Residential use



IIA Objective	Score
IIA1: climate change mitigation	Minor negative (-)
IIA2: travel and air quality	Minor negative (-)
IIA4: health and wellbeing	Minor negative (-)
IIA7: services and facilities	Minor negative (-)
IIA8: economy	Negligible uncertain (0?)
IIA9: biodiversity and geodiversity	Significant negative (--)
IIA10: landscape	Negligible uncertain (0?)
IIA11: historic environment	Negligible uncertain (0?)
IIA12: natural resources	Significant negative (--)
IIA13: water resources	Negligible (0)
IIA14: flood risk	Negligible (0)

IIA objective 1: To minimise the District's contribution to climate change through a reduction of greenhouse gas emissions from all sources and facilitate the aim of carbon neutrality by 2031

Overall effect: Minor negative (-)

Score by criteria: 1a: Major negative (--); 1b: Minor positive (+); 1c: Major negative (--); 1d: Minor negative (-); 1e: Major negative (--); 1f: Major negative (--); 1g: Major positive (++); 1h: Major positive (++); 1i: Major positive (++)

Justification: The site is not within 1,200m of an NHS GP surgery. It is within 401-800m of a primary school. It is not within 2,000m of a secondary school. It is within 801-1,200m of a town centre. It is not within 800m of a district or local centre. It is not within 2,000m of a railway station. It is within 300m of a bus stop. It is within 300m of open space, open country or registered common land. The site contains no open space, open county or registered common land. The majority of it is within an area where average commuting distance is in lowest 20% of average commuting distances for the plan area.

IIA objective 2: To reduce the need to travel by private vehicle in the District and improve air quality

Overall effect: Minor negative (-)

Justification: Appraisal criteria and results are the same as shown under SA objective 1: greenhouse gas emissions.

IIA objective 4: To improve public health and wellbeing and reduce health inequalities in the District

Overall effect: Minor negative (-)

Score by criteria: 4a: Negligible (0); 4b: Major negative (--); 4c: Negligible (0); 4d: Major negative (--); 4e: Major negative (--); 4f: Major positive (++); 4g: Major positive (++)

Justification: The site is not within 500m of an AQMA. The majority of it is within an area where noise levels at night from roads and railways are above 55 dB or the noise levels as recorded for the 16-hour period between 0700 – 2300 are above 60 dB. The site does not lie within a noise contour associated with Southampton Airport. It is within 400m of a wastewater treatment works or within 250m of a waste management facility. The site is not within 1,200m of an NHS GP surgery. It is within 300m of open space, open country or registered common land. The site contains no open space, open county or registered common land. It is within 200m of a public right of way or cycle path.

IIA objective 7: To ensure essential services and facilities and jobs in the District are accessible

Overall effect: Minor negative (-)

Justification: Appraisal criteria and results are the same as shown under SA objective 1: greenhouse gas emissions.

IIA objective 8: To support the sustainable growth of the District's economy

Overall effect: Negligible uncertain (0?)

Justification: The site is not in existing employment use.

IIA objective 9: To support the District's biodiversity and geodiversity

Overall effect: Significant negative (--)

Score by criteria: 9a: Minor negative (-); 9b: Minor negative (-); 9c: Minor negative (-); 9d: Negligible (0); 9e: Negligible (0)

Justification: The site is within a SSSI Impact Risk Zone for 'residential' or 'all planning applications'. It is within 500m of a locally designated wildlife site or ancient woodland. It is within 200m of a priority habitat. It is not within 100m of a water course. The site does not intersect with a county or local geological site.

IIA objective 10: To conserve and enhance the character and distinctiveness of the District's landscapes.

Overall effect: Negligible uncertain (0?)

Justification: The site has low overall landscape sensitivity.

IIA objective 11: To conserve and enhance the District's historic environment including its setting.

Overall effect: Negligible uncertain (0?)

Justification: The site is rated 'green' for risk of effects on heritage assets.

IIA objective 12: To support the efficient use of the District's resources, including land and minerals

Overall effect: Significant negative (--)

Score by criteria: 12a: Major negative (--); 12b: Negligible (0); 12c: Negligible (0)

Justification: The majority of the site contains greenfield land. Less than 25% of the site is on Grade 3 agricultural land. Less than 25% of the site is within a Mineral Safeguarding Area.

IIA objective 13: To protect the quality and quantity of the District's water resource

Overall effect: Negligible (0)

Justification: The site does not fall within Source Protection Zone 1, 2 or 3, within a drinking water safeguard zone (groundwater), or within a drinking water safeguard zone (surface water).

IIA objective 14: To manage and reduce flood risk from all sources

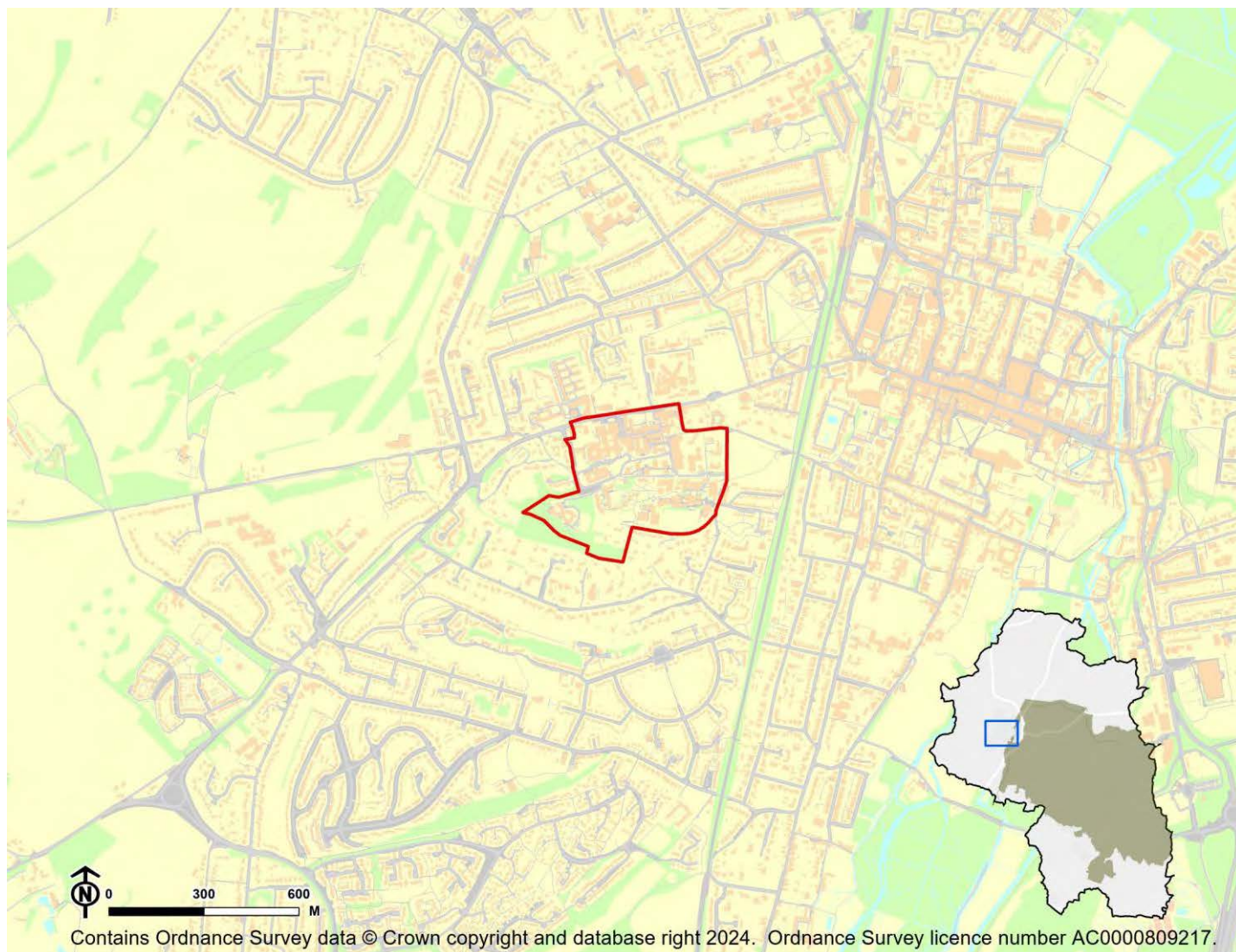
Overall effect: Negligible (0)

Score by criteria: 14a: Negligible (0); 14b: Negligible (0)

Justification: Less than 25% of the site is within flood zone 2 or 3. Less than 25% of the site has a 1 in 100 year or 1 in 30 year risk of surface water flooding.

WIN16: University Area - Winchester Town

Proposed use: Mixed use



IIA Objective	Score
IIA1: climate change mitigation	Minor positive (+)
IIA2: travel and air quality	Minor positive (+)
IIA4: health and wellbeing	Minor positive (+)
IIA7: services and facilities	Minor positive (+)
IIA8: economy	Negligible uncertain (0?)
IIA9: biodiversity and geodiversity	Significant negative (--)
IIA10: landscape	Negligible uncertain (0?)
IIA11: historic environment	Negligible uncertain (0?)
IIA12: natural resources	Negligible (0)
IIA13: water resources	Negligible (0)
IIA14: flood risk	Negligible (0)

IIA objective 1: To minimise the District's contribution to climate change through a reduction of greenhouse gas emissions from all sources and facilitate the aim of carbon neutrality by 2031

Overall effect: Minor positive (+)

Score by criteria: 1a: Minor positive (+); 1b: Minor positive (+); 1c: Minor positive (+); 1d: Major positive (++); 1e: Minor negative (-); 1f: Minor positive (+); 1g: Major positive (++); 1h: Major positive (++); 1i: Major negative (--)

Justification: The site is within 401-800m of an NHS GP surgery. It is within 401-800m of a primary school. It is within 501-1,000m of a secondary school. It is within 400m of a town centre. It is within 401-800m of a district or local centre. It is within 501-1,000m of a railway station. It is within 300m of a bus stop. It is within 300m of open space, open country or registered common land. The site contains no open space, open county or registered common land. The majority of it is within an area where average commuting distance is in 81-100% range for the plan area.

IIA objective 2: To reduce the need to travel by private vehicle in the District and improve air quality

Overall effect: Minor positive (+)

Justification: Appraisal criteria and results are the same as shown under SA objective 1: greenhouse gas emissions.

IIA objective 4: To improve public health and wellbeing and reduce health inequalities in the District

Overall effect: Minor positive (+)

Score by criteria: 4a: Minor negative (-); 4b: Negligible (0); 4c: Negligible (0); 4d: Negligible (0); 4e: Minor positive (+); 4f: Major positive (++); 4g: Major positive (++)

Justification: The site is within 500m of an AQMA. The majority of it is within an area where noise levels at night from roads and railways are below 50 dB and the noise levels as recorded for the 16-hour period between 0700 – 2300 are below 55 dB. The site does not lie within a noise contour associated with Southampton Airport. It is not within 400m of a wastewater treatment works or within 250m of a waste management facility. The site is within 401-800m of an NHS GP surgery. It is within 300m of open space, open country or registered common land. The site contains no open space, open county or registered common land. It is within 200m of a public right of way or cycle path.

IIA objective 7: To ensure essential services and facilities and jobs in the District are accessible

Overall effect: Minor positive (+)

Justification: Appraisal criteria and results are the same as shown under SA objective 1: greenhouse gas emissions.

IIA objective 8: To support the sustainable growth of the District's economy

Overall effect: Negligible uncertain (0?)

Justification: The site is not in existing employment use.

IIA objective 9: To support the District's biodiversity and geodiversity

Overall effect: Significant negative (--)

Score by criteria: 9a: Minor negative (-); 9b: Minor negative (-); 9c: Major negative (--); 9d: Negligible (0); 9e: Negligible (0)

Justification: The site is within a SSSI Impact Risk Zone for 'residential' or 'all planning applications'. It is within 500m of a locally designated wildlife site or ancient woodland. It is within a priority habitat. It is not within 100m of a water course. The site does not intersect with a county or local geological site.

IIA objective 10: To conserve and enhance the character and distinctiveness of the District's landscapes.

Overall effect: Negligible uncertain (0?)

Justification: The site has low overall landscape sensitivity.

IIA objective 11: To conserve and enhance the District's historic environment including its setting.

Overall effect: Negligible uncertain (0?)

Justification: The site is rated 'green' for risk of effects relating to historical constraints.

IIA objective 12: To support the efficient use of the District's resources, including land and minerals

Overall effect: Negligible (0)

Score by criteria: 12a: Major positive (++); 12b: Negligible (0); 12c: Negligible (0)

Justification: The majority of the site contains brownfield land. Less than 25% of the site is on Grade 3 agricultural land. Less than 25% of the site is within a Mineral Safeguarding Area.

IIA objective 13: To protect the quality and quantity of the District's water resource

Overall effect: Negligible (0)

Justification: The site does not fall within Source Protection Zone 1, 2 or 3, within a drinking water safeguard zone (groundwater), or within a drinking water safeguard zone (surface water).

IIA objective 14: To manage and reduce flood risk from all sources

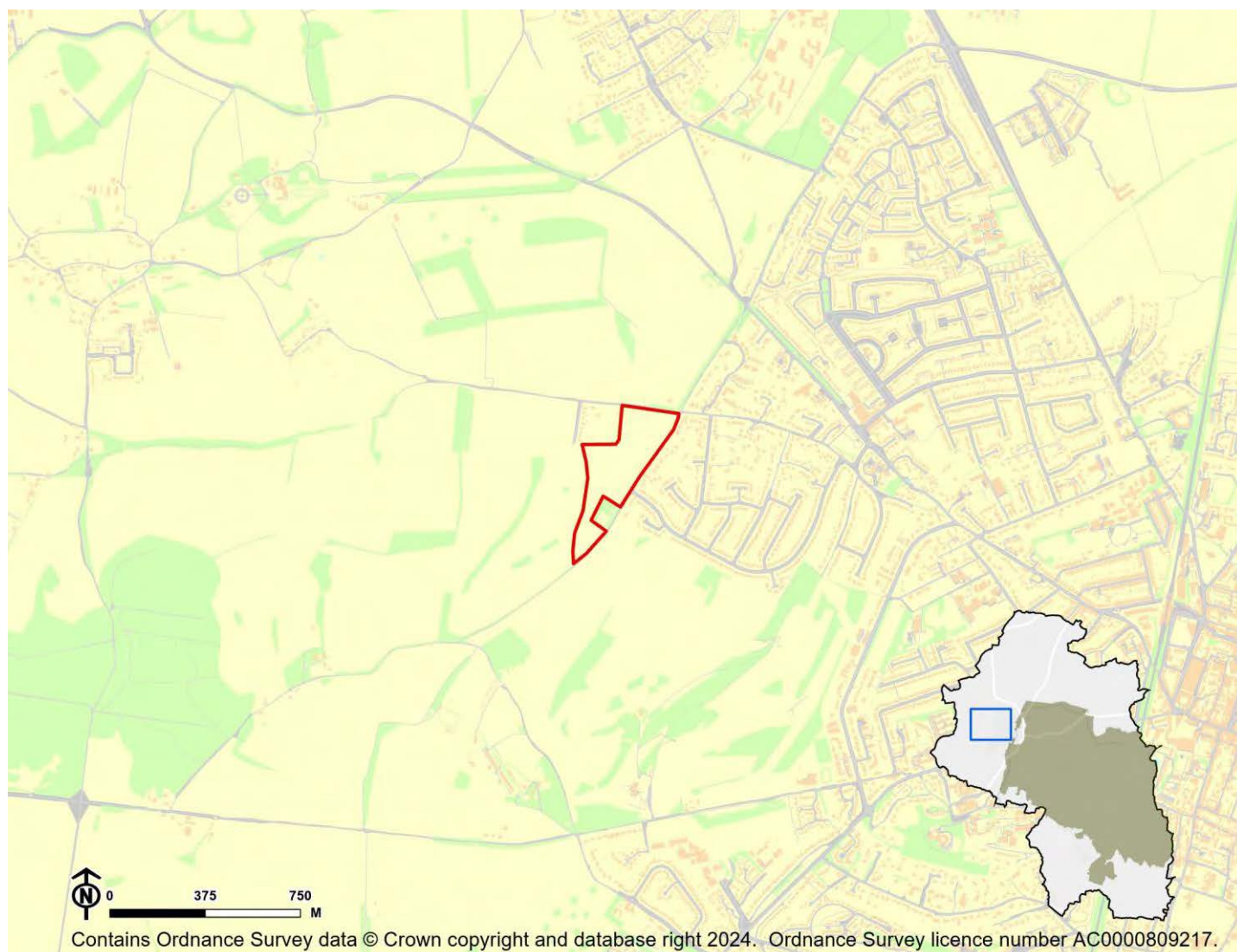
Overall effect: Negligible (0)

Score by criteria: 14a: Negligible (0); 14b: Negligible (0)

Justification: Less than 25% of the site is within flood zone 2 or 3. Less than 25% of the site has a 1 in 100 year or 1 in 30 year risk of surface water flooding.

WIN18: Land west of Lanham Lane, Winchester - Winchester Town

Proposed use: Residential use



IIA Objective	Score
IIA1: climate change mitigation	Minor negative (-)
IIA2: travel and air quality	Minor negative (-)
IIA4: health and wellbeing	Minor positive (+)
IIA7: services and facilities	Minor negative (-)
IIA8: economy	Negligible uncertain (0?)
IIA9: biodiversity and geodiversity	Significant negative (--)
IIA10: landscape	Minor negative uncertain (-?)
IIA11: historic environment	Negligible uncertain (0?)
IIA12: natural resources	Significant negative (--)
IIA13: water resources	Negligible (0)
IIA14: flood risk	Negligible (0)

IIA objective 1: To minimise the District's contribution to climate change through a reduction of greenhouse gas emissions from all sources and facilitate the aim of carbon neutrality by 2031

Overall effect: Minor negative (-)

Score by criteria: 1a: Minor positive (+); 1b: Minor negative (-); 1c: Minor negative (-); 1d: Major negative (--); 1e: Minor negative (-); 1f: Major negative (--); 1g: Major positive (++); 1h: Major positive (++); 1i: Minor negative (-)

Justification: The site is within 401-800m of an NHS GP surgery. It is within 801-1,200m of a primary school. It is within 1,000-2,000m of a secondary school. It is not within 1,200m of a town centre. It is within 401-800m of a district or local centre. It is not within 2,000m of a railway station. It is within 300m of a bus stop. It is within 300m of open space, open country or registered common land. The site contains no open space, open county or registered common land. The majority of it is within an area where average commuting distance is in 61-80% range for the plan area.

IIA objective 2: To reduce the need to travel by private vehicle in the District and improve air quality

Overall effect: Minor negative (-)

Justification: Appraisal criteria and results are the same as shown under SA objective 1: greenhouse gas emissions.

IIA objective 4: To improve public health and wellbeing and reduce health inequalities in the District

Overall effect: Minor positive (+)

Score by criteria: 4a: Negligible (0); 4b: Negligible (0); 4c: Negligible (0); 4d: Negligible (0); 4e: Minor positive (+); 4f: Major positive (++); 4g: Major positive (++)

Justification: The site is not within 500m of an AQMA. The majority of it is within an area where noise levels at night from roads and railways are below 50 dB and the noise levels as recorded for the 16-hour period between 0700 – 2300 are below 55 dB. The site does not lie within a noise contour associated with Southampton Airport. It is not within 400m of a wastewater treatment works or within 250m of a waste management facility. The site is within 401-800m of an NHS GP surgery. It is within 300m of open space, open country or registered common land. The site contains no open space, open county or registered common land. It is within 200m of a public right of way or cycle path.

IIA objective 7: To ensure essential services and facilities and jobs in the District are accessible

Overall effect: Minor negative (-)

Justification: Appraisal criteria and results are the same as shown under SA objective 1: greenhouse gas emissions.

IIA objective 8: To support the sustainable growth of the District's economy

Overall effect: Negligible uncertain (0?)

Justification: The site is not in existing employment use.

IIA objective 9: To support the District's biodiversity and geodiversity

Overall effect: Significant negative (--)

Score by criteria: 9a: Minor negative (-); 9b: Major negative (--); 9c: Major negative (--); 9d: Negligible (0); 9e: Negligible (0)

Justification: The site is within a SSSI Impact Risk Zone for 'residential' or 'all planning applications'. It is within a locally designated wildlife site or ancient woodland. It is within a priority habitat. It is not within 100m of a water course. The site does not intersect with a county or local geological site.

IIA objective 10: To conserve and enhance the character and distinctiveness of the District's landscapes.

Overall effect: Minor negative uncertain (-?)

Justification: The site has medium or higher overall landscape sensitivity

IIA objective 11: To conserve and enhance the District's historic environment including its setting.

Overall effect: Negligible uncertain (0?)

Justification: The site is rated 'green' for risk of effects on heritage assets.

IIA objective 12: To support the efficient use of the District's resources, including land and minerals

Overall effect: Significant negative (--)

Score by criteria: 12a: Major negative (--); 12b: Minor negative (-); 12c: Negligible (0)

Justification: The majority of the site contains greenfield land. A significant proportion of the site ($\geq 25\%$) is on Grade 3 agricultural land or less than 25% of the site is on Grade 1 or 2 agricultural land. Less than 25% of the site is within a Mineral Safeguarding Area.

IIA objective 13: To protect the quality and quantity of the District's water resource

Overall effect: Negligible (0)

Justification: The site does not fall within Source Protection Zone 1, 2 or 3, within a drinking water safeguard zone (groundwater), or within a drinking water safeguard zone (surface water).

IIA objective 14: To manage and reduce flood risk from all sources

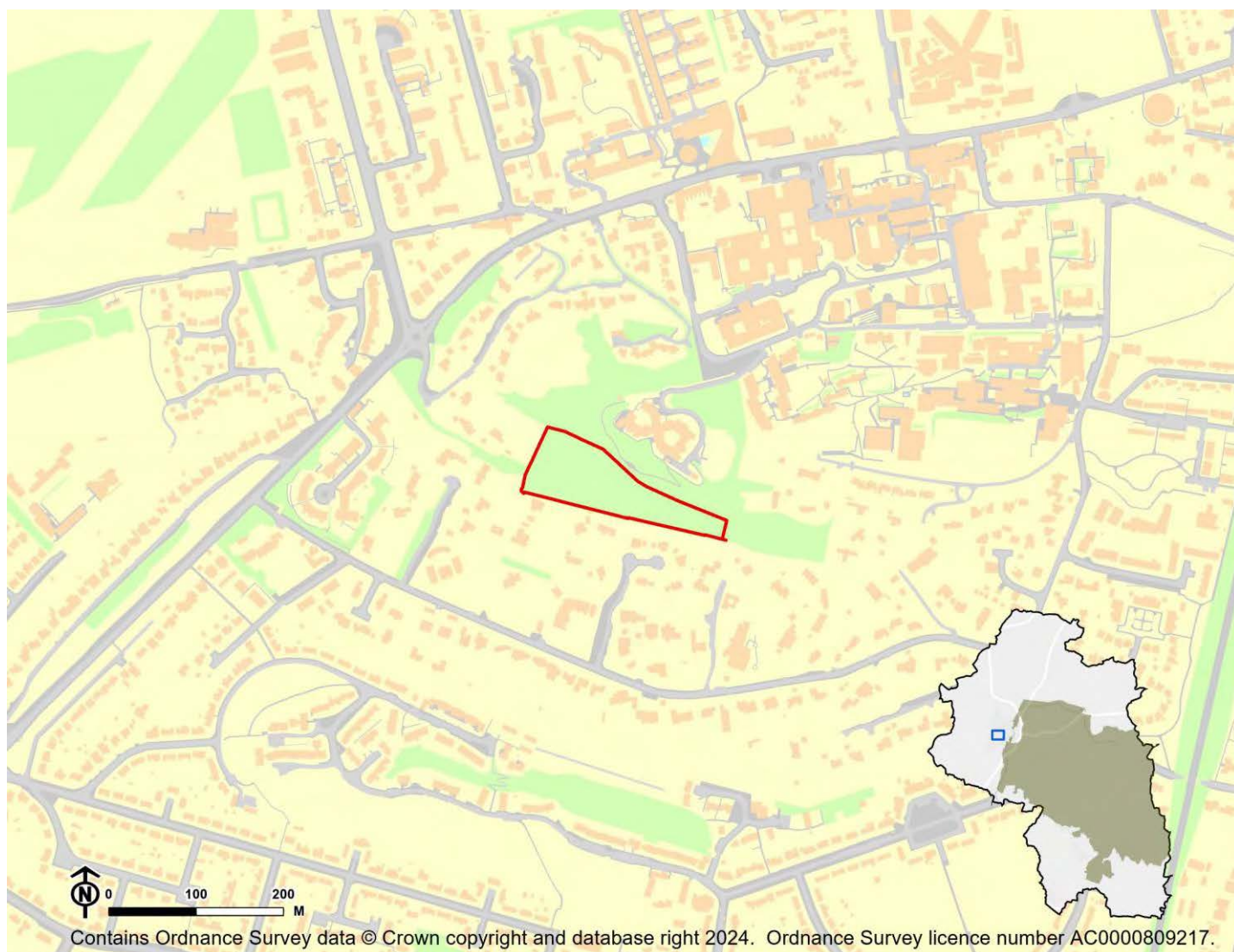
Overall effect: Negligible (0)

Score by criteria: 14a: Negligible (0); 14b: Negligible (0)

Justification: Less than 25% of the site is within flood zone 2 or 3. Less than 25% of the site has a 1 in 100 year or 1 in 30 year risk of surface water flooding.

WIN19: Land adjacent Melbury Lodge, Winchester - Winchester Town

Proposed use: Residential use



IIA Objective	Score
IIA1: climate change mitigation	Minor negative (-)
IIA2: travel and air quality	Minor negative (-)
IIA4: health and wellbeing	Negligible (0)
IIA7: services and facilities	Minor negative (-)
IIA8: economy	Negligible uncertain (0?)
IIA9: biodiversity and geodiversity	Significant negative (--)
IIA10: landscape	Minor negative uncertain (-?)
IIA11: historic environment	Significant negative uncertain (--?)
IIA12: natural resources	Significant negative (--)
IIA13: water resources	Negligible (0)
IIA14: flood risk	Negligible (0)

IIA objective 1: To minimise the District's contribution to climate change through a reduction of greenhouse gas emissions from all sources and facilitate the aim of carbon neutrality by 2031

Overall effect: Minor negative (-)

Score by criteria: 1a: Minor negative (-); 1b: Minor negative (-); 1c: Minor positive (+); 1d: Minor positive (+); 1e: Major negative (--); 1f: Minor negative (-); 1g: Major positive (++); 1h: Major positive (++); 1i: Major negative (--)

Justification: The site is within 801-1,200m of an NHS GP surgery. It is within 801-1,200m of a primary school. It is within 501-1,000m of a secondary school. It is within 401-800m of a town centre. It is not within 800m of a district or local centre. It is within 1,000-2,000m of a railway station. It is within 300m of a bus stop. It is within 300m of open space, open country or registered common land. The site contains no open space, open county or registered common land. The majority of it is within an area where average commuting distance is in 81-100% range for the plan area.

IIA objective 2: To reduce the need to travel by private vehicle in the District and improve air quality

Overall effect: Minor negative (-)

Justification: Appraisal criteria and results are the same as shown under SA objective 1: greenhouse gas emissions.

IIA objective 4: To improve public health and wellbeing and reduce health inequalities in the District

Overall effect: Negligible (0)

Score by criteria: 4a: Minor negative (-); 4b: Negligible (0); 4c: Negligible (0); 4d: Negligible (0); 4e: Minor negative (-); 4f: Major positive (++); 4g: Minor negative (-)

Justification: The site is within 500m of an AQMA. The majority of it is within an area where noise levels at night from roads and railways are below 50 dB and the noise levels as recorded for the 16-hour period between 0700 – 2300 are below 55 dB. The site does not lie within a noise contour associated with Southampton Airport. It is not within 400m of a wastewater treatment works or within 250m of a waste management facility. The site is within 801-1,200m of an NHS GP surgery. It is within 300m of open space, open country or registered common land. The site contains no open space, open county or registered common land. It is within 401-800m of a public right of way or cycle path.

IIA objective 7: To ensure essential services and facilities and jobs in the District are accessible

Overall effect: Minor negative (-)

Justification: Appraisal criteria and results are the same as shown under SA objective 1: greenhouse gas emissions.

IIA objective 8: To support the sustainable growth of the District's economy

Overall effect: Negligible uncertain (0?)

Justification: The site is not in existing employment use.

IIA objective 9: To support the District's biodiversity and geodiversity

Overall effect: Significant negative (--)

Score by criteria: 9a: Minor negative (-); 9b: Minor negative (-); 9c: Major negative (--); 9d: Negligible (0); 9e: Negligible (0)

Justification: The site is within a SSSI Impact Risk Zone for 'residential' or 'all planning applications'. It is within 500m of a locally designated wildlife site or ancient woodland. It is within a priority habitat. It is not within 100m of a water course. The site does not intersect with a county or local geological site.

IIA objective 10: To conserve and enhance the character and distinctiveness of the District's landscapes.

Overall effect: Minor negative uncertain (-?)

Justification: The site has medium or higher overall landscape sensitivity

IIA objective 11: To conserve and enhance the District's historic environment including its setting.

Overall effect: Significant negative uncertain (--?)

Justification: The site is rated 'red' for risk of effects on heritage assets.

IIA objective 12: To support the efficient use of the District's resources, including land and minerals

Overall effect: Significant negative (--)

Score by criteria: 12a: Major negative (--); 12b: Negligible (0); 12c: Negligible (0)

Justification: The majority of the site contains greenfield land. Less than 25% of the site is on Grade 3 agricultural land. Less than 25% of the site is within a Mineral Safeguarding Area.

IIA objective 13: To protect the quality and quantity of the District's water resource

Overall effect: Negligible (0)

Justification: The site does not fall within Source Protection Zone 1, 2 or 3, within a drinking water safeguard zone (groundwater), or within a drinking water safeguard zone (surface water).

IIA objective 14: To manage and reduce flood risk from all sources

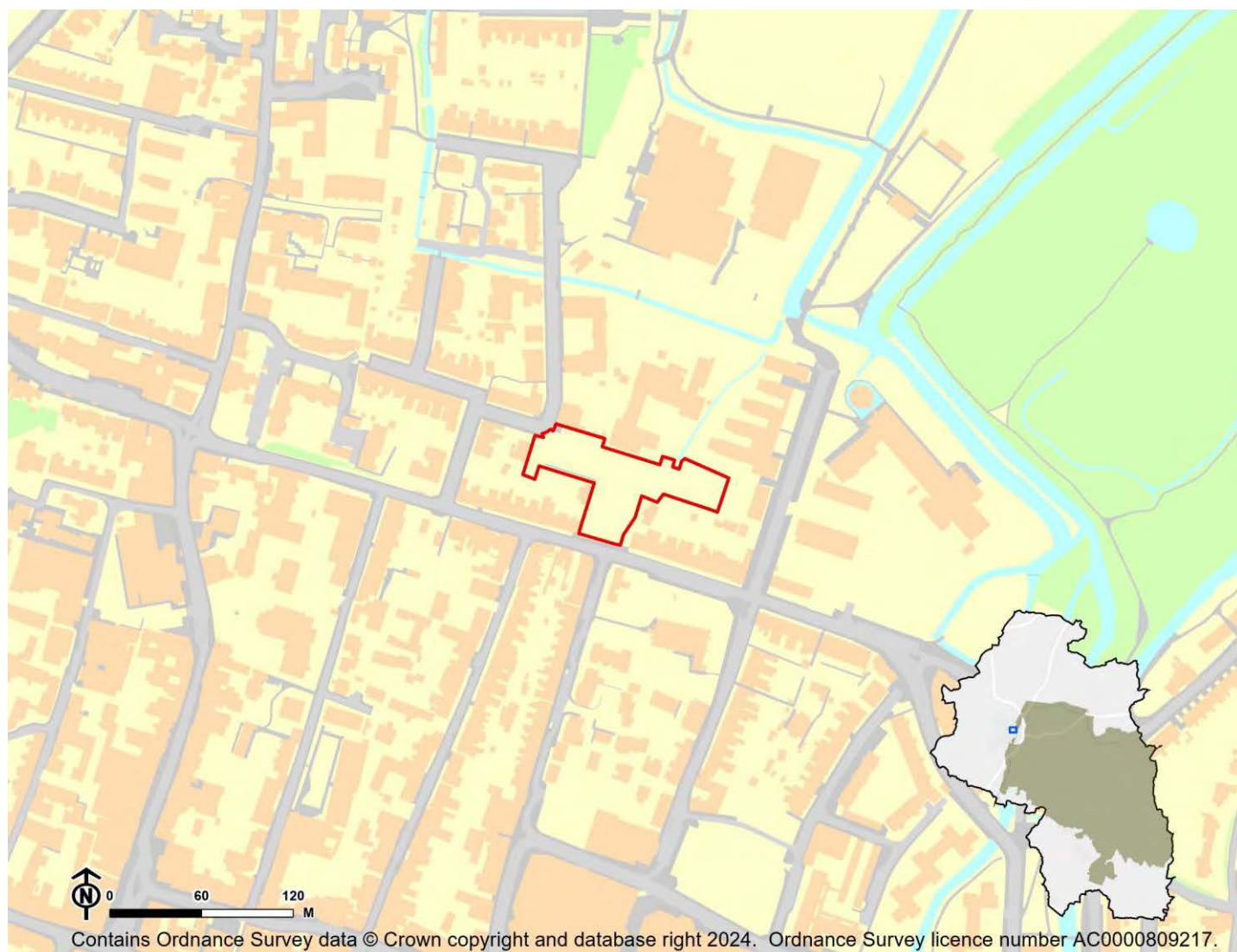
Overall effect: Negligible (0)

Score by criteria: 14a: Negligible (0); 14b: Negligible (0)

Justification: Less than 25% of the site is within flood zone 2 or 3. Less than 25% of the site has a 1 in 100 year or 1 in 30 year risk of surface water flooding.

WIN22: St Peters Car Park, Gordon Road - Winchester Town

Proposed use: Residential use



IIA Objective	Score
IIA1: climate change mitigation	Significant positive (++)
IIA2: travel and air quality	Significant positive (++)
IIA4: health and wellbeing	Minor positive (+)
IIA7: services and facilities	Significant positive (++)
IIA8: economy	Negligible uncertain (0?)
IIA9: biodiversity and geodiversity	Significant negative (--)
IIA10: landscape	Negligible uncertain (0?)
IIA11: historic environment	Minor negative uncertain (-?)
IIA12: natural resources	Negligible (0)
IIA13: water resources	Negligible (0)
IIA14: flood risk	Negligible (0)

IIA objective 1: To minimise the District's contribution to climate change through a reduction of greenhouse gas emissions from all sources and facilitate the aim of carbon neutrality by 2031

Overall effect: Significant positive (++)

Score by criteria: 1a: Major positive (++); 1b: Major positive (++); 1c: Minor negative (-); 1d: Major positive (++); 1e: Minor positive (+); 1f: Minor positive (+); 1g: Major positive (++); 1h: Major positive (++); 1i: Major positive (++)

Justification: The site is within 400m of an NHS GP surgery. It is within 400m of a primary school. It is within 1,000-2,000m of a secondary school. It is within 400m of a town centre. It is within 201-400m of a district or local centre. It is within 501-1,000m of a railway station. It is within 300m of a bus stop. It is within 300m of open space, open country or registered common land. The site contains no open space, open county or registered common land. The majority of it is within an area where average commuting distance is in lowest 20% of average commuting distances for the plan area.

IIA objective 2: To reduce the need to travel by private vehicle in the District and improve air quality

Overall effect: Significant positive (++)

Justification: Appraisal criteria and results are the same as shown under SA objective 1: greenhouse gas emissions.

IIA objective 4: To improve public health and wellbeing and reduce health inequalities in the District

Overall effect: Minor positive (+)

Score by criteria: 4a: Minor negative (-); 4b: Negligible (0); 4c: Negligible (0); 4d: Negligible (0); 4e: Major positive (++); 4f: Major positive (++); 4g: Major positive (++)

Justification: The site is within 500m of an AQMA. The majority of it is within an area where noise levels at night from roads and railways are below 50 dB and the noise levels as recorded for the 16-hour period between 0700 – 2300 are below 55 dB. The site does not lie within a noise contour associated with Southampton Airport. It is not within 400m of a wastewater treatment works or within 250m of a waste management facility. The site is within 400m of an NHS GP surgery. It is within 300m of open space, open country or registered common land. The site contains no open space, open county or registered common land. It is within 200m of a public right of way or cycle path.

IIA objective 7: To ensure essential services and facilities and jobs in the District are accessible

Overall effect: Significant positive (++)

Justification: Appraisal criteria and results are the same as shown under SA objective 1: greenhouse gas emissions.

IIA objective 8: To support the sustainable growth of the District's economy

Overall effect: Negligible uncertain (0?)

Justification: The site is not in existing employment use.

IIA objective 9: To support the District's biodiversity and geodiversity

Overall effect: Significant negative (--)

Score by criteria: 9a: Minor negative (-); 9b: Negligible (0); 9c: Minor negative (-); 9d: Minor negative (-); 9e: Negligible (0)

Justification: The site is within a SSSI Impact Risk Zone for 'residential' or 'all planning applications'. It is not within 500m of a locally designated wildlife site or ancient woodland. It is within 200m of a priority habitat. It is within 100m of a water course. The site does not intersect with a county or local geological site.

IIA objective 10: To conserve and enhance the character and distinctiveness of the District's landscapes.

Overall effect: Negligible uncertain (0?)

Justification: The site has low overall landscape sensitivity.

IIA objective 11: To conserve and enhance the District's historic environment including its setting.

Overall effect: Minor negative uncertain (-?)

Justification: The site is rated 'amber' for risk of effects on heritage assets.

IIA objective 12: To support the efficient use of the District's resources, including land and minerals

Overall effect: Negligible (0)

Score by criteria: 12a: Major positive (++); 12b: Negligible (0); 12c: Negligible (0)

Justification: The majority of the site contains brownfield land. Less than 25% of the site is on Grade 3 agricultural land. Less than 25% of the site is within a Mineral Safeguarding Area.

IIA objective 13: To protect the quality and quantity of the District's water resource

Overall effect: Negligible (0)

Justification: The site does not fall within Source Protection Zone 1, 2 or 3, within a drinking water safeguard zone (groundwater), or within a drinking water safeguard zone (surface water).

IIA objective 14: To manage and reduce flood risk from all sources

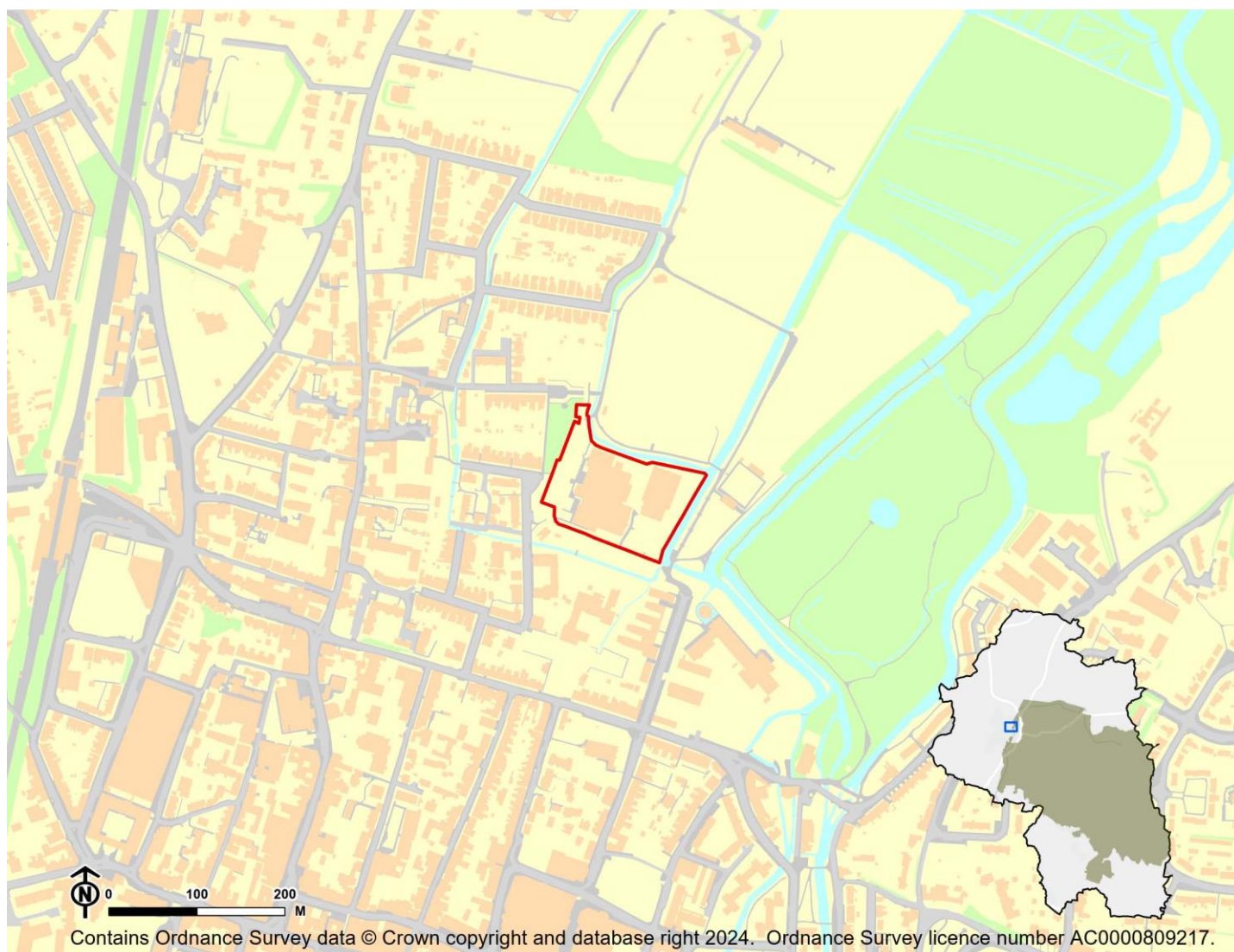
Overall effect: Negligible (0)

Score by criteria: 14a: Negligible (0); 14b: Negligible (0)

Justification: Less than 25% of the site is within flood zone 2 or 3. Less than 25% of the site has a 1 in 100 year or 1 in 30 year risk of surface water flooding.

WIN23: River Park Leisure Centre - Winchester Town

Proposed use: Mixed use



IIA Objective	Score
IIA1: climate change mitigation	Minor positive (+)
IIA2: travel and air quality	Minor positive (+)
IIA4: health and wellbeing	Minor positive (+)
IIA7: services and facilities	Minor positive (+)
IIA8: economy	Negligible uncertain (0?)
IIA9: biodiversity and geodiversity	Significant negative (--)
IIA10: landscape	Negligible uncertain (0?)
IIA11: historic environment	Negligible uncertain (0?)
IIA12: natural resources	Negligible (0)
IIA13: water resources	Negligible (0)
IIA14: flood risk	Minor negative (-)

IIA objective 1: To minimise the District's contribution to climate change through a reduction of greenhouse gas emissions from all sources and facilitate the aim of carbon neutrality by 2031

Overall effect: Minor positive (+)

Score by criteria: 1a: Major positive (++); 1b: Major positive (++); 1c: Minor negative (-); 1d: Major positive (++); 1e: Minor positive (+); 1f: Minor positive (+); 1g: Major positive (++); 1h: Negligible (0); 1i: Major negative (--)

Justification: The site is within 400m of an NHS GP surgery. It is within 400m of a primary school. It is within 1,000-2,000m of a secondary school. It is within 400m of a town centre. It is within 201-400m of a district or local centre. It is within 501-1,000m of a railway station. It is within 300m of a bus stop. It is within 300m of open space, open country or registered common land. More than 25% of the site contains open space, open country or registered common land, which could be lost to development. The majority of it is within an area where average commuting distance is in 81-100% range for the plan area.

IIA objective 2: To reduce the need to travel by private vehicle in the District and improve air quality

Overall effect: Minor positive (+)

Justification: Appraisal criteria and results are the same as shown under SA objective 1: greenhouse gas emissions.

IIA objective 4: To improve public health and wellbeing and reduce health inequalities in the District

Overall effect: Minor positive (+)

Score by criteria: 4a: Minor negative (-); 4b: Negligible (0); 4c: Negligible (0); 4d: Negligible (0); 4e: Major positive (++); 4f: Negligible (0); 4g: Major positive (++)

Justification: The site is within 500m of an AQMA. The majority of it is within an area where noise levels at night from roads and railways are below 50 dB and the noise levels as recorded for the 16-hour period between 0700 – 2300 are below 55 dB. The site does not lie within a noise contour associated with Southampton Airport. It is not within 400m of a wastewater treatment works or within 250m of a waste management facility. The site is within 400m of an NHS GP surgery. It is within 300m of open space, open country or registered common land. More than 25% of the site contains open space, open country or registered common land, which could be lost to development. It is within 200m of a public right of way or cycle path.

IIA objective 7: To ensure essential services and facilities and jobs in the District are accessible

Overall effect: Minor positive (+)

Justification: Appraisal criteria and results are the same as shown under SA objective 1: greenhouse gas emissions.

IIA objective 8: To support the sustainable growth of the District's economy

Overall effect: Negligible uncertain (0?)

Justification: The site is not in existing employment use.

IIA objective 9: To support the District's biodiversity and geodiversity

Overall effect: Significant negative (--)

Score by criteria: 9a: Minor negative (-); 9b: Negligible (0); 9c: Minor negative (-); 9d: Minor negative (-); 9e: Negligible (0)

Justification: The site is within a SSSI Impact Risk Zone for 'residential' or 'all planning applications'. It is not within 500m of a locally designated wildlife site or ancient woodland. It is within 200m of a priority habitat. It is within 100m of a water course. The site does not intersect with a county or local geological site.

IIA objective 10: To conserve and enhance the character and distinctiveness of the District's landscapes.

Overall effect: Negligible uncertain (0?)

Justification: The site has low overall landscape sensitivity.

IIA objective 11: To conserve and enhance the District's historic environment including its setting.

Overall effect: Negligible uncertain (0?)

Justification: The site is rated 'green' for risk of effects relating to historical constraints.

IIA objective 12: To support the efficient use of the District's resources, including land and minerals

Overall effect: Negligible (0)

Score by criteria: 12a: Major positive (++); 12b: Negligible (0); 12c: Negligible (0)

Justification: The majority of the site contains brownfield land. Less than 25% of the site is on Grade 3 agricultural land. Less than 25% of the site is within a Mineral Safeguarding Area.

IIA objective 13: To protect the quality and quantity of the District's water resource

Overall effect: Negligible (0)

Justification: The site does not fall within Source Protection Zone 1, 2 or 3, within a drinking water safeguard zone (groundwater), or within a drinking water safeguard zone (surface water).

IIA objective 14: To manage and reduce flood risk from all sources

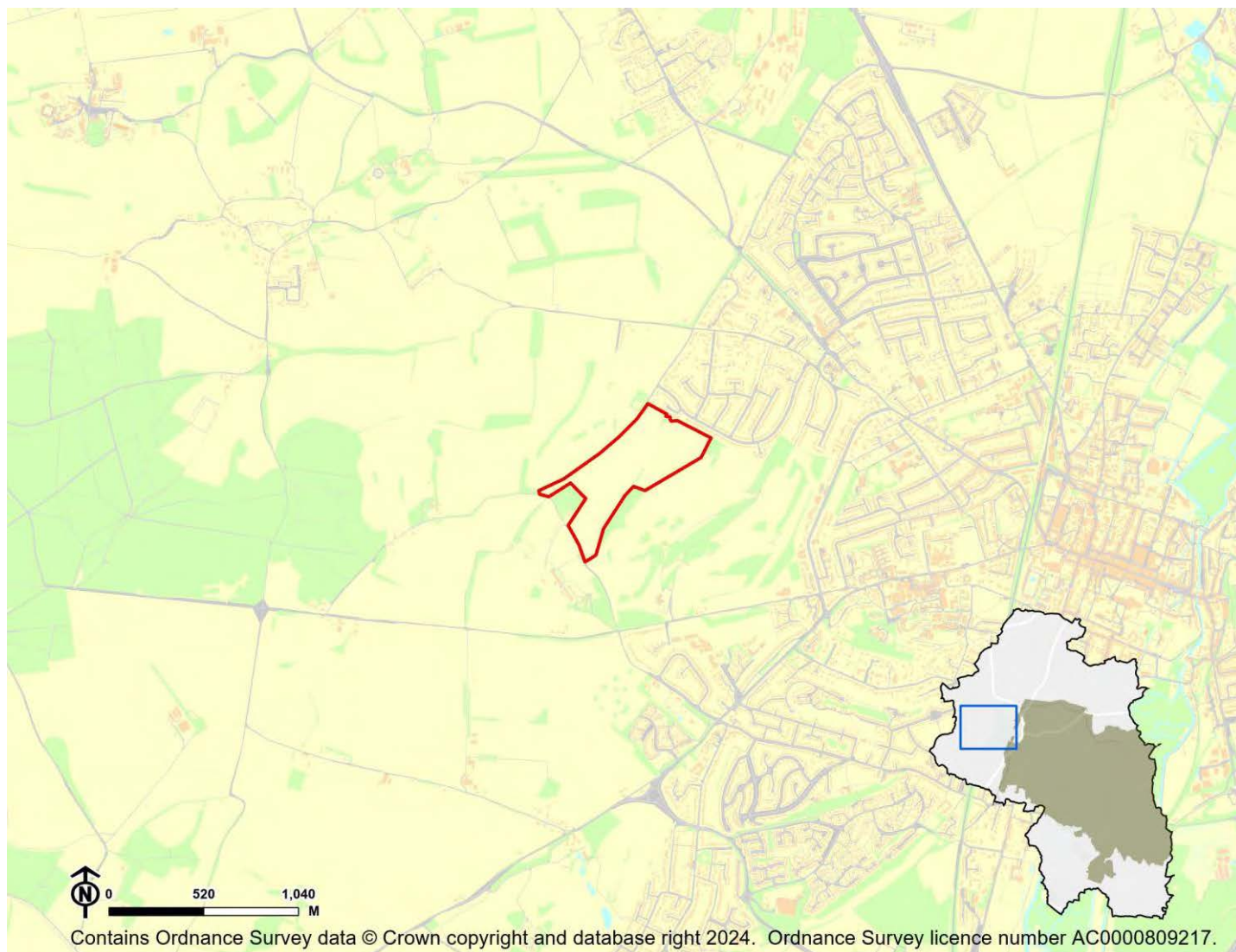
Overall effect: Minor negative (-)

Score by criteria: 14a: Minor negative (-); 14b: Negligible (0)

Justification: A significant proportion of site (>=25%) is within flood zone 2. Less than 25% of the site has a 1 in 100 year or 1 in 30 year risk of surface water flooding.

WIN25: Land South of Lanham Lane, Lanham Lane, Winchester - Winchester Town

Proposed use: Residential use



IIA Objective	Score
IIA1: climate change mitigation	Minor negative (-)
IIA2: travel and air quality	Minor negative (-)
IIA4: health and wellbeing	Minor positive (+)
IIA7: services and facilities	Minor negative (-)
IIA8: economy	Negligible uncertain (0?)
IIA9: biodiversity and geodiversity	Significant negative (--)
IIA10: landscape	Minor negative uncertain (-?)
IIA11: historic environment	Negligible uncertain (0?)
IIA12: natural resources	Significant negative (--)
IIA13: water resources	Negligible (0)
IIA14: flood risk	Negligible (0)

IIA objective 1: To minimise the District's contribution to climate change through a reduction of greenhouse gas emissions from all sources and facilitate the aim of carbon neutrality by 2031

Overall effect: Minor negative (-)

Score by criteria: 1a: Minor negative (-); 1b: Minor negative (-); 1c: Minor positive (+); 1d: Major negative (--); 1e: Major negative (--); 1f: Minor negative (-); 1g: Major positive (++); 1h: Major positive (++); 1i: Minor negative (-)

Justification: The site is within 801-1,200m of an NHS GP surgery. It is within 801-1,200m of a primary school. It is within 501-1,000m of a secondary school. It is not within 1,200m of a town centre. It is not within 800m of a district or local centre. It is within 1,000-2,000m of a railway station. It is within 300m of a bus stop. It is within 300m of open space, open country or registered common land. The site contains no open space, open county or registered common land. The majority of it is within an area where average commuting distance is in 61-80% range for the plan area.

IIA objective 2: To reduce the need to travel by private vehicle in the District and improve air quality

Overall effect: Minor negative (-)

Justification: Appraisal criteria and results are the same as shown under SA objective 1: greenhouse gas emissions.

IIA objective 4: To improve public health and wellbeing and reduce health inequalities in the District

Overall effect: Minor positive (+)

Score by criteria: 4a: Negligible (0); 4b: Negligible (0); 4c: Negligible (0); 4d: Negligible (0); 4e: Minor negative (-); 4f: Major positive (++); 4g: Major positive (++)

Justification: The site is not within 500m of an AQMA. The majority of it is within an area where noise levels at night from roads and railways are below 50 dB and the noise levels as recorded for the 16-hour period between 0700 – 2300 are below 55 dB. The site does not lie within a noise contour associated with Southampton Airport. It is not within 400m of a wastewater treatment works or within 250m of a waste management facility. The site is within 801-1,200m of an NHS GP surgery. It is within 300m of open space, open country or registered common land. The site contains no open space, open county or registered common land. It is within 200m of a public right of way or cycle path.

IIA objective 7: To ensure essential services and facilities and jobs in the District are accessible

Overall effect: Minor negative (-)

Justification: Appraisal criteria and results are the same as shown under SA objective 1: greenhouse gas emissions.

IIA objective 8: To support the sustainable growth of the District's economy

Overall effect: Negligible uncertain (0?)

Justification: The site is not in existing employment use.

IIA objective 9: To support the District's biodiversity and geodiversity

Overall effect: Significant negative (--)

Score by criteria: 9a: Minor negative (-); 9b: Major negative (--); 9c: Major negative (--); 9d: Negligible (0); 9e: Negligible (0)

Justification: The site is within a SSSI Impact Risk Zone for 'residential' or 'all planning applications'. It is within a locally designated wildlife site or ancient woodland. It is within a priority habitat. It is not within 100m of a water course. The site does not intersect with a county or local geological site.

IIA objective 10: To conserve and enhance the character and distinctiveness of the District's landscapes.

Overall effect: Minor negative uncertain (-?)

Justification: The site has medium or higher overall landscape sensitivity

IIA objective 11: To conserve and enhance the District's historic environment including its setting.

Overall effect: Negligible uncertain (0?)

Justification: The site is rated 'green' for risk of effects on heritage assets.

IIA objective 12: To support the efficient use of the District's resources, including land and minerals

Overall effect: Significant negative (--)

Score by criteria: 12a: Major negative (--); 12b: Minor negative (-); 12c: Negligible (0)

Justification: The majority of the site contains greenfield land. A significant proportion of the site ($\geq 25\%$) is on Grade 3 agricultural land or less than 25% of the site is on Grade 1 or 2 agricultural land. Less than 25% of the site is within a Mineral Safeguarding Area.

IIA objective 13: To protect the quality and quantity of the District's water resource

Overall effect: Negligible (0)

Justification: The site does not fall within Source Protection Zone 1, 2 or 3, within a drinking water safeguard zone (groundwater), or within a drinking water safeguard zone (surface water).

IIA objective 14: To manage and reduce flood risk from all sources

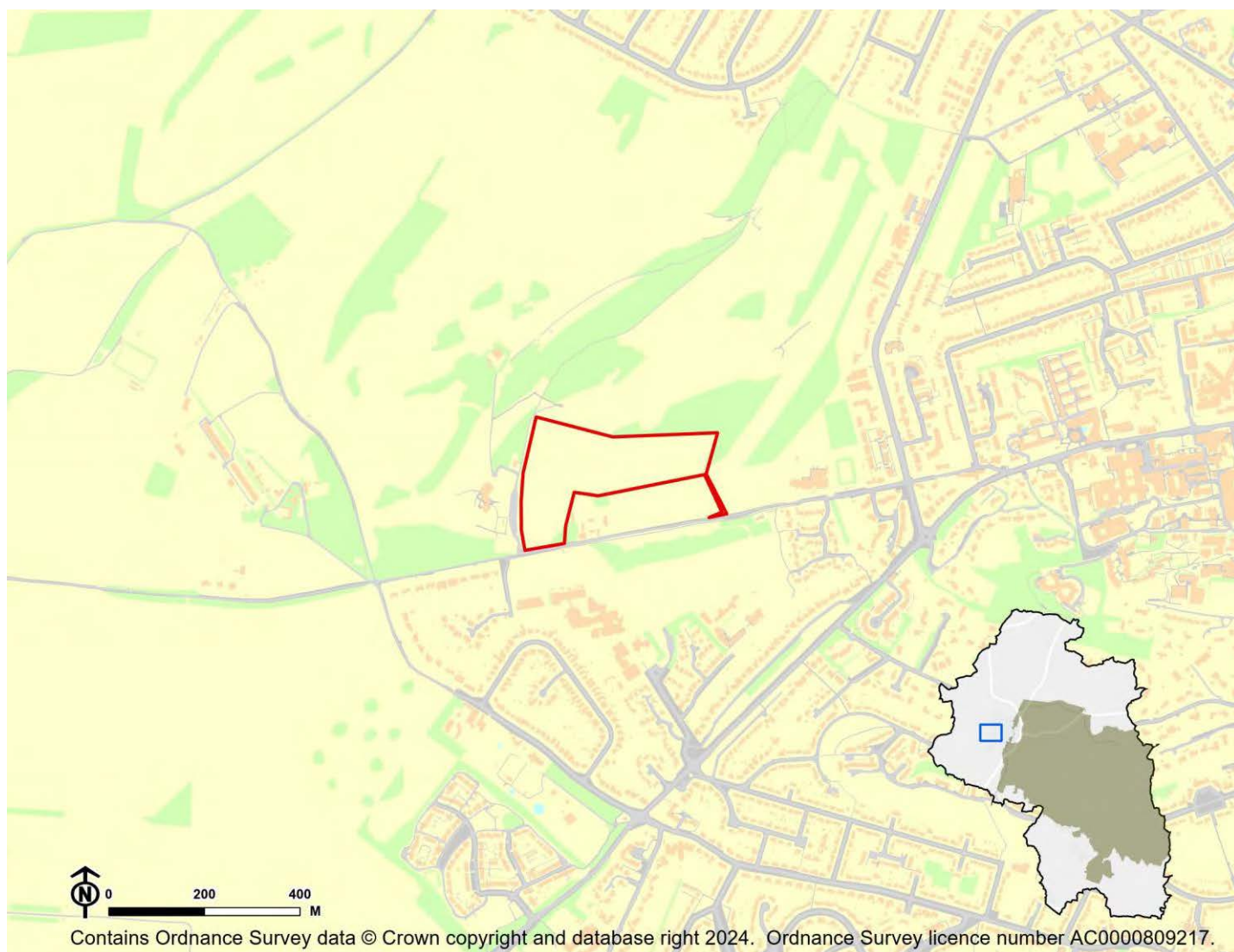
Overall effect: Negligible (0)

Score by criteria: 14a: Negligible (0); 14b: Negligible (0)

Justification: Less than 25% of the site is within flood zone 2 or 3. Less than 25% of the site has a 1 in 100 year or 1 in 30 year risk of surface water flooding.

WIN26: Land North of Sarum Road, Sarum Rd, Winchester - Winchester Town

Proposed use: Residential use



IIA Objective	Score
IIA1: climate change mitigation	Minor negative (-)
IIA2: travel and air quality	Minor negative (-)
IIA4: health and wellbeing	Minor positive (+)
IIA7: services and facilities	Minor negative (-)
IIA8: economy	Negligible uncertain (0?)
IIA9: biodiversity and geodiversity	Significant negative (--)
IIA10: landscape	Minor negative uncertain (-?)
IIA11: historic environment	Negligible uncertain (0?)
IIA12: natural resources	Significant negative (--)
IIA13: water resources	Negligible (0)
IIA14: flood risk	Negligible (0)

IIA objective 1: To minimise the District's contribution to climate change through a reduction of greenhouse gas emissions from all sources and facilitate the aim of carbon neutrality by 2031

Overall effect: Minor negative (-)

Score by criteria: 1a: Major negative (--); 1b: Minor negative (-); 1c: Major positive (++); 1d: Major negative (--); 1e: Major negative (--); 1f: Minor negative (-); 1g: Major positive (++); 1h: Major positive (++); 1i: Minor negative (-)

Justification: The site is not within 1,200m of an NHS GP surgery. It is within 801-1,200m of a primary school. It is within 500m of a secondary school. It is not within 1,200m of a town centre. It is not within 800m of a district or local centre. It is within 1,000-2,000m of a railway station. It is within 300m of a bus stop. It is within 300m of open space, open country or registered common land. The site contains no open space, open county or registered common land. The majority of it is within an area where average commuting distance is in 61-80% range for the plan area.

IIA objective 2: To reduce the need to travel by private vehicle in the District and improve air quality

Overall effect: Minor negative (-)

Justification: Appraisal criteria and results are the same as shown under SA objective 1: greenhouse gas emissions.

IIA objective 4: To improve public health and wellbeing and reduce health inequalities in the District

Overall effect: Minor positive (+)

Score by criteria: 4a: Negligible (0); 4b: Negligible (0); 4c: Negligible (0); 4d: Negligible (0); 4e: Major negative (--); 4f: Major positive (++); 4g: Major positive (++)

Justification: The site is not within 500m of an AQMA. The majority of it is within an area where noise levels at night from roads and railways are below 50 dB and the noise levels as recorded for the 16-hour period between 0700 – 2300 are below 55 dB. The site does not lie within a noise contour associated with Southampton Airport. It is not within 400m of a wastewater treatment works or within 250m of a waste management facility. The site is not within 1,200m of an NHS GP surgery. It is within 300m of open space, open country or registered common land. The site contains no open space, open county or registered common land. It is within 200m of a public right of way or cycle path.

IIA objective 7: To ensure essential services and facilities and jobs in the District are accessible

Overall effect: Minor negative (-)

Justification: Appraisal criteria and results are the same as shown under SA objective 1: greenhouse gas emissions.

IIA objective 8: To support the sustainable growth of the District's economy

Overall effect: Negligible uncertain (0?)

Justification: The site is not in existing employment use.

IIA objective 9: To support the District's biodiversity and geodiversity

Overall effect: Significant negative (--)

Score by criteria: 9a: Minor negative (-); 9b: Major negative (--); 9c: Major negative (--); 9d: Negligible (0); 9e: Negligible (0)

Justification: The site is within a SSSI Impact Risk Zone for 'residential' or 'all planning applications'. It is within a locally designated wildlife site or ancient woodland. It is within a priority habitat. It is not within 100m of a water course. The site does not intersect with a county or local geological site.

IIA objective 10: To conserve and enhance the character and distinctiveness of the District's landscapes.

Overall effect: Minor negative uncertain (-?)

Justification: The site has medium or higher overall landscape sensitivity

IIA objective 11: To conserve and enhance the District's historic environment including its setting.

Overall effect: Negligible uncertain (0?)

Justification: The site is rated 'green' for risk of effects on heritage assets.

IIA objective 12: To support the efficient use of the District's resources, including land and minerals

Overall effect: Significant negative (--)

Score by criteria: 12a: Major negative (--); 12b: Minor negative (-); 12c: Negligible (0)

Justification: The majority of the site contains greenfield land. A significant proportion of the site ($\geq 25\%$) is on Grade 3 agricultural land or less than 25% of the site is on Grade 1 or 2 agricultural land. Less than 25% of the site is within a Mineral Safeguarding Area.

IIA objective 13: To protect the quality and quantity of the District's water resource

Overall effect: Negligible (0)

Justification: The site does not fall within Source Protection Zone 1, 2 or 3, within a drinking water safeguard zone (groundwater), or within a drinking water safeguard zone (surface water).

IIA objective 14: To manage and reduce flood risk from all sources

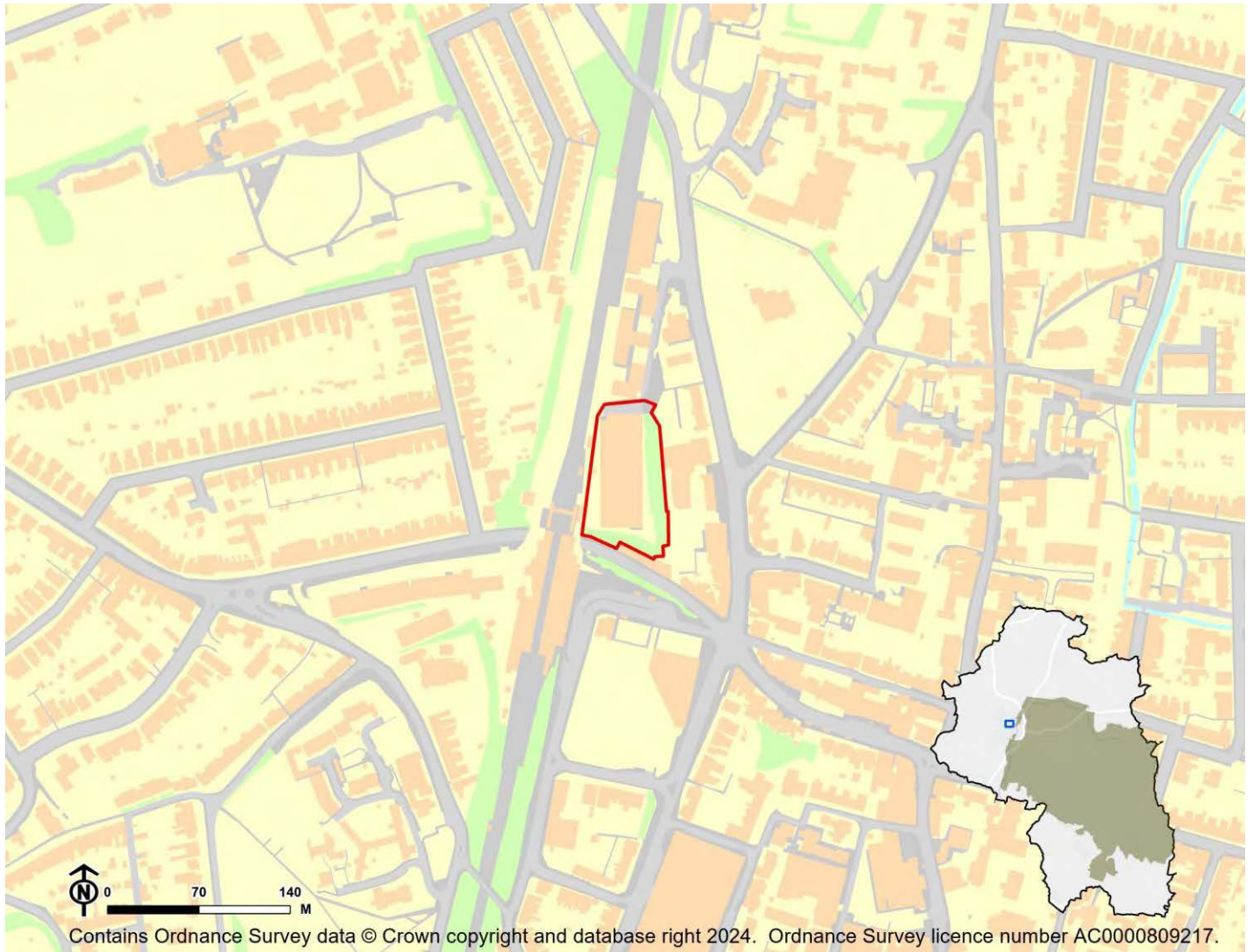
Overall effect: Negligible (0)

Score by criteria: 14a: Negligible (0); 14b: Negligible (0)

Justification: Less than 25% of the site is within flood zone 2 or 3. Less than 25% of the site has a 1 in 100 year or 1 in 30 year risk of surface water flooding.

WIN27: Eastern Car Park - Winchester Town

Proposed use: Residential use



IIA Objective	Score
IIA1: climate change mitigation	Minor positive (+)
IIA2: travel and air quality	Minor positive (+)
IIA4: health and wellbeing	Minor positive (+)
IIA7: services and facilities	Minor positive (+)
IIA8: economy	Negligible uncertain (0?)
IIA9: biodiversity and geodiversity	Significant negative (--)
IIA10: landscape	Negligible uncertain (0?)
IIA11: historic environment	Negligible uncertain (0?)
IIA12: natural resources	Negligible (0)
IIA13: water resources	Negligible (0)
IIA14: flood risk	Negligible (0)

IIA objective 1: To minimise the District's contribution to climate change through a reduction of greenhouse gas emissions from all sources and facilitate the aim of carbon neutrality by 2031

Overall effect: Minor positive (+)

Score by criteria: 1a: Major positive (++); 1b: Minor positive (+); 1c: Minor positive (+); 1d: Major positive (++); 1e: Major positive (++); 1f: Major positive (++); 1g: Major positive (++); 1h: Major positive (++); 1i: Major negative (--)

Justification: The site is within 400m of an NHS GP surgery. It is within 401-800m of a primary school. It is within 501-1,000m of a secondary school. It is within 400m of a town centre. It is within 200m of a district or local centre. It is within 500m of a railway station. It is within 300m of a bus stop. It is within 300m of open space, open country or registered common land. The site contains no open space, open county or registered common land. The majority of it is within an area where average commuting distance is in 81-100% range for the plan area.

IIA objective 2: To reduce the need to travel by private vehicle in the District and improve air quality

Overall effect: Minor positive (+)

Justification: Appraisal criteria and results are the same as shown under SA objective 1: greenhouse gas emissions.

IIA objective 4: To improve public health and wellbeing and reduce health inequalities in the District

Overall effect: Minor positive (+)

Score by criteria: 4a: Minor negative (-); 4b: Major negative (--); 4c: Negligible (0); 4d: Negligible (0); 4e: Major positive (++); 4f: Major positive (++); 4g: Minor positive (+)

Justification: The site is within 500m of an AQMA. The majority of it is within an area where noise levels at night from roads and railways are above 55 dB or the noise levels as recorded for the 16-hour period between 0700 – 2300 are above 60 dB. The site does not lie within a noise contour associated with Southampton Airport. It is not within 400m of a wastewater treatment works or within 250m of a waste management facility. The site is within 400m of an NHS GP surgery. It is within 300m of open space, open country or registered common land. The site contains no open space, open county or registered common land. It is within 201-400m of a public right of way or cycle path.

IIA objective 7: To ensure essential services and facilities and jobs in the District are accessible

Overall effect: Minor positive (+)

Justification: Appraisal criteria and results are the same as shown under SA objective 1: greenhouse gas emissions.

IIA objective 8: To support the sustainable growth of the District's economy

Overall effect: Negligible uncertain (0?)

Justification: The site is not in existing employment use.

IIA objective 9: To support the District's biodiversity and geodiversity

Overall effect: Significant negative (--)

Score by criteria: 9a: Minor negative (-); 9b: Negligible (0); 9c: Minor negative (-); 9d: Negligible (0); 9e: Negligible (0)

Justification: The site is within a SSSI Impact Risk Zone for 'residential' or 'all planning applications'. It is not within 500m of a locally designated wildlife site or ancient woodland. It is within 200m of a priority habitat. It is not within 100m of a water course. The site does not intersect with a county or local geological site.

IIA objective 10: To conserve and enhance the character and distinctiveness of the District's landscapes.

Overall effect: Negligible uncertain (0?)

Justification: The site has low overall landscape sensitivity.

IIA objective 11: To conserve and enhance the District's historic environment including its setting.

Overall effect: Negligible uncertain (0?)

Justification: The site is rated 'green' for risk of effects on heritage assets.

IIA objective 12: To support the efficient use of the District's resources, including land and minerals

Overall effect: Negligible (0)

Score by criteria: 12a: Major positive (++); 12b: Negligible (0); 12c: Negligible (0)

Justification: The majority of the site contains brownfield land. Less than 25% of the site is on Grade 3 agricultural land. Less than 25% of the site is within a Mineral Safeguarding Area.

IIA objective 13: To protect the quality and quantity of the District's water resource

Overall effect: Negligible (0)

Justification: The site does not fall within Source Protection Zone 1, 2 or 3, within a drinking water safeguard zone (groundwater), or within a drinking water safeguard zone (surface water).

IIA objective 14: To manage and reduce flood risk from all sources

Overall effect: Negligible (0)

Score by criteria: 14a: Negligible (0); 14b: Negligible (0)

Justification: Less than 25% of the site is within flood zone 2 or 3. Less than 25% of the site has a 1 in 100 year or 1 in 30 year risk of surface water flooding.

WIN28: Brassery road - Winchester Town

Proposed use: Residential use



IIA Objective	Score
IIA1: climate change mitigation	Minor positive (+)
IIA2: travel and air quality	Minor positive (+)
IIA4: health and wellbeing	Minor negative (-)
IIA7: services and facilities	Minor positive (+)
IIA8: economy	Negligible uncertain (0?)
IIA9: biodiversity and geodiversity	Significant negative (--)
IIA10: landscape	Negligible uncertain (0?)
IIA11: historic environment	Negligible uncertain (0?)
IIA12: natural resources	Negligible (0)
IIA13: water resources	Negligible (0)
IIA14: flood risk	Negligible (0)

IIA objective 1: To minimise the District's contribution to climate change through a reduction of greenhouse gas emissions from all sources and facilitate the aim of carbon neutrality by 2031

Overall effect: Minor positive (+)

Score by criteria: 1a: Minor positive (+); 1b: Minor positive (+); 1c: Minor positive (+); 1d: Major positive (++); 1e: Major positive (++); 1f: Major positive (++); 1g: Major positive (++); 1h: Major positive (++); 1i: Major negative (--)

Justification: The site is within 401-800m of an NHS GP surgery. It is within 401-800m of a primary school. It is within 501-1,000m of a secondary school. It is within 400m of a town centre. It is within 200m of a district or local centre. It is within 500m of a railway station. It is within 300m of a bus stop. It is within 300m of open space, open country or registered common land. The site contains no open space, open county or registered common land. The majority of it is within an area where average commuting distance is in 81-100% range for the plan area.

IIA objective 2: To reduce the need to travel by private vehicle in the District and improve air quality

Overall effect: Minor positive (+)

Justification: Appraisal criteria and results are the same as shown under SA objective 1: greenhouse gas emissions.

IIA objective 4: To improve public health and wellbeing and reduce health inequalities in the District

Overall effect: Minor negative (-)

Score by criteria: 4a: Minor negative (-); 4b: Major negative (--); 4c: Negligible (0); 4d: Negligible (0); 4e: Minor positive (+); 4f: Major positive (++); 4g: Minor negative (-)

Justification: The site is within 500m of an AQMA. The majority of it is within an area where noise levels at night from roads and railways are above 55 dB or the noise levels as recorded for the 16-hour period between 0700 – 2300 are above 60 dB. The site does not lie within a noise contour associated with Southampton Airport. It is not within 400m of a wastewater treatment works or within 250m of a waste management facility. The site is within 401-800m of an NHS GP surgery. It is within 300m of open space, open country or registered common land. The site contains no open space, open county or registered common land. It is within 401-800m of a public right of way or cycle path.

IIA objective 7: To ensure essential services and facilities and jobs in the District are accessible

Overall effect: Minor positive (+)

Justification: Appraisal criteria and results are the same as shown under SA objective 1: greenhouse gas emissions.

IIA objective 8: To support the sustainable growth of the District's economy

Overall effect: Negligible uncertain (0?)

Justification: The site is not in existing employment use.

IIA objective 9: To support the District's biodiversity and geodiversity

Overall effect: Significant negative (--)

Score by criteria: 9a: Minor negative (-); 9b: Negligible (0); 9c: Minor negative (-); 9d: Negligible (0); 9e: Negligible (0)

Justification: The site is within a SSSI Impact Risk Zone for 'residential' or 'all planning applications'. It is not within 500m of a locally designated wildlife site or ancient woodland. It is within 200m of a priority habitat. It is not within 100m of a water course. The site does not intersect with a county or local geological site.

IIA objective 10: To conserve and enhance the character and distinctiveness of the District's landscapes.

Overall effect: Negligible uncertain (0?)

Justification: The site has low overall landscape sensitivity.

IIA objective 11: To conserve and enhance the District's historic environment including its setting.

Overall effect: Negligible uncertain (0?)

Justification: The site is rated 'green' for risk of effects on heritage assets.

IIA objective 12: To support the efficient use of the District's resources, including land and minerals

Overall effect: Negligible (0)

Score by criteria: 12a: Major positive (++); 12b: Negligible (0); 12c: Negligible (0)

Justification: The majority of the site contains brownfield land. Less than 25% of the site is on Grade 3 agricultural land. Less than 25% of the site is within a Mineral Safeguarding Area.

IIA objective 13: To protect the quality and quantity of the District's water resource

Overall effect: Negligible (0)

Justification: The site does not fall within Source Protection Zone 1, 2 or 3, within a drinking water safeguard zone (groundwater), or within a drinking water safeguard zone (surface water).

IIA objective 14: To manage and reduce flood risk from all sources

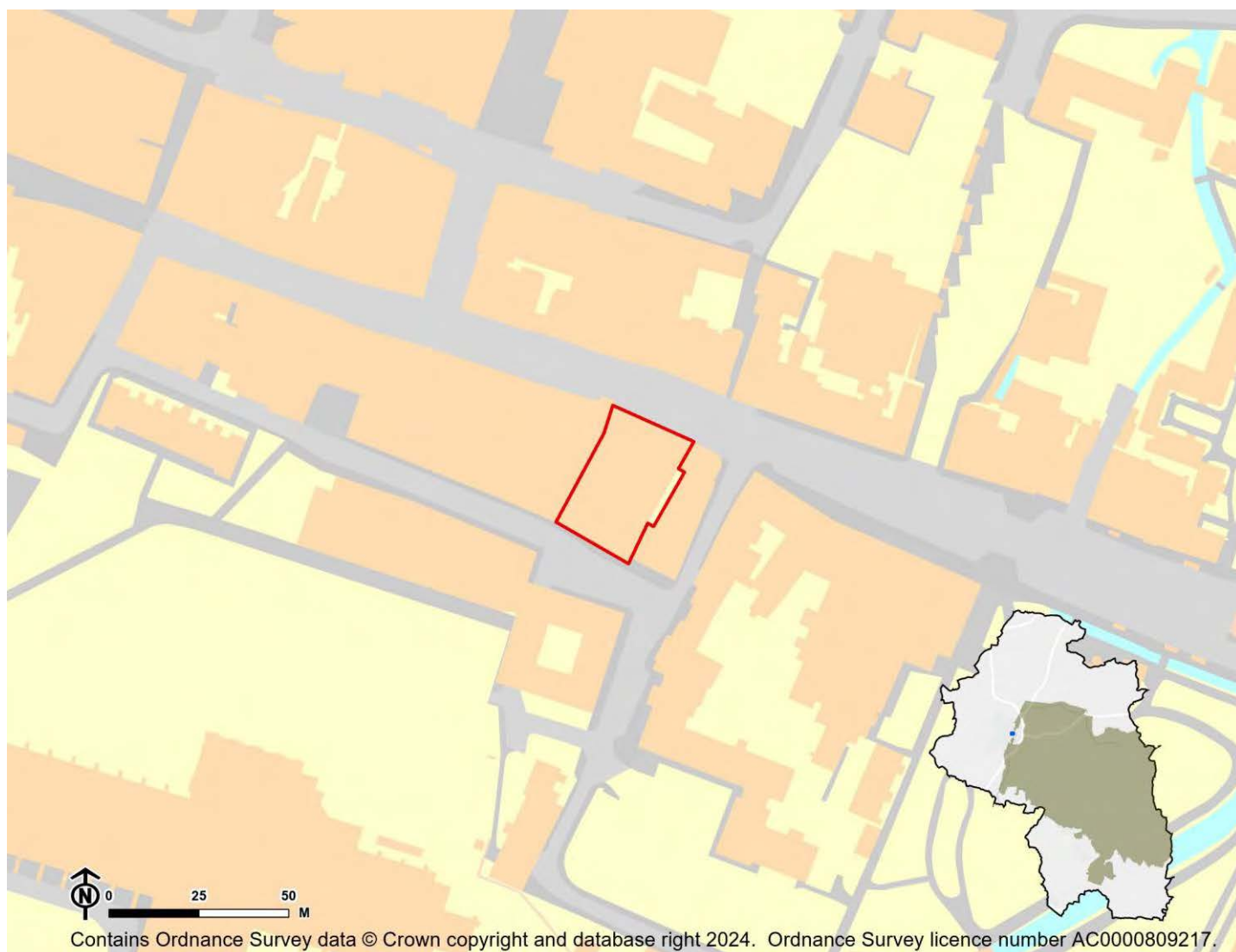
Overall effect: Negligible (0)

Score by criteria: 14a: Negligible (0); 14b: Negligible (0)

Justification: Less than 25% of the site is within flood zone 2 or 3. Less than 25% of the site has a 1 in 100 year or 1 in 30 year risk of surface water flooding.

WIN29: 7/8 High Street, Winchester - Winchester Town

Proposed use: Residential use



IIA Objective	Score
IIA1: climate change mitigation	Minor positive (+)
IIA2: travel and air quality	Minor positive (+)
IIA4: health and wellbeing	Minor positive (+)
IIA7: services and facilities	Minor positive (+)
IIA8: economy	Negligible uncertain (0?)
IIA9: biodiversity and geodiversity	Significant negative (--)
IIA10: landscape	Minor negative uncertain (-?)
IIA11: historic environment	Minor negative uncertain (-?)
IIA12: natural resources	Negligible (0)
IIA13: water resources	Negligible (0)
IIA14: flood risk	Significant negative (--)

IIA objective 1: To minimise the District's contribution to climate change through a reduction of greenhouse gas emissions from all sources and facilitate the aim of carbon neutrality by 2031

Overall effect: Minor positive (+)

Score by criteria: 1a: Major positive (++); 1b: Minor positive (+); 1c: Minor negative (-); 1d: Major positive (++); 1e: Minor negative (-); 1f: Minor positive (+); 1g: Major positive (++); 1h: Major positive (++); 1i: Major negative (--)

Justification: The site is within 400m of an NHS GP surgery. It is within 401-800m of a primary school. It is within 1,000-2,000m of a secondary school. It is within 400m of a town centre. It is within 401-800m of a district or local centre. It is within 501-1,000m of a railway station. It is within 300m of a bus stop. It is within 300m of open space, open country or registered common land. The site contains no open space, open county or registered common land. The majority of it is within an area where average commuting distance is in 81-100% range for the plan area.

IIA objective 2: To reduce the need to travel by private vehicle in the District and improve air quality

Overall effect: Minor positive (+)

Justification: Appraisal criteria and results are the same as shown under SA objective 1: greenhouse gas emissions.

IIA objective 4: To improve public health and wellbeing and reduce health inequalities in the District

Overall effect: Minor positive (+)

Score by criteria: 4a: Minor negative (-); 4b: Negligible (0); 4c: Negligible (0); 4d: Negligible (0); 4e: Major positive (++); 4f: Major positive (++); 4g: Major positive (++)

Justification: The site is within 500m of an AQMA. The majority of it is within an area where noise levels at night from roads and railways are below 50 dB and the noise levels as recorded for the 16-hour period between 0700 – 2300 are below 55 dB. The site does not lie within a noise contour associated with Southampton Airport. It is not within 400m of a wastewater treatment works or within 250m of a waste management facility. The site is within 400m of an NHS GP surgery. It is within 300m of open space, open country or registered common land. The site contains no open space, open county or registered common land. It is within 200m of a public right of way or cycle path.

IIA objective 7: To ensure essential services and facilities and jobs in the District are accessible

Overall effect: Minor positive (+)

Justification: Appraisal criteria and results are the same as shown under SA objective 1: greenhouse gas emissions.

IIA objective 8: To support the sustainable growth of the District's economy

Overall effect: Negligible uncertain (0?)

Justification: The site is not in existing employment use.

IIA objective 9: To support the District's biodiversity and geodiversity

Overall effect: Significant negative (--)

Score by criteria: 9a: Minor negative (-); 9b: Negligible (0); 9c: Minor negative (-); 9d: Negligible (0); 9e: Negligible (0)

Justification: The site is within a SSSI Impact Risk Zone for 'residential' or 'all planning applications'. It is not within 500m of a locally designated wildlife site or ancient woodland. It is within 200m of a priority habitat. It is not within 100m of a water course. The site does not intersect with a county or local geological site.

IIA objective 10: To conserve and enhance the character and distinctiveness of the District's landscapes.

Overall effect: Minor negative uncertain (-?)

Justification: The site has medium or higher overall landscape sensitivity

IIA objective 11: To conserve and enhance the District's historic environment including its setting.

Overall effect: Minor negative uncertain (-?)

Justification: The site is rated 'amber' for risk of effects on heritage assets.

IIA objective 12: To support the efficient use of the District's resources, including land and minerals

Overall effect: Negligible (0)

Score by criteria: 12a: Major positive (++); 12b: Negligible (0); 12c: Negligible (0)

Justification: The majority of the site contains brownfield land. Less than 25% of the site is on Grade 3 agricultural land. Less than 25% of the site is within a Mineral Safeguarding Area.

IIA objective 13: To protect the quality and quantity of the District's water resource

Overall effect: Negligible (0)

Justification: The site does not fall within Source Protection Zone 1, 2 or 3, within a drinking water safeguard zone (groundwater), or within a drinking water safeguard zone (surface water).

IIA objective 14: To manage and reduce flood risk from all sources

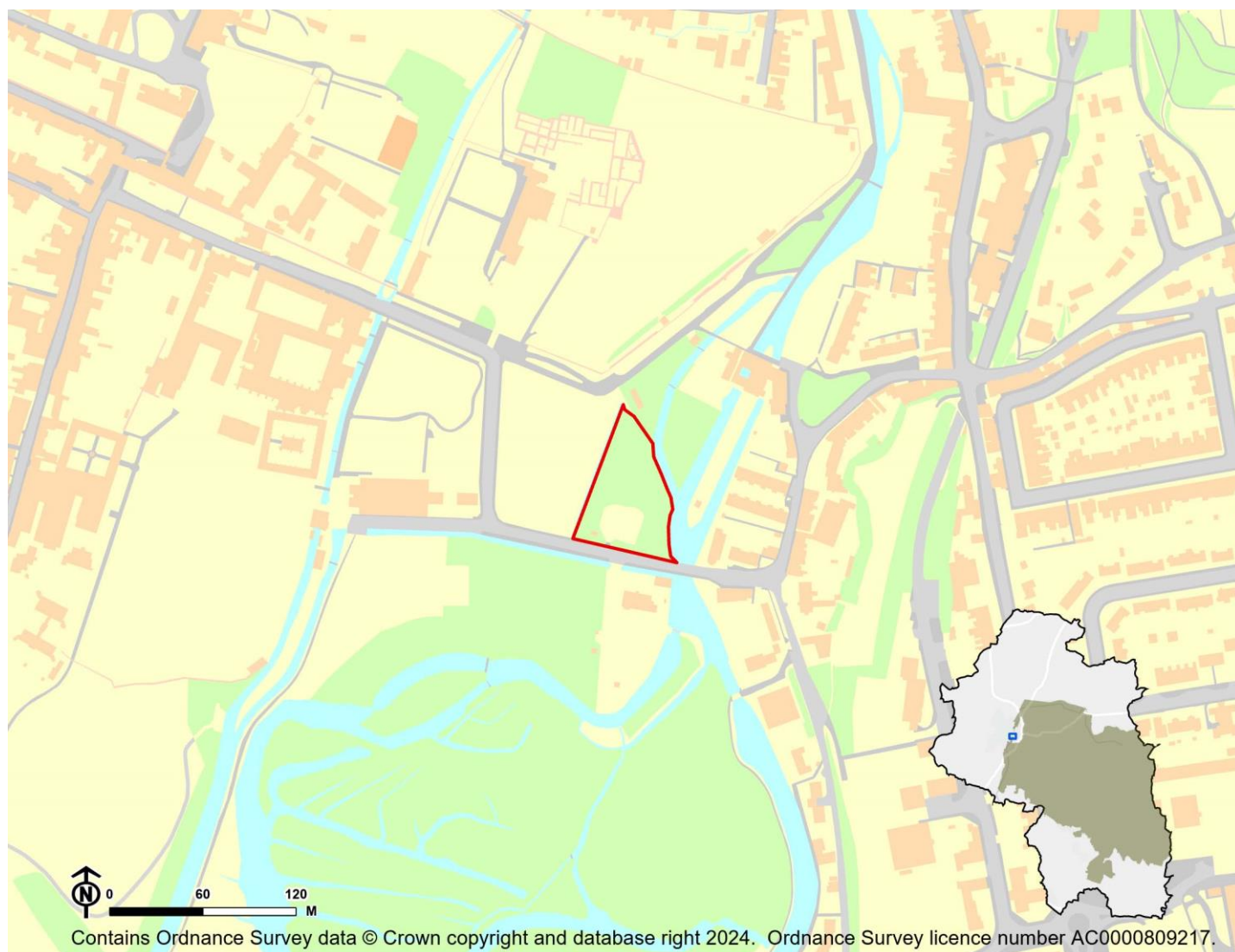
Overall effect: Significant negative (--)

Score by criteria: 14a: Major negative (--); 14b: Negligible (0)

Justification: A significant proportion of site (>=25%) is within flood zone 3. Less than 25% of the site has a 1 in 100 year or 1 in 30 year risk of surface water flooding.

WIN30: Blackbridge Yard, College Walk, Winchester - Winchester Town

Proposed use: Residential use



IIA Objective	Score
IIA1: climate change mitigation	Minor positive (+)
IIA2: travel and air quality	Minor positive (+)
IIA4: health and wellbeing	Minor positive (+)
IIA7: services and facilities	Minor positive (+)
IIA8: economy	Negligible uncertain (0?)
IIA9: biodiversity and geodiversity	Significant negative (--)
IIA10: landscape	Minor negative uncertain (-?)
IIA11: historic environment	Minor negative uncertain (-?)
IIA12: natural resources	Significant negative (--)
IIA13: water resources	Negligible (0)
IIA14: flood risk	Negligible (0)

IIA objective 1: To minimise the District's contribution to climate change through a reduction of greenhouse gas emissions from all sources and facilitate the aim of carbon neutrality by 2031

Overall effect: Minor positive (+)

Score by criteria: 1a: Minor positive (+); 1b: Minor positive (+); 1c: Minor negative (-); 1d: Major positive (++); 1e: Major negative (--); 1f: Minor negative (-); 1g: Major positive (++); 1h: Major positive (++); 1i: Major negative (--)

Justification: The site is within 401-800m of an NHS GP surgery. It is within 401-800m of a primary school. It is within 1,000-2,000m of a secondary school. It is within 400m of a town centre. It is not within 800m of a district or local centre. It is within 1,000-2,000m of a railway station. It is within 300m of a bus stop. It is within 300m of open space, open country or registered common land. The site contains no open space, open county or registered common land. The majority of it is within an area where average commuting distance is in 81-100% range for the plan area.

IIA objective 2: To reduce the need to travel by private vehicle in the District and improve air quality

Overall effect: Minor positive (+)

Justification: Appraisal criteria and results are the same as shown under SA objective 1: greenhouse gas emissions.

IIA objective 4: To improve public health and wellbeing and reduce health inequalities in the District

Overall effect: Minor positive (+)

Score by criteria: 4a: Minor negative (-); 4b: Minor negative (-); 4c: Negligible (0); 4d: Negligible (0); 4e: Minor positive (+); 4f: Major positive (++); 4g: Major positive (++)

Justification: The site is within 500m of an AQMA. The majority of it is within an area where noise levels at night from roads and railways are above 50 dB or the noise levels as recorded for the 16-hour period between 0700 – 2300 are above 55 dB. The site does not lie within a noise contour associated with Southampton Airport. It is not within 400m of a wastewater treatment works or within 250m of a waste management facility. The site is within 401-800m of an NHS GP surgery. It is within 300m of open space, open country or registered common land. The site contains no open space, open county or registered common land. It is within 200m of a public right of way or cycle path.

IIA objective 7: To ensure essential services and facilities and jobs in the District are accessible

Overall effect: Minor positive (+)

Justification: Appraisal criteria and results are the same as shown under SA objective 1: greenhouse gas emissions.

IIA objective 8: To support the sustainable growth of the District's economy

Overall effect: Negligible uncertain (0?)

Justification: The site is not in existing employment use.

IIA objective 9: To support the District's biodiversity and geodiversity

Overall effect: Significant negative (--)

Score by criteria: 9a: Major negative (--); 9b: Negligible (0); 9c: Major negative (--); 9d: Minor negative (-); 9e: Negligible (0)

Justification: The site is within an internationally or nationally designated biodiversity site. It is not within 500m of a locally designated wildlife site or ancient woodland. It is within a priority habitat. It is within 100m of a water course. The site does not intersect with a county or local geological site.

IIA objective 10: To conserve and enhance the character and distinctiveness of the District's landscapes.

Overall effect: Minor negative uncertain (-?)

Justification: The site has medium or higher overall landscape sensitivity

IIA objective 11: To conserve and enhance the District's historic environment including its setting.

Overall effect: Minor negative uncertain (-?)

Justification: The site is rated 'amber' for risk of effects on heritage assets.

IIA objective 12: To support the efficient use of the District's resources, including land and minerals

Overall effect: Significant negative (--)

Score by criteria: 12a: Major negative (--); 12b: Negligible (0); 12c: Minor negative (-)

Justification: The majority of the site contains greenfield land. Less than 25% of the site is on Grade 3 agricultural land. A significant proportion of the site ($\geq 25\%$) is within a Mineral Safeguarding Area.

IIA objective 13: To protect the quality and quantity of the District's water resource

Overall effect: Negligible (0)

Justification: The site does not fall within Source Protection Zone 1, 2 or 3, within a drinking water safeguard zone (groundwater), or within a drinking water safeguard zone (surface water).

IIA objective 14: To manage and reduce flood risk from all sources

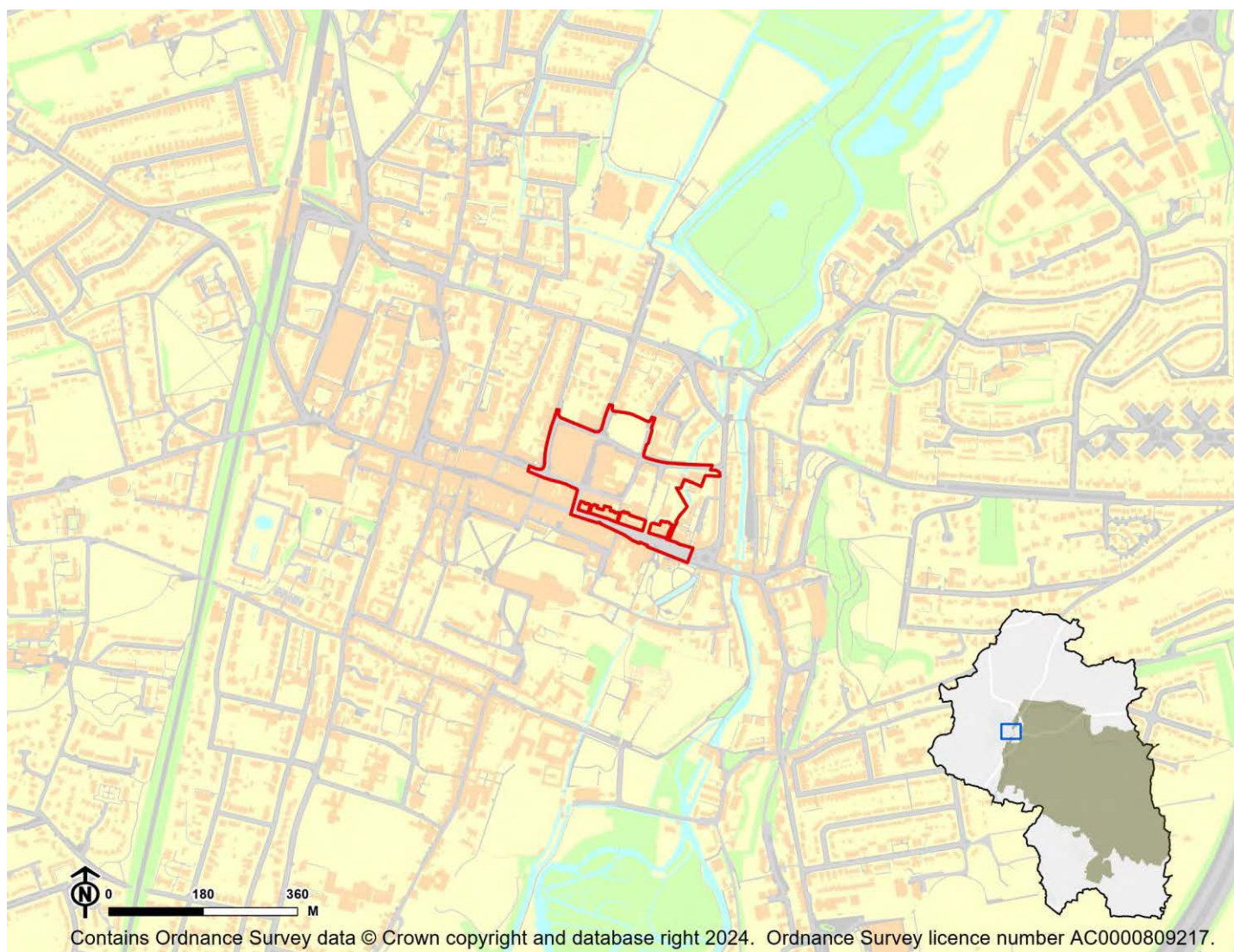
Overall effect: Negligible (0)

Score by criteria: 14a: Negligible (0); 14b: Negligible (0)

Justification: Less than 25% of the site is within flood zone 2 or 3. Less than 25% of the site has a 1 in 100 year or 1 in 30 year risk of surface water flooding.

WIN31: Central Winchester Regeneration - Winchester Town

Proposed use: Mixed use



IIA Objective	Score
IIA1: climate change mitigation	Minor positive (+)
IIA2: travel and air quality	Minor positive (+)
IIA4: health and wellbeing	Minor positive (+)
IIA7: services and facilities	Minor positive (+)
IIA8: economy	Negligible uncertain (0?)
IIA9: biodiversity and geodiversity	Significant negative (--)
IIA10: landscape	Negligible uncertain (0?)
IIA11: historic environment	Significant negative uncertain (--?)
IIA12: natural resources	Negligible (0)
IIA13: water resources	Negligible (0)
IIA14: flood risk	Minor negative (-)

IIA objective 1: To minimise the District's contribution to climate change through a reduction of greenhouse gas emissions from all sources and facilitate the aim of carbon neutrality by 2031

Overall effect: Minor positive (+)

Score by criteria: 1a: Major positive (++); 1b: Major positive (++); 1c: Minor negative (-); 1d: Major positive (++); 1e: Minor negative (-); 1f: Minor positive (+); 1g: Major positive (++); 1h: Minor positive (+); 1i: Major positive (++)

Justification: WCC have confirmed that the surgery that was within the site has been demolished as it was vacant. Work has now started on a new surgery on the former car park at Friarsgate and Upper Brook Street just outside of the site boundary. It is within 400m of a primary school. It is within 1,000-2,000m of a secondary school. It is within 400m of a town centre. It is within 401-800m of a district or local centre. It is within 501-1,000m of a railway station. It is within 300m of a bus stop. It is within 300m of open space, open country or registered common land. Less than 25% of the site contains open space, open country or registered common land, which could be lost to development. The majority of it is within an area where average commuting distance is in lowest 20% of average commuting distances for the plan area.

IIA objective 2: To reduce the need to travel by private vehicle in the District and improve air quality

Overall effect: Minor positive (+)

Justification: Appraisal criteria and results are the same as shown under SA objective 1: greenhouse gas emissions.

IIA objective 4: To improve public health and wellbeing and reduce health inequalities in the District

Overall effect: Minor positive (+)

Score by criteria: 4a: Major negative (--); 4b: Negligible (0); 4c: Negligible (0); 4d: Negligible (0); 4e: Major positive (++); 4f: Minor positive (+); 4g: Major positive (++)

Justification: The majority of the site is within an AQMA. The majority of it is within an area where noise levels at night from roads and railways are below 50 dB and the noise levels as recorded for the 16-hour period between 0700 – 2300 are below 55 dB. The site does not lie within a noise contour associated with Southampton Airport. It is not within 400m of a wastewater treatment works or within 250m of a waste management facility. WCC have confirmed that the surgery that was within the site has been demolished as it was vacant. Work has now started on a new surgery on the former car park at Friarsgate and Upper Brook Street just outside of the site boundary. It is within 300m of open space, open country or registered common land. Less than 25% of the site contains open space, open country or registered common land, which could be lost to development. It is within 200m of a public right of way or cycle path.

IIA objective 7: To ensure essential services and facilities and jobs in the District are accessible

Overall effect: Minor positive (+)

Justification: Appraisal criteria and results are the same as shown under SA objective 1: greenhouse gas emissions.

IIA objective 8: To support the sustainable growth of the District's economy

Overall effect: Negligible uncertain (0?)

Justification: The site is not in existing employment use.

IIA objective 9: To support the District's biodiversity and geodiversity

Overall effect: Significant negative (--)

Score by criteria: 9a: Minor negative (-); 9b: Negligible (0); 9c: Major negative (--); 9d: Minor negative (-); 9e: Negligible (0)

Justification: The site is within a SSSI Impact Risk Zone for 'residential' or 'all planning applications'. It is not within 500m of a locally designated wildlife site or ancient woodland. It is within a priority habitat. It is within 100m of a water course. The site does not intersect with a county or local geological site.

IIA objective 10: To conserve and enhance the character and distinctiveness of the District's landscapes.

Overall effect: Negligible uncertain (0?)

Justification: The site has low overall landscape sensitivity.

IIA objective 11: To conserve and enhance the District's historic environment including its setting.

Overall effect: Significant negative uncertain (--?)

Justification: The site is rated 'red-amber' for risk of effects relating to historical constraints with potential for effects on a Conservation Area noted.

IIA objective 12: To support the efficient use of the District's resources, including land and minerals

Overall effect: Negligible (0)

Score by criteria: 12a: Major positive (++); 12b: Negligible (0); 12c: Negligible (0)

Justification: The majority of the site contains brownfield land. Less than 25% of the site is on Grade 3 agricultural land. Less than 25% of the site is within a Mineral Safeguarding Area.

IIA objective 13: To protect the quality and quantity of the District's water resource

Overall effect: Negligible (0)

Justification: The site does not fall within Source Protection Zone 1, 2 or 3, within a drinking water safeguard zone (groundwater), or within a drinking water safeguard zone (surface water).

IIA objective 14: To manage and reduce flood risk from all sources

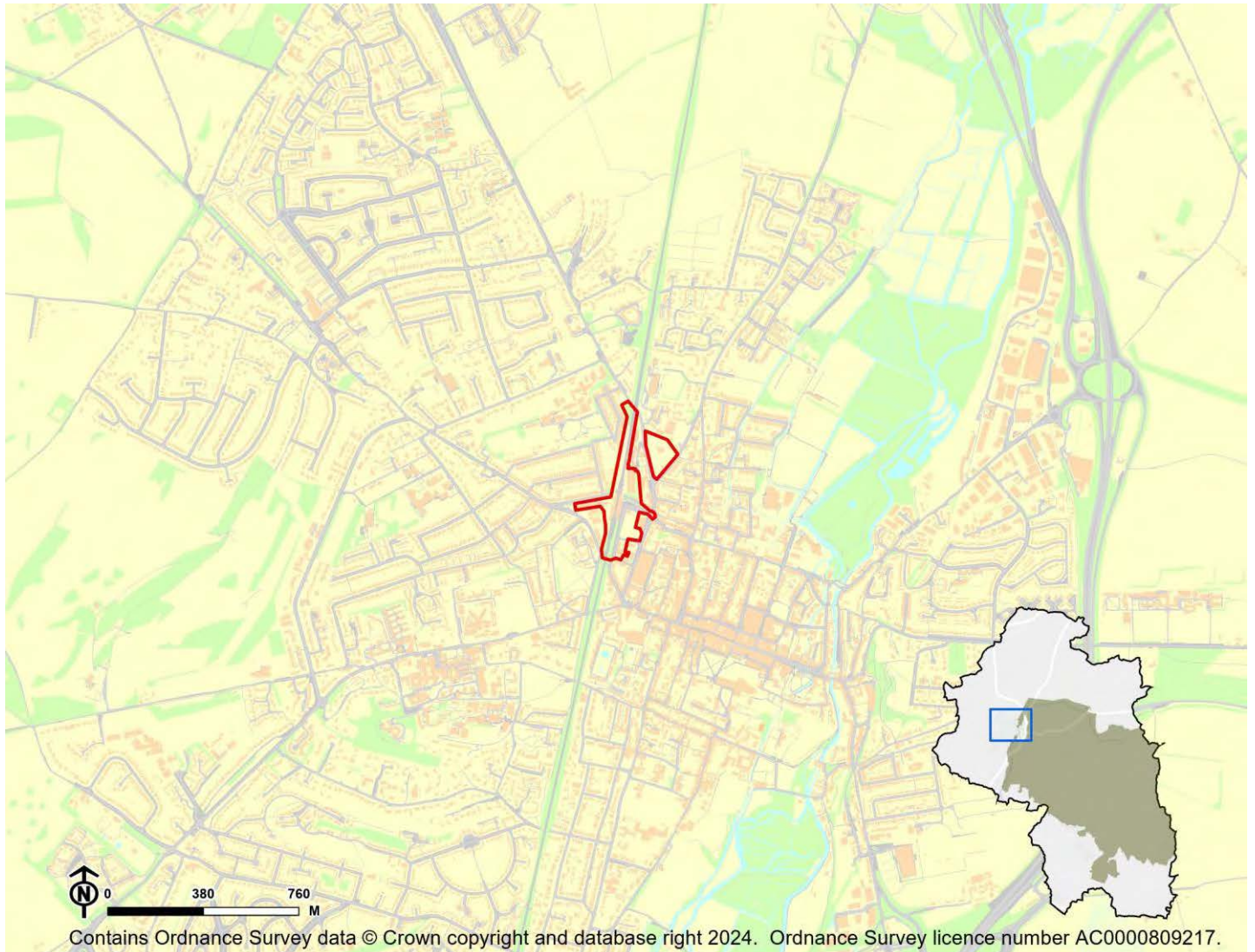
Overall effect: Minor negative (-)

Score by criteria: 14a: Minor negative (-); 14b: Negligible (0)

Justification: A significant proportion of site ($\geq 25\%$) is within flood zone 2. Less than 25% of the site has a 1 in 100 year or 1 in 30 year risk of surface water flooding.

WIN33: Station Approach - Winchester Town

Proposed use: Mixed use



IIA Objective	Score
IIA1: climate change mitigation	Minor positive (+)
IIA2: travel and air quality	Minor positive (+)
IIA4: health and wellbeing	Minor positive (+)
IIA7: services and facilities	Minor positive (+)
IIA8: economy	Negligible uncertain (0?)
IIA9: biodiversity and geodiversity	Significant negative (--)
IIA10: landscape	Negligible uncertain (0?)
IIA11: historic environment	Minor negative uncertain (-?)
IIA12: natural resources	Negligible (0)
IIA13: water resources	Negligible (0)
IIA14: flood risk	Negligible (0)

IIA objective 1: To minimise the District's contribution to climate change through a reduction of greenhouse gas emissions from all sources and facilitate the aim of carbon neutrality by 2031

Overall effect: Minor positive (+)

Score by criteria: 1a: Major positive (++); 1b: Minor positive (+); 1c: Minor positive (+); 1d: Major positive (++); 1e: Major positive (++); 1f: Major positive (++); 1g: Major positive (++); 1h: Minor positive (+); 1i: Major negative (--)

Justification: The site is within 400m of an NHS GP surgery. It is within 401-800m of a primary school. It is within 501-1,000m of a secondary school. It is within 400m of a town centre. It is within 200m of a district or local centre. It is within 500m of a railway station. It is within 300m of a bus stop. It is within 300m of open space, open country or registered common land. Less than 25% of the site contains open space, open country or registered common land, which could be lost to development. The majority of it is within an area where average commuting distance is in 81-100% range for the plan area.

IIA objective 2: To reduce the need to travel by private vehicle in the District and improve air quality

Overall effect: Minor positive (+)

Justification: Appraisal criteria and results are the same as shown under SA objective 1: greenhouse gas emissions.

IIA objective 4: To improve public health and wellbeing and reduce health inequalities in the District

Overall effect: Minor positive (+)

Score by criteria: 4a: Minor negative (-); 4b: Minor negative (-); 4c: Negligible (0); 4d: Negligible (0); 4e: Major positive (++); 4f: Minor positive (+); 4g: Major positive (++)

Justification: The site is within 500m of an AQMA. The majority of it is within an area where noise levels at night from roads and railways are above 50 dB or the noise levels as recorded for the 16-hour period between 0700 – 2300 are above 55 dB. The site does not lie within a noise contour associated with Southampton Airport. It is not within 400m of a wastewater treatment works or within 250m of a waste management facility. The site is within 400m of an NHS GP surgery. It is within 300m of open space, open country or registered common land. Less than 25% of the site contains open space, open country or registered common land, which could be lost to development. It is within 200m of a public right of way or cycle path.

IIA objective 7: To ensure essential services and facilities and jobs in the District are accessible

Overall effect: Minor positive (+)

Justification: Appraisal criteria and results are the same as shown under SA objective 1: greenhouse gas emissions.

IIA objective 8: To support the sustainable growth of the District's economy

Overall effect: Negligible uncertain (0?)

Justification: The site is not in existing employment use.

IIA objective 9: To support the District's biodiversity and geodiversity

Overall effect: Significant negative (--)

Score by criteria: 9a: Minor negative (-); 9b: Negligible (0); 9c: Minor negative (-); 9d: Negligible (0); 9e: Negligible (0)

Justification: The site is within a SSSI Impact Risk Zone for 'residential' or 'all planning applications'. It is not within 500m of a locally designated wildlife site or ancient woodland. It is within 200m of a priority habitat. It is not within 100m of a water course. The site does not intersect with a county or local geological site.

IIA objective 10: To conserve and enhance the character and distinctiveness of the District's landscapes.

Overall effect: Negligible uncertain (0?)

Justification: The site has low overall landscape sensitivity.

IIA objective 11: To conserve and enhance the District's historic environment including its setting.

Overall effect: Minor negative uncertain (-?)

Justification: The site is rated 'amber' for risk of effects relating to historical constraints with potential for effects on a Conservation Area noted.

IIA objective 12: To support the efficient use of the District's resources, including land and minerals

Overall effect: Negligible (0)

Score by criteria: 12a: Major positive (++); 12b: Negligible (0); 12c: Negligible (0)

Justification: The majority of the site contains brownfield land. Less than 25% of the site is on Grade 3 agricultural land. Less than 25% of the site is within a Mineral Safeguarding Area.

IIA objective 13: To protect the quality and quantity of the District's water resource

Overall effect: Negligible (0)

Justification: The site does not fall within Source Protection Zone 1, 2 or 3, within a drinking water safeguard zone (groundwater), or within a drinking water safeguard zone (surface water).

IIA objective 14: To manage and reduce flood risk from all sources

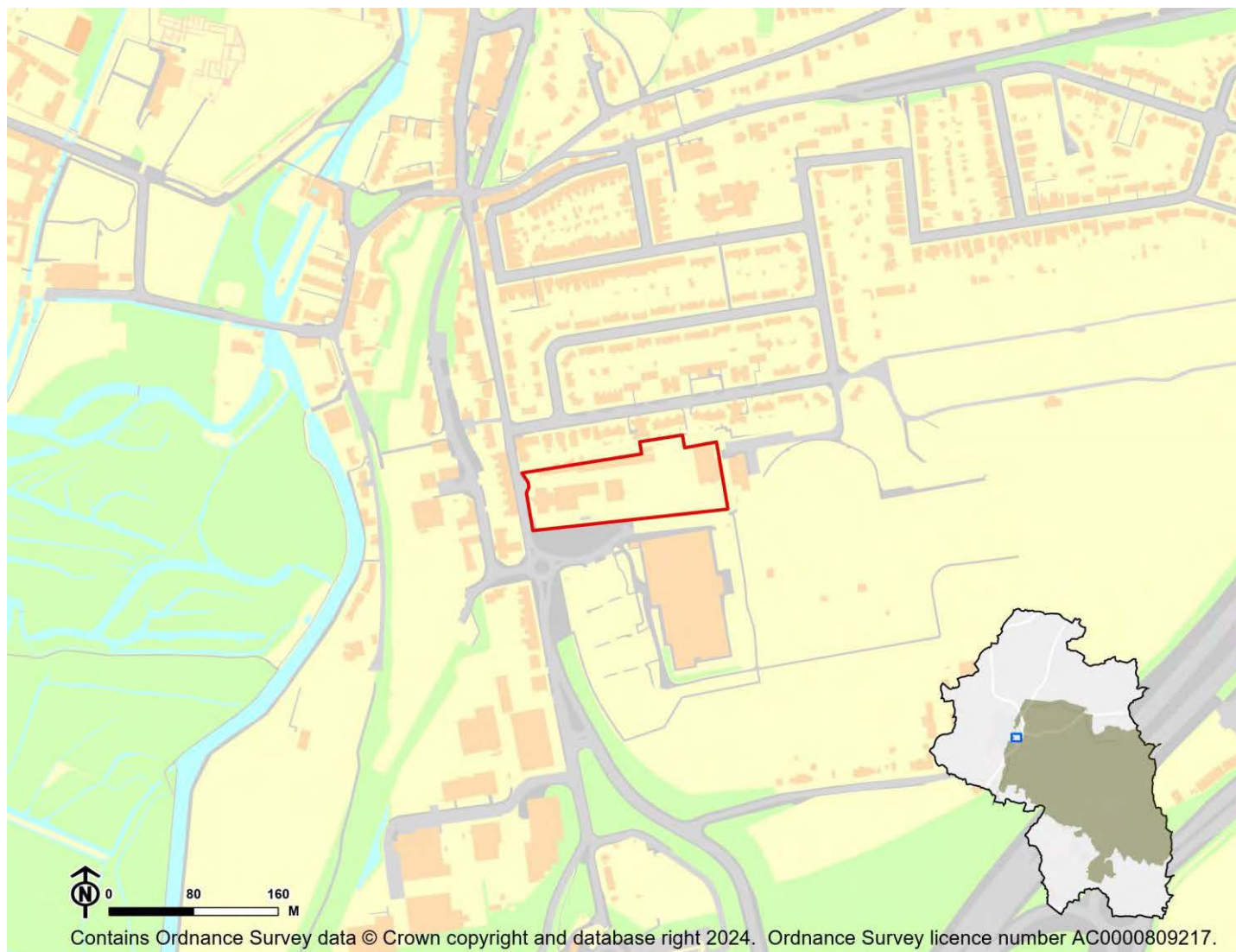
Overall effect: Negligible (0)

Score by criteria: 14a: Negligible (0); 14b: Negligible (0)

Justification: Less than 25% of the site is within flood zone 2 or 3. Less than 25% of the site has a 1 in 100 year or 1 in 30 year risk of surface water flooding.

WIN34: Bar End - Winchester Town

Proposed use: Mixed use



IIA Objective	Score
IIA1: climate change mitigation	Minor positive (+)
IIA2: travel and air quality	Minor positive (+)
IIA4: health and wellbeing	Minor negative (-)
IIA7: services and facilities	Minor positive (+)
IIA8: economy	Negligible uncertain (0?)
IIA9: biodiversity and geodiversity	Significant negative (--)
IIA10: landscape	Negligible uncertain (0?)
IIA11: historic environment	Negligible uncertain (0?)
IIA12: natural resources	Negligible (0)
IIA13: water resources	Negligible (0)
IIA14: flood risk	Negligible (0)

IIA objective 1: To minimise the District's contribution to climate change through a reduction of greenhouse gas emissions from all sources and facilitate the aim of carbon neutrality by 2031

Overall effect: Minor positive (+)

Score by criteria: 1a: Minor negative (-); 1b: Major positive (++); 1c: Major negative (--); 1d: Minor positive (+); 1e: Major negative (--); 1f: Minor negative (-); 1g: Major positive (++); 1h: Minor positive (+); 1i: Major positive (++)

Justification: The site is within 801-1,200m of an NHS GP surgery. It is within 400m of a primary school. It is not within 2,000m of a secondary school. It is within 401-800m of a town centre. It is not within 800m of a district or local centre. It is within 1,000-2,000m of a railway station. It is within 300m of a bus stop. It is within 300m of open space, open country or registered common land. Less than 25% of the site contains open space, open country or registered common land, which could be lost to development. The majority of it is within an area where average commuting distance is in lowest 20% of average commuting distances for the plan area.

IIA objective 2: To reduce the need to travel by private vehicle in the District and improve air quality

Overall effect: Minor positive (+)

Justification: Appraisal criteria and results are the same as shown under SA objective 1: greenhouse gas emissions.

IIA objective 4: To improve public health and wellbeing and reduce health inequalities in the District

Overall effect: Minor negative (-)

Score by criteria: 4a: Minor negative (-); 4b: Major negative (--); 4c: Negligible (0); 4d: Negligible (0); 4e: Minor negative (-); 4f: Minor positive (+); 4g: Major positive (++)

Justification: The site is within 500m of an AQMA. The majority of it is within an area where noise levels at night from roads and railways are above 55 dB or the noise levels as recorded for the 16-hour period between 0700 – 2300 are above 60 dB. The site does not lie within a noise contour associated with Southampton Airport. It is not within 400m of a wastewater treatment works or within 250m of a waste management facility. The site is within 801-1,200m of an NHS GP surgery. It is within 300m of open space, open country or registered common land. Less than 25% of the site contains open space, open country or registered common land, which could be lost to development. It is within 200m of a public right of way or cycle path.

IIA objective 7: To ensure essential services and facilities and jobs in the District are accessible

Overall effect: Minor positive (+)

Justification: Appraisal criteria and results are the same as shown under SA objective 1: greenhouse gas emissions.

IIA objective 8: To support the sustainable growth of the District's economy

Overall effect: Negligible uncertain (0?)

Justification: The site is not in existing employment use.

IIA objective 9: To support the District's biodiversity and geodiversity

Overall effect: Significant negative (--)

Score by criteria: 9a: Minor negative (-); 9b: Negligible (0); 9c: Minor negative (-); 9d: Negligible (0); 9e: Negligible (0)

Justification: The site is within a SSSI Impact Risk Zone for 'residential' or 'all planning applications'. It is not within 500m of a locally designated wildlife site or ancient woodland. It is within 200m of a priority habitat. It is not within 100m of a water course. The site does not intersect with a county or local geological site.

IIA objective 10: To conserve and enhance the character and distinctiveness of the District's landscapes.

Overall effect: Negligible uncertain (0?)

Justification: The site has low overall landscape sensitivity.

IIA objective 11: To conserve and enhance the District's historic environment including its setting.

Overall effect: Negligible uncertain (0?)

Justification: The site is rated 'green' for risk of effects relating to historical constraints.

IIA objective 12: To support the efficient use of the District's resources, including land and minerals

Overall effect: Negligible (0)

Score by criteria: 12a: Major positive (++); 12b: Negligible (0); 12c: Negligible (0)

Justification: The majority of the site contains brownfield land. Less than 25% of the site is on Grade 3 agricultural land. Less than 25% of the site is within a Mineral Safeguarding Area.

IIA objective 13: To protect the quality and quantity of the District's water resource

Overall effect: Negligible (0)

Justification: The site does not fall within Source Protection Zone 1, 2 or 3, within a drinking water safeguard zone (groundwater), or within a drinking water safeguard zone (surface water).

IIA objective 14: To manage and reduce flood risk from all sources

Overall effect: Negligible (0)

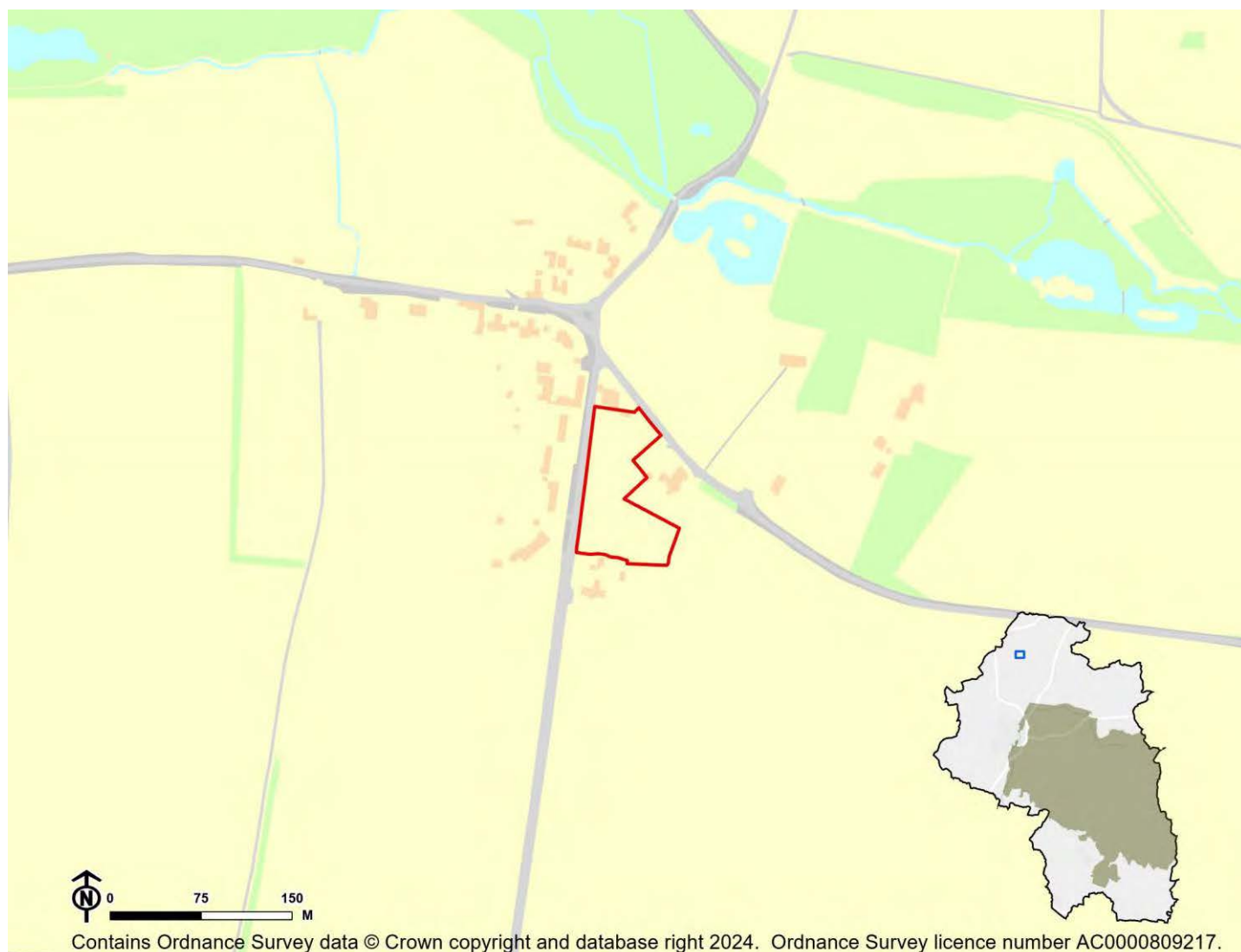
Score by criteria: 14a: Negligible (0); 14b: Negligible (0)

Justification: Less than 25% of the site is within flood zone 2 or 3. Less than 25% of the site has a 1 in 100 year or 1 in 30 year risk of surface water flooding.

Wonston

WO01: Land east of Old Stoke Road - Wonston

Proposed use: Residential use



IIA Objective	Score
IIA1: climate change mitigation	Minor negative (-)
IIA2: travel and air quality	Minor negative (-)
IIA4: health and wellbeing	Minor positive (+)
IIA7: services and facilities	Minor negative (-)
IIA8: economy	Negligible uncertain (0?)
IIA9: biodiversity and geodiversity	Significant negative (--)
IIA10: landscape	Negligible uncertain (0?)
IIA11: historic environment	Minor negative uncertain (-?)
IIA12: natural resources	Significant negative (--)
IIA13: water resources	Minor negative (-)
IIA14: flood risk	Negligible (0)

IIA objective 1: To minimise the District's contribution to climate change through a reduction of greenhouse gas emissions from all sources and facilitate the aim of carbon neutrality by 2031

Overall effect: Minor negative (-)

Score by criteria: 1a: Major negative (--); 1b: Major negative (--); 1c: Major negative (--); 1d: Major negative (--); 1e: Major negative (--); 1f: Major negative (--); 1g: Major positive (++); 1h: Major positive (++); 1i: Major negative (--)

Justification: The site is not within 1,200m of an NHS GP surgery. It is not within 1,200m of a primary school. It is not within 2,000m of a secondary school. It is not within 1,200m of a town centre. It is not within 800m of a district or local centre. It is not within 2,000m of a railway station. It is within 300m of a bus stop. It is within 300m of open space, open country or registered common land. The site contains no open space, open county or registered common land. The majority of it is within an area where average commuting distance is in 81-100% range for the plan area.

IIA objective 2: To reduce the need to travel by private vehicle in the District and improve air quality

Overall effect: Minor negative (-)

Justification: Appraisal criteria and results are the same as shown under SA objective 1: greenhouse gas emissions.

IIA objective 4: To improve public health and wellbeing and reduce health inequalities in the District

Overall effect: Minor positive (+)

Score by criteria: 4a: Negligible (0); 4b: Negligible (0); 4c: Negligible (0); 4d: Negligible (0); 4e: Major negative (--); 4f: Major positive (++); 4g: Major positive (++)

Justification: The site is not within 500m of an AQMA. The majority of it is within an area where noise levels at night from roads and railways are below 50 dB and the noise levels as recorded for the 16-hour period between 0700 – 2300 are below 55 dB. The site does not lie within a noise contour associated with Southampton Airport. It is not within 400m of a wastewater treatment works or within 250m of a waste management facility. The site is not within 1,200m of an NHS GP surgery. It is within 300m of open space, open country or registered common land. The site contains no open space, open county or registered common land. It is within 200m of a public right of way or cycle path.

IIA objective 7: To ensure essential services and facilities and jobs in the District are accessible

Overall effect: Minor negative (-)

Justification: Appraisal criteria and results are the same as shown under SA objective 1: greenhouse gas emissions.

IIA objective 8: To support the sustainable growth of the District's economy

Overall effect: Negligible uncertain (0?)

Justification: The site is not in existing employment use.

IIA objective 9: To support the District's biodiversity and geodiversity

Overall effect: Significant negative (--)

Score by criteria: 9a: Minor negative (-); 9b: Minor negative (-); 9c: Minor negative (-); 9d: Negligible (0); 9e: Negligible (0)

Justification: The site is within a SSSI Impact Risk Zone for 'residential' or 'all planning applications'. It is within 500m of a locally designated wildlife site or ancient woodland. It is within 200m of a priority habitat. It is not within 100m of a water course. The site does not intersect with a county or local geological site.

IIA objective 10: To conserve and enhance the character and distinctiveness of the District's landscapes.

Overall effect: Negligible uncertain (0?)

Justification: The site has low overall landscape sensitivity.

IIA objective 11: To conserve and enhance the District's historic environment including its setting.

Overall effect: Minor negative uncertain (-?)

Justification: The site is rated 'amber' for risk of effects on heritage assets.

IIA objective 12: To support the efficient use of the District's resources, including land and minerals

Overall effect: Significant negative (--)

Score by criteria: 12a: Major negative (--); 12b: Negligible (0); 12c: Minor negative (-)

Justification: The majority of the site contains greenfield land. Less than 25% of the site is on Grade 3 agricultural land. A significant proportion of the site ($\geq 25\%$) is within a Mineral Safeguarding Area.

IIA objective 13: To protect the quality and quantity of the District's water resource

Overall effect: Minor negative (-)

Justification: The site falls within a Source Protection Zone 2 or 3, falls within a drinking water safeguard zone (groundwater), or falls within a drinking water safeguard zone (surface water).

IIA objective 14: To manage and reduce flood risk from all sources

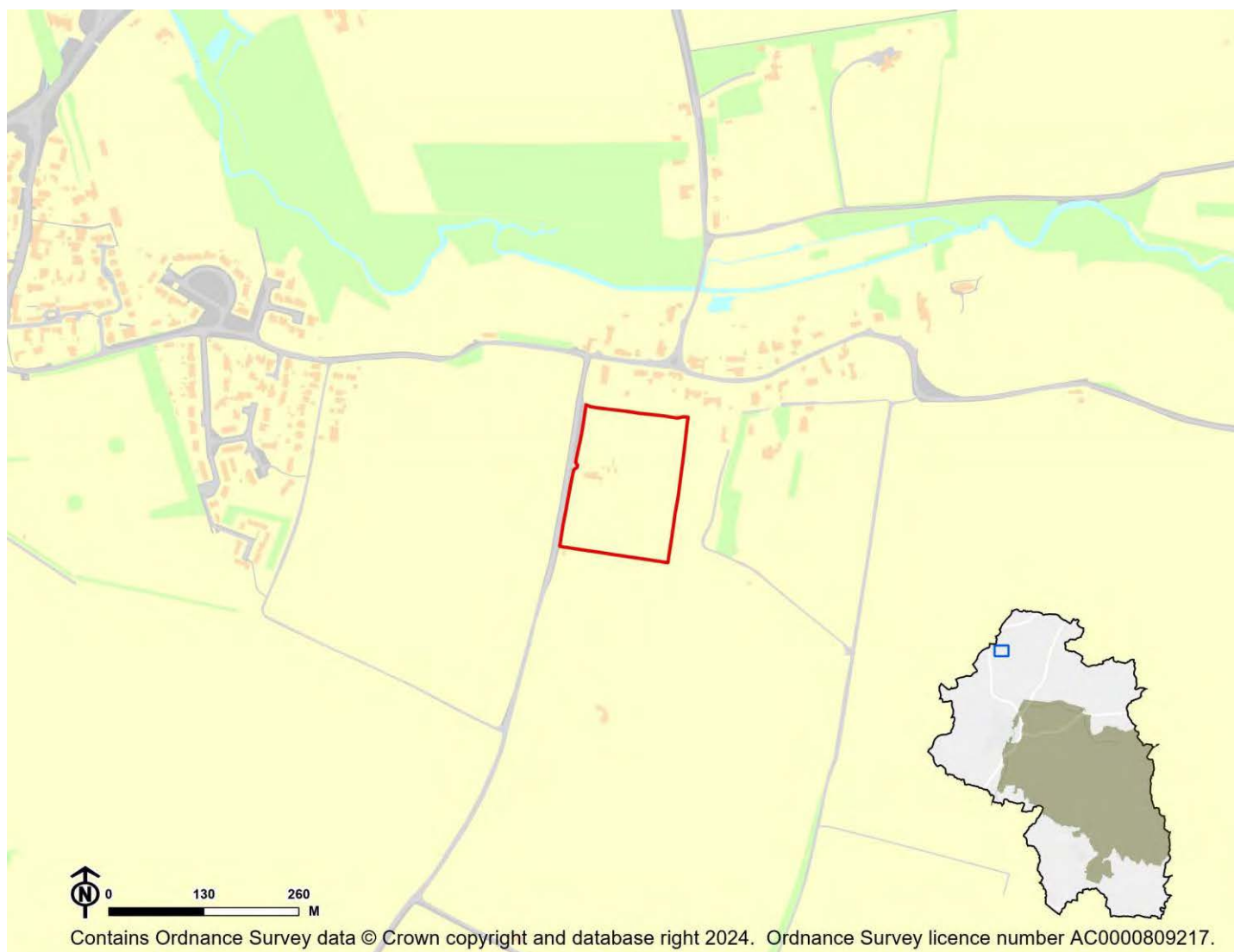
Overall effect: Negligible (0)

Score by criteria: 14a: Negligible (0); 14b: Negligible (0)

Justification: Less than 25% of the site is within flood zone 2 or 3. Less than 25% of the site has a 1 in 100 year or 1 in 30 year risk of surface water flooding.

WO05: Wonston House, Wonston Lane - Wonston

Proposed use: Residential use



IIA Objective	Score
IIA1: climate change mitigation	Minor negative (-)
IIA2: travel and air quality	Minor negative (-)
IIA4: health and wellbeing	Minor positive (+)
IIA7: services and facilities	Minor negative (-)
IIA8: economy	Negligible uncertain (0?)
IIA9: biodiversity and geodiversity	Significant negative (--)
IIA10: landscape	Minor negative uncertain (-?)
IIA11: historic environment	Negligible uncertain (0?)
IIA12: natural resources	Significant negative (--)
IIA13: water resources	Minor negative (-)
IIA14: flood risk	Negligible (0)

IIA objective 1: To minimise the District's contribution to climate change through a reduction of greenhouse gas emissions from all sources and facilitate the aim of carbon neutrality by 2031

Overall effect: Minor negative (-)

Score by criteria: 1a: Minor positive (+); 1b: Major negative (--); 1c: Major negative (--); 1d: Major negative (--); 1e: Major negative (--); 1f: Major negative (--); 1g: Minor negative (-); 1h: Major positive (++); 1i: Major negative (--)

Justification: The site is within 401-800m of an NHS GP surgery. It is not within 1,200m of a primary school. It is not within 2,000m of a secondary school. It is not within 1,200m of a town centre. It is not within 800m of a district or local centre. It is not within 2,000m of a railway station. It is within 601-1,000m of a bus stop. It is within 300m of open space, open country or registered common land. The site contains no open space, open county or registered common land. The majority of it is within an area where average commuting distance is in 81-100% range for the plan area.

IIA objective 2: To reduce the need to travel by private vehicle in the District and improve air quality

Overall effect: Minor negative (-)

Justification: Appraisal criteria and results are the same as shown under SA objective 1: greenhouse gas emissions.

IIA objective 4: To improve public health and wellbeing and reduce health inequalities in the District

Overall effect: Minor positive (+)

Score by criteria: 4a: Negligible (0); 4b: Negligible (0); 4c: Negligible (0); 4d: Negligible (0); 4e: Minor positive (+); 4f: Major positive (++); 4g: Major positive (++)

Justification: The site is not within 500m of an AQMA. The majority of it is within an area where noise levels at night from roads and railways are below 50 dB and the noise levels as recorded for the 16-hour period between 0700 – 2300 are below 55 dB. The site does not lie within a noise contour associated with Southampton Airport. It is not within 400m of a wastewater treatment works or within 250m of a waste management facility. The site is within 401-800m of an NHS GP surgery. It is within 300m of open space, open country or registered common land. The site contains no open space, open county or registered common land. It is within 200m of a public right of way or cycle path.

IIA objective 7: To ensure essential services and facilities and jobs in the District are accessible

Overall effect: Minor negative (-)

Justification: Appraisal criteria and results are the same as shown under SA objective 1: greenhouse gas emissions.

IIA objective 8: To support the sustainable growth of the District's economy

Overall effect: Negligible uncertain (0?)

Justification: The site is not in existing employment use.

IIA objective 9: To support the District's biodiversity and geodiversity

Overall effect: Significant negative (--)

Score by criteria: 9a: Minor negative (-); 9b: Minor negative (-); 9c: Minor negative (-); 9d: Negligible (0); 9e: Negligible (0)

Justification: The site is within a SSSI Impact Risk Zone for 'residential' or 'all planning applications'. It is within 500m of a locally designated wildlife site or ancient woodland. It is within 200m of a priority habitat. It is not within 100m of a water course. The site does not intersect with a county or local geological site.

IIA objective 10: To conserve and enhance the character and distinctiveness of the District's landscapes.

Overall effect: Minor negative uncertain (-?)

Justification: The site has medium or higher overall landscape sensitivity

IIA objective 11: To conserve and enhance the District's historic environment including its setting.

Overall effect: Negligible uncertain (0?)

Justification: The site is rated 'green' for risk of effects on heritage assets.

IIA objective 12: To support the efficient use of the District's resources, including land and minerals

Overall effect: Significant negative (--)

Score by criteria: 12a: Major negative (--); 12b: Minor negative (-); 12c: Minor negative (-)

Justification: The majority of the site contains greenfield land. A significant proportion of the site ($\geq 25\%$) is on Grade 3 agricultural land or less than 25% of the site is on Grade 1 or 2 agricultural land. A significant proportion of the site ($\geq 25\%$) is within a Mineral Safeguarding Area.

IIA objective 13: To protect the quality and quantity of the District's water resource

Overall effect: Minor negative (-)

Justification: The site falls within a Source Protection Zone 2 or 3, falls within a drinking water safeguard zone (groundwater), or falls within a drinking water safeguard zone (surface water).

IIA objective 14: To manage and reduce flood risk from all sources

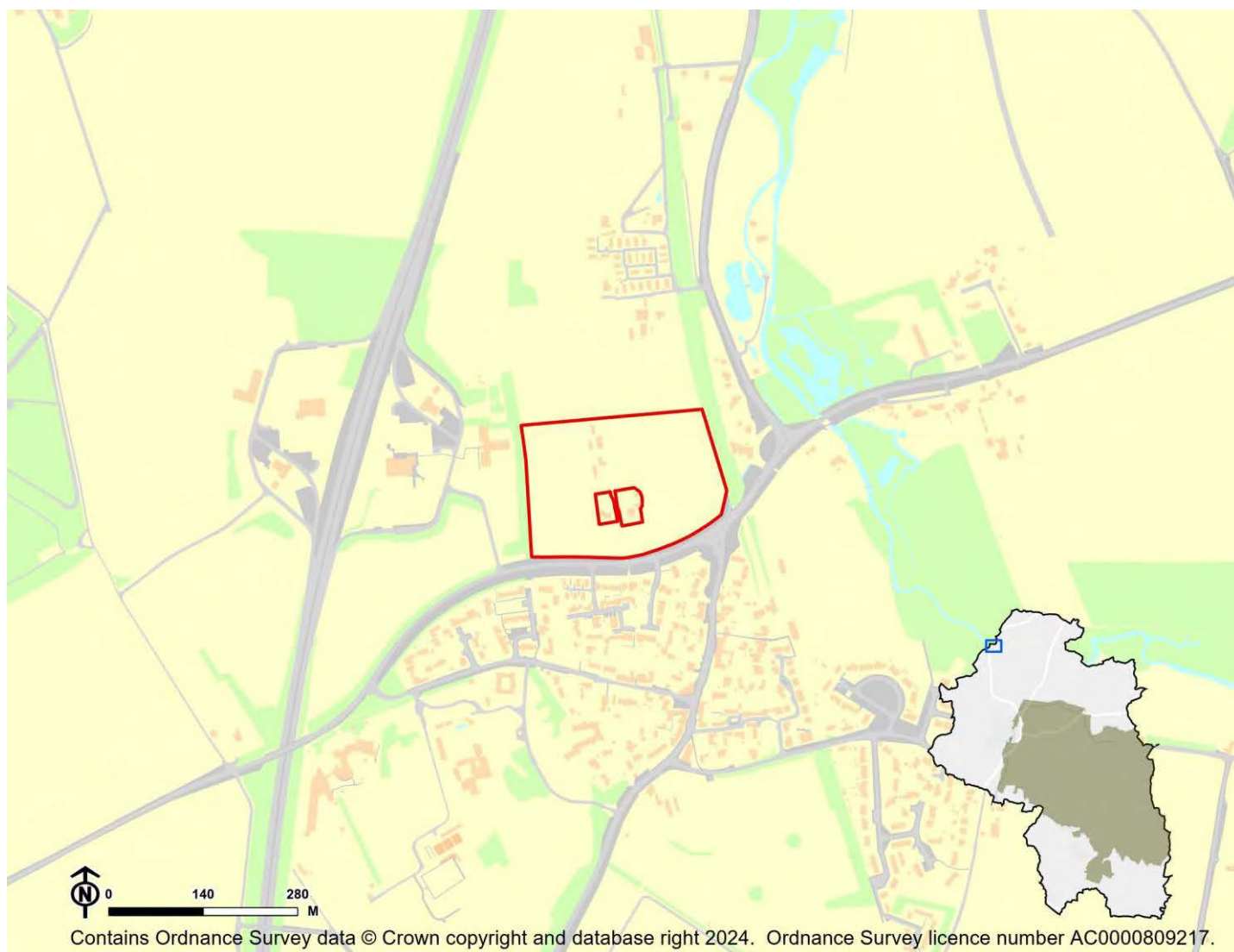
Overall effect: Negligible (0)

Score by criteria: 14a: Negligible (0); 14b: Negligible (0)

Justification: Less than 25% of the site is within flood zone 2 or 3. Less than 25% of the site has a 1 in 100 year or 1 in 30 year risk of surface water flooding.

WO10: Land at Brightlands (North of A30), Sutton Scotney - Wonston

Proposed use: Residential use



IIA Objective	Score
IIA1: climate change mitigation	Minor negative (-)
IIA2: travel and air quality	Minor negative (-)
IIA4: health and wellbeing	Minor positive (+)
IIA7: services and facilities	Minor negative (-)
IIA8: economy	Negligible uncertain (0?)
IIA9: biodiversity and geodiversity	Significant negative (--)
IIA10: landscape	Negligible uncertain (0?)
IIA11: historic environment	Negligible uncertain (0?)
IIA12: natural resources	Significant negative (--)
IIA13: water resources	Minor negative (-)
IIA14: flood risk	Negligible (0)

IIA objective 1: To minimise the District's contribution to climate change through a reduction of greenhouse gas emissions from all sources and facilitate the aim of carbon neutrality by 2031

Overall effect: Minor negative (-)

Score by criteria: 1a: Major positive (++); 1b: Major negative (--); 1c: Major negative (--); 1d: Major negative (--); 1e: Major negative (--); 1f: Major negative (--); 1g: Major positive (++); 1h: Major positive (++); 1i: Major negative (--)

Justification: The site is within 400m of an NHS GP surgery. It is not within 1,200m of a primary school. It is not within 2,000m of a secondary school. It is not within 1,200m of a town centre. It is not within 800m of a district or local centre. It is not within 2,000m of a railway station. It is within 300m of a bus stop. It is within 300m of open space, open country or registered common land. The site contains no open space, open county or registered common land. The majority of it is within an area where average commuting distance is in 81-100% range for the plan area.

IIA objective 2: To reduce the need to travel by private vehicle in the District and improve air quality

Overall effect: Minor negative (-)

Justification: Appraisal criteria and results are the same as shown under SA objective 1: greenhouse gas emissions.

IIA objective 4: To improve public health and wellbeing and reduce health inequalities in the District

Overall effect: Minor positive (+)

Score by criteria: 4a: Negligible (0); 4b: Minor negative (-); 4c: Negligible (0); 4d: Negligible (0); 4e: Major positive (++); 4f: Major positive (++); 4g: Major positive (++)

Justification: The site is not within 500m of an AQMA. The majority of it is within an area where noise levels at night from roads and railways are above 50 dB or the noise levels as recorded for the 16-hour period between 0700 – 2300 are above 55 dB. The site does not lie within a noise contour associated with Southampton Airport. It is not within 400m of a wastewater treatment works or within 250m of a waste management facility. The site is within 400m of an NHS GP surgery. It is within 300m of open space, open country or registered common land. The site contains no open space, open county or registered common land. It is within 200m of a public right of way or cycle path.

IIA objective 7: To ensure essential services and facilities and jobs in the District are accessible

Overall effect: Minor negative (-)

Justification: Appraisal criteria and results are the same as shown under SA objective 1: greenhouse gas emissions.

IIA objective 8: To support the sustainable growth of the District's economy

Overall effect: Negligible uncertain (0?)

Justification: The site is not in existing employment use.

IIA objective 9: To support the District's biodiversity and geodiversity

Overall effect: Significant negative (--)

Score by criteria: 9a: Minor negative (-); 9b: Negligible (0); 9c: Minor negative (-); 9d: Negligible (0); 9e: Negligible (0)

Justification: The site is within a SSSI Impact Risk Zone for 'residential' or 'all planning applications'. It is not within 500m of a locally designated wildlife site or ancient woodland. It is within 200m of a priority habitat. It is not within 100m of a water course. The site does not intersect with a county or local geological site.

IIA objective 10: To conserve and enhance the character and distinctiveness of the District's landscapes.

Overall effect: Negligible uncertain (0?)

Justification: The site has low overall landscape sensitivity.

IIA objective 11: To conserve and enhance the District's historic environment including its setting.

Overall effect: Negligible uncertain (0?)

Justification: The site is rated 'green' for risk of effects on heritage assets.

IIA objective 12: To support the efficient use of the District's resources, including land and minerals

Overall effect: Significant negative (--)

Score by criteria: 12a: Major negative (--); 12b: Minor negative (-); 12c: Minor negative (-)

Justification: The majority of the site contains greenfield land. A significant proportion of the site ($\geq 25\%$) is on Grade 3 agricultural land or less than 25% of the site is on Grade 1 or 2 agricultural land. A significant proportion of the site ($\geq 25\%$) is within a Mineral Safeguarding Area.

IIA objective 13: To protect the quality and quantity of the District's water resource

Overall effect: Minor negative (-)

Justification: The site falls within a Source Protection Zone 2 or 3, falls within a drinking water safeguard zone (groundwater), or falls within a drinking water safeguard zone (surface water).

IIA objective 14: To manage and reduce flood risk from all sources

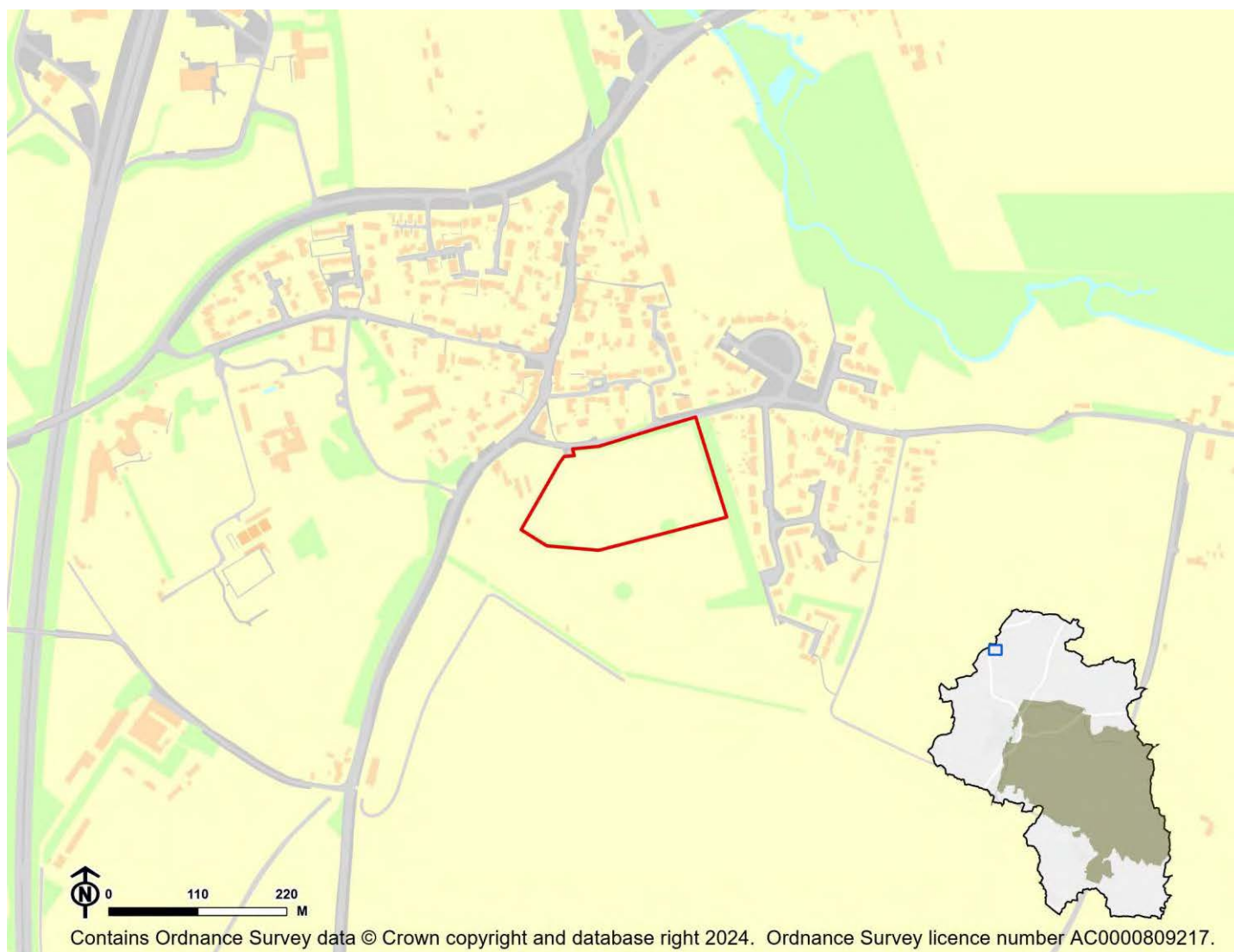
Overall effect: Negligible (0)

Score by criteria: 14a: Negligible (0); 14b: Negligible (0)

Justification: Less than 25% of the site is within flood zone 2 or 3. Less than 25% of the site has a 1 in 100 year or 1 in 30 year risk of surface water flooding.

WO11: Land South of Wonston Road - Wonston

Proposed use: Residential use



IIA Objective	Score
IIA1: climate change mitigation	Minor negative (-)
IIA2: travel and air quality	Minor negative (-)
IIA4: health and wellbeing	Minor positive (+)
IIA7: services and facilities	Minor negative (-)
IIA8: economy	Negligible uncertain (0?)
IIA9: biodiversity and geodiversity	Significant negative (--)
IIA10: landscape	Minor negative uncertain (-?)
IIA11: historic environment	Minor negative uncertain (-?)
IIA12: natural resources	Significant negative (--)
IIA13: water resources	Minor negative (-)
IIA14: flood risk	Negligible (0)

IIA objective 1: To minimise the District's contribution to climate change through a reduction of greenhouse gas emissions from all sources and facilitate the aim of carbon neutrality by 2031

Overall effect: Minor negative (-)

Score by criteria: 1a: Major positive (++); 1b: Major negative (--); 1c: Major negative (--); 1d: Major negative (--); 1e: Major negative (--); 1f: Major negative (--); 1g: Major positive (++); 1h: Major positive (++); 1i: Major negative (--)

Justification: The site is within 400m of an NHS GP surgery. It is not within 1,200m of a primary school. It is not within 2,000m of a secondary school. It is not within 1,200m of a town centre. It is not within 800m of a district or local centre. It is not within 2,000m of a railway station. It is within 300m of a bus stop. It is within 300m of open space, open country or registered common land. The site contains no open space, open county or registered common land. The majority of it is within an area where average commuting distance is in 81-100% range for the plan area.

IIA objective 2: To reduce the need to travel by private vehicle in the District and improve air quality

Overall effect: Minor negative (-)

Justification: Appraisal criteria and results are the same as shown under SA objective 1: greenhouse gas emissions.

IIA objective 4: To improve public health and wellbeing and reduce health inequalities in the District

Overall effect: Minor positive (+)

Score by criteria: 4a: Negligible (0); 4b: Negligible (0); 4c: Negligible (0); 4d: Negligible (0); 4e: Major positive (++); 4f: Major positive (++); 4g: Major positive (++)

Justification: The site is not within 500m of an AQMA. The majority of it is within an area where noise levels at night from roads and railways are below 50 dB and the noise levels as recorded for the 16-hour period between 0700 – 2300 are below 55 dB. The site does not lie within a noise contour associated with Southampton Airport. It is not within 400m of a wastewater treatment works or within 250m of a waste management facility. The site is within 400m of an NHS GP surgery. It is within 300m of open space, open country or registered common land. The site contains no open space, open county or registered common land. It is within 200m of a public right of way or cycle path.

IIA objective 7: To ensure essential services and facilities and jobs in the District are accessible

Overall effect: Minor negative (-)

Justification: Appraisal criteria and results are the same as shown under SA objective 1: greenhouse gas emissions.

IIA objective 8: To support the sustainable growth of the District's economy

Overall effect: Negligible uncertain (0?)

Justification: The site is not in existing employment use.

IIA objective 9: To support the District's biodiversity and geodiversity

Overall effect: Significant negative (--)

Score by criteria: 9a: Minor negative (-); 9b: Negligible (0); 9c: Major negative (--); 9d: Negligible (0); 9e: Negligible (0)

Justification: The site is within a SSSI Impact Risk Zone for 'residential' or 'all planning applications'. It is not within 500m of a locally designated wildlife site or ancient woodland. It is within a priority habitat. It is not within 100m of a water course. The site does not intersect with a county or local geological site.

IIA objective 10: To conserve and enhance the character and distinctiveness of the District's landscapes.

Overall effect: Minor negative uncertain (-?)

Justification: The site has medium or higher overall landscape sensitivity

IIA objective 11: To conserve and enhance the District's historic environment including its setting.

Overall effect: Minor negative uncertain (-?)

Justification: The site is rated 'amber' for risk of effects on heritage assets.

IIA objective 12: To support the efficient use of the District's resources, including land and minerals

Overall effect: Significant negative (--)

Score by criteria: 12a: Major negative (--); 12b: Minor negative (-); 12c: Negligible (0)

Justification: The majority of the site contains greenfield land. A significant proportion of the site ($\geq 25\%$) is on Grade 3 agricultural land or less than 25% of the site is on Grade 1 or 2 agricultural land. Less than 25% of the site is within a Mineral Safeguarding Area.

IIA objective 13: To protect the quality and quantity of the District's water resource

Overall effect: Minor negative (-)

Justification: The site falls within a Source Protection Zone 2 or 3, falls within a drinking water safeguard zone (groundwater), or falls within a drinking water safeguard zone (surface water).

IIA objective 14: To manage and reduce flood risk from all sources

Overall effect: Negligible (0)

Score by criteria: 14a: Negligible (0); 14b: Negligible (0)

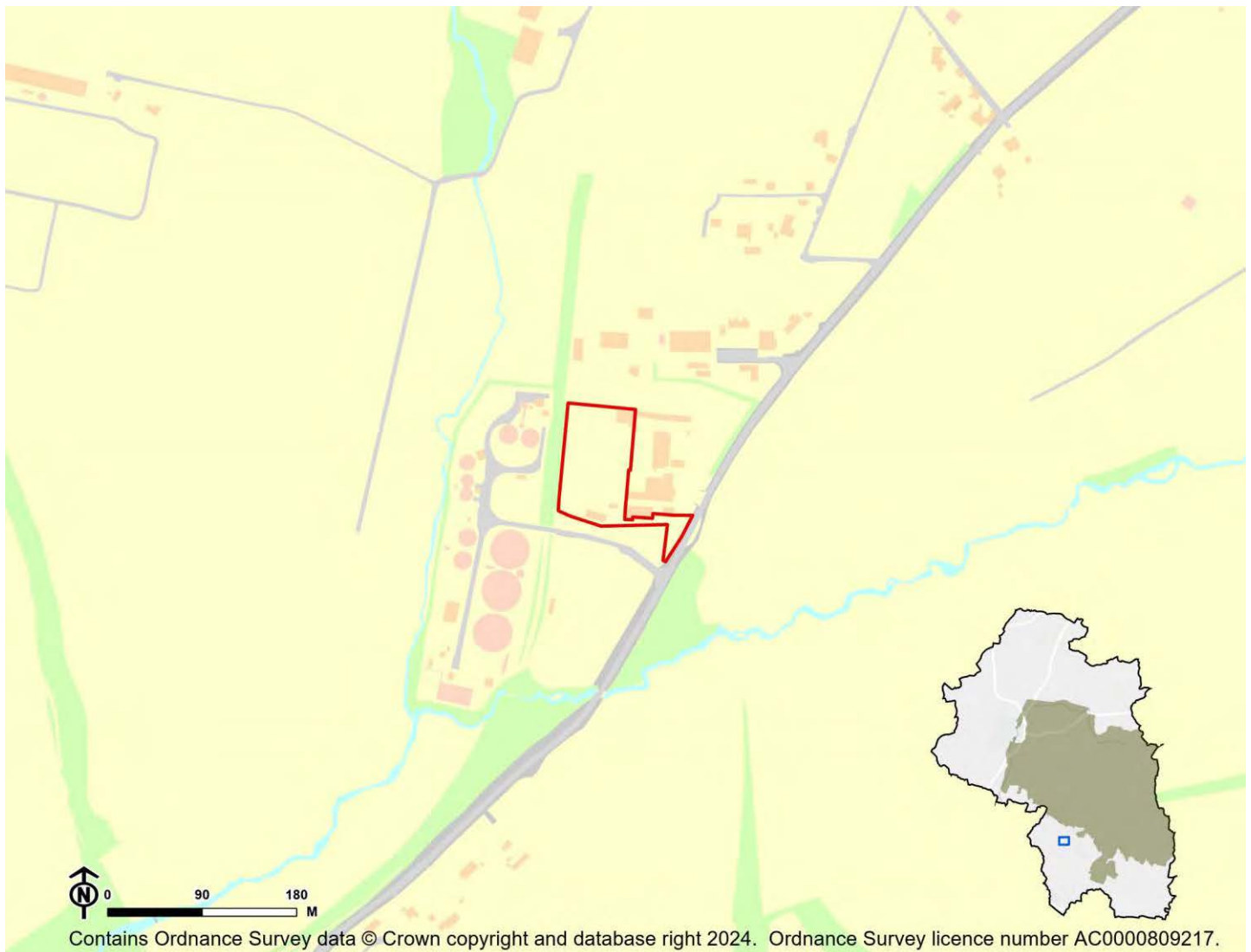
Justification: Less than 25% of the site is within flood zone 2 or 3. Less than 25% of the site has a 1 in 100 year or 1 in 30 year risk of surface water flooding.

Employment sites

Bishops Waltham

BW25: Land to the rear of Three Oaks Dog Kennels, Botley Road - Bishops Waltham

Proposed use: Employment use



IIA Objective	Score
IIA1: climate change mitigation	Negligible (0)
IIA2: travel and air quality	Negligible (0)
IIA4: health and wellbeing	Minor positive (+)
IIA7: services and facilities	Negligible (0)
IIA8: economy	Negligible (0)
IIA9: biodiversity and geodiversity	Significant negative (--)
IIA10: landscape	Negligible uncertain (0?)
IIA11: historic environment	Negligible uncertain (0?)
IIA12: natural resources	Minor negative (-)
IIA13: water resources	Negligible (0)
IIA14: flood risk	Negligible (0)

IIA objective 1: To minimise the District's contribution to climate change through a reduction of greenhouse gas emissions from all sources and facilitate the aim of carbon neutrality by 2031

Overall effect: Negligible (0)

Justification: The majority of the site is within an area where 20-30% of commuters to that area use public transport or active modes.

IIA objective 2: To reduce the need to travel by private vehicle in the District and improve air quality

Overall effect: Negligible (0)

Justification: The majority of the site is within an area where 20-30% of commuters to that area use public transport or active modes.

IIA objective 4: To improve public health and wellbeing and reduce health inequalities in the District

Overall effect: Minor positive (+)

Score by criteria: 4a: Negligible (0); 4b: Negligible (0); 4c: Negligible (0); 4d: Negligible (0); 4e: Major negative (--); 4f: Minor positive (+); 4g: Major positive (++)

Justification: The site is not within 500m of an AQMA. The majority of it is within an area where noise levels at night from roads and railways are below 50 dB and the noise levels as recorded for the 16-hour period between 0700 – 2300 are below 55 dB. The site does not lie within a noise contour associated with Southampton Airport. It is not within 400m of a wastewater treatment works or within 250m of a waste management facility. The site is not within 1,200m of an NHS GP surgery. It is within 301-800m of open space, open country or registered common land. The site contains no open space, open county or registered common land. It is within 200m of a public right of way or cycle path.

IIA objective 7: To ensure essential services and facilities and jobs in the District are accessible

Overall effect: Negligible (0)

Justification: The majority of the site is within an area where 20-30% of commuters to that area use public transport or active modes.

IIA objective 8: To support the sustainable growth of the District's economy

Overall effect: Negligible (0)

Justification: The site would provide employment at any location beyond Winchester town or the larger settlements in the PFSH area.

IIA objective 9: To support the District's biodiversity and geodiversity

Overall effect: Significant negative (--)

Score by criteria: 9a: Minor negative (-); 9b: Negligible (0); 9c: Minor negative (-); 9d: Minor negative (-); 9e: Negligible (0)

Justification: The site is within a SSSI Impact Risk Zone for 'industry that could cause air pollution' or 'all planning applications'. It is not within 500m of a locally designated wildlife site or ancient woodland. It is within 200m of a priority habitat. It is within 100m of a water course. The site does not intersect with a county or local geological site.

IJA objective 10: To conserve and enhance the character and distinctiveness of the District's landscapes.

Overall effect: Negligible uncertain (0?)

Justification: The site has low overall landscape sensitivity.

IJA objective 11: To conserve and enhance the District's historic environment including its setting.

Overall effect: Negligible uncertain (0?)

Justification: The site is rated 'green' for risk of effects on heritage assets.

IJA objective 12: To support the efficient use of the District's resources, including land and minerals

Overall effect: Minor negative (-)

Score by criteria: 12a: Major positive (++); 12b: Negligible (0); 12c: Minor negative (-)

Justification: The majority of the site contains brownfield land. Less than 25% of the site is on Grade 3 agricultural land. A significant proportion of the site ($\geq 25\%$) is within a Mineral Safeguarding Area.

IJA objective 13: To protect the quality and quantity of the District's water resource

Overall effect: Negligible (0)

Justification: The site does not fall within Source Protection Zone 1, 2 or 3, within a drinking water safeguard zone (groundwater), or within a drinking water safeguard zone (surface water).

IJA objective 14: To manage and reduce flood risk from all sources

Overall effect: Negligible (0)

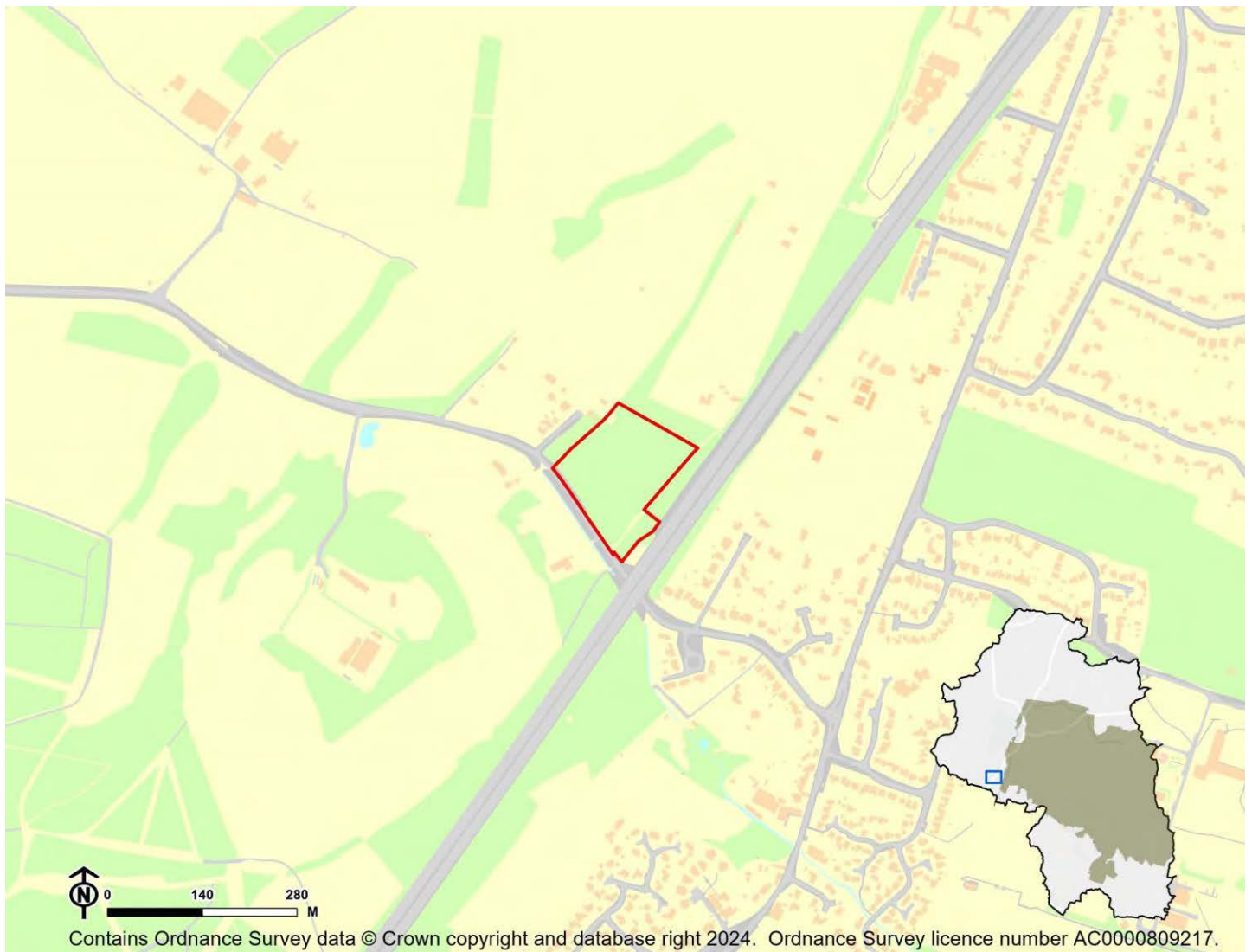
Score by criteria: 14a: Negligible (0); 14b: Negligible (0)

Justification: Less than 25% of the site is within flood zone 2 or 3. Less than 25% of the site has a 1 in 100 year or 1 in 30 year risk of surface water flooding.

Compton and Shawford

CS09: Land at Woodlands Park, Poles Lane, Otterbourne - Compton and Shawford

Proposed use: Employment use



IIA Objective	Score
IIA1: climate change mitigation	Minor negative (-)
IIA2: travel and air quality	Minor negative (-)
IIA4: health and wellbeing	Minor negative (-)
IIA7: services and facilities	Minor negative (-)
IIA8: economy	Negligible (0)
IIA9: biodiversity and geodiversity	Significant negative (--)
IIA10: landscape	Negligible uncertain (0?)
IIA11: historic environment	Negligible uncertain (0?)
IIA12: natural resources	Significant negative (--)
IIA13: water resources	Significant negative (--)
IIA14: flood risk	Significant negative (--)

IIA objective 1: To minimise the District's contribution to climate change through a reduction of greenhouse gas emissions from all sources and facilitate the aim of carbon neutrality by 2031

Overall effect: Minor negative (-)

Justification: The majority of the site is within an area where 10-20% of commuters to that area use public transport or active modes.

IIA objective 2: To reduce the need to travel by private vehicle in the District and improve air quality

Overall effect: Minor negative (-)

Justification: The majority of the site is within an area where 10-20% of commuters to that area use public transport or active modes.

IIA objective 4: To improve public health and wellbeing and reduce health inequalities in the District

Overall effect: Minor negative (-)

Score by criteria: 4a: Negligible (0); 4b: Major negative (--); 4c: Negligible (0); 4d: Major negative (--); 4e: Major negative (--); 4f: Major positive (++); 4g: Major positive (++)

Justification: The site is not within 500m of an AQMA. The majority of it is within an area where noise levels at night from roads and railways are above 55 dB or the noise levels as recorded for the 16-hour period between 0700 – 2300 are above 60 dB. The site does not lie within a noise contour associated with Southampton Airport. It is within 400m of a wastewater treatment works or within 250m of a waste management facility. The site is not within 1,200m of an NHS GP surgery. It is within 300m of open space, open country or registered common land. The site contains no open space, open county or registered common land. It is within 200m of a public right of way or cycle path.

IIA objective 7: To ensure essential services and facilities and jobs in the District are accessible

Overall effect: Minor negative (-)

Justification: The majority of the site is within an area where 10-20% of commuters to that area use public transport or active modes.

IIA objective 8: To support the sustainable growth of the District's economy

Overall effect: Negligible (0)

Justification: The site would provide employment at any location beyond Winchester town or the larger settlements in the PFSH area.

IIA objective 9: To support the District's biodiversity and geodiversity

Overall effect: Significant negative (--)

Score by criteria: 9a: Minor negative (-); 9b: Minor negative (-); 9c: Major negative (--); 9d: Minor negative (-); 9e: Negligible (0)

Justification: The site is within a SSSI Impact Risk Zone for 'industry that could cause air pollution' or 'all planning applications'. It is within 500m of a locally designated wildlife site or ancient woodland. It is within a priority habitat. It is within 100m of a water course. The site does not intersect with a county or local geological site.

IIA objective 10: To conserve and enhance the character and distinctiveness of the District's landscapes.

Overall effect: Negligible uncertain (0?)

Justification: The site has low overall landscape sensitivity.

IIA objective 11: To conserve and enhance the District's historic environment including its setting.

Overall effect: Negligible uncertain (0?)

Justification: The site is rated 'green' for risk of effects on heritage assets.

IIA objective 12: To support the efficient use of the District's resources, including land and minerals

Overall effect: Significant negative (--)

Score by criteria: 12a: Major negative (--); 12b: Minor negative (-); 12c: Minor negative (-)

Justification: The majority of the site contains greenfield land. A significant proportion of the site ($\geq 25\%$) is on Grade 3 agricultural land or less than 25% of the site is on Grade 1 or 2 agricultural land. A significant proportion of the site ($\geq 25\%$) is within a Mineral Safeguarding Area.

IIA objective 13: To protect the quality and quantity of the District's water resource

Overall effect: Significant negative (--)

Justification: The site falls within a Source Protection Zone 1.

IIA objective 14: To manage and reduce flood risk from all sources

Overall effect: Significant negative (--)

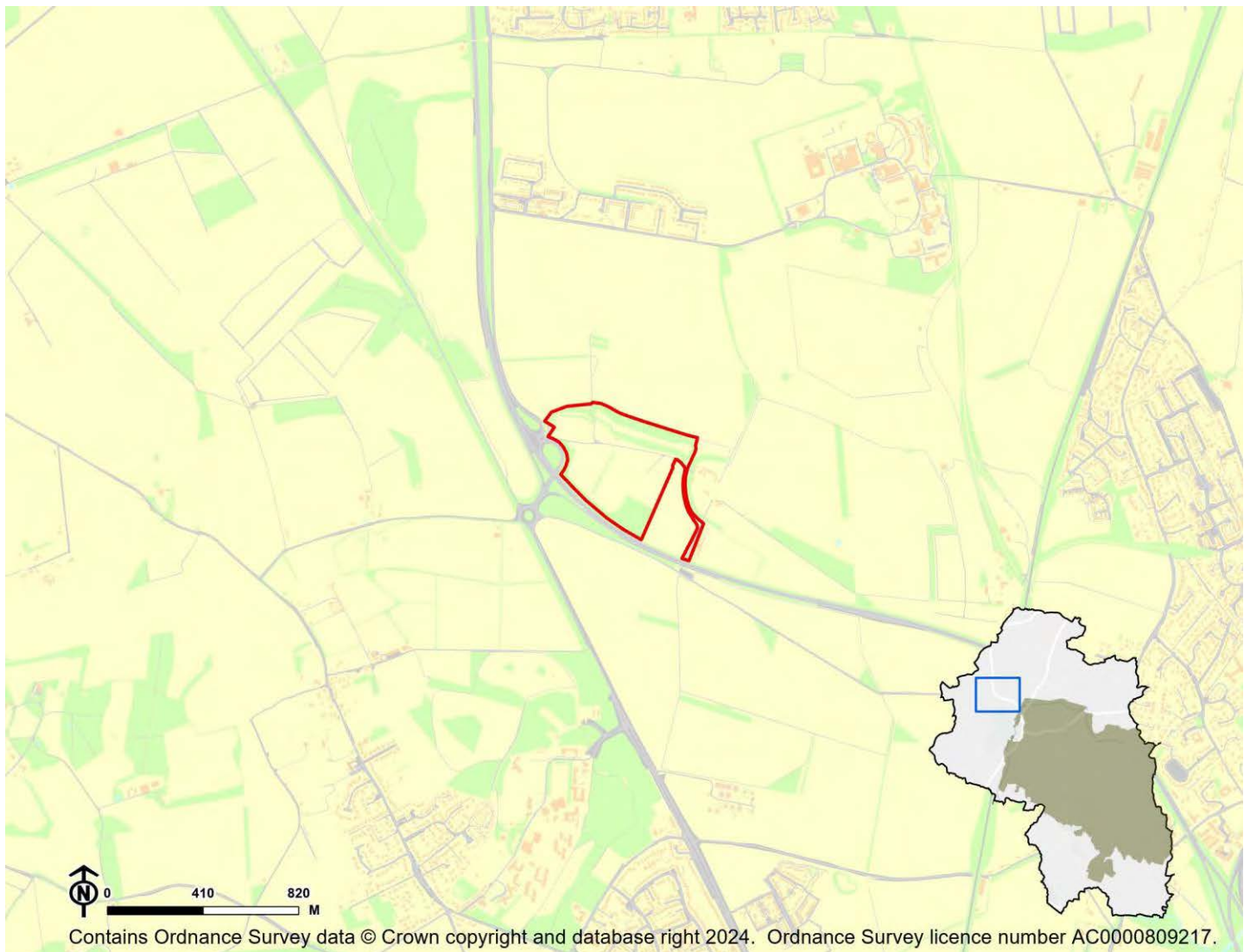
Score by criteria: 14a: Negligible (0); 14b: Major negative (--)

Justification: Less than 25% of the site is within flood zone 2 or 3. A significant proportion of site ($\geq 25\%$) has a 1 in 30 year risk of surface water flooding.

Headbourne Worthy

HW06: Meyrick Estates, Upper Farm, Headbourne Worthy - Headbourne Worthy

Proposed use: Employment use



IIA Objective	Score
IIA1: climate change mitigation	Minor negative (-)
IIA2: travel and air quality	Minor negative (-)
IIA4: health and wellbeing	Negligible (0)
IIA7: services and facilities	Minor negative (-)
IIA8: economy	Negligible (0)
IIA9: biodiversity and geodiversity	Significant negative (--)
IIA10: landscape	Negligible uncertain (0?)
IIA11: historic environment	Negligible uncertain (0?)
IIA12: natural resources	Significant negative (--)
IIA13: water resources	Negligible (0)
IIA14: flood risk	Negligible (0)

IIA objective 1: To minimise the District's contribution to climate change through a reduction of greenhouse gas emissions from all sources and facilitate the aim of carbon neutrality by 2031

Overall effect: Minor negative (-)

Justification: The majority of the site is within an area where 10-20% of commuters to that area use public transport or active modes.

IIA objective 2: To reduce the need to travel by private vehicle in the District and improve air quality

Overall effect: Minor negative (-)

Justification: The majority of the site is within an area where 10-20% of commuters to that area use public transport or active modes.

IIA objective 4: To improve public health and wellbeing and reduce health inequalities in the District

Overall effect: Negligible (0)

Score by criteria: 4a: Negligible (0); 4b: Minor negative (-); 4c: Negligible (0); 4d: Negligible (0); 4e: Major negative (--); 4f: Minor positive (+); 4g: Major positive (++)

Justification: The site is not within 500m of an AQMA. The majority of it is within an area where noise levels at night from roads and railways are above 50 dB or the noise levels as recorded for the 16-hour period between 0700 – 2300 are above 55 dB. The site does not lie within a noise contour associated with Southampton Airport. It is not within 400m of a wastewater treatment works or within 250m of a waste management facility. The site is not within 1,200m of an NHS GP surgery. It is within 301-800m of open space, open country or registered common land. The site contains no open space, open county or registered common land. It is within 200m of a public right of way or cycle path.

IIA objective 7: To ensure essential services and facilities and jobs in the District are accessible

Overall effect: Minor negative (-)

Justification: The majority of the site is within an area where 10-20% of commuters to that area use public transport or active modes.

IIA objective 8: To support the sustainable growth of the District's economy

Overall effect: Negligible (0)

Justification: The site would provide employment at any location beyond Winchester town or the larger settlements in the PFSH area.

IIA objective 9: To support the District's biodiversity and geodiversity

Overall effect: Significant negative (--)

Score by criteria: 9a: Minor negative (-); 9b: Negligible (0); 9c: Minor negative (-); 9d: Negligible (0); 9e: Negligible (0)

Justification: The site is within a SSSI Impact Risk Zone for 'industry that could cause air pollution' or 'all planning applications'. It is not within 500m of a locally designated wildlife site or ancient woodland. It is within 200m of a priority habitat. It is not within 100m of a water course. The site does not intersect with a county or local geological site.

IIA objective 10: To conserve and enhance the character and distinctiveness of the District's landscapes.

Overall effect: Negligible uncertain (0?)

Justification: The site has low overall landscape sensitivity.

IIA objective 11: To conserve and enhance the District's historic environment including its setting.

Overall effect: Negligible uncertain (0?)

Justification: The site is rated 'green' for risk of effects on heritage assets.

IIA objective 12: To support the efficient use of the District's resources, including land and minerals

Overall effect: Significant negative (--)

Score by criteria: 12a: Major negative (--); 12b: Minor negative (-); 12c: Negligible (0)

Justification: The majority of the site contains greenfield land. A significant proportion of the site ($\geq 25\%$) is on Grade 3 agricultural land or less than 25% of the site is on Grade 1 or 2 agricultural land. Less than 25% of the site is within a Mineral Safeguarding Area.

IIA objective 13: To protect the quality and quantity of the District's water resource

Overall effect: Negligible (0)

Justification: The site does not fall within Source Protection Zone 1, 2 or 3, within a drinking water safeguard zone (groundwater), or within a drinking water safeguard zone (surface water).

IIA objective 14: To manage and reduce flood risk from all sources

Overall effect: Negligible (0)

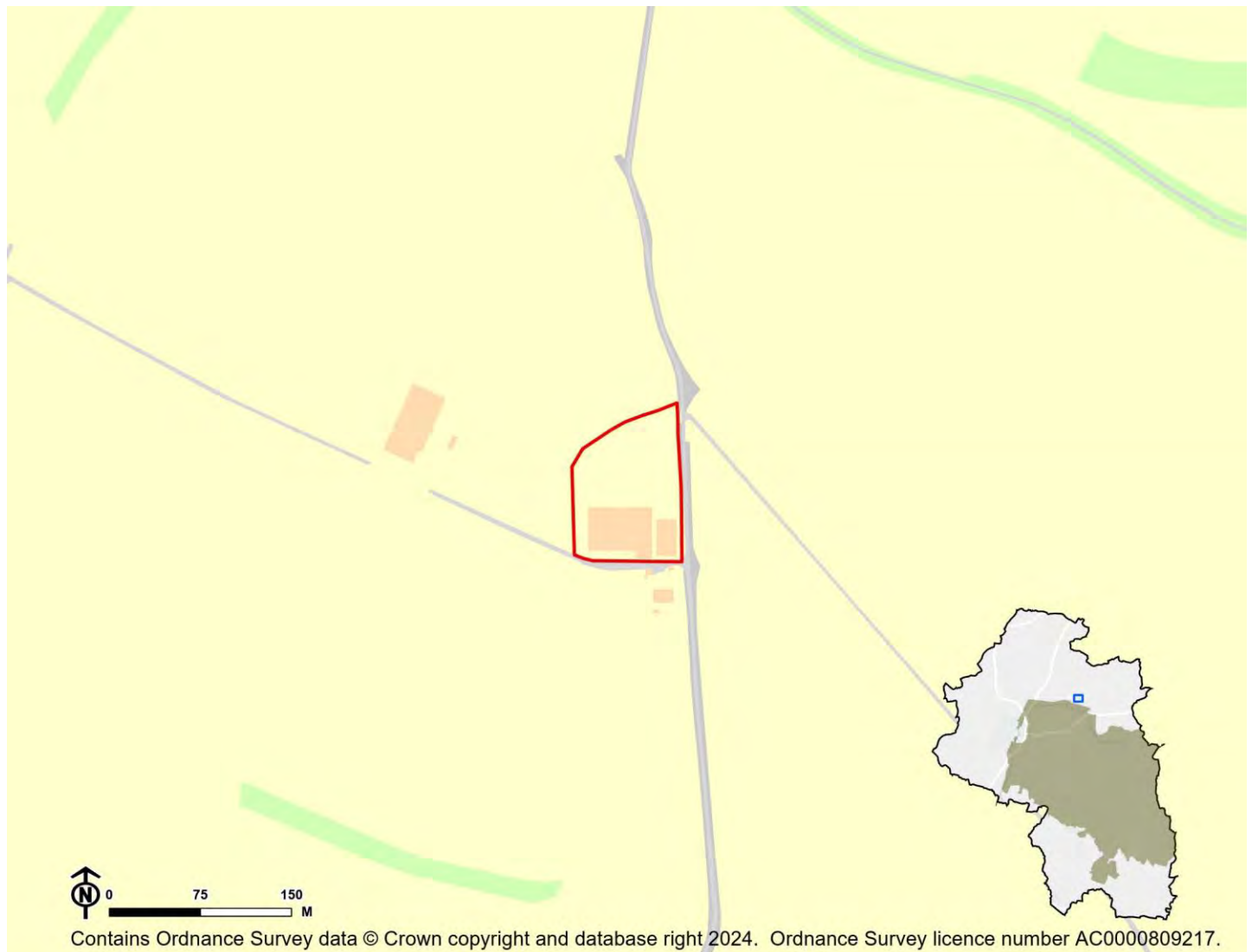
Score by criteria: 14a: Negligible (0); 14b: Negligible (0)

Justification: Less than 25% of the site is within flood zone 2 or 3. Less than 25% of the site has a 1 in 100 year or 1 in 30 year risk of surface water flooding.

Itchen Stoke and Ovington

IS01: Folly Hill Farm, Itchen Stoke - Itchen Stoke and Ovington

Proposed use: Employment use



IIA Objective	Score
IIA1: climate change mitigation	Minor negative (-)
IIA2: travel and air quality	Minor negative (-)
IIA4: health and wellbeing	Minor negative (-)
IIA7: services and facilities	Minor negative (-)
IIA8: economy	Negligible (0)
IIA9: biodiversity and geodiversity	Minor negative (-)
IIA10: landscape	Minor negative uncertain (-?)
IIA11: historic environment	Negligible uncertain (0?)
IIA12: natural resources	Minor negative (-)
IIA13: water resources	Negligible (0)
IIA14: flood risk	Negligible (0)

IIA objective 1: To minimise the District's contribution to climate change through a reduction of greenhouse gas emissions from all sources and facilitate the aim of carbon neutrality by 2031

Overall effect: Minor negative (-)

Justification: The majority of the site is within an area where 10-20% of commuters to that area use public transport or active modes.

IIA objective 2: To reduce the need to travel by private vehicle in the District and improve air quality

Overall effect: Minor negative (-)

Justification: The majority of the site is within an area where 10-20% of commuters to that area use public transport or active modes.

IIA objective 4: To improve public health and wellbeing and reduce health inequalities in the District

Overall effect: Minor negative (-)

Score by criteria: 4a: Negligible (0); 4b: Negligible (0); 4c: Negligible (0); 4d: Negligible (0); 4e: Major negative (--); 4f: Major negative (--); 4g: Minor positive (+)

Justification: The site is not within 500m of an AQMA. The majority of it is within an area where noise levels at night from roads and railways are below 50 dB and the noise levels as recorded for the 16-hour period between 0700 – 2300 are below 55 dB. The site does not lie within a noise contour associated with Southampton Airport. It is not within 400m of a wastewater treatment works or within 250m of a waste management facility. The site is not within 1,200m of an NHS GP surgery. It is not within 1,000m of open space, open country or registered common land. The site contains no open space, open county or registered common land. It is within 201-400m of a public right of way or cycle path.

IIA objective 7: To ensure essential services and facilities and jobs in the District are accessible

Overall effect: Minor negative (-)

Justification: The majority of the site is within an area where 10-20% of commuters to that area use public transport or active modes.

IIA objective 8: To support the sustainable growth of the District's economy

Overall effect: Negligible (0)

Justification: The site would provide employment at any location beyond Winchester town or the larger settlements in the PFSH area.

IIA objective 9: To support the District's biodiversity and geodiversity

Overall effect: Minor negative (-)

Score by criteria: 9a: Minor negative (-); 9b: Negligible (0); 9c: Negligible (0); 9d: Negligible (0); 9e: Negligible (0)

Justification: The site is within a SSSI Impact Risk Zone for 'industry that could cause air pollution' or 'all planning applications'. It is not within 500m of a locally designated wildlife site or ancient woodland. It is not within 200m of a priority habitat. It is not within 100m of a water course. The site does not intersect with a county or local geological site.

IIA objective 10: To conserve and enhance the character and distinctiveness of the District's landscapes.

Overall effect: Minor negative uncertain (-?)

Justification: The site has medium or higher overall landscape sensitivity

IIA objective 11: To conserve and enhance the District's historic environment including its setting.

Overall effect: Negligible uncertain (0?)

Justification: The site is rated 'green' for risk of effects on heritage assets.

IIA objective 12: To support the efficient use of the District's resources, including land and minerals

Overall effect: Minor negative (-)

Score by criteria: 12a: Major positive (++); 12b: Minor negative (-); 12c: Negligible (0)

Justification: The majority of the site contains brownfield land. A significant proportion of the site ($\geq 25\%$) is on Grade 3 agricultural land or less than 25% of the site is on Grade 1 or 2 agricultural land. Less than 25% of the site is within a Mineral Safeguarding Area.

IIA objective 13: To protect the quality and quantity of the District's water resource

Overall effect: Negligible (0)

Justification: The site does not fall within Source Protection Zone 1, 2 or 3, within a drinking water safeguard zone (groundwater), or within a drinking water safeguard zone (surface water).

IIA objective 14: To manage and reduce flood risk from all sources

Overall effect: Negligible (0)

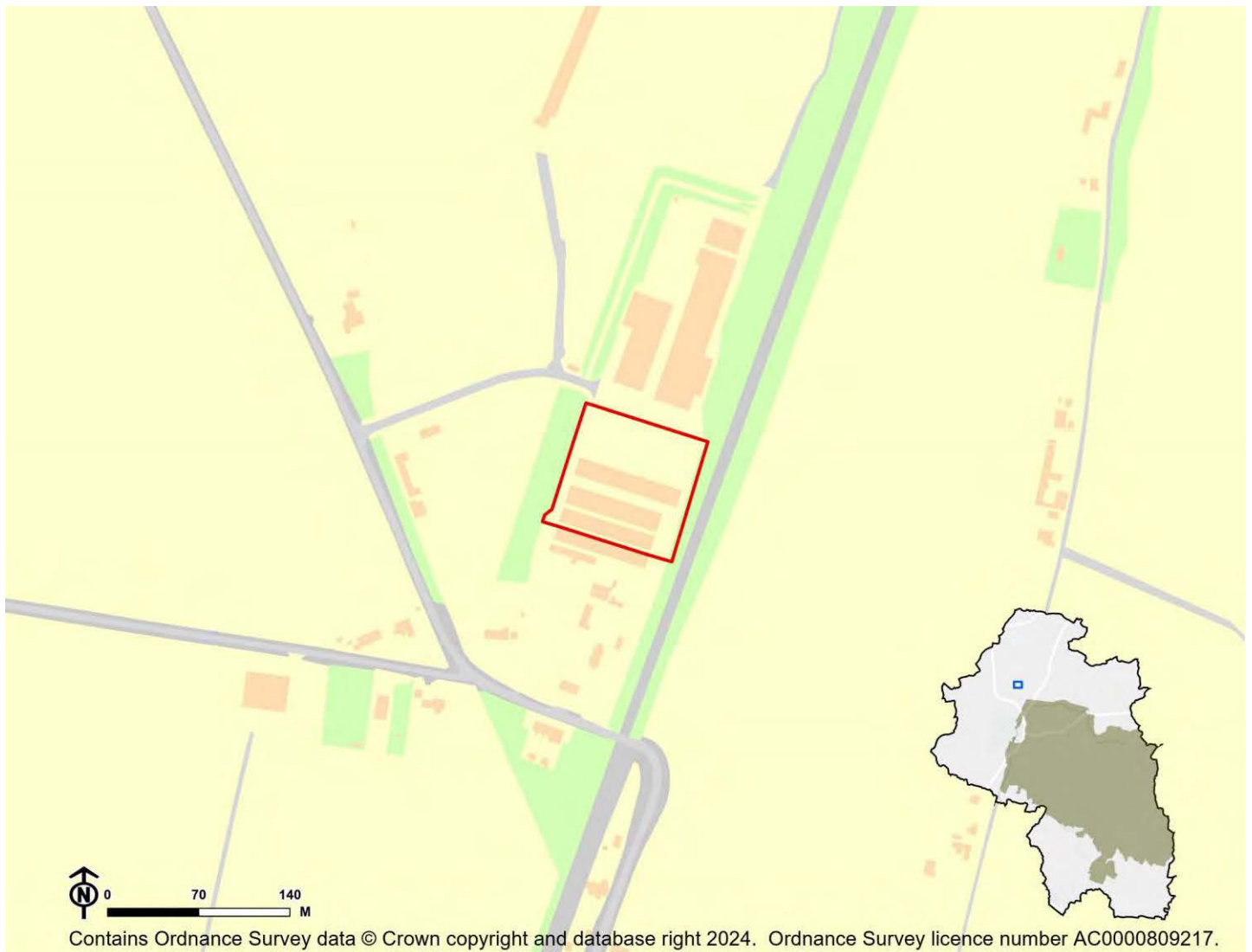
Score by criteria: 14a: Negligible (0); 14b: Negligible (0)

Justification: Less than 25% of the site is within flood zone 2 or 3. Less than 25% of the site has a 1 in 100 year or 1 in 30 year risk of surface water flooding.

Kings Worthy

KW06: Land north of North Winchester Farm - Kings Worthy

Proposed use: Employment use



IIA Objective	Score
IIA1: climate change mitigation	Minor negative (-)
IIA2: travel and air quality	Minor negative (-)
IIA4: health and wellbeing	Minor positive (+)
IIA7: services and facilities	Minor negative (-)
IIA8: economy	Negligible (0)
IIA9: biodiversity and geodiversity	Significant negative (--)
IIA10: landscape	Negligible uncertain (0?)
IIA11: historic environment	Negligible uncertain (0?)
IIA12: natural resources	Minor negative (-)
IIA13: water resources	Minor negative (-)
IIA14: flood risk	Negligible (0)

IIA objective 1: To minimise the District's contribution to climate change through a reduction of greenhouse gas emissions from all sources and facilitate the aim of carbon neutrality by 2031

Overall effect: Minor negative (-)

Justification: The majority of the site is within an area where 10-20% of commuters to that area use public transport or active modes.

IIA objective 2: To reduce the need to travel by private vehicle in the District and improve air quality

Overall effect: Minor negative (-)

Justification: The majority of the site is within an area where 10-20% of commuters to that area use public transport or active modes.

IIA objective 4: To improve public health and wellbeing and reduce health inequalities in the District

Overall effect: Minor positive (+)

Score by criteria: 4a: Negligible (0); 4b: Negligible (0); 4c: Negligible (0); 4d: Negligible (0); 4e: Minor negative (-); 4f: Minor positive (+); 4g: Major positive (++)

Justification: The site is not within 500m of an AQMA. The majority of it is within an area where noise levels at night from roads and railways are below 50 dB and the noise levels as recorded for the 16-hour period between 0700 – 2300 are below 55 dB. The site does not lie within a noise contour associated with Southampton Airport. It is not within 400m of a wastewater treatment works or within 250m of a waste management facility. The site is within 801-1,200m of an NHS GP surgery. It is within 301-800m of open space, open country or registered common land. The site contains no open space, open county or registered common land. It is within 200m of a public right of way or cycle path.

IIA objective 7: To ensure essential services and facilities and jobs in the District are accessible

Overall effect: Minor negative (-)

Justification: The majority of the site is within an area where 10-20% of commuters to that area use public transport or active modes.

IIA objective 8: To support the sustainable growth of the District's economy

Overall effect: Negligible (0)

Justification: The site would provide employment at any location beyond Winchester town or the larger settlements in the PFSH area.

IIA objective 9: To support the District's biodiversity and geodiversity

Overall effect: Significant negative (--)

Score by criteria: 9a: Minor negative (-); 9b: Minor negative (-); 9c: Minor negative (-); 9d: Negligible (0); 9e: Negligible (0)

Justification: The site is within a SSSI Impact Risk Zone for 'industry that could cause air pollution' or 'all planning applications'. It is within 500m of a locally designated wildlife site or ancient woodland. It is within 200m of a priority habitat. It is not within 100m of a water course. The site does not intersect with a county or local geological site.

IIA objective 10: To conserve and enhance the character and distinctiveness of the District's landscapes.

Overall effect: Negligible uncertain (0?)

Justification: The site has low overall landscape sensitivity.

IIA objective 11: To conserve and enhance the District's historic environment including its setting.

Overall effect: Negligible uncertain (0?)

Justification: The site is rated 'green' for risk of effects on heritage assets.

IIA objective 12: To support the efficient use of the District's resources, including land and minerals

Overall effect: Minor negative (-)

Score by criteria: 12a: Major positive (++); 12b: Minor negative (-); 12c: Negligible (0)

Justification: The majority of the site contains brownfield land. A significant proportion of the site ($\geq 25\%$) is on Grade 3 agricultural land or less than 25% of the site is on Grade 1 or 2 agricultural land. Less than 25% of the site is within a Mineral Safeguarding Area.

IIA objective 13: To protect the quality and quantity of the District's water resource

Overall effect: Minor negative (-)

Justification: The site falls within a Source Protection Zone 2 or 3, falls within a drinking water safeguard zone (groundwater), or falls within a drinking water safeguard zone (surface water).

IIA objective 14: To manage and reduce flood risk from all sources

Overall effect: Negligible (0)

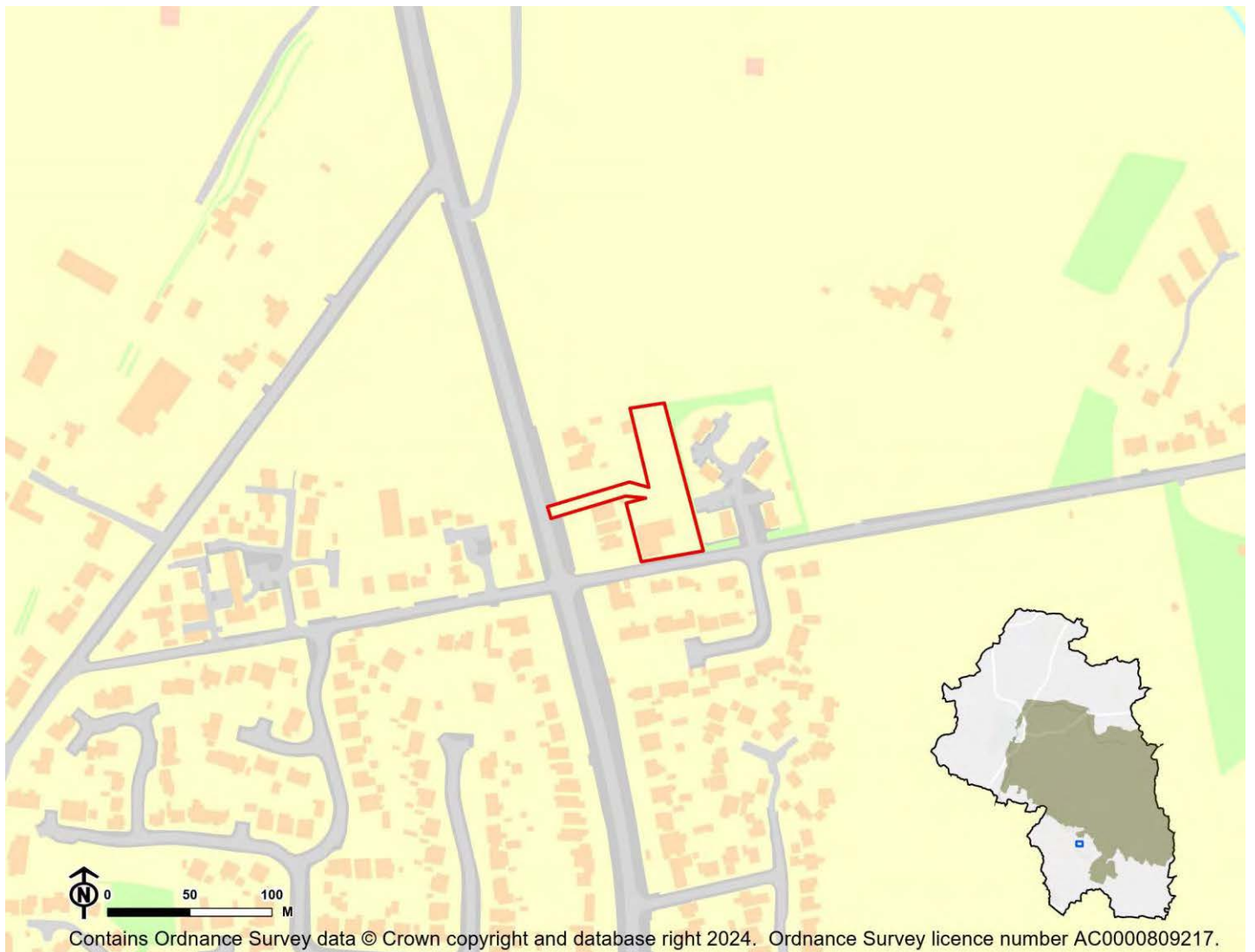
Score by criteria: 14a: Negligible (0); 14b: Negligible (0)

Justification: Less than 25% of the site is within flood zone 2 or 3. Less than 25% of the site has a 1 in 100 year or 1 in 30 year risk of surface water flooding.

Shedfield

SH54: Land to the north of Chase Road, Waltham Chase - Shedfield

Proposed use: Employment use



IIA Objective	Score
IIA1: climate change mitigation	Negligible (0)
IIA2: travel and air quality	Negligible (0)
IIA4: health and wellbeing	Minor positive (+)
IIA7: services and facilities	Negligible (0)
IIA8: economy	Minor positive (+)
IIA9: biodiversity and geodiversity	Significant negative (--)
IIA10: landscape	Negligible uncertain (0?)
IIA11: historic environment	Negligible uncertain (0?)
IIA12: natural resources	Negligible (0)
IIA13: water resources	Negligible (0)
IIA14: flood risk	Negligible (0)

IIA objective 1: To minimise the District's contribution to climate change through a reduction of greenhouse gas emissions from all sources and facilitate the aim of carbon neutrality by 2031

Overall effect: Negligible (0)

Justification: The majority of the site is within an area where 20-30% of commuters to that area use public transport or active modes.

IIA objective 2: To reduce the need to travel by private vehicle in the District and improve air quality

Overall effect: Negligible (0)

Justification: The majority of the site is within an area where 20-30% of commuters to that area use public transport or active modes.

IIA objective 4: To improve public health and wellbeing and reduce health inequalities in the District

Overall effect: Minor positive (+)

Score by criteria: 4a: Negligible (0); 4b: Negligible (0); 4c: Negligible (0); 4d: Negligible (0); 4e: Major negative (--); 4f: Minor positive (+); 4g: Major positive (++)

Justification: The site is not within 500m of an AQMA. The majority of it is within an area where noise levels at night from roads and railways are below 50 dB and the noise levels as recorded for the 16-hour period between 0700 – 2300 are below 55 dB. The site does not lie within a noise contour associated with Southampton Airport. It is not within 400m of a wastewater treatment works or within 250m of a waste management facility. The site is not within 1,200m of an NHS GP surgery. It is within 301-800m of open space, open country or registered common land. The site contains no open space, open county or registered common land. It is within 200m of a public right of way or cycle path.

IIA objective 7: To ensure essential services and facilities and jobs in the District are accessible

Overall effect: Negligible (0)

Justification: The majority of the site is within an area where 20-30% of commuters to that area use public transport or active modes.

IIA objective 8: To support the sustainable growth of the District's economy

Overall effect: Minor positive (+)

Justification: The site would provide employment within or adjacent to the settlement boundary of the existing larger settlements in the PfSH area (Whiteley, West of Waterlooville, Colden Common, Bishops Waltham, Swanmore, Waltham Chase, Wickham or Denmead).

IIA objective 9: To support the District's biodiversity and geodiversity

Overall effect: Significant negative (--)

Score by criteria: 9a: Minor negative (-); 9b: Negligible (0); 9c: Minor negative (-); 9d: Negligible (0); 9e: Negligible (0)

Justification: The site is within a SSSI Impact Risk Zone for 'industry that could cause air pollution' or 'all planning applications'. It is not within 500m of a locally designated wildlife site or ancient woodland. It is within 200m of a priority habitat. It is not within 100m of a water course. The site does not intersect with a county or local geological site.

IIA objective 10: To conserve and enhance the character and distinctiveness of the District's landscapes.

Overall effect: Negligible uncertain (0?)

Justification: The site has low overall landscape sensitivity.

IIA objective 11: To conserve and enhance the District's historic environment including its setting.

Overall effect: Negligible uncertain (0?)

Justification: The site is rated 'green' for risk of effects on heritage assets.

IIA objective 12: To support the efficient use of the District's resources, including land and minerals

Overall effect: Negligible (0)

Score by criteria: 12a: Major positive (++); 12b: Negligible (0); 12c: Negligible (0)

Justification: The majority of the site contains brownfield land. Less than 25% of the site is on Grade 3 agricultural land. Less than 25% of the site is within a Mineral Safeguarding Area.

IIA objective 13: To protect the quality and quantity of the District's water resource

Overall effect: Negligible (0)

Justification: The site does not fall within Source Protection Zone 1, 2 or 3, within a drinking water safeguard zone (groundwater), or within a drinking water safeguard zone (surface water).

IIA objective 14: To manage and reduce flood risk from all sources

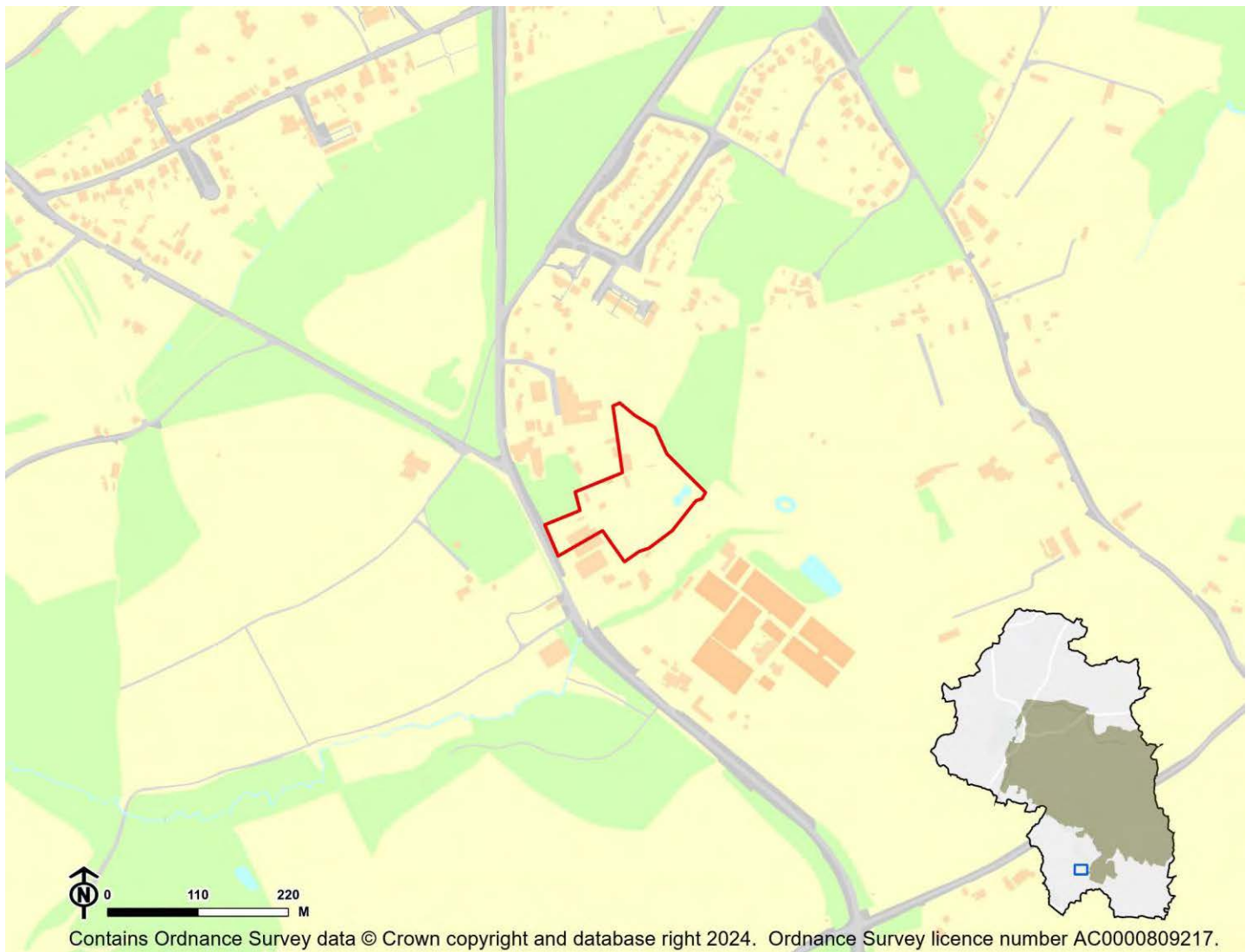
Overall effect: Negligible (0)

Score by criteria: 14a: Negligible (0); 14b: Negligible (0)

Justification: Less than 25% of the site is within flood zone 2 or 3. Less than 25% of the site has a 1 in 100 year or 1 in 30 year risk of surface water flooding.

SH55: Oak Farm, Winchester Road, Shedfield - Shedfield

Proposed use: Employment use



IIA Objective	Score
IIA1: climate change mitigation	Minor negative (-)
IIA2: travel and air quality	Minor negative (-)
IIA4: health and wellbeing	Minor positive (+)
IIA7: services and facilities	Minor negative (-)
IIA8: economy	Negligible (0)
IIA9: biodiversity and geodiversity	Significant negative (--)
IIA10: landscape	Negligible uncertain (0?)
IIA11: historic environment	Negligible uncertain (0?)
IIA12: natural resources	Minor negative (-)
IIA13: water resources	Negligible (0)
IIA14: flood risk	Negligible (0)

IIA objective 1: To minimise the District's contribution to climate change through a reduction of greenhouse gas emissions from all sources and facilitate the aim of carbon neutrality by 2031

Overall effect: Minor negative (-)

Justification: The majority of the site is within an area where 10-20% of commuters to that area use public transport or active modes.

IIA objective 2: To reduce the need to travel by private vehicle in the District and improve air quality

Overall effect: Minor negative (-)

Justification: The majority of the site is within an area where 10-20% of commuters to that area use public transport or active modes.

IIA objective 4: To improve public health and wellbeing and reduce health inequalities in the District

Overall effect: Minor positive (+)

Score by criteria: 4a: Negligible (0); 4b: Negligible (0); 4c: Negligible (0); 4d: Negligible (0); 4e: Minor negative (-); 4f: Major positive (++); 4g: Major positive (++)

Justification: The site is not within 500m of an AQMA. The majority of it is within an area where noise levels at night from roads and railways are below 50 dB and the noise levels as recorded for the 16-hour period between 0700 – 2300 are below 55 dB. The site does not lie within a noise contour associated with Southampton Airport. It is not within 400m of a wastewater treatment works or within 250m of a waste management facility. The site is within 801-1,200m of an NHS GP surgery. It is within 300m of open space, open country or registered common land. The site contains no open space, open county or registered common land. It is within 200m of a public right of way or cycle path.

IIA objective 7: To ensure essential services and facilities and jobs in the District are accessible

Overall effect: Minor negative (-)

Justification: The majority of the site is within an area where 10-20% of commuters to that area use public transport or active modes.

IIA objective 8: To support the sustainable growth of the District's economy

Overall effect: Negligible (0)

Justification: The site would provide employment at any location beyond Winchester town or the larger settlements in the PFSH area.

IIA objective 9: To support the District's biodiversity and geodiversity

Overall effect: Significant negative (--)

Score by criteria: 9a: Minor negative (-); 9b: Major negative (--); 9c: Major negative (--); 9d: Minor negative (-); 9e: Negligible (0)

Justification: The site is within a SSSI Impact Risk Zone for 'industry that could cause air pollution' or 'all planning applications'. It is within a locally designated wildlife site or ancient woodland. It is within a priority habitat. It is within 100m of a water course. The site does not intersect with a county or local geological site.

IIA objective 10: To conserve and enhance the character and distinctiveness of the District's landscapes.

Overall effect: Negligible uncertain (0?)

Justification: The site has low overall landscape sensitivity.

IIA objective 11: To conserve and enhance the District's historic environment including its setting.

Overall effect: Negligible uncertain (0?)

Justification: The site is rated 'green' for risk of effects on heritage assets.

IIA objective 12: To support the efficient use of the District's resources, including land and minerals

Overall effect: Minor negative (-)

Score by criteria: 12a: Major positive (++); 12b: Negligible (0); 12c: Minor negative (-)

Justification: The majority of the site contains brownfield land. Less than 25% of the site is on Grade 3 agricultural land. A significant proportion of the site ($\geq 25\%$) is within a Mineral Safeguarding Area.

IIA objective 13: To protect the quality and quantity of the District's water resource

Overall effect: Negligible (0)

Justification: The site does not fall within Source Protection Zone 1, 2 or 3, within a drinking water safeguard zone (groundwater), or within a drinking water safeguard zone (surface water).

IIA objective 14: To manage and reduce flood risk from all sources

Overall effect: Negligible (0)

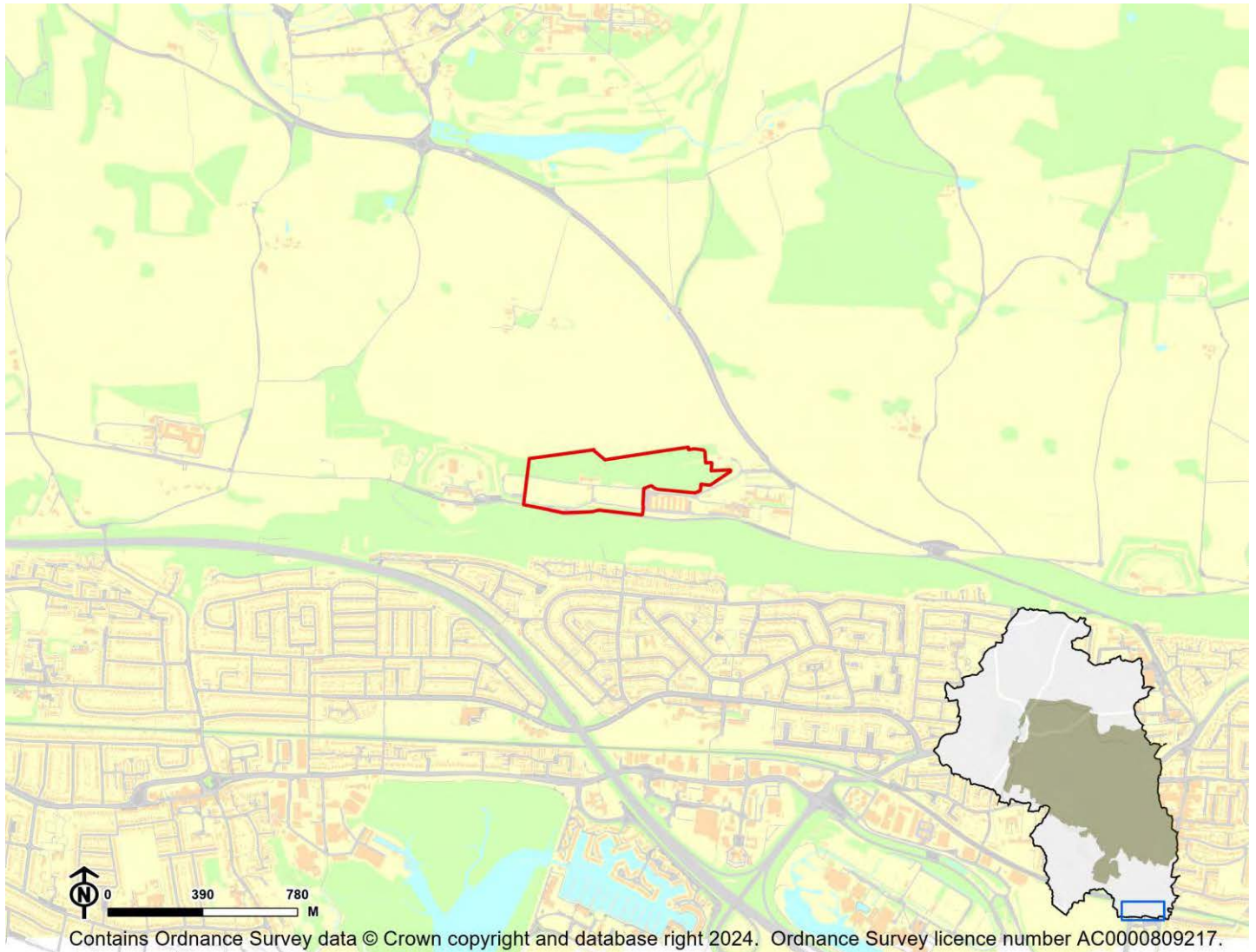
Score by criteria: 14a: Negligible (0); 14b: Negligible (0)

Justification: Less than 25% of the site is within flood zone 2 or 3. Less than 25% of the site has a 1 in 100 year or 1 in 30 year risk of surface water flooding.

Southwick and Widley

SWI03: Portsdown main site, James Callaghan Drive - Southwick and Widley

Proposed use: Employment use



IIA Objective	Score
IIA1: climate change mitigation	Minor negative (-)
IIA2: travel and air quality	Minor negative (-)
IIA4: health and wellbeing	Minor positive (+)
IIA7: services and facilities	Minor negative (-)
IIA8: economy	Negligible (0)
IIA9: biodiversity and geodiversity	Significant negative (--)
IIA10: landscape	Minor negative uncertain (-?)
IIA11: historic environment	Minor negative uncertain (-?)
IIA12: natural resources	Minor negative (-)
IIA13: water resources	Negligible (0)
IIA14: flood risk	Negligible (0)

IIA objective 1: To minimise the District's contribution to climate change through a reduction of greenhouse gas emissions from all sources and facilitate the aim of carbon neutrality by 2031

Overall effect: Minor negative (-)

Justification: The site falls mostly outside of Winchester. The majority of the site within Winchester is within an area where 10-20% of commuters to that area use public transport or active modes.

IIA objective 2: To reduce the need to travel by private vehicle in the District and improve air quality

Overall effect: Minor negative (-)

Justification: The site falls mostly outside of Winchester. The majority of the site within Winchester is within an area where 10-20% of commuters to that area use public transport or active modes.

IIA objective 4: To improve public health and wellbeing and reduce health inequalities in the District

Overall effect: Minor positive (+)

Score by criteria: 4a: Negligible (0); 4b: Negligible (0); 4c: Negligible (0); 4d: Negligible (0); 4e: Major negative (--); 4f: Major positive (++); 4g: Major positive (++)

Justification: The site is not within 500m of an AQMA. The majority of it is within an area where noise levels at night from roads and railways are below 50 dB and the noise levels as recorded for the 16-hour period between 0700 – 2300 are below 55 dB. The site does not lie within a noise contour associated with Southampton Airport. It is not within 400m of a wastewater treatment works or within 250m of a waste management facility. The site is not within 1,200m of an NHS GP surgery. It is within 300m of open space, open country or registered common land. The site contains no open space, open country or registered common land. It is within 200m of a public right of way or cycle path.

IIA objective 7: To ensure essential services and facilities and jobs in the District are accessible

Overall effect: Minor negative (-)

Justification: The site falls mostly outside of Winchester. The majority of the site within Winchester is within an area where 10-20% of commuters to that area use public transport or active modes.

IIA objective 8: To support the sustainable growth of the District's economy

Overall effect: Negligible (0)

Justification: The site would provide employment at any location beyond Winchester town or the larger settlements in the PfSH area.

IIA objective 9: To support the District's biodiversity and geodiversity

Overall effect: Significant negative (--)

Score by criteria: 9a: Minor negative (-); 9b: Major negative (--); 9c: Minor negative (-); 9d: Negligible (0); 9e: Negligible (0)

Justification: The site is within a SSSI Impact Risk Zone for 'industry that could cause air pollution' or 'all planning applications'. It is within a locally designated wildlife site or ancient woodland. It is within 200m of a priority habitat. It is not within 100m of a water course. The site

does not intersect with a county or local geological site.

IIA objective 10: To conserve and enhance the character and distinctiveness of the District's landscapes.

Overall effect: Minor negative uncertain (-?)

Justification: The site has medium or higher overall landscape sensitivity

IIA objective 11: To conserve and enhance the District's historic environment including its setting.

Overall effect: Minor negative uncertain (-?)

Justification: The site is rated 'amber' for risk of effects on heritage assets.

IIA objective 12: To support the efficient use of the District's resources, including land and minerals

Overall effect: Minor negative (-)

Score by criteria: 12a: Major positive (++); 12b: Minor negative (-); 12c: Negligible (0)

Justification: The majority of the site contains brownfield land. A significant proportion of the site ($\geq 25\%$) is on Grade 3 agricultural land or less than 25% of the site is on Grade 1 or 2 agricultural land. Less than 25% of the site is within a Mineral Safeguarding Area.

IIA objective 13: To protect the quality and quantity of the District's water resource

Overall effect: Negligible (0)

Justification: The site does not fall within Source Protection Zone 1, 2 or 3, within a drinking water safeguard zone (groundwater), or within a drinking water safeguard zone (surface water).

IIA objective 14: To manage and reduce flood risk from all sources

Overall effect: Negligible (0)

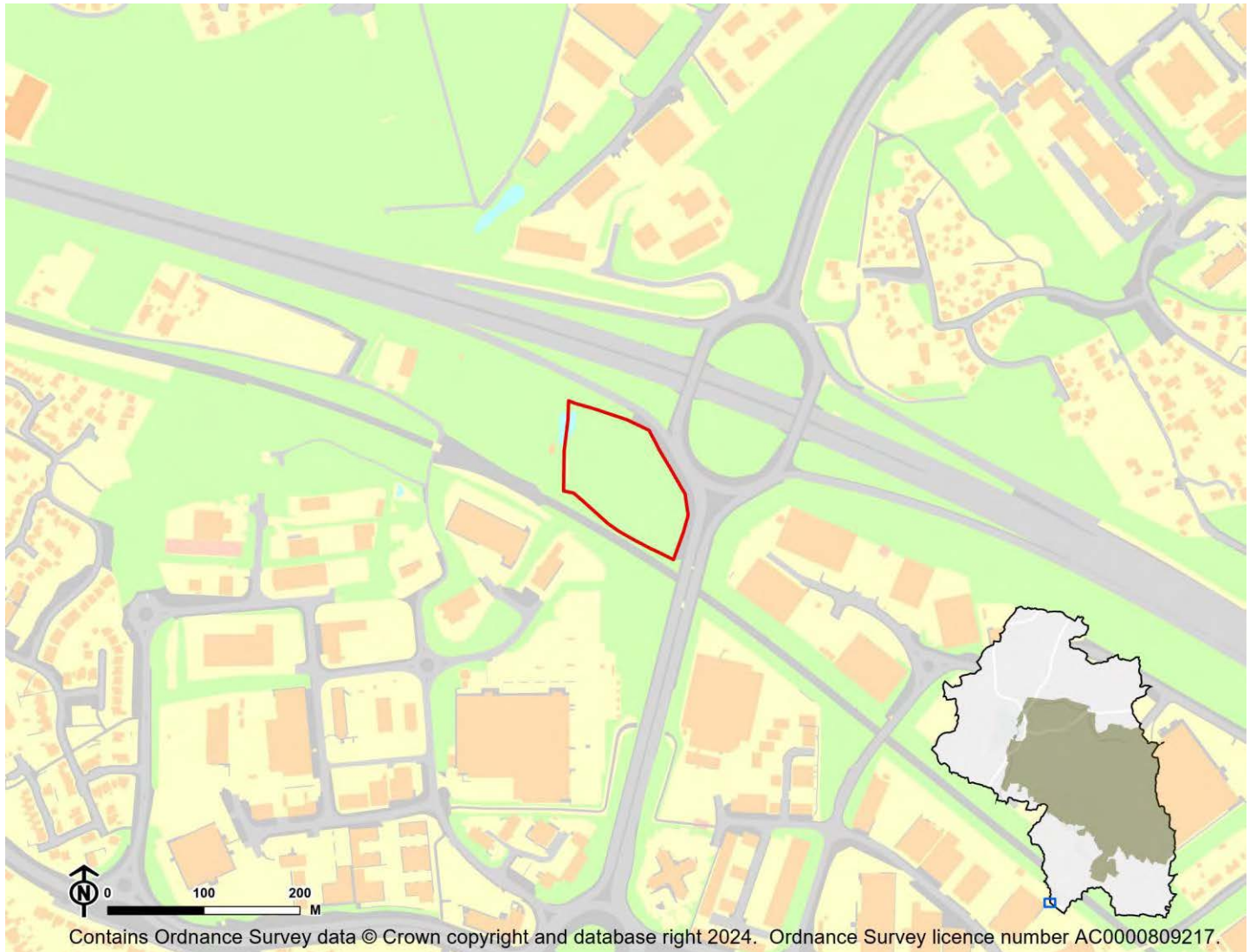
Score by criteria: 14a: Negligible (0); 14b: Negligible (0)

Justification: Less than 25% of the site is within flood zone 2 or 3. Less than 25% of the site has a 1 in 100 year or 1 in 30 year risk of surface water flooding.

Whiteley

WH09: Whiteley - Little Park Farm - Whiteley

Proposed use: Employment use



IIA Objective	Score
IIA1: climate change mitigation	Minor negative (-)
IIA2: travel and air quality	Minor negative (-)
IIA4: health and wellbeing	Negligible (0)
IIA7: services and facilities	Minor negative (-)
IIA8: economy	Minor positive (+)
IIA9: biodiversity and geodiversity	Significant negative (--)
IIA10: landscape	Negligible uncertain (0?)
IIA11: historic environment	Negligible uncertain (0?)
IIA12: natural resources	Significant negative (--)
IIA13: water resources	Negligible (0)
IIA14: flood risk	Negligible (0)

IIA objective 1: To minimise the District's contribution to climate change through a reduction of greenhouse gas emissions from all sources and facilitate the aim of carbon neutrality by 2031

Overall effect: Minor negative (-)

Justification: The majority of the site is within an area where 10-20% of commuters to that area use public transport or active modes.

IIA objective 2: To reduce the need to travel by private vehicle in the District and improve air quality

Overall effect: Minor negative (-)

Justification: The majority of the site is within an area where 10-20% of commuters to that area use public transport or active modes.

IIA objective 4: To improve public health and wellbeing and reduce health inequalities in the District

Overall effect: Negligible (0)

Score by criteria: 4a: Negligible (0); 4b: Major negative (--); 4c: Negligible (0); 4d: Negligible (0); 4e: Major negative (--); 4f: Major positive (++); 4g: Major positive (++)

Justification: The site is not within 500m of an AQMA. The majority of it is within an area where noise levels at night from roads and railways are above 55 dB or the noise levels as recorded for the 16-hour period between 0700 – 2300 are above 60 dB. The site does not lie within a noise contour associated with Southampton Airport. It is not within 400m of a wastewater treatment works or within 250m of a waste management facility. The site is not within 1,200m of an NHS GP surgery. It is within 300m of open space, open country or registered common land. The site contains no open space, open county or registered common land. It is within 200m of a public right of way or cycle path.

IIA objective 7: To ensure essential services and facilities and jobs in the District are accessible

Overall effect: Minor negative (-)

Justification: The majority of the site is within an area where 10-20% of commuters to that area use public transport or active modes.

IIA objective 8: To support the sustainable growth of the District's economy

Overall effect: Minor positive (+)

Justification: The site would provide employment within or adjacent to the settlement boundary of the existing larger settlements in the PfSH area (Whiteley, West of Waterlooville, Colden Common, Bishops Waltham, Swanmore, Waltham Chase, Wickham or Denmead).

IIA objective 9: To support the District's biodiversity and geodiversity

Overall effect: Significant negative (--)

Score by criteria: 9a: Minor negative (-); 9b: Major negative (--); 9c: Major negative (--); 9d: Negligible (0); 9e: Negligible (0)

Justification: The site is within a SSSI Impact Risk Zone for 'industry that could cause air pollution' or 'all planning applications'. It is within a locally designated wildlife site or ancient woodland. It is within a priority habitat. It is not within 100m of a water course. The site does not intersect with a county or local geological site.

IIA objective 10: To conserve and enhance the character and distinctiveness of the District's landscapes.

Overall effect: Negligible uncertain (0?)

Justification: The site has low overall landscape sensitivity.

IIA objective 11: To conserve and enhance the District's historic environment including its setting.

Overall effect: Negligible uncertain (0?)

Justification: The site is rated 'green' for risk of effects relating to historical constraints.

IIA objective 12: To support the efficient use of the District's resources, including land and minerals

Overall effect: Significant negative (--)

Score by criteria: 12a: Major negative (--); 12b: Negligible (0); 12c: Minor negative (-)

Justification: The majority of the site contains greenfield land. Less than 25% of the site is on Grade 3 agricultural land. A significant proportion of the site ($\geq 25\%$) is within a Mineral Safeguarding Area.

IIA objective 13: To protect the quality and quantity of the District's water resource

Overall effect: Negligible (0)

Justification: The site does not fall within Source Protection Zone 1, 2 or 3, within a drinking water safeguard zone (groundwater), or within a drinking water safeguard zone (surface water).

IIA objective 14: To manage and reduce flood risk from all sources

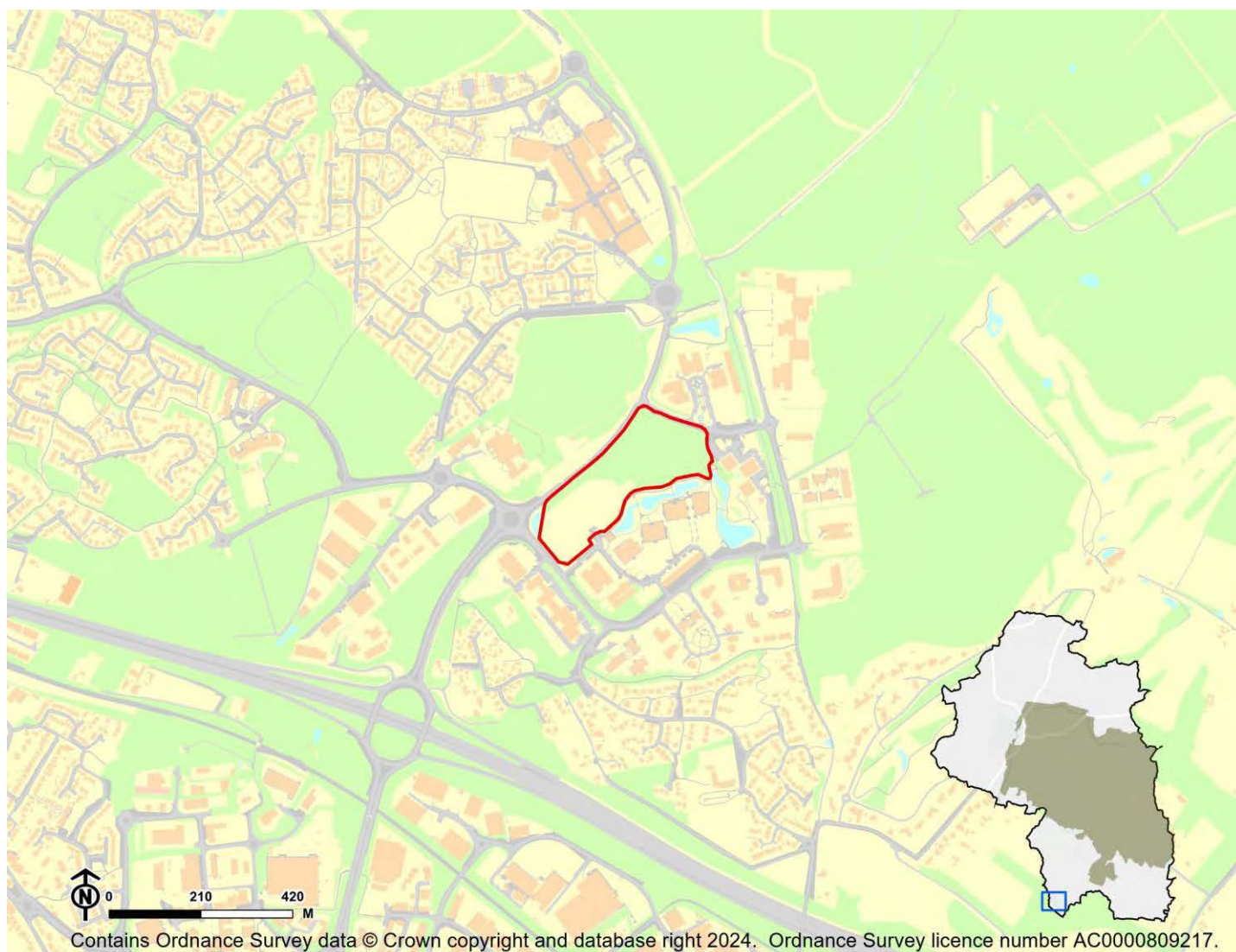
Overall effect: Negligible (0)

Score by criteria: 14a: Negligible (0); 14b: Negligible (0)

Justification: Less than 25% of the site is within flood zone 2 or 3. Less than 25% of the site has a 1 in 100 year or 1 in 30 year risk of surface water flooding.

WH10: Whiteley - Solent One Business Park - Whiteley

Proposed use: Employment use



IIA Objective	Score
IIA1: climate change mitigation	Minor negative (-)
IIA2: travel and air quality	Minor negative (-)
IIA4: health and wellbeing	Minor positive (+)
IIA7: services and facilities	Minor negative (-)
IIA8: economy	Minor positive (+)
IIA9: biodiversity and geodiversity	Significant negative (--)
IIA10: landscape	Negligible uncertain (0?)
IIA11: historic environment	Negligible uncertain (0?)
IIA12: natural resources	Significant negative (--)
IIA13: water resources	Negligible (0)
IIA14: flood risk	Negligible (0)

IIA objective 1: To minimise the District's contribution to climate change through a reduction of greenhouse gas emissions from all sources and facilitate the aim of carbon neutrality by 2031

Overall effect: Minor negative (-)

Justification: The majority of the site is within an area where 10-20% of commuters to that area use public transport or active modes.

IIA objective 2: To reduce the need to travel by private vehicle in the District and improve air quality

Overall effect: Minor negative (-)

Justification: The majority of the site is within an area where 10-20% of commuters to that area use public transport or active modes.

IIA objective 4: To improve public health and wellbeing and reduce health inequalities in the District

Overall effect: Minor positive (+)

Score by criteria: 4a: Negligible (0); 4b: Negligible (0); 4c: Negligible (0); 4d: Negligible (0); 4e: Major negative (--); 4f: Major positive (++); 4g: Major positive (++)

Justification: The site is not within 500m of an AQMA. The majority of it is within an area where noise levels at night from roads and railways are below 50 dB and the noise levels as recorded for the 16-hour period between 0700 – 2300 are below 55 dB. The site does not lie within a noise contour associated with Southampton Airport. It is not within 400m of a wastewater treatment works or within 250m of a waste management facility. The site is not within 1,200m of an NHS GP surgery. It is within 300m of open space, open country or registered common land. The site contains no open space, open county or registered common land. It is within 200m of a public right of way or cycle path.

IIA objective 7: To ensure essential services and facilities and jobs in the District are accessible

Overall effect: Minor negative (-)

Justification: The majority of the site is within an area where 10-20% of commuters to that area use public transport or active modes.

IIA objective 8: To support the sustainable growth of the District's economy

Overall effect: Minor positive (+)

Justification: The site would provide employment within or adjacent to the settlement boundary of the existing larger settlements in the PfSH area (Whiteley, West of Waterlooville, Colden Common, Bishops Waltham, Swanmore, Waltham Chase, Wickham or Denmead).

IIA objective 9: To support the District's biodiversity and geodiversity

Overall effect: Significant negative (--)

Score by criteria: 9a: Minor negative (-); 9b: Minor negative (-); 9c: Minor negative (-); 9d: Negligible (0); 9e: Negligible (0)

Justification: The site is within a SSSI Impact Risk Zone for 'industry that could cause air pollution' or 'all planning applications'. It is within 500m of a locally designated wildlife site or ancient woodland. It is within 200m of a priority habitat. It is not within 100m of a water course. The site does not intersect with a county or local geological site.

IIA objective 10: To conserve and enhance the character and distinctiveness of the District's landscapes.

Overall effect: Negligible uncertain (0?)

Justification: The site has low overall landscape sensitivity.

IIA objective 11: To conserve and enhance the District's historic environment including its setting.

Overall effect: Negligible uncertain (0?)

Justification: The site is rated 'green' for risk of effects relating to historical constraints.

IIA objective 12: To support the efficient use of the District's resources, including land and minerals

Overall effect: Significant negative (--)

Score by criteria: 12a: Major negative (--); 12b: Negligible (0); 12c: Minor negative (-)

Justification: The majority of the site contains greenfield land. Less than 25% of the site is on Grade 3 agricultural land. A significant proportion of the site ($\geq 25\%$) is within a Mineral Safeguarding Area.

IIA objective 13: To protect the quality and quantity of the District's water resource

Overall effect: Negligible (0)

Justification: The site does not fall within Source Protection Zone 1, 2 or 3, within a drinking water safeguard zone (groundwater), or within a drinking water safeguard zone (surface water).

IIA objective 14: To manage and reduce flood risk from all sources

Overall effect: Negligible (0)

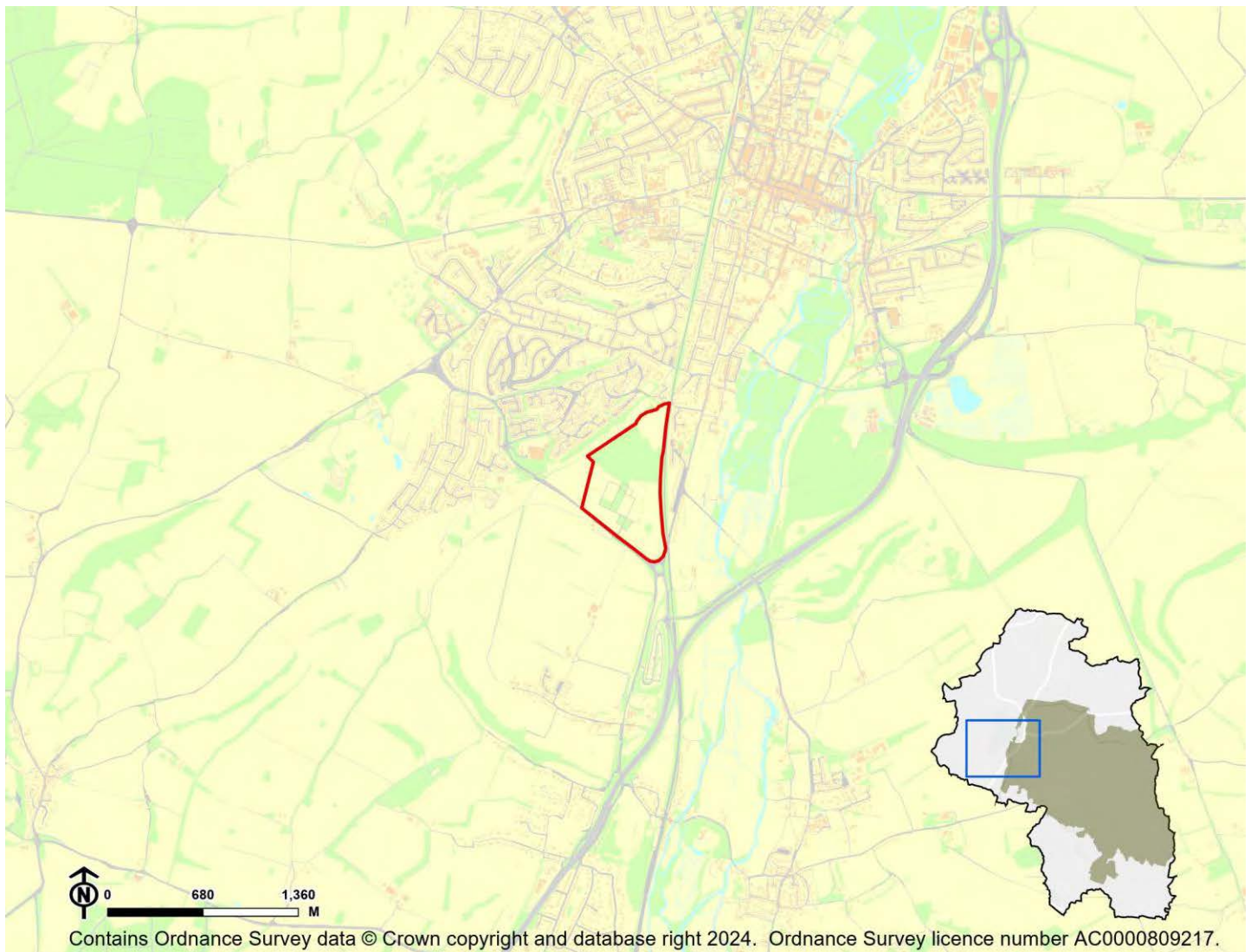
Score by criteria: 14a: Negligible (0); 14b: Negligible (0)

Justification: Less than 25% of the site is within flood zone 2 or 3. Less than 25% of the site has a 1 in 100 year or 1 in 30 year risk of surface water flooding.

Winchester Town

CS15: Bushfield Camp - Winchester Town

Proposed use: Employment use



IIA Objective	Score
IIA1: climate change mitigation	Minor negative (-)
IIA2: travel and air quality	Minor negative (-)
IIA4: health and wellbeing	Minor positive (+)
IIA7: services and facilities	Minor negative (-)
IIA8: economy	Significant positive (++)
IIA9: biodiversity and geodiversity	Significant negative (--)
IIA10: landscape	Negligible uncertain (0?)
IIA11: historic environment	Negligible uncertain (0?)
IIA12: natural resources	Minor negative (-)
IIA13: water resources	Negligible (0)
IIA14: flood risk	Negligible (0)

IIA objective 1: To minimise the District's contribution to climate change through a reduction of greenhouse gas emissions from all sources and facilitate the aim of carbon neutrality by 2031

Overall effect: Minor negative (-)

Justification: The majority of the site is within an area where 10-20% of commuters to that area use public transport or active modes.

IIA objective 2: To reduce the need to travel by private vehicle in the District and improve air quality

Overall effect: Minor negative (-)

Justification: The majority of the site is within an area where 10-20% of commuters to that area use public transport or active modes.

IIA objective 4: To improve public health and wellbeing and reduce health inequalities in the District

Overall effect: Minor positive (+)

Score by criteria: 4a: Negligible (0); 4b: Major negative (--); 4c: Negligible (0); 4d: Negligible (0); 4e: Major positive (++); 4f: Negligible (0); 4g: Major positive (++)

Justification: The site is not within 500m of an AQMA. The majority of it is within an area where noise levels at night from roads and railways are above 55 dB or the noise levels as recorded for the 16-hour period between 0700 – 2300 are above 60 dB. The site does not lie within a noise contour associated with Southampton Airport. It is not within 400m of a wastewater treatment works or within 250m of a waste management facility. The site is within 400m of an NHS GP surgery. It is within 300m of open space, open country or registered common land. More than 25% of the site contains open space, open county or registered common land, which could be lost to development. It is within 200m of a public right of way or cycle path.

IIA objective 7: To ensure essential services and facilities and jobs in the District are accessible

Overall effect: Minor negative (-)

Justification: The majority of the site is within an area where 10-20% of commuters to that area use public transport or active modes.

IIA objective 8: To support the sustainable growth of the District's economy

Overall effect: Significant positive (++)

Justification: The site would provide employment within or adjacent to the settlement boundary of Winchester town.

IIA objective 9: To support the District's biodiversity and geodiversity

Overall effect: Significant negative (--)

Score by criteria: 9a: Minor negative (-); 9b: Major negative (--); 9c: Major negative (--); 9d: Negligible (0); 9e: Negligible (0)

Justification: The site is within a SSSI Impact Risk Zone for 'industry that could cause air pollution' or 'all planning applications'. It is within a locally designated wildlife site or ancient woodland. It is within a priority habitat. It is not within 100m of a water course. The site does not intersect with a county or local geological site.

IIA objective 10: To conserve and enhance the character and distinctiveness of the District's landscapes.

Overall effect: Negligible uncertain (0?)

Justification: The site has low overall landscape sensitivity.

IIA objective 11: To conserve and enhance the District's historic environment including its setting.

Overall effect: Negligible uncertain (0?)

Justification: The site is rated 'green' for risk of effects relating to historical constraints.

IIA objective 12: To support the efficient use of the District's resources, including land and minerals

Overall effect: Minor negative (-)

Score by criteria: 12a: Major positive (++); 12b: Minor negative (-); 12c: Negligible (0)

Justification: The majority of the site contains brownfield land. A significant proportion of the site ($\geq 25\%$) is on Grade 3 agricultural land or less than 25% of the site is on Grade 1 or 2 agricultural land. Less than 25% of the site is within a Mineral Safeguarding Area.

IIA objective 13: To protect the quality and quantity of the District's water resource

Overall effect: Negligible (0)

Justification: The site does not fall within Source Protection Zone 1, 2 or 3, within a drinking water safeguard zone (groundwater), or within a drinking water safeguard zone (surface water).

IIA objective 14: To manage and reduce flood risk from all sources

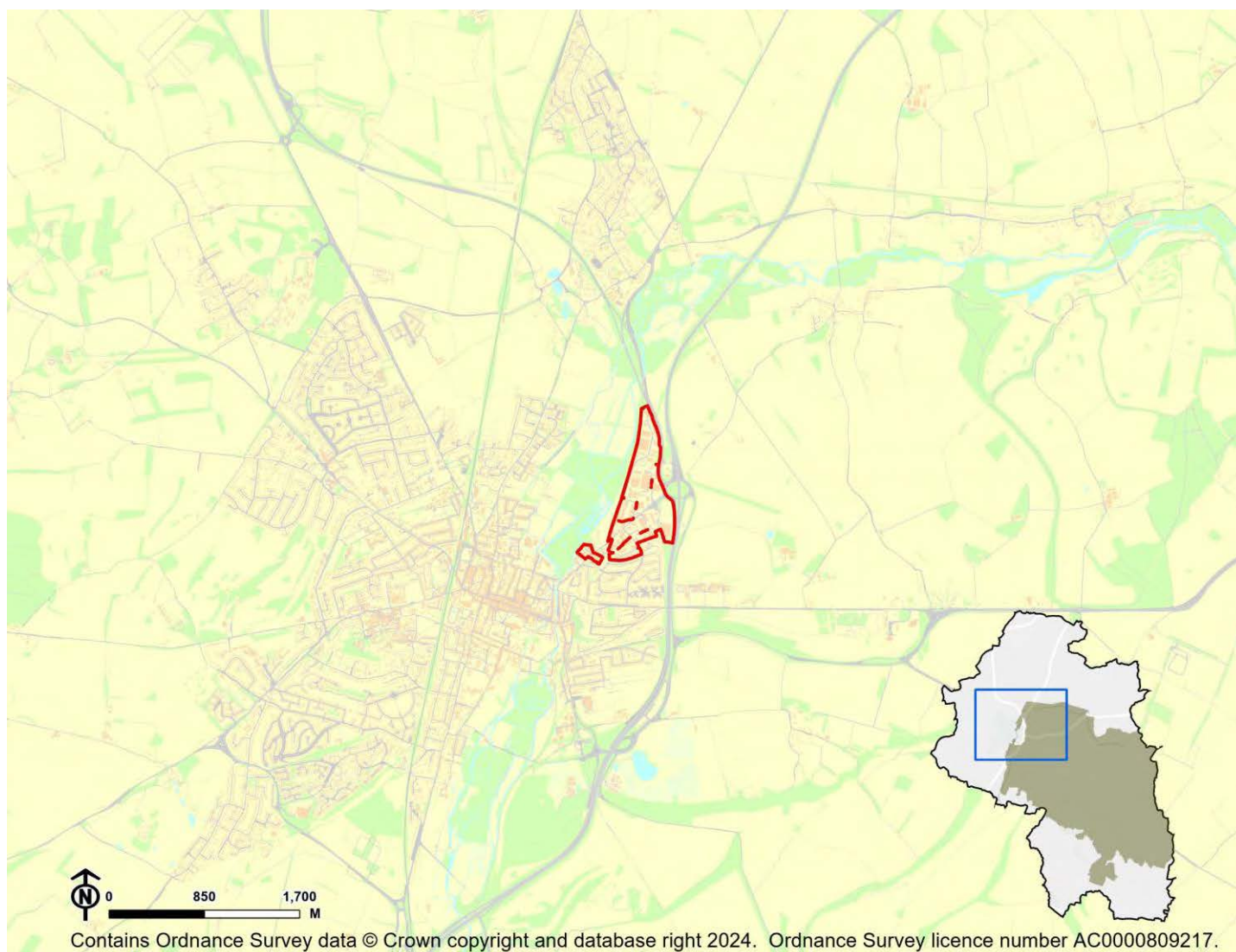
Overall effect: Negligible (0)

Score by criteria: 14a: Negligible (0); 14b: Negligible (0)

Justification: Less than 25% of the site is within flood zone 2 or 3. Less than 25% of the site has a 1 in 100 year or 1 in 30 year risk of surface water flooding.

WIN35: Winchester Town Winnall - Winchester Town

Proposed use: Employment use



IIA Objective	Score
IIA1: climate change mitigation	Negligible (0)
IIA2: travel and air quality	Negligible (0)
IIA4: health and wellbeing	Minor positive (+)
IIA7: services and facilities	Negligible (0)
IIA8: economy	Significant positive (++)
IIA9: biodiversity and geodiversity	Significant negative (--)
IIA10: landscape	Negligible uncertain (0?)
IIA11: historic environment	Negligible uncertain (0?)
IIA12: natural resources	Negligible (0)
IIA13: water resources	Negligible (0)
IIA14: flood risk	Negligible (0)

IIA objective 1: To minimise the District's contribution to climate change through a reduction of greenhouse gas emissions from all sources and facilitate the aim of carbon neutrality by 2031

Overall effect: Negligible (0)

Justification: The majority of the site is within an area where 20-30% of commuters to that area use public transport or active modes.

IIA objective 2: To reduce the need to travel by private vehicle in the District and improve air quality

Overall effect: Negligible (0)

Justification: The majority of the site is within an area where 20-30% of commuters to that area use public transport or active modes.

IIA objective 4: To improve public health and wellbeing and reduce health inequalities in the District

Overall effect: Minor positive (+)

Score by criteria: 4a: Minor negative (-); 4b: Minor negative (-); 4c: Negligible (0); 4d: Negligible (0); 4e: Minor positive (+); 4f: Minor positive (+); 4g: Major positive (++)

Justification: The site is within 500m of an AQMA. The majority of it is within an area where noise levels at night from roads and railways are above 50 dB or the noise levels as recorded for the 16-hour period between 0700 – 2300 are above 55 dB. The site does not lie within a noise contour associated with Southampton Airport. It is not within 400m of a wastewater treatment works or within 250m of a waste management facility. The site is within 401-800m of an NHS GP surgery. It is within 300m of open space, open country or registered common land. Less than 25% of the site contains open space, open county or registered common land, which could be lost to development. It is within 200m of a public right of way or cycle path.

IIA objective 7: To ensure essential services and facilities and jobs in the District are accessible

Overall effect: Negligible (0)

Justification: The majority of the site is within an area where 20-30% of commuters to that area use public transport or active modes.

IIA objective 8: To support the sustainable growth of the District's economy

Overall effect: Significant positive (++)

Justification: The site would provide employment within or adjacent to the settlement boundary of Winchester town.

IIA objective 9: To support the District's biodiversity and geodiversity

Overall effect: Significant negative (--)

Score by criteria: 9a: Minor negative (-); 9b: Minor negative (-); 9c: Major negative (--); 9d: Minor negative (-); 9e: Negligible (0)

Justification: The site is within a SSSI Impact Risk Zone for 'industry that could cause air pollution' or 'all planning applications'. It is within 500m of a locally designated wildlife site or ancient woodland. It is within a priority habitat. It is within 100m of a water course. The site does not intersect with a county or local geological site.

IJA objective 10: To conserve and enhance the character and distinctiveness of the District's landscapes.

Overall effect: Negligible uncertain (0?)

Justification: The site has low overall landscape sensitivity.

IJA objective 11: To conserve and enhance the District's historic environment including its setting.

Overall effect: Negligible uncertain (0?)

Justification: The site is rated 'green' for risk of effects relating to historical constraints.

IJA objective 12: To support the efficient use of the District's resources, including land and minerals

Overall effect: Negligible (0)

Score by criteria: 12a: Major positive (++); 12b: Negligible (0); 12c: Negligible (0)

Justification: The majority of the site contains brownfield land. Less than 25% of the site is on Grade 3 agricultural land. Less than 25% of the site is within a Mineral Safeguarding Area.

IJA objective 13: To protect the quality and quantity of the District's water resource

Overall effect: Negligible (0)

Justification: The site does not fall within Source Protection Zone 1, 2 or 3, within a drinking water safeguard zone (groundwater), or within a drinking water safeguard zone (surface water).

IJA objective 14: To manage and reduce flood risk from all sources

Overall effect: Negligible (0)

Score by criteria: 14a: Negligible (0); 14b: Negligible (0)

Justification: Less than 25% of the site is within flood zone 2 or 3. Less than 25% of the site has a 1 in 100 year or 1 in 30 year risk of surface water flooding.